THE CENSUS OF IRELAND

FOR THE YEAR

1861.

PART I.

SHOWING THE

AREA, POPULATION, AND NUMBER OF HOUSES,

BY

TOWNLANDS AND ELECTORAL DIVISIONS.

VOL. I.

Printed image digitised by the University of Southampton Library Digitisation Unit

Pnnted image digitised by the University of Southampton Library Digitisation Unit

THE CENSUS OF IRELAND

FOR THE YEAR

1861.

PART I.

SHOWING THE

AREA, POPULATION, AND NUMBER OF HOUSES,

BY

TOWNLANDS AND ELECTORAL DIVISIONS.

VOL. I.

PROVINCE OF LEINSTER.

Presented to both Houses of Parliament by Command of Her Majesty.

DUBLIN:
PRINTED BY ALEXANDER THOM, 87 & 88, ABBEY-STREET,
FOR HER MAJESTY'S STATIONERY OFFICE.

1863.

Printed image digitised by the University of Southampton Library Digitisation Unit

Printed image digitised by the University of Southampton Library Digitisation Unit

CENSUS OF IRELAND FOR THE YEAR 1861.

POPULATION BY TOWNLANDS.

TO HIS EXCELLENCY GEORGE WILLIAM FREDERICK, EARL OF CARLISLE, K.G.,
LORD LIEUTENANT GENERAL AND GENERAL GOVERNOR OF IRELAND,
&c., &c., &c.

MAY IT PLEASE YOUR EXCELLENCY,

We, the Commissioners appointed by your Excellency to carry into effect the provisions of the Act 23rd and 24th Victoria, cap. 62, had the honour of submitting, on the 15th of July, 1861, "Enumeration Abstracts" of the Census,—the contents of which are more particularly noticed in Part II. of our Reports. We now beg to present the two first Volumes of Part I. of the Census Publications showing the Area, Population, and Number of Houses in 1841, 1851, and 1861 for each Townland, Electoral Division, and Poor Law Union in Ireland, and also their Valuation in 1851 and 1861. These Volumes are for the provinces of Leinster and Munster; those for Ulster and Connaught are in a forward state, and will soon be ready for presentation to your Excellency. For public convenience, the work is also issued by Counties.

The Townlands have been arranged by Counties, Baronies, and Parishes, as in 1851, the paging being, so far as practicable, identical with that of the Townland Census published for that year, in order to allow of the Index to that useful work being also available for the present publication. Since the Census of 1851 changes have been made in the boundaries of a few parishes in the province of Ulster under the 7 & 8 Geo. IV., cap. 43, and the Boundary Survey Acts, 17 Vic., cap. 17; 20 & 21 Vic., cap. 45; and 22 & 23 Vic., cap. 8, to the provisions of which reference is made in our Report on Ages and Education. Owing to these alterations certain townlands will not appear on the particular page given in the Index for 1851, but a tabular statement of the changes will be found at the end of the Tables for the province of Ulster; according to which the paging of the present Townland Census may be inserted in that Index in those cases where it differs from the paging given in 1851.

The following are the alterations referred to, viz.:—

County of Antrim.—In the baronies of Kilconway and Lower Toome, the parish of Aboghill has been divided and now forms three distinct parishes—Aboghill, Craigs, and Portglenone. In the barony of Upper Dunluce, the townland of Tullaghgore, formerly co-extensive with the parish of the same name, now forms part of the parish of Ballymoney.

County of Down.—In the barony of Kinelarty, a portion of the parish of Dromara has been detached and now constitutes the parish of Magherahamlet.

County of Londonderry.—In the barony of Coleraine, certain townlands have been detached from the parish of Dunboe, to form the parish of Formoyle. In the barony of

Printed image digitised by the University of Southampton Library Digitisation Unit

Keenagbt, some townlands have heen detached from the parishes of Balteagh, Bovevagh, and Tamlaght Finlagan, to form the parish of Carrick. In the harony of Loughinsholin, four townlands have heen transferred from tbe parish of Maghera to that of Killelagh.

Counties of Londonderry and Tyrone.—In the barony of Tirkeeran, county of Londonderry, and of Strahane Lower, county of Tyrone, certain townlands have been detached from the parishes of Cumher Lower, Cumher Upper, and Banagh, to form the parish of Learmount.

For some observations on the territorial divisions of Ireland we beg to refer to our Report on the Ages and Education of the people, which forms Part II. of the Census Publications.

For the valuation of the townlands in 1861, hy Counties, Poor Law Unions, and Electoral Divisions, compiled in the General Valuation Office, we are indehted to Sir Richard Griffith.

We have the honour to be

Your Excellency's very faithful Servants,

WILLIAM DONNELLY, *Registrar-General*, } *Chief Commissioner.*

WILLIAM R. WILDE,
GEORGE W. ABRAHAM,
Assistant Commissioners.

HENRY WILKIE,
Secretary.

CENSUS COMMISSION OFFICE,
5, HENRIETTA-STREET, DUBLIN,
24*th June*, 1863.

Pnnted image digitised by the University of Southampton Library Digitisation Unit

PROVINCE OF LEINSTER.

INDEX TO COUNTIES.

	Page
CARLOW,	1
DROGHEDA BOROUGH,	185
DUBLIN,	17
DUBLIN CITY,	43
KILDARE,	49
KILKENNY,	81
KILKENNY CITY,	117
KING'S COUNTY,	121
LONGFORD,	149
LOUTH,	169
MEATH,	189
QUEEN'S COUNTY,	229
WESTMEATH,	257
WEXFORD,	289
WICKLOW,	339

SUMMARY OF PROVINCE. . . . . Page 368

INDEX TO POOR LAW UNIONS.

	Page
ABBEYLEIX,	253
ARDEE,	186, 226
ATHLONE, Part of,	285
ATHY,	79, 254
BALLYMAHON,	167, 285
BALROTHERY,	46
BALTINGLASS,	15, 79, 366
CALLAN, Part of,	118
CARLOW,	15, 79, 254
CARRICK-ON-SUIR, Part of,	118
CASTLECOMER,	118
CELBRIDGE,	46, 79, 226
DELVIN,	226, 286
DONAGHMORE,	254
DROGHEDA,	186, 226
DUBLIN, NORTH,	46
DUBLIN, SOUTH,	46
DUNDALK, Part of,	186
DUNSHAUGHLIN,	47, 227
EDENDERRY,	80, 145, 227
ENNISCORTHY,	15, 336
GOREY,	336
GRANARD, Part of,	168, 266
KELLS, Part of,	227
KILKENNY,	118
LONGFORD,	168
MOUNTMELLICK,	146, 254
MULLINGAR,	286
NAAS,	47, 80, 366
NAVAN,	227
NEW ROSS,	16, 119, 337
OLDCASTLE, Part of,	228
PARSONSTOWN, Part of,	146
RATHDOWN,	47, 367
RATHDRUM,	367
ROSCREA, Part of,	146, 255
SHILLELAGH,	16, 337, 367
THOMASTOWN,	119
TRIM,	228
TULLAMORE,	147, 287
URLINGFORD, Part of,	120
WATERFORD, Part of,	120
WEXFORD,	337

SUMMARY OF PROVINCE, ... Page 369

Printed image digitised by the University of Southampton Library Digitisation Unit

Printed image digitised by the University of Southampton Library Digitisation Unit

THE CENSUS OF IRELAND

FOR THE YEAR

1861.

PART I.

SHOWING THE

AREA, POPULATION, AND NUMBER OF HOUSES,

BY

TOWNLANDS AND ELECTORAL DIVISIONS.

COUNTY OF CARLOW.

Presented to both Houses of Parliament by Command of Her Majesty.

DUBLIN:
PRINTED BY ALEXANDER THOM, 87 & 88, ABBEY-STREET,
FOR HER MAJESTY'S STATIONERY OFFICE.

1863.

Printed image digitised by the University of Southampton Library Digitisation Unit

THE CENSUS OF IRELAND

FOR THE YEAR

1861.

COUNTY OF CARLOW.

BARONIES, PARISHES, AND TOWNLANDS.

BARONY OF CARLOW.

Parishes, Townlands, and Towns.	Area.	Population					Houses						Valuation	
		In 1841.	In 1851.	In 1861.			In 1841.	In 1851.	In 1861.				Poor Law Valuation in 1861.	General Valuation in 1861.
		Persons	Persons.	Males.	Females.	Total.	Number.	Number.	Inhabited.	Uninhabited.	Building.	Total.		
	A. R. P.												£ s. d.	£ s. d.
Ballinacarrig Parish:														
Ballinacarrig,	313 3 5	34	34	17	16	33	7	7	7	.	.	7	262 5 0	251 15 0
Ballycarney,	321 0 13	202	155	57	66	123	36	32	22	.	.	22	369 5 0	338 5 0
Bennekerry,	268 1 23	61	132	44	51	95	15	22	21	1	.	22	260 0 0	252 8 0
Kilmeany,	344 0 30	40	42	20	19	39	7	9	9	.	.	9	376 5 0	314 10 0
Moanacurragh,	43 0 32	24	33	3	4	7	7	8	2	2	.	4	77 15 0	57 5 0
Park,	437 1 30	108	65	25	27	52	16	9	7	.	.	7	360 10 0	324 5 0
Quinagh,	643 2 10	117	175	40	38	78	22	34	15	1	.	16	670 5 0	609 15 0
Staplestown,	253 2 29	106	101	35	45	80	21	17	14	2	.	16	298 5 0	253 15 0
	2,605 1 12	692	736	241	266	507	131	138	97	6	.	103	2,674 10 0	2,401 15 0
Auxiliary Workhouse,	.	.	88	.	.	.	.	1	.	.	.	.	.	.
Total,	2,605 1 12	692	824	241	266	507	131	139	97	6	.	103	2,674 10 0	2,401 15 0
Ballycrogue P.:														
Ballycrogue,	370 1 22	64	38	8	8	16	18	8	4	.	.	4	333 5 0	282 5 0
Carlow P.:														
Bestfield or Dungannstown,	55 2 37	.	.	.	.	.	.	.	.	.	.	.	79 5 0	172 5 0
Carlow,	976 0 26	546	236	78	83	161	102	39	33	2	.	35	11,325 10 0	9,958 6 0
Kernanstown,	267 1 20	79	131	67	55	122	9	24	22	1	.	23	392 15 0	386 15 0
Mortarstown, Lower,	206 0 10	24	58	12	12	24	5	12	4	.	.	4	279 15 0	203 0 0
Mortarstown, Upper,	400 3 12	108	58	47	42	89	16	9	14	1	.	15	638 15 0	516 15 0
Pollerton, Big,	381 1 23	62	40	28	30	58	11	8	13	1	.	14	428 15 0	415 10 0
Pollerton, Little,	299 0 7	169	160	46	42	88	27	28	16	2	.	16	272 5 0	237 15 0
Rathnapish,	366 2 10	131	137	49	44	93	25	25	22	4	.	26	892 10 0	877 14 0
Strawhall,	373 1 9	46	42	25	21	46	11	9	8	4	.	12	691 15 0	668 5 0
	3,330 1 34	1,167	864	352	329	681	206	154	132	15	.	147	15,499 5 0	13,666 5 0
Carlow T., part of: (a)	.	8,734	7,160	3,192	3,600	6,792	1,355	1,228	1,150	98	3	1,251	.	.
„ *Workhouse,*	.	.	1,834	163	216	379	.	4	1	.	.	1	.	.
„ *Lunatic Asylum,*	.	.	250	108	91	199	.	2	1	.	.	1	.	.
„ *Gaol,*	.	.	135	13	6	19	.	1	1	.	.	1	.	.
„ *Infirmary,*	.	.	35	19	11	30	.	1	1	.	.	1	.	.
„ *Fever Hospital,*	.	.	14	2	.	2	.	1	1	.	.	1	.	.
Total,	3,330 1 34	9,901	10,292	3,849	4,253	8,102	1,561	1,391	1,267	113	3	1,403	15,499 5 0	13,666 5 0
Clonmelsh P.:														
Ballybar, Lower,	465 0 19	101	93	40	34	74	13	15	15	.	.	15	367 0 0	358 15 0
Ballybar, Upper,	491 3 36	70	77	21	23	44	11	11	7	.	.	7	464 0 0	449 5 0
Chapelstown,	466 3 39	140	115	29	26	55	23	17	10	1	.	11	585 5 0	546 10 0
Clonmelsh,	334 1 14	33	33	15	10	25	5	4	3	1	1	5	336 0 0	338 5 0
Garryhundon,	786 2 1	123	103	47	39	86	18	17	18	1	.	19	772 5 0	672 15 0
Powerstown,	551 2 21	208	205	67	74	141	39	31	29	.	.	29	451 0 0	458 10 0
Total,	3,146 2 10	675	626	219	206	425	109	95	82	3	1	86	2,975 10 0	2,824 0 0
Cloydagh P., part of:														
Cloghna,	792 3 38	103	72	50	33	83	12	15	15	.	.	15	327 0 0	669 15 0
Cloghristick,	472 2 13	108	88	56	36	92	15	13	14	.	.	14	661 0 0	534 0 0
Total, (b)	1,265 2 11	211	160	106	69	175	27	28	29	.	.	29	1,488 0 0	1,203 15 0

(a) The remainder of the borough of Carlow is in the barony of Slievemargy, Queen's county; the entire borough, including the inmates of Public Institutions, contains 8,973 persons.

(b) The remainder of the parish of Cloydagh is in the barony of Idrone West, county of Carlow, and barony of Slievemargy, Queen's county; the entire parish contains 354 persons.

Printed image digitised by the University of Southampton Library Digitisation Unit

COUNTY OF

Parishes, Townlands, and Towns.	Area.	Population					Houses						Valuation	
		In 1841.	In 1851.	In 1861.			In 1841.	In 1851	In 1861.				Poor Law Valuation in 1851	General Valuation in 1861.
		Persons.	Persons.	Males	Females.	Total.	Number	Number	In habited.	Unin habited.	Building.	Total		
	A. R. P.												£ s. d.	£ s. d.
GRANGEFORD P.:														
Aghwater,	96 0 36	21	17	7	9	16	3	3	2	.	.	2	63 0 0	80 10 0
Baunogenasraid,	231 2 20	14	14	5	7	12	1	1	1	.	.	1	154 10 0	158 15 0
Baunogephlure,	314 1 8	113	89	32	33	65	22	20	16	.	.	16	242 0 0	263 0 0
Farranaphlure,	207 3 34	33	39	15	13	28	5	6	5	.	.	5	130 0 0	103 5 0
Glenoge,	131 1 16	23	16	6	16	22	3	4	3	.	.	3	80 5 0	84 0 0
Grangeford,	353 2 0	134	140	33	47	60	24	26	11	.	.	11	235 15 0	260 5 0
Grangeford, Old,	475 3 39	110	66	35	32	67	19	11	13	.	.	13	307 5 0	400 15 0
Inch Island, or Moatalusha,	233 0 35	26	23	12	17	29	4	3	3	.	.	3	152 0 0	164 15 0
Moanalow,	161 3 1	83	42	21	22	43	7	8	6	.	.	6	101 15 0	112 0 0
Moanamanagh,	162 1 31	122	84	46	45	91	19	19	15	.	.	15	105 15 0	108 0 0
Rathbaun,	594 3 17	237	181	60	53	113	37	32	22	.	.	22	368 10 0	459 10 0
Rathnashannagh,	165 0 25	16	14	8	5	13	2	2	3	.	.	3	110 0 0	146 15 0
Slaneyquarter,	373 0 2	136	96	39	37	76	24	21	17	3	.	20	210 5 0	261 15 0
Total,	3,503 1 26	1,027	821	321	334	655	170	156	117	3	.	120	2,261 0 0	2,663 5 0
KELLISTOWN P., part of:														
Kellistown East,	368 3 9	109	73	33	36	69	22	11	13	1	.	14	941 10 0	847 5 0
Kellistown West,	983 0 22	182	49	15	17	32	30	10	7	.	.	7	1,084 0 0	910 0 0
Killenora,	139 2 21	10	10	2	2	4	2	2	1	.	.	1	140 10 0	119 5 0
Moyle Big,	521 1 11	76	71	26	36	62	14	14	13	.	.	13	644 15 0	542 10 0
Moyle Little,	150 0 16	6	7	3	6	0	1	2	3	.	.	3	162 0 0	127 5 0
Total, (c)	2,662 3 39	393	210	79	97	176	69	39	37	1	.	38	2,972 15 0	2,546 5 0
KILLERRIG P.:														
Ardcheue,	654 3 23	188	93	45	38	83	28	15	14	.	.	14	441 15 0	564 0 0
Ballybannon,	416 0 8	87	67	27	23	50	12	10	8	.	.	8	366 5 0	462 0 0
Burtonhall Demesne,	162 1 29	25	3	.	.	.	2	1	.	.	.	.	124 0 0	176 15 0
Busherstown,	688 2 8	100	73	34	37	71	17	19	14	.	.	14	486 0 0	611 0 0
Cloghristick,	26 0 23	.	.	.	.	.	.	.	.	.	.	.	32 15 0	24 10 0
Friarstown,	391 1 5	57	68	39	30	69	7	7	10	.	.	10	584 0 0	810 10 0
Grangewat,	76 3 9	31	19	15	11	26	4	3	5	.	.	5	53 15 0	72 0 0
Greenane,	67 3 21	7	.	1	1	2	1	.	1	.	.	1	47 0 0	58 0 0
Kilhamster,	194 3 6	23	24	4	4	8	2	3	3	1	.	4	105 0 0	123 5 0
Killerrig,	821 1 7	269	296	105	110	215	49	52	34	.	.	34	627 0 0	691 5 0
Kneestown,	201 2 16	3	.	.	.	.	1	.	.	.	.	.	130 0 0	160 0 0
Moorestown,	145 1 13	.	.	.	.	.	.	.	.	.	.	.	84 0 0	101 0 0
Rainestown,	620 3 14	17	32	11	14	25	2	3	2	.	.	2	410 0 0	467 0 0
Russellstown,	349 0 4	53	43	28	23	51	6	9	9	.	.	9	256 5 0	334 10 0
Total,	5,316 3 28	660	713	309	291	600	131	122	100	1	.	101	3,767 15 0	4,661 15 0
NURNEY P., part of: (d)														
Ballytarsna,	785 0 26	171	132	64	69	133	31	30	24	.	.	24	739 5 0	603 0 0
PAINESTOWN P., pt. of:														
Aghanure,	171 3 9	46	27	15	14	29	7	4	5	.	.	5	135 5 0	333 10 0
Bestfield or Dungannstown	101 2 33	12	7	3	4	7	2	1	1	.	.	1	113 10 0	299 5 0
Nowacre,	76 0 32	36	15	6	2	8	5	2	3	.	.	3	99 0 0	83 0 0
Newgarden,	209 1 37	36	53	12	17	29	6	6	4	2	.	6	223 0 0	418 15 0
Oakpark or Painestown,	1,296 0 12	51	49	31	31	62	9	11	14	1	.	15	941 0 0	1,067 0 0
Total, (e)	1,855 1 3	185	151	67	68	135	29	24	27	3	.	30	1,511 15 0	2,201 10 0
TULLOWMAGIMMA P., pt. of:														
Ballyloo,	683 1 19	140	123	41	56	97	21	18	16	1	.	17	726 0 0	636 5 0
Ballyryan,	125 2 5	.	.	.	.	.	.	.	.	.	.	.	130 10 0	93 15 0
Castletown,	485 0 9	74	51	24	21	45	11	10	10	1	.	11	476 5 0	460 5 0
Kuballyhue,	365 3 4	70	80	34	32	66	9	13	10	.	.	10	395 15 0	372 0 0
Knockbower,	209 0 13	23	25	7	12	19	5	5	3	.	.	3	183 0 0	163 0 0
Linkardstown,	496 3 14	97	67	33	27	65	12	12	11	.	.	11	541 5 0	494 5 0
Ratherogue,	422 0 8	61	62	26	31	57	10	10	10	.	.	10	413 15 0	375 0 0
Thurland,	545 1 27	259	234	101	127	228	57	51	47	3	.	50	531 16 0	457 5 0
Total, (f)	3,360 0 24	764	692	271	306	577	125	117	107	5	.	112	3,390 5 0	3,051 15 0

(c) The remainder of the parish of Kellistown is in the barony of Forth; the entire parish contains 318 persons.
(d) The remainder of the parish of Nurney is in the baronies of Forth and Idrone East; the entire parish contains 554 persons.
(e) The remainder of the parish of Painestown is in the barony of Kilkea and Moone, county of Kildare; the entire parish contains 151 persons.
(f) The remainder of the parish of Tullowmagimma is in the barony of Forth; the entire parish contains 851 persons.

Printed image digitised by the University of Southampton Library Digitisation Unit

CARLOW.

Parishes, Townlands, and Towns.	Area.	Population					Houses						Valuation	
		In 1841	In 1861.	In 1861.			In 1841	In 1861	In 1861.				Poor Law Valuation in 1861.	General Valuation in 1861.
		Persons.	Persons.	Males.	Females.	Total.	Number	Number	Inhabited.	Uninhabited.	Building	Total.		
	A. R. P.												£ s. d.	£ s. d.
Urglin P.														
Ballylennon,	321 1 39	86	60	33	27	60	13	9	10	.	.	10	210 15 0	256 10 0
Ballymakilbeg,	328 0 24	83	67	21	34	55	13	10	11	1	.	12	139 15 0	253 0 0
Ballyvergal,	109 2 22	123	83	20	15	35	22	17	9	1	.	10	56 5 0	93 0 0
Bennekerry,	331 3 9	142	129	66	68	134	25	26	29	1	.	30	196 0 0	342 15 0
Burtoeball Demesne,	121 1 26	6	19	12	8	20	1	2	2	.	.	2	70 0 0	97 10 0
Gorteengrone,	83 0 29	11	3	6	4	10	2	2	2	.	.	2	55 10 0	65 15 0
Johnstown,	766 1 16	150	123	61	50	111	20	17	13	.	.	18	526 5 0	663 10 0
Kernanstown,	178 0 8	26	18	.	.	.	4	3	.	.	.	.	150 8 0	183 10 0
Killyshane,	115 0 32	91	173	7	9	16	17	33	3	.	.	3	110 0 0	107 10 0
Knockards,	82 1 35	129	57	7	11	18	24	10	4	.	.	4	92 0 0	80 15 0
Urglin or Rutland,	726 2 11	157	141	73	48	121	23	23	22	1	.	23	521 10 0	676 5 0
	3,149 1 13	1,004	873	306	274	580	164	152	110	4	.	114	2,178 5 0	2,840 0 0
Palatine T.,	.	.	.	85	99	184	.	.	29	.	.	29	.	.
Total,	3,149 1 13	1,004	873	391	373	764	164	152	139	4	.	143	2,178 5 0	2,840 0 0

BARONY OF FORTH.

Parishes, Townlands, and Towns.	Area.	Population					Houses						Valuation	
		In 1841	In 1861.	In 1861.			In 1841	In 1861	In 1861.				Poor Law Valuation in 1861.	General Valuation in 1861.
		Persons.	Persons.	Males.	Females.	Total.	Number	Number	Inhabited.	Uninhabited.	Building	Total.		
	A. R. P.												£ s. d.	£ s. d.
Aghade P.:														
Aghade,	266 2 26	98	107	37	40	77	17	19	16	2	.	18	299 0 0	180 5 0
Altimont,	146 1 31	24	15	6	4	10	2	2	3	.	.	3	149 5 0	118 15 0
Carrickslaney,	452 2 11	266	219	81	85	166	49	41	33	1	.	34	443 10 0	410 10 0
Castlegrace,	331 2 24	15	13	9	8	17	3	2	3	.	.	3	283 0 0	243 10 0
Craan,	51 0 31	5	.	3	2	5	1	2	1	.	.	1	25 10 0	34 15 0
Kilbride,	255 1 18	68	39	17	10	27	11	8	6	.	.	6	216 10 0	133 5 0
Kilgraney,	78 2 9	45	26	14	17	31	11	8	7	.	.	7	68 0 0	50 10 0
Sherwoodpark,	115 1 34	.	11	6	4	10	.	2	1	1	.	2	103 5 0	78 15 0
Total,	1,697 3 24	521	430	173	170	343	94	84	70	4	.	74	1,494 0 0	1,248 5 0
Ardoyne P., part of:														
Ardattin,	196 2 12	37	52	29	44	73	8	10	13	1	.	14	102 5 0	111 0 0
Balloustraw,	300 1 35	112	83	41	35	76	17	15	12	.	.	12	273 5 0	134 5 0
Balltotemple,	970 2 6	267	223	51	45	96	42	57	19	2	.	21	719 10 0	528 15 0
Ballynoe or Newtown,	573 2 22	125	130	48	49	97	21	14	13	.	.	13	566 5 0	570 5 0
Broomville or Clonachona,	236 2 39	36	47	15	24	39	6	6	7	.	.	7	243 15 0	163 0 0
Craans,	777 0 2	368	125	69	54	123	68	23	21	.	.	21	623 5 0	515 0 0
Knocknatubbrid,	303 0 10	114	90	19	20	39	10	14	8	.	.	8	243 15 0	143 15 0
Newstown,	646 1 28	97	66	33	36	69	15	11	10	1	.	11	625 5 0	519 5 0
Ratheeragh,	267 3 13	40	35	16	17	33	7	5	5	1	.	6	181 0 0	123 0 0
Rathvarro,	434 0 13	65	65	28	30	58	11	11	11	.	.	11	397 0 0	271 5 0
Total, (g)	4,646 1 20	1,267	916	349	354	703	213	147	119	5	.	124	4,055 5 0	2,947 10 0
Ballon P.														
Ballinvally,	216 3 18	21	17	7	11	18	3	2	1	1	.	2	120 0 0	160 5 0
Ballon,	322 1 23	273	320	115	137	252	51	58	50	2	.	52	317 15 0	342 15 0
Ballygarret or Sandbrook,	253 3 25	47	31	12	12	24	9	6	5	.	.	5	186 10 0	203 15 0
Ballyclean,	415 2 3	156	122	39	44	83	28	23	17	.	.	17	277 5 0	270 0 0
Ballylower,	189 1 4	29	39	16	17	33	5	5	4	.	.	4	142 15 0	144 0 0
Ballymogue,	211 3 15	63	39	22	27	49	11	9	10	.	.	10	148 5 0	186 15 0
Ballyvolden,	56 0 14	14	20	4	6	10	2	5	3	.	.	3	18 0 0	19 15 0
Boggan,	267 1 16	64	49	30	18	48	9	8	8	.	.	8	225 0 0	169 0 0
Coppagh,	229 3 24	61	53	15	20	35	9	8	8	.	.	8	133 15 0	170 5 0
Carrickslaney,	12 3 20	5	5	2	2	4	1	1	1	.	.	1	12 15 0	11 5 0
Castlegrace,	139 0 21	16	.	3	5	8	3	1	1	.	.	1	150 5 0	157 0 0
Closh,	53 2 18	.	18	10	13	23	.	8	5	.	.	5	40 0 0	50 15 0
Commons,	202 2 32	4	7	6	7	13	2	2	2	.	.	2	158 15 0	130 10 0
Crannpursheen,	103 0 39	43	35	26	16	42	8	8	7	.	.	7	64 5 0	76 10 0
Cunaberry,	324 2 26	228	195	96	90	186	39	39	35	1	.	36	326 10 0	282 10 0
Drisoge,	55 2 23	6	8	1	.	1	1	1	1	.	.	1	38 0 0	45 0 0
Kilmurry,	90 0 29	62	25	12	12	24	11	6	4	.	.	4	65 15 0	71 10 0
Lamb,	307 0 18	42	49	13	10	23	8	12	8	.	.	8	223 15 0	252 15 0
Sragh,	231 3 22	55	55	26	22	48	10	10	7	.	.	7	138 0 0	160 15 0
	3,700 0 23	1,197	1,087	445	465	910	211	208	177	4	.	181	2,787 5 0	2,905 0 0
Ballon T.,	.	327	191	81	95	176	61	42	35	4	.	39	.	.
Total,	3,700 0 23	1,524	1,278	526	560	1,086	272	250	212	8	.	220	2,787 5 0	2,905 0 0

(g) The remainder of the parish of Ardoyne is in the barony of Rathvilly, county of Carlow, and barony of Shillelagh, county of Wicklow; the entire parish contains 1,086 persons.

Printed image digitised by the University of Southampton Library Digitisation Unit

Parishes, Townlands, and Towns.	Area.	Population: In 1841. Persons.	Population: In 1851. Persons.	Population: In 1861. Males.	Population: In 1861. Females.	Population: In 1861. Total.	Houses: In 1841. Number.	Houses: In 1851. Number.	Houses: In 1861. Inhabited.	Houses: In 1861. Uninhabited.	Houses: In 1861. Building.	Houses: In 1861. Total.	Valuation: Poor Law Valuation in 1851. £ s. d.	Valuation: General Valuation in 1861. £ s. d.
	A. R. P.													
Ballyellin P., pt. of:														
Ardbearn,	126 3 2	13	.	1	1	2	3	.	1	.	.	1	34 0 0	109 0 0
Ballykealey,	109 1 5	19	16	12	13	25	3	2	4	.	.	4	64 0 0	77 0 0
Bendinstown,	215 2 33	90	53	25	19	42	19	11	8	.	.	8	165 15 0	195 15 0
Kilknock,	74 3 0	24	19	7	0	13	4	4	4	.	.	4	55 5 0	50 10 0
Killane,	6 3 21	5	.	.	.	.	1	.	.	.	.	.	5 0 0	3 15 0
Raheenkillane,	213 3 3	62	43	14	14	28	11	6	3	.	.	3	133 0 0	175 15 0
Total, (h)	744 0 24	213	131	57	53	110	41	23	20	.	.	20	507 0 0	617 15 0
Barragh P., part of:														
Ballinvally,	427 1 10	185	81	23	15	38	33	15	7	.	.	7	147 10 0	195 5 0
Ballykeenan,	351 0 0	116	94	35	24	59	20	17	10	1	.	11	250 15 0	247 10 0
Barnahask,	466 1 10	209	126	46	44	90	54	22	14	2	.	16	166 10 0	204 5 0
Barragh,	130 2 17	57	26	19	22	41	10	4	7	.	.	7	65 10 0	56 15 0
Boggan,	230 3 39	45	30	25	17	42	5	5	6	.	.	6	208 5 0	155 0 0
Bunnagurragh,	52 0 9	38	34	12	17	29	6	6	6	.	.	0	22 10 0	25 15 0
Carrickduff,	697 3 12	161	113	41	45	86	27	19	17	2	.	19	417 10 0	532 10 0
Clonmallen,	291 1 34	76	54	23	33	56	12	10	9	1	.	10	137 10 0	174 10 0
Craan,	477 1 25	164	153	62	67	129	28	25	24	1	.	25	255 10 0	309 15 0
Cranemore,	1,417 1 5	369	230	101	90	191	69	45	33	.	.	30	296 15 0	409 15 0
Cromaliegh,	180 3 14	57	36	16	21	30	11	9	7	1	.	8	72 10 0	87 5 0
Deerpark, New,	757 0 9	64	53	19	17	36	10	10	7	.	.	7	106 10 0	126 16 0
Deerpark, Old,	727 1 38	184	107	52	40	100	29	25	21	1	.	22	155 0 0	171 17 0
Glebe,	40 1 8	5	10	2	3	5	1	1	1	.	.	1	37 10 0	45 10 0
Kilbrannish, North,	837 3 15	112	95	17	15	32	21	16	6	.	.	8	98 10 0	134 11 0
Kilbrannish, South,	1,622 2 13	326	205	88	90	178	56	36	32	2	.	34	250 0 0	410 9 0
Kilbride,	594 2 39	96	60	40	39	79	13	11	12	.	.	12	567 0 0	444 10 0
Kilgraney,	246 0 19	80	63	25	26	51	12	9	8	1	.	9	201 10 0	154 5 0
Knockbarragh,	328 1 0	122	59	20	22	50	20	10	10	.	.	10	137 0 0	169 0 0
Knockdoorish	290 2 2	106	77	47	39	86	15	16	15	.	.	15	215 0 0	209 10 0
Milltown,	402 3 5	97	69	34	35	69	14	11	10	.	.	10	306 5 0	262 10 0
Moneygrogh,	91 0 23	36	12	6	0	12	5	3	2	1	.	3	55 10 0	64 15 0
Raheen,	215 0 0	47	26	18	20	38	8	4	6	.	.	6	100 0 0	150 0 0
Sherwood or Dukespark,	334 1 7	162	94	40	32	72	25	16	14	.	.	14	159 0 0	191 10 0
Sherwoodpark,	36 3 14	12	1	4	3	7	2	1	1	.	.	1	62 0 0	55 10 0
	11,458 0 7	2,930	1,910	825	790	1,615	486	348	290	13	.	303	4,491 10 0	4,992 18 0
Carrickduff T.,	.	243	174	62	75	137	39	40	26	.	.	28	.	.
Total, (i)	11,458 0 7	3,173	2,084	887	865	1,752	525	388	316	13	.	331	4,491 10 0	4,992 18 0
Fennagh P., part of:														
Ballinadrum,	335 3 0	26	39	19	16	35	4	8	5	.	.	5	258 5 0	314 15 0
Ballintrane,	121 1 32	47	38	14	14	28	7	7	6	.	.	6	93 15 0	74 15 0
Ballykealey,	212 3 1	34	18	19	17	36	12	2	6	.	.	6	170 15 0	225 15 0
Clonbulloge, or Ballycallon,	139 1 5	31	24	14	8	22	4	4	3	.	.	3	94 10 0	91 5 0
Crannaha,	188 2 37	26	24	12	12	24	3	3	3	.	.	3	118 5 0	117 10 0
Kilbrickan,	191 1 36	16	.	.	.	.	2	.	.	.	.	.	189 0 0	143 0 0
Kilkey,	181 3 20	18	16	6	6	12	2	2	2	.	.	2	179 10 0	132 0 0
Meanmore,	194 0 27	62	52	13	12	25	10	3	6	.	.	6	124 15 0	123 0 0
Total, (j)	1,565 1 38	310	211	97	85	182	44	34	31	.	.	31	1,223 15 0	1,222 0 0
Gilbertstown P.:														
Ballycurragh,	30 1 11	21	26	4	7	11	3	3	2	.	.	2	63 0 0	73 3 0
Ballynunnery,	191 2 18	99	71	15	18	33	19	14	8	.	.	8	249 13 0	191 10 0
Garreenleen,	329 1 5	19	13	7	10	17	3	3	3	.	.	3	216 0 0	256 10 0
Gilbertstown,	142 1 30	15	25	12	7	19	2	3	3	.	.	3	127 0 0	153 15 0
Kilcoole,	295 1 39	119	101	27	28	55	17	19	10	.	.	10	305 5 0	238 0 0
Lisgarvan,	217 3 1	25	8	12	13	25	4	2	4	.	.	4	144 3 0	165 0 0
Rathrush,	370 0 33	196	168	89	78	167	33	29	29	.	.	29	611 5 0	726 5 0
Rathtoe,	377 0 11	195	199	56	63	119	34	41	25	1	.	26	628 10 0	762 5 0
Templepeter,	65 0 4	9	.	7	4	11	2	1	1	.	.	1	70 5 0	53 15 0
Total,	3,169 0 33	698	631	229	228	457	117	115	85	1	.	86	2,415 3 0	2,622 3 0
Kellistown P., pt. of:														
Ardbearn and Torman,	121 2 3	10	.	.	.	.	1	.	.	.	.	.	82 0 0	74 15 0
Ballykealey,	326 3 10	44	43	15	13	28	7	9	4	.	.	4	225 5 0	249 0 0
Ballyveal,	196 3 9	25	18	7	8	15	3	2	2	.	.	2	160 0 0	202 10 0
Emlicon,	80 0 26	51	10	2	1	3	9	4	1	.	.	1	54 10 0	54 0 0

(h) The remainder of the parish of Ballyellin is in the baronies of Idrone East and St. Mullins Lower; the entire parish contains 1,121 persons.
(i) The remainder of the parish of Barragh is in the barony of St. Mullins Upper, the entire parish contains 2,096 persons.
(j) The remainder of the parish of Fennagh is in the baronies of Idrone East and Rathvilly; the entire parish, including the inmates of Public Institutions, contains 2,949 persons.

Printed image digitised by the University of Southampton Library Digitisation Unit

CARLOW.

Parishes, Townlands, and Towns.	Area.	Population: In 1841. Persons.	Population: In 1851. Persons.	Population: In 1861. Males.	Population: In 1861. Females.	Population: In 1861. Total.	Houses: In 1841. Number.	Houses: In 1851. Number.	Houses: In 1861. Inhabited.	Houses: In 1861. Uninhabited.	Houses: In 1861. Building.	Houses: In 1861. Total.	Valuation: Poor Law Valuation in 1851.	Valuation: General Valuation in 1861.
	A. R. P.												£ s. d.	£ s. d.
KELLISTOWN P.—*con.*														
Kilknock,	863 1 33	91	93	37	34	71	14	16	13	1	1	15	640 15 0	785 5 0
Killane,	133 3 30	30	40	15	10	25	11	7	5	1	.	6	76 0 0	93 0 0
Total, (*k*)	1,742 2 33	301	204	76	66	142	45	40	25	2	1	28	1,236 10 0	1,463 10 0
MYSHALL P., part of:														
Aclare,	632 1 2	118	72	25	28	53	22	15	14	.	.	14	163 0 0	209 10 0
Ballaghmore,	471 0 5	142	112	41	40	81	24	22	15	.	.	15	323 5 0	354 5 0
Ballinacrea,	351 3 10	74	65	37	31	68	12	11	12	.	.	12	115 15 0	194 0 0
Ballinrush,	546 1 5	157	107	43	42	85	23	21	17	.	.	17	238 15 0	342 5 0
Bealalaw,	553 2 4	127	84	44	42	86	22	17	18	.	.	18	139 15 0	232 15 0
Cappawater,	97 3 12	25	10	1	.	1	4	2	1	.	.	1	60 0 0	71 5 0
Clonee, East,	112 2 15	43	20	8	9	17	7	4	3	.	.	3	73 10 0	90 15 0
Coolnasheegan,	108 0 17	37	41	14	9	23	5	6	4	.	.	4	50 15 0	63 0 0
Creanrusa,	105 2 5	18	12	5	7	12	6	3	2	.	.	2	38 15 0	50 5 0
Kilmaglush,	335 3 30	160	52	25	24	47	33	7	8	1	.	9	219 10 0	252 15 0
Knockbrack,	377 2 38	135	93	32	39	71	23	17	11	.	.	11	141 15 0	176 5 0
Knockdramagh,	424 0 30	200	80	29	34	63	36	17	12	.	.	12	154 5 0	206 15 0
Lasmaconly,	159 1 39	28	21	9	8	17	5	5	4	.	.	4	83 10 0	106 10 0
Myshall,	970 0 5	221	186	99	89	188	43	32	35	3	.	38	468 15 0	636 0 0
Raheenliegh,	918 3 8	283	157	46	46	92	50	30	19	.	.	19	125 10 0	167 5 0
Rossacurra,	431 3 26	42	36	13	17	30	7	5	5	.	.	5	51 0 0	56 0 0
Rosslee,	465 0 36	145	62	35	24	59	23	14	11	.	.	11	273 10 0	320 15 0
Shangarry,	678 0 37	195	136	62	76	138	31	25	24	.	.	24	398 5 0	488 5 0
Sheean,	262 0 18	146	131	62	52	114	27	21	20	.	.	20	121 10 0	147 5 0
Straduff,	196 1 11	126	76	32	26	58	25	16	11	.	.	11	107 5 0	131 0 0
Turtane,	211 0 27	44	19	8	6	14	7	2	2	.	.	2	151 0 0	170 5 0
Ullard Beg,	179 1 8	38	39	28	23	51	7	6	6	.	.	6	112 15 0	129 5 0
Ullard More,	204 1 23	56	39	17	12	29	10	6	5	.	.	5	173 0 0	206 0 0
	8,893 3 11	2,562	1,650	713	684	1,397	451	304	259	4	.	263	3,790 0 0	4,304 5 0
Myshall T.,	.	158	192	86	83	149	34	43	27	4	.	31	.	.
Total, (*l*)	8,893 3 11	2,720	1,842	779	767	1,546	485	347	286	0	.	294	3,790 0 0	4,304 5 0
NURNEY P., pt. of, (*m*):														
Graiguealug,	142 3 3	22	17	8	8	16	4	4	3	.	.	3	134 15 0	107 10 0
TEMPLEPETER P.:														
Ballintrane,	547 3 16	121	81	18	28	46	17	13	7	.	.	7	609 15 0	473 15 0
Bellymogue,	127 3 18	6	6	2	4	6	1	1	1	.	.	1	158 0 0	116 0 0
Clonmacshane,	160 3 28	23	22	16	10	26	4	3	8	.	.	5	165 15 0	131 0 0
Graiguealug,	37 3 32	32	41	10	12	22	6	7	4	1	.	5	40 15 0	23 10 0
Kilbrickan,	28 3 17	.	7	8	4	12	.	1	1	.	.	1	23 10 0	28 0 0
Templepeter,	104 3 32	116	64	16	21	37	21	13	7	1	.	8	124 5 0	86 10 0
Tinnaclash,	37 1 23	17	13	4	6	10	1	1	1	.	.	1	52 10 0	50 0 0
Total,	1,045 3 6	317	234	74	85	159	50	39	27	2	.	29	1,177 10 0	913 15 0
TULLOWMAGIMMA P., part of:														
Graiguealug,	267 2 26	77	63	25	27	52	13	13	11	.	.	11	257 15 0	198 0 0
Graiguenamiddoge,	287 2 32	269	227	105	110	215	44	47	46	.	.	46	254 10 0	231 5 0
Leagh oe Ballybeg,	148 1 25	15	2	5	2	7	1	1	1	.	.	1	114 10 0	92 0 0
Total, (*n*)	703 2 35	361	292	135	139	274	58	61	58	.	.	58	626 15 0	521 5 0

(*k*) See note (*c*), page 2.
(*l*) The remainder of the parish of Myshall is in the barony of Idrone East; the entire parish contains 1,632 persons.
(*m*) See note (*d*), page 2.
(*n*) See note (*f*), page 2.

Printed image digitised by the University of Southampton Library Digitisation Unit

BARONY OF IDRONE EAST.

Parishes, Townlands, and Towns.	Area.	Population: In 1841. Persons	Population: In 1851. Persons.	Population: In 1861. Males.	Population: In 1861. Females	Population: In 1861. Total.	Houses: In 1841. Number	Houses: In 1851. Number	Houses: In 1861. Inhabited.	Houses: In 1861. Uninhabited	Houses: In 1861. Building.	Houses: In 1861. Total	Valuation: Poor Law Valuation in 1851.	Valuation: General Valuation in 1861.
	A. R. P.												£ s. d.	£ s. d.
AGHA P.:														
Agha,	703 0 21	222	182	61	50	111	36	27	18	1	.	19	649 5 0	682 5 0
Cloneen,	276 2 25	95	106	38	40	78	17	17	17	.	.	17	172 5 0	190 15 0
Leighlinbridge,	302 3 18	69	51	.	.	.	10	12		.	.	.	892 10 0	596 11 0
Newtown,	387 0 22	279	156	62	56	118	42	24	19	3	.	22	519 15 0	603 5 0
Nurney,	209 0 10	32	18	6	3	9	4	2	2	.	.	2	262 5 0	189 5 0
Rathedan,	689 3 1	174	137	54	56	110	28	23	21	1	.	22	529 10 0	536 0 0
Rathellin,	739 3 34	284	216	84	84	168	49	35	34	1	.	35	718 15 0	651 10 0
Rathwade,	345 0 12	42	43	24	18	42	6	7	8	2	.	10	298 5 0	380 0 0
	4,183 2 10	1,197	909	329	307	636	192	147	119	8	.	127	4,042 10 0	3,837 11 0
Leighlinbridge T., part of (e).	.	830	617	256	310	566	176	141	123	9	.	132	.	.
Total,	4,183 2 18	2,027	1,526	585	617	1,202	368	288	242	17	.	259	4,042 10 0	3,837 11 0
BALLYELLIN P., pt. of:														
Ballyellin and Tomdarragh,	1,067 3 35	350	307	151	117	268	54	57	49	1	1	51	1,025 5 0	1,244 15 0
Ballyfeanan, or Ballywhionin,	134 2 16	8	14	6	7	13	2	2	2	.	.	2	75 0 0	100 10 0
Ballygraney,	65 2 29	12	8	3	2	5	2	1	1	.	.	1	66 15 0	47 15 0
Ballyteigeles,	367 2 30	113	84	46	42	88	16	13	13	.	.	13	341 0 0	239 10 0
Clomoney,	233 3 21	107	54	29	24	53	21	10	9	.	.	9	178 5 0	212 5 0
Clowater,	106 1 23	20	32	9	11	20	4	4	2	.	.	2	79 10 0	92 5 0
Kilcumney,	133 2 12	20	15	7	7	14	1	1	1	.	.	1	94 0 0	114 10 0
Knockmanus,	123 1 21	40	37	14	16	30	6	6	5	.	.	5	100 0 0	109 10 0
Knockmore,	360 2 2	143	92	29	26	55	21	16	7	.	.	7	100 12 0	141 15 0
Oldtown,	72 2 14	21	15	5	2	7	3	2	1	.	.	1	55 0 0	53 5 0
	2,691 1 3	834	658	299	254	553	130	112	90	1	1	92	2,115 7 0	2,356 0 0
Ballyellin T.,	.	119	127	40	60	100	22	26	25	1	1	27	.	.
Total, (p)	2,691 1 3	953	785	339	314	653	152	138	115	2	2	119	2,115 7 0	2,356 0 0
CLONYGOOSE P.:														
Ballycappigan,	108 1 13	14	.	5	2	7	3	.	1	.	.	1	78 0 0	81 10 0
Ballyfeanan, or Ballywhionin,	273 3 12	74	53	28	31	59	9	9	8	.	.	8	197 15 0	191 10 0
Ballymartin,	493 0 29	400	265	110	125	235	66	51	48	2	1	51	269 0 0	320 5 0
Ballynagrane,	275 1 39	65	71	25	14	39	10	9	7	.	.	7	240 10 0	175 5 0
Ballynastilloge,	336 3 28	148	90	40	41	81	24	15	11	.	.	11	235 5 0	239 10 0
Ballyteigeles,	194 3 24	55	47	29	38	67	10	6	9	.	.	9	217 10 0	154 15 0
Borris,	1,221 2 12	243	328	86	108	194	45	62	35	.	.	35	1,639 0 0	1,591 15 0
Clomoney,	133 0 17	36	15	3	2	5	5	3	2	.	.	2	104 10 0	144 0 0
Clonygoose,	156 1 17	48	55	22	20	42	9	10	8	.	.	8	135 15 0	100 15 0
Clowater,	30 3 34	17	17	6	4	10	3	2	3	.	.	3	20 5 0	22 5 0
Currane,	365 3 1	217	118	37	53	90	34	18	18	.	.	13	168 15 0	197 15 0
Kilcloney,	415 3 31	105	108	54	56	110	18	18	17	.	.	17	235 15 0	256 10 0
Kilcumney,	299 1 31	111	78	32	29	61	19	17	12	.	.	12	204 15 0	230 10 0
Knocknagundarragh, or Scortreen,	272 2 36	137	131	67	74	141	26	28	28	.	.	28	291 5 0	236 15 0
Owibeg,	71 1 15	36	34	11	14	25	6	5	5	.	.	5	88 0 0	41 0 0
	4,699 3 14	1,706	1,408	555	611	1,166	237	251	207	2	1	210	4,127 0 0	3,984 0 0
Borris T.,	.	950	720	421	458	879	175	134	142	3	4	149	.	.
Total,	4,699 3 14	2,656	2,128	976	1,069	2,045	412	385	349	5	5	359	4,127 0 0	3,984 0 0
DUNLECKNY P.:														
Ballymoon,	415 3 28	89	70	18	20	38	13	14	7	.	.	7	252 10 0	287 0 3
Ballynakill,	364 0 2	212	143	67	61	128	35	28	26	.	.	26	161 15 0	171 15 3
Ballywilliamroe,	1,074 2 6	248	187	95	92	187	35	28	30	.	.	30	548 10 0	584 15 3
Boherduff,	469 0 19	234	181	55	64	119	48	31	20	1	.	21	342 0 0	302 5 3
Bohermore,	468 1 38	185	128	52	50	102	26	16	14	.	.	14	445 5 0	327 5 0
Carrig Beg,	253 0 21	87	50	25	30	55	15	10	10	.	.	10	143 10 0	168 10 0
Carrig More,	179 2 27	25	16	7	14	21	4	4	3	.	.	3	65 0 0	87 10 0
Carrigpark,	128 2 12	32	23	8	7	15	5	4	2	.	.	2	78 0 0	84 10 0
Clonacur,	70 0 16	8	8	4	3	7	1	1	1	.	.	1	31 0 0	39 10 0
Coolnapish,	59 3 30	26	16	10	9	19	5	3	3	.	.	3	35 0 0	42 10 0

(e) The remainder of the town of Leighlinbridge is in the parish of Wells, barony of Idrone West; the entire town contains 1,245 persons.
(p) See note (A), page 4.

Printed image digitised by the University of Southampton Library Digitisation Unit

CARLOW.

Parishes, Townlands, and Towns.	Area.	Population In 1841 Persons.	Population In 1851 Persons.	Population In 1861. Males.	Population In 1861. Females.	Population In 1861. Total.	Houses In 1841 Number.	Houses In 1851. Number	Houses In 1861. Inhabited	Houses In 1861. Uninhabited.	Houses In 1861. Building	Houses In 1861. Total.	Valuation Poor Law Valuation in 1851	Valuation General Valuation in 1861.
	A. R. P.												£ s. d.	£ s. d.
DUNLECKNY P.—*con.*														
Curraghacrunt,	251 3 13	119	141	58	56	114	18	24	20	.	.	20	217 10 0	164 15 0
Dunleckny,	461 1 29	149	130	71	83	154	28	26	29	2	.	31	634 0 0	686 15 0
Garryhill,	392 1 19	145	88	27	27	54	26	18	12	1	.	13	245 15 0	318 10 0
Gormona,	261 2 26	44	38	18	20	38	7	6	5	.	.	5	164 10 0	166 10 0
Kilcarrig,	909 3 35	169	175	97	93	190	28	30	35	4	1	40	1,026 5 0	1,251 19 0
Kildreenagh,	555 1 22	223	132	63	50	113	34	22	21	.	.	21	461 0 0	334 5 0
Labanasigh,	139 3 29	37	33	14	15	29	7	5	6	.	.	6	38 15 0	101 5 0
Moneybeg,	363 1 10	113	116	32	30	62	19	21	11	2	.	13	1,902 0 0	1,974 13 0
Rathduff,	383 0 7	116	108	40	30	76	27	20	16	.	.	16	396 0 0	433 0 0
Seskinryan,	475 0 29	230	172	57	45	102	39	36	10	1	.	19	285 10 0	310 15 0
Toberbride,	238 3 2	27	25	10	11	21	4	3	4	.	.	4	145 0 0	125 15 0
	7,956 1 30	2,518	1,980	826	816	1,642	452	350	293	11	1	305	7,668 15 0	7,963 12 0
Bagenalstown T.,	.	2,225	2,256	968	1,084	2,047	370	400	366	18	1	385	.	.
„ *Fever Hospital*,	.	.	36	3	5	8	.	1	1	.	.	1	.	.
Total,	7,950 1 30	4,743	4,272	1,794	1,905	3,699	802	751	660	29	2	691	7,668 15 0	7,963 12 0
FENNAGH P., part of:														
Ballaghderneen,	328 1 24	131	98	44	42	86	23	17	13	1	.	14	186 5 0	239 0 0
Ballybronamell,	373 0 9	27	34	12	14	26	3	5	5	.	.	5	313 10 0	332 10 0
Ballydarton,	212 1 9	37	37	19	21	40	3	4	6	.	.	6	185 0 0	224 0 0
Ballyknockan,	337 3 13	163	118	51	58	109	27	22	17	1	.	18	263 10 0	240 5 0
Ballynamire,	36 1 36	4	5	5	3	8	1	1	1	.	.	1	25 10 0	29 15 0
Ballytimmin,	149 2 24	15	20	11	8	19	2	2	2	.	.	2	97 0 0	91 15 0
Boghouse,	77 2 36	15	21	9	6	15	3	3	3	.	.	3	48 10 0	44 5 0
Clonegah,	397 0 3	80	68	37	31	68	11	10	10	.	.	10	259 10 0	265 0 0
Clonetoose,	108 1 6	32	25	12	0	18	5	4	3	.	.	3	74 10 0	72 10 0
Coolasnaghta,	1,240 3 9	383	249	103	108	211	70	45	39	.	.	39	217 0 0	208 15 0
Drumfea,	433 1 0	206	163	60	73	133	36	31	24	2	.	26	201 0 0	196 10 0
Feanagh,	29 1 0	14	15	4	10	14	5	2	2	1	.	3	21 10 0	23 10 0
Glebe,	26 3 4	14	8	2	11	13	1	1	1	.	.	1	36 0 0	39 5 0
Janeville or Kilgarron,	282 3 10	11	15	0	5	13	2	3	3	.	.	3	196 0 0	232 10 0
Kilcannor,	354 2 30	44	45	24	22	46	8	8	7	2	1	10	277 5 0	333 15 0
Kilnaglin,	298 2 31	14	10	9	4	13	2	2	4	.	.	4	255 0 0	304 15 0
Knockendrane,	742 0 33	220	176	77	77	154	32	27	24	.	.	24	266 0 0	273 5 0
Lumcloon,	237 0 5	32	23	13	16	29	3	4	4	.	.	4	180 0 0	263 10 0
Milltown,	336 0 21	279	259	84	78	162	51	46	32	.	.	32	160 0 0	167 5 0
Mountmelican,	61 2 38	7	.	5	5	10	1	1	1	.	.	1	45 15 0	40 15 0
Mountpleasant,	139 3 11	35	31	13	13	26	6	5	4	.	1	5	102 10 0	118 0 0
Rathercan,	141 0 16	30	14	10	15	25	4	2	4	.	.	4	97 5 0	92 5 0
Rathmageeragh,	684 0 28	180	140	70	64	134	30	27	22	1	.	23	178 0 0	196 15 0
Upton or Ballyhubbock,	260 2 14	64	51	28	23	51	11	7	9	.	.	9	170 5 0	226 0 0
	7,241 3 14	2,026	1,620	710	713	1,423	340	281	240	8	2	250	3,036 15 0	4,430 15 0
Ballybrommell T.,	.	166	142	49	60	118	35	25	25	2	.	27	.	.
Ballyknockan T.,	.	170	185	85	89	174	32	32	35	.	.	35	.	.
Total, (q)	7,241 3 14	2,362	1,947	844	871	1,715	407	338	300	10	2	312	3,036 15 0	4,430 15 0
KILLINANE P., pt of: (r)														
Ballynaboley,	320 0 8	87	76	28	26	54	16	12	11	.	.	11	486 5 0	364 0 0
KILTENNELL P.:														
Ballinamona or Ballyellin,	143 3 24	19	35	7	10	23	3	5	4	.	.	4	45 13 6	57 15 0
Ballinvally and Kiltennell,	296 0 10	144	76	24	32	56	26	18	10	.	.	10	116 6 6	132 0 0
Ballynattin,	229 0 31	118	32	17	12	29	20	9	5	.	.	5	162 15 0	119 0 0
Barnalaskin,	217 0 14	36	34	11	8	19	4	7	2	.	.	2	46 5 0	70 5 0
Cashel,	294 0 33	102	92	36	44	82	32	15	16	.	.	16	148 0 0	135 10 0
Coonegue,	981 2 21	118	121	65	53	118	20	19	16	.	.	18	113 15 0	147 15 0
Crannagh,	1,006 0 6	250	135	48	59	107	45	27	22	.	.	22	139 15 0	141 18 0
Kilcoltrim,	934 3 9	429	294	178	176	351	68	49	63	.	.	63	620 10 0	517 5 0
Killedmond,	511 0 16	115	245	110	136	246	23	46	47	2	.	49	308 0 0	283 0 0
Knockroe,	1,249 1 37	356	241	111	110	221	70	51	45	.	.	45	223 0 0	245 0 0
Knocksquire or Knocksear,	713 0 27	296	245	96	100	202	57	46	39	2	.	41	311 15 0	327 3 0
Lacken,	193 1 0	118	52	22	20	42	21	9	9	.	.	9	87 0 0	115 10 0
Moyvally,	171 2 36	57	32	24	28	52	19	15	9	.	.	9	77 5 0	79 15 0
Raheendarragh,	968 2 35	108	60	20	23	51	15	11	9	.	.	9	114 0 0	171 15 0
Raheenkyle,	987 1 35	145	75	21	22	43	23	17	10	.	.	10	100 0 0	177 5 0

(q) See note (j), page 4.
(r) The remainder of the parish of Killinane is in the barony of Idrone West; the entire parish contains 425 persons.

Printed image digitised by the University of Southampton Library Digitisation Unit

COUNTY OF

Parishes, Townlands, and Towns.	Area.	Population: In 1841. Persons.	Population: In 1851. Persons.	Population: In 1861. Males.	Population: In 1861. Females.	Population: In 1861. Total.	Houses: In 1841. Number	Houses: In 1851. Number	Houses: In 1861. Inhabited.	Houses: In 1861. Uninhabited.	Houses: In 1861. Building.	Houses: In 1861. Total.	Valuation: Poor Law Valuation in 1851.	Valuation: General Valuation in 1861.
	A. R. P.												£ s. d.	£ s. d.
KILTENNELL P.—*con*														
Rathanna,	1,149 3 37	336	238	85	69	154	68	47	34	2	.	36	169 5 0	198 10 0
Rosdelhg,	339 2 6	170	123	49	50	99	29	22	19	1	.	20	175 15 0	208 5 0
Spahill,	559 3 6	142	127	46	47	93	26	23	15	.	.	15	237 15 0	323 5 0
Tonduff,	241 0 2	209	161	61	67	128	42	33	29	.	.	29	134 10 0	116 0 0
	11,170 0 25	3,390	2,454	1,041	1,075	2,116	513	461	405	7	.	412	3,320 5 0	3,566 16 0
Killedmond T.,	.	154	.	.	.	.	85	.	.	.	.	.	.	.
Total,	11,170 0 25	3,544	2,454	1,041	1,075	2,116	646	461	405	7	.	412	3,320 5 0	3,566 16 0
LORUM P.:														
Ballinkillin,	782 3 35	424	328	142	164	306	85	68	69	2	.	71	525 10 0	563 10 0
Ballycormick,	370 3 14	76	60	19	20	39	14	9	8	.	.	8	267 10 0	266 10 0
Clomoney,	149 1 9	29	26	9	11	20	8	7	5	.	.	5	85 10 0	92 10 0
Clowater,	97 3 2	3	5	1	4	5	1	1	1	.	.	1	68 10 0	72 10 0
Corries, or Corrymore,	646 2 32	307	182	73	77	150	52	36	30	.	.	30	392 15 0	451 0 0
Donore,	236 2 35	53	106	15	15	30	9	16	6	.	.	6	218 15 0	179 15 0
Glannahary,	251 0 8	17	13	8	0	16	2	1	3	.	.	3	200 10 0	182 10 0
Gormona,	96 1 26	12	11	4	4	8	1	1	1	.	.	1	54 0 0	55 10 0
Heath,	193 1 31	55	51	16	20	36	13	9	8	.	.	8	93 5 0	122 15 0
Killcruit,	168 2 27	13	16	9	4	13	1	4	3	.	.	3	124 0 0	145 5 0
Kilgraney,	390 0 18	165	103	48	53	101	24	20	17	.	.	17	603 0 0	622 5 0
Lorum,	349 0 11	86	69	40	36	76	16	20	14	1	.	15	265 10 0	252 10 0
Seskinryan,	86 2 10	64	55	30	24	54	10	9	9	.	.	9	55 10 0	59 15 0
Skahanrane,	221 0 25	62	45	35	27	62	9	8	8	.	.	8	151 15 0	141 10 0
Sligaff,	784 2 19	122	155	68	60	128	22	21	20	.	.	20	563 15 0	690 5 0
Total,	5,345 1 22	1,493	1,245	517	527	1,044	267	230	202	3	.	205	3,669 15 0	4,098 0 0
MYSHALL P., part of:														
Booldurragh,	104 2 5	13	12	9	8	17	2	2	2	.	.	2	54 0 0	65 0 0
Clashganny,	176 0 33	31	21	7	9	16	7	6	2	.	.	2	81 10 0	110 5 0
Clonee West,	39 3 33	6	10	1	2	3	2	2	1	.	.	1	24 15 0	26 10 0
Garryhill,	16 3 12	.	.	.	.	.	.	.	.	.	.	.	7 15 0	8 5 0
Raheenwood,	228 1 14	50	47	27	23	50	7	8	8	.	.	8	103 10 0	163 5 0
Total, (*e*)	565 3 17	105	90	44	42	86	18	18	13	.	.	13	276 10 0	373 5 0
NURNEY P., part of:														
Ballyloo,	3 3 0	.	.	.	.	.	.	.	.	.	.	.	2 5 0	1 15 0
Ballyryan,	397 0 30	112	87	47	46	93	17	15	16	.	.	16	1,129 15 0	278 5 0
Cloneen,	112 1 36	83	78	28	33	61	14	17	16	.	.	16	72 5 0	73 0 0
Nurney,	289 3 31	91	62	16	14	30	14	11	7	.	.	7	385 15 0	295 5 0
Oldtown,	674 3 18	72	13	15	19	34	12	5	5	.	.	5	702 10 0	740 5 0
Orchard,	316 3 23	138	77	27	16	43	19	12	10	.	.	10	349 0 0	303 10 0
	1,795 0 18	496	317	133	128	261	76	60	56	.	.	56	2,639 10 0	1,692 0 0
Nurney T.,	.	216	155	67	77	144	43	33	29	3	.	32	.	.
Total, (*f*)	1,795 0 18	712	472	200	205	405	119	93	85	3	.	33	2,639 10 0	1,692 0 0
SLIGUFF P.:														
Aghabeg,	283 2 9	85	90	33	28	61	13	12	11	.	.	11	164 0 0	160 0 0
Ballinree,	831 3 31	206	165	65	77	142	39	29	27	1	.	28	384 15 0	418 5 0
Ballycormick,	166 3 38	88	61	25	33	58	16	12	11	.	.	11	137 10 0	134 15 0
Ballyloughan,	462 0 10	128	103	48	51	99	22	20	18	.	.	19	345 10 0	359 0 0
Carrignafecka,	93 1 6	14	1	5	5	10	3	1	1	.	.	1	34 0 0	49 10 0
Coolnacuppoge,	242 1 26	57	31	25	28	53	11	8	7	.	.	7	144 0 0	126 15 0
Corries, or Corry More,	42 1 26	15	7	.	5	5	2	1	1	.	.	1	29 5 0	28 5 0
Corrourees, or Corry Beg,	301 0 31	137	129	38	42	80	24	19	16	.	.	16	167 10 0	160 15 0
Donare,	463 3 14	117	38	34	24	58	17	5	10	.	.	10	443 10 0	383 0 0
Dunroe,	700 3 0	199	141	61	62	123	37	31	25	1	.	26	278 0 0	266 10 0
Glannahary,	109 0 21	56	51	19	27	46	7	8	8	.	.	8	98 0 0	103 0 0
Killoughternane,	516 2 3	258	201	84	96	180	47	40	35	1	.	33	164 15 0	173 0 0
Kilree,	295 3 19	46	45	17	23	40	6	8	7	1	.	8	241 0 0	265 0 0
Knockclonagad,	776 2 11	327	268	105	113	210	55	51	42	1	.	43	478 5 0	367 15 0
Knockullard,	293 0 27	89	92	34	41	75	16	15	13	.	.	13	111 10 0	141 15 0
Seskinnanadra,	693 0 0	127	79	37	41	78	25	17	15	.	.	15	200 5 0	225 15 0
Sligaff,	478 0 22	123	83	32	37	69	17	16	13	2	.	15	335 5 0	384 10 0
Total,	6,755 3 14	2,072	1,575	662	733	1,395	357	293	261	7	.	268	3,777 0 0	3,749 10 0
ULLARD P., pt. of, (*u*):														
Ballytelgelca,	72 2 0	11	.	.	.	.	2	.	.	.	.	.	74 15 0	42 15 0

(*e*) See note (*l*), page 5.
(*f*) See note (*d*), page 2.
(*u*) The remainder of the parish of Ullard is in the barony of St. Mullins Lower, county of Carlow, and barony of Gowran, in the county of Kilkenny; the entire parish contains 1,361 persons.

Printed image digitised by the University of Southampton Library Digitisation Unit

CARLOW.

BARONY OF IDRONE WEST.

Parishes, Townlands, and Towns.	Area.	Population: In 1841. Persons	Population: In 1851. Persons.	Population: In 1861. Males.	Population: In 1861. Females	Population: In 1861. Total.	Houses: In 1841. Number.	Houses: In 1851. Number.	Houses: In 1861. Inhabited.	Houses: In 1861. Uninhabited.	Houses: In 1861. Building	Houses: In 1861. Total.	Valuation: Poor Law Valuation in 1851.	Valuation: General Valuation in 1861.
	A. R. P.												£ s. d.	£ s. d.
CLOYDAGH P., part of:														
Ballinabranagh,	784 3 23	260	139	77	59	136	42	27	24	2	.	26	464 10 0	556 5 0
Ballygowan,	70 2 17	59	90	48	28	76	12	13	11	1	.	12	280 0 0	417 5 0
Clogrenan,	1,435 1 34	409	226	115	111	226	72	39	35	1	.	36	653 0 0	836 5 0
Fontbill,	156 1 31	45	32	13	18	31	0	5	5	.	.	5	153 0 0	200 0 0
Killeshal,	254 3 22	17	21	10	8	18	3	4	4	1	.	5	215 0 0	266 10 0
Raheendoran,	137 1 22	207	169	10	10	20	34	34	4	1	.	5	166 0 0	245 5 0
	2,889 2 29	997	677	273	234	507	172	122	83	6	.	89	1,931 10 0	2,543 10 0
Raheendoran T.,	.	.	.	62	63	125	.	.	26	.	.	26	.	.
Total, (e)	2,889 2 29	997	677	335	297	632	172	122	109	6	.	115	1,931 10 0	2,543 10 0
KILLINANE P., part of:														
Clorusk, Lower,	144 0 5	19	9	.	.	.	3	2	.	.	.	.	200 0 0	167 5 0
Clorusk, Upper,	246 1 21	76	48	45	48	93	13	7	20	.	.	20	296 5 0	233 10 0
Cloutton,	666 2 26	179	99	47	41	88	27	14	12	1	.	13	602 15 0	540 15 0
Farrancfreney,	136 3 25	33	20	11	6	17	6	4	4	.	.	4	177 0 0	128 10 0
Kilhoane,	509 1 23	111	71	29	37	66	22	16	13	1	.	14	576 10 0	469 15 0
Moanduff,	90 3 24	20	23	.	.	.	1	1	.	.	.	.	70 15 0	83 5 0
	1,884 1 4	438	270	132	132	264	72	44	49	2	.	51	1,925 5 0	1,653 0 0
Royal Oak T.,	.	293	161	43	64	107	70	39	19	2	.	21	.	.
Total, (w)	1,884 1 4	731	431	175	196	371	142	53	68	4	.	72	1,925 5 0	1,653 0 0
OLDLEIGHLIN P.:														
Annagar,	404 0 36	41	41	40	43	83	7	8	14	.	.	14	150 15 0	157 0 0
Ballynolan,	76 0 33	10	13	7	7	14	5	4	5	.	.	5	68 5 0	73 10 0
Bannagangole,	526 2 23	378	213	69	91	160	59	37	35	.	.	35	265 10 0	286 0 0
Bauileath,	62 3 26	28	25	5	11	16	3	4	4	.	.	4	42 15 0	62 10 0
Baurreagh,	712 2 20	287	172	72	82	154	49	37	29	1	.	30	239 5 0	229 15 0
Clonmore,	115 2 20	57	21	18	20	38	9	4	6	.	.	6	40 0 0	43 0 0
Cooleakeeran,	100 2 19	47	13	11	11	22	6	3	4	.	.	4	128 5 0	143 5 0
Demesne,	108 3 5	8	8	7	4	11	1	1	1	.	.	1	61 0 0	57 0 0
Farrancurragh,	57 0 21	6	4	5	4	9	3	2	2	.	.	2	29 5 0	36 15 0
Feamore,	221 2 2	47	8	6	2	8	5	1	1	.	.	1	83 15 0	76 10 0
Johndoffswood,	431 1 18	111	113	46	45	91	16	17	15	.	.	15	203 15 0	202 0 0
Knockagarry,	33 1 33	18	6	9	11	20	3	1	3	.	.	3	53 10 0	40 0 0
Knocknabranagh and Knockbaun,	711 3 35	247	126	64	45	109	42	24	21	.	.	21	267 0 0	258 10 0
Lackan,	405 3 11	160	124	25	34	59	26	24	10	.	.	10	119 5 0	136 15 0
Moanduff,	286 0 11	79	50	35	35	70	10	6	9	.	.	9	214 10 0	222 10 0
Moanmore,	618 3 9	256	256	116	120	242	46	46	43	.	.	43	346 5 0	319 5 0
Oldleighlin,	302 3 23	206	141	40	37	77	34	27	13	.	.	13	224 5 0	271 15 0
Parkaakyle,	471 3 24	175	138	47	56	103	29	27	22	1	.	23	198 5 0	193 10 0
Raheen,	329 1 35	101	75	34	33	67	15	11	10	.	.	10	130 10 0	130 10 0
Raheenwood,	302 3 17	84	74	22	28	50	15	15	10	.	.	10	122 15 0	128 5 0
Ridge,	1,542 2 1	479	283	141	133	274	56	47	49	1	.	50	484 5 0	430 5 0
Seskan, Lower,	352 1 7	143	82	40	49	89	26	17	16	.	.	16	327 5 0	246 5 0
Seskfores,	597 2 25	179	158	57	67	124	27	27	19	1	.	26	205 10 0	179 10 0
Seskin, Upper,	690 0 6	271	192	104	104	205	55	38	30	.	.	39	419 15 0	349 0 0
Tomnasock,	329 3 36	96	56	11	14	25	22	11	7	.	.	7	126 0 0	119 10 0
	9,920 1 16	3,518	2,392	1,051	1,092	2,143	601	439	387	4	.	391	4,546 10 0	4,412 15 0
Oldleighlin T.,	.	140	119	57	69	126	33	27	29	1	.	30	.	.
Total,	9,920 1 16	5,658	2,511	1,106	1,161	2,269	634	466	416	5	.	421	4,546 10 0	4,412 15 0
TULLOWCREEN P.:														
Agharne,	715 1 32	167	126	55	58	113	25	21	18	.	.	15	414 15 0	193 15 0
Ballygowan,	282 3 30	111	65	15	13	28	16	11	7	.	.	7	199 5 0	245 15 0
Boolyrathornan or Tomard,	286 3 16	48	23	14	14	28	7	4	6	1	.	7	99 5 0	62 0 0
Boolyvinnanan,	383 1 17	21	6	6	4	10	4	2	2	.	.	2	142 0 0	140 0 0
Coolnaktsha,	1,307 1 11	268	200	70	71	141	48	35	28	1	2	31	995 0 0	664 15 0
Craaniusky,	716 0 10	183	133	74	61	135	29	20	23	.	.	23	357 10 0	402 15 0
Cranavonane,	757 3 13	102	89	55	52	107	16	16	15	.	.	15	691 15 0	517 0 0
Glebe,	26 2 35	15	15	6	15	21	3	8	5	.	.	5	37 0 0	26 15 0
Rathornan,	319 2 13	120	66	35	29	64	16	12	9	1	.	10	331 5 0	301 5 0
Rathvinden,	11 1 11	.	.	.	.	.	.	.	.	.	.	.	15 15 0	11 5 0

(e) See note (b), page 1.

(w) See note (r), page 7.

Printed image digitised by the University of Southampton Library Digitisation Unit

Parishes, Townlands, and Towns.	Area.	Population: In 1841. Persons.	Population: In 1851. Persons.	Population: In 1861. Males.	Population: In 1861. Females.	Population: In 1861. Total.	Houses: In 1841. Number	Houses: In 1851. Number	Houses: In 1861. Inhabited.	Houses: In 1861. Uninhabited.	Houses: In 1861. Building.	Houses: In 1861. Total.	Valuation: Poor Law Valuation in 1851.	Valuation: General Valuation in 1861.
	A. R. P.												£ s. d	£ s. d.
TULLOWCREEN P.—*con.*														
Tomard, Lower,	495 1 36	240	236	105	104	209	36	35	31	2	.	33	290 10 0	282 15 0
Tomard, Upper,	596 1 6	197	151	70	62	132	32	27	24	.	.	24	461 5 0	305 10 0
Total,	5,899 0 33	1,492	1,110	505	483	988	232	186	168	5	2	175	4,085 5 0	3,153 10 0
WELLS P., part of:														
Ballyknockan,	240 0 36	40	03	.	.	.	9	19	.	.	.	.	864 5 0	644 17 0
Burgage,	83 2 24	10	11	3	7	10	2	2	2	.	.	2	114 0 0	118 15 0
Coneykeare,	124 1 24	49	39	8	6	14	7	7	3	.	.	3	171 15 0	118 10 0
Fennscourt,	793 0 37	117	94	26	28	54	22	10	13	.	.	13	736 0 0	691 5 0
Monamore,	74 1 13	16	17	8	11	19	3	3	4	.	.	4	144 0 0	48 10 0
Rathvinden,	178 0 31	39	9	8	7	15	6	2	3	.	.	3	245 10 0	179 10 0
Tinnagarney,	211 1 38	45	41	25	16	41	5	5	6	1	.	7	200 5 0	176 5 0
Tomnaslough,	69 2 29	26	12	6	8	14	4	2	2	.	.	2	102 0 0	74 0 0
Wells,	702 2 7	295	285	110	101	211	49	49	40	.	.	40	757 0 0	761 5 0
	2,472 2 39	639	591	194	184	378	107	108	73	1	.	74	3,274 15 0	2,812 17 0
Leighlinbridge T., part of, (x)	.	918	675	300	379	679	199	152	156	3	.	159	.	.
Total, (y)	2,472 2 39	1,537	1,266	494	563	1,057	306	260	229	4	.	233	3,274 15 0	2,012 17 0

BARONY OF RATHVILLY.

Parishes, Townlands, and Towns.	Area.	Population: In 1841. Persons.	Population: In 1851. Persons.	Population: In 1861. Males.	Population: In 1861. Females.	Population: In 1861. Total.	Houses: In 1841. Number	Houses: In 1851. Number	Houses: In 1861. Inhabited.	Houses: In 1861. Uninhabited.	Houses: In 1861. Building.	Houses: In 1861. Total.	Valuation: Poor Law Valuation in 1851.	Valuation: General Valuation in 1861.
ARDOYNE P., pt. of: (z)														
Ballyvargour,	131 0 35	30	41	14	12	26	6	7	3	.	.	3	107 10 0	104 15 0
ARDRISTAN P.:														
Ardristan,	858 1 1	273	157	74	72	146	44	27	26	.		26	473 15 0	597 10 0
Rescat,	712 2 30	325	267	95	111	206	63	57	47	.	.	47	477 0 0	517 5 0
Total,	1,570 3 31	598	424	169	183	352	107	84	73	.	.	73	955 15 0	1,114 15 0
BALTINGLASS P., part of. (a²)														
Ladystown,	234 0 5	80	63	21	19	40	13	12	7	.	.	7	210 5 0	178 10 0
CLONMORE P.:														
Ballaghaclay,	281 1 13	86	85	36	36	72	15	13	14	1	.	15	216 0 0	192 15 0
Ballinagilky,	331 3 6	112	69	34	34	68	16	13	12	.	.	12	127 15 0	122 5 0
Ballyduff,	310 0 26	113	60	17	22	39	18	12	8	.	.	8	245 10 0	222 5 0
Ballynakill,	493 1 23	225	86	34	48	82	53	10	16	.	.	16	355 15 0	313 0 0
Bellmount,	178 0 20	45	49	17	21	38	9	7	6	.	.	6	84 0 0	66 0 0
Bellehill,	158 0 19	104	68	25	28	53	15	14	8	.	.	9	91 0 0	75 15 0
Blackhill,	204 2 11	40	48	4	1	5	6	9	1	.	.	1	147 10 0	111 5 0
Carraree,	141 3 0	32	30	13	12	25	4	4	5	.	.	5	101 10 0	92 8 0
Clonmore,	169 1 11	90	26	23	25	48	14	3	7	.	.	7	178 10 0	143 5 0
Coolalaw,	210 3 39	8	54	31	26	57	1	11	10	.	.	10	166 15 0	140 0 0
Croneskagh, Lower,	91 3 8	29	23	12	15	27	6	4	5	.	.	5	48 5 0	40 15 0
Croneskagh, Upper,	250 0 10	55	42	31	25	56	7	7	9	.	.	9	249 0 0	211 5 0
Davinskill,	202 2 13	123	66	17	6	23	21	17	4	.	.	4	155 5 0	131 0 0
Eaglehill,	303 2 8	180	118	39	48	87	29	25	20	.	.	20	168 15 0	132 0 0
Eaglehill (Newton),	161 2 1	67	12	12	10	22	12	2	3	.	.	3	83 10 0	60 5 0
Glebe,	16 3 5	3	5	3	3	6	2	2	1	1	.	2	37 0 0	32 10 0
Island,	75 2 13	13	10	3	5	8	1	1	1	.	.	1	38 0 0	20 15 0
Killalongford,	461 1 23	206	82	49	48	97	35	16	18	.	.	19	153 5 0	164 5 0
Knockballystine,	405 3 26	113	71	35	34	69	19	13	12	.	.	12	313 0 0	275 5 0
Minvaud, Lower,	305 2 10	165	82	46	59	105	17	16	18	.	.	18	111 5 0	85 15 0
Minvaud, Upper,	292 2 4	111	53	31	27	58	16	11	9	1	.	10	201 10 0	191 5 0
Oldtown,	193 3 26	61	59	36	44	80	12	16	14	2	.	16	172 15 0	149 5 0
Raheen,	183 2 35	45	40	20	15	35	6	5	6	.	.	6	122 15 0	109 5 0
Redbog,	284 0 17	203	142	34	108	182	41	29	35	.	.	35	96 5 0	77 10 0
Vermount,	312 3 26	136	81	17	21	38	21	15	8	.	.	8	237 10 0	208 5 0
Total,	6,029 1 36	2,335	1,461	669	721	1,390	376	283	250	5	.	255	3,902 5 0	3,382 8 0

(x) See note (c), page 6.
(y) The remainder of the parish of Wells is in the barony of Gowran, county of Kilkenny; the entire parish contains 1,073 persons.
(z) See note (g), page 3.
(a²) The remainder of the parish of Baltinglass is in the barony of Upper Talbotstown, county of Wicklow; the entire parish contains 2,649 persons.

Printed image digitised by the University of Southampton Library Digitisation Unit

CARLOW.

Parishes, Townlands, and Towns.	Area.	Population: In 1841.	Population: In 1851.	Population: In 1861. Males.	Population: In 1861. Females.	Population: In 1861. Total	Houses: In 1841. Number	Houses: In 1851. Number	Houses: In 1861. Inhabited.	Houses: In 1861. Uninhabited.	Houses: In 1861. Building.	Houses: In 1861. Total.	Valuation: Poor Law Valuation in 1851.	Valuation: General Valuation in 1861.
	A. R. P.	Persons.	Persons.										£ s. d.	£ s. d.
CRECRIN P., part of:														
Ballybane,	603 0 13	168	86	41	40	81	27	21	15	.	.	15	338 15 0	348 15 0
Crecrin,	323 2 21	86	69	17	23	40	12	8	7	.	.	7	221 10 0	201 0 0
Total, (b²)	926 2 34	254	155	58	63	121	39	29	22	.	.	22	560 5 0	548 15 0
FENNAGH P., part of:														
Cannonsquarter,	100 0 27	91	67	32	25	57	14	13	10	.	.	10	128 10 0	157 10 0
Castlemore,	938 0 23	309	317	110	100	210	63	53	39	.	.	39	650 0 0	833 15 0
Templeowen,	32 0 36	.	.	37	37	74	.	.	13	.	.	13	142 10 0	152 15 0
Tullowheg,	547 0 23	164	163	59	72	131	31	31	27	.	.	27	683 10 0	681 15 0
	1,716 2 29	564	547	238	234	472	108	97	89	.	.	89	1,604 10 0	1,825 15 0
Tullow T., part of, (c²)	.	1,078	1,005	288	287	575	211	186	100	.	.	100	.	.
" Fever Hospital,	.	.	.	4	1	5	.	.	1	.	.	1	.	.
Total, (d²)	1,716 2 29	1,642	1,552	530	522	1,052	319	283	190	.	.	190	1,604 10 0	1,825 15 0
HACKETSTOWN P., pt of:														
Ballycdmond,	417 3 23	150	101	42	35	77	23	16	11	.	.	11	133 5 0	97 15 0
Ballykillane,	297 0 1	80	67	28	18	46	12	10	7	1	.	8	198 5 0	163 5 0
Ballysallagh, Lower,	319 2 32	254	147	56	54	110	45	33	20	.	.	20	171 10 0	153 5 0
Ballysallagh, Upper,	358 0 26	228	141	51	45	96	37	23	17	.	.	17	170 0 0	145 0 0
Bindonnis,	90 0 36	8	7	4	3	7	1	1	1	.	.	1	31 0 0	23 5 0
Borough,	172 2 21	40	36	14	12	26	7	6	5	1	.	6	137 5 0	123 5 0
Brownbog,	209 1 15	45	22	14	18	32	7	4	6	.	.	6	117 0 0	115 10 0
Constablehill,	335 0 3	141	73	26	21	47	24	13	9	.	.	9	183 5 0	185 10 0
Curragh,	109 0 26	21	30	16	20	36	4	6	5	1	.	6	80 10 0	60 10 0
Drumguin,	255 3 24	64	52	16	18	34	8	8	6	.	.	6	161 15 0	150 5 0
Eaglehill,	154 1 10	79	28	19	21	40	19	5	8	.	.	8	171 0 0	141 0 0
Hacketstown, Lower,	191 2 10	98	78	25	28	53	12	16	11	.	.	11	485 15 0	526 17 0
Hacketstown, Upper,	76 2 7	.	.	2	1	3	.	.	1	.	.	1	83 15 0	69 15 0
Kilconnaught,	135 3 3	28	14	5	5	10	3	2	2	.	.	2	116 0 0	106 10 0
Kilmacart,	281 2 30	86	42	14	17	31	11	6	5	1	.	6	249 5 0	208 10 0
Monastill,	92 0 6	63	16	9	7	16	10	3	4	.	.	4	53 0 0	52 0 0
Porchavodda,	91 1 19	72	33	16	12	28	9	7	7	.	.	7	66 10 0	59 15 0
Rathmafushore,	256 2 5	116	44	22	27	49	15	8	10	.	.	10	157 10 0	109 15 0
Rathnagrew, Lower,	226 1 35	137	101	57	41	90	22	18	20	.	.	20	102 5 0	84 10 0
Rathnagrew, Upper,	300 1 35	125	108	53	44	97	19	16	14	.	.	14	122 0 0	83 10 0
Scotland,	183 0 11	135	92	26	27	53	24	14	9	1	.	10	129 0 0	121 7 0
Tombeagh,	700 0 36	222	114	49	50	99	31	22	18	1	.	19	436 15 0	399 5 0
Woodside,	116 3 23	9	12	1	2	3	2	2	1	1	.	2	137 5 0	123 0 0
	5,451 3 37	2,201	1,358	565	526	1,091	315	240	197	7	.	204	3,726 15 0	3,303 4 0
Hacketstown T.,	.	1,021	790	400	419	819	182*	140	144	12	5	161	.	.
Total, (e²)	5,451 3 37	3,222	2,148	965	945	1,910	527	380	341	19	5	365	3,726 15 0	3,303 4 0
HAROLDSTOWN P.:														
Ballykilduff, Lower,	253 0 20	124	36	22	15	37	28	4	5	.	.	5	196 10 0	193 0 0
Ballykilduff, Upper,	313 3 15	66	90	36	52	88	8	22	16	2	.	18	257 5 0	225 0 0
Coolmanagh, Lower,	297 1 28	46	47	10	9	19	8	11	5	.	.	5	221 15 0	196 15 0
Coolmanagh, Upper,	543 1 24	205	60	40	36	76	34	14	14	.	.	14	437 5 0	396 10 0
Duffery,	326 0 3	93	75	47	32	79	16	15	15	1	.	16	154 10 0	159 5 0
Haroldstown,	364 1 10	81	34	10	11	27	11	8	5	.	.	5	387 0 0	327 5 0
Nashesquarter,	211 3 10	97	28	31	20	51	18	6	11	1	.	12	174 15 0	158 13 0
Raheen,	408 0 11	83	46	18	20	38	14	8	5	1	.	6	286 5 0	253 0 0
Stralusky,	115 3 21	61	24	12	9	21	12	6	4	1	.	5	31 0 0	64 15 0
Total,	2,833 3 22	836	440	232	212	444	147	94	80	6	.	86	2,193 5 0	1,972 8 0
KILTEGAN P., part of:														
Portrushen, Lower,	339 2 36	95	85	49	59	108	11	14	22	1	.	23	238 5 0	207 10 0
Portrushen, Upper,	220 3 13	108	62	17	25	42	19	12	8	.	.	8	154 15 0	141 0 0
Tinnaclash,	255 0 37	125	83	25	28	53	21	17	12	2	2	18	174 10 0	151 0 0
Total, (f²)	815 3 6	328	230	91	112	203	51	43	42	3	2	47	567 10 0	493 10 0
KINEAGH P., part of:														
Ballycook,	484 1 39	17	38	13	17	30	2	6	4	1	.	5	402 15 0	337 15 0
Ballyhacket, Lower,	462 1 5	103	128	58	45	103	12	18	17	.	.	17	427 15 0	392 0 0
Ballyhacket, Upper,	268 1 18	110	18	17	17	34	14	3	5	.	.	5	238 10 0	230 0 0
Oldtown,	195 2 20	10	3	.	.	.	1	1	.	.	.	.	155 10 0	155 5 0
Phillipstown,	253 3 14	53	31	4	9	13	8	7	3	1	.	4	217 10 0	209 10 0

(b²) The remainder of the parish of Crecrin is in the barony of Shillelagh, county of Wicklow; the entire parish contains 372 persons.
(c²) The remainder of the town of Tullow is in the parish of Tullowphelim; the entire town contains 2,383 persons.
(d²) See note (j), page 4.
(e²) The remainder of the parish of Hacketstown is in the barony of Ballinacor South, county of Wicklow; the entire parish contains 2,944 persons.
(f²) The remainder of the parish of Kiltegan is in the baronies of Ballinacor South and Upper Talbotstown, county of Wicklow; the entire parish contains 2,384 persons.

Pnnted image digitised by the University of Southampton Library Digitisation Unit

Parishes, Townlands, and Towns.	Area.	Population In 1841. Persons.	Population In 1851. Persons.	Population In 1861. Males.	Population In 1861. Females.	Population In 1861. Total.	Houses In 1841. Number	Houses In 1851. Number	Houses In 1861. Inhabited.	Houses In 1861. Uninhabited.	Houses In 1861. Building.	Houses In 1861. Total.	Valuation Poor Law Valuation in 1851	Valuation General Valuation in 1861.
	A. R. P.												£ s. d.	£ s. d.
KINEAGH P., pt. of—con.														
Raheenadaw,	264 1 36	147	23	16	11	27	25	5	4	.	.	4	231 0 0	212 0 0
Rathdaniel,	588 3 13	204	71	28	29	57	28	10	10	.	.	10	473 10 0	417 15 0
Ricketstown or Bettyfield,	196 2 12	75	30	0	5	11	14	4	2	.	.	2	220 5 0	209 10 0
Ricketstown, North,	262 2 10	169	18	18	10	37	32	7	5	.	.	5	232 10 0	269 0 0
Ricketstowe, South,	270 2 18	50	99	41	46	07	10	18	17	.	.	17	276 0 0	246 5 0
Total, (g²)	3,289 2 23	936	459	201	198	399	146	79	67	2	.	69	2,675 5 0	2,669 0 0
RAHILL P.:														
Bough,	403 0 8	103	116	45	56	101	30	19	17	1	.	18	389 10 0	345 13 0
Broughillstown,	428 2 28	62	58	33	22	55	11	9	8	.	.	8	365 15 0	338 5 0
Garrettstown,	494 3 35	114	57	23	22	45	17	8	7	.	.	7	424 10 0	393 0 0
Maplestown,	485 2 0	88	67	27	23	50	13	12	7	.	.	7	384 5 0	351 15 0
Rahill,	651 1 27	16	18	8	7	15	3	3	3	.	.	3	574 5 0	574 10 0
Ricketstown,	220 3 20	20	31	6	7	13	5	7	4	.	.	4	157 5 0	139 15 0
Total,	2,684 1 30	493	345	142	137	279	79	58	46	1	.	47	2,295 10 0	2,142 18 0
RATHMORE P.:														
Rathmore,	815 0 39	323	228	77	75	152	46	42	31	4	.	35	772 5 0	707 5 0
RATHVILLY P.:														
Acoun,	1 8 13	43	59	19	22	41	8	13	11	.	.	11	5 10 0	4 5 0
Ballybit, Big,	656 0 31	85	80	36	35	71	12	12	13	.	.	13	554 5 0	526 0 0
Ballybit, Little,	119 3 6	42	34	23	19	42	8	7	9	.	.	9	104 10 0	94 0 0
Ballyoliver,	498 2 4	258	177	49	55	104	45	32	22	.	.	22	494 0 0	452 15 0
Barnhill,	199 2 21	91	51	13	18	31	15	13	8	.	.	8	136 15 0	118 10 0
Coole,	289 3 8	65	49	10	12	22	13	9	5	.	.	5	213 10 0	202 5 0
Knockboy,	431 0 27	181	89	34	29	63	30	16	12	.	.	12	310 15 0	287 0 0
Knockevagh,	690 3 5	320	251	98	91	189	52	44	34	.	.	34	554 15 0	497 0 0
Knocklishen Beg,	319 1 7	115	45	27	30	57	15	9	9	.	.	9	212 5 0	106 10 0
Knocklishen More,	470 1 1	196	126	62	64	126	33	24	23	1	.	24	338 0 0	295 0 0
Knockroe,	112 3 12	75	47	23	19	42	11	9	7	.	.	7	108 0 0	100 10 0
Lisnevagh,	1,110 1 3	93	106	31	47	78	16	17	10	.	.	10	941 10 0	1,023 10 0
Moanavoth,	220 1 37	61	60	26	20	46	10	10	10	.	.	10	160 15 0	141 5 0
Mountkelly,	446 1 17	271	173	76	63	139	44	34	25	.	.	25	383 5 0	270 10 0
Mountneill,	207 1 39	17	26	5	6	11	4	4	1	.	.	1	220 5 0	196 15 0
Patrickswell,	205 2 19	122	53	24	30	54	20	11	10	1	.	11	271 0 0	257 7 0
Rathvilly,	120 3 28	.	36	30	21	51	.	8	8	.	.	8	223 10 0	227 19 0
Tiknock,	855 1 33	413	247	110	113	223	79	53	45	1	.	46	630 5 0	560 18 0
Tobinstown,	845 2 8	148	105	60	63	123	20	14	17	.	.	17	745 0 0	725 0 0
Tuckamine,	111 2 2	15	15	10	7	17	2	2	2	.	.	2	109 5 0	100 15 0
Waterstown	196 1 23	46	31	21	11	32	7	7	7	.	.	7	196 15 0	176 0 0
Williamstown,	1,112 0 26	385	273	139	135	274	61	49	47	1	.	48	843 5 0	761 0 0
	9,212 1 12	3,044	2,135	926	910	1,836	505	397	335	4	.	339	7,691 0 0	7,208 14 0
Rathvilly T.,	.	449	466	191	195	386	88	94	91	3	.	94	.	.
Total,	9,212 1 12	3,493	2,601	1,117	1,105	2,222	593	491	426	7	.	433	7,691 0 0	7,206 14 0
STRABOE P.:														
Straboe,	1,104 0 24	214	168	71	79	150	32	26	24	.	.	24	1,012 15 0	893 10 0
TULLOWPHELIM P.:														
Balkymurphy,	424 0 37	99	60	21	23	44	17	9	5	.	.	5	334 10 0	347 10 0
Butlersgrange,	735 3 20	128	73	35	34	69	16	13	11	.	.	11	740 10 0	698 5 0
Coppenagh,	596 1 19	101	77	38	39	77	16	11	12	.	.	12	519 5 0	510 10 0
Downings,	691 0 6	180	131	45	38	83	29	24	17	.	.	17	432 0 0	536 5 0
Kilmagarvoge,	620 3 2	60	33	20	17	37	10	7	6	.	.	6	610 5 0	513 10 0
Mountwolseley or Crosslow,	869 1 13	441	238	108	107	210	70	40	43	.	.	43	738 5 0	688 15 0
Omagh,	412 1 15	195	129	68	53	121	34	29	24	.	.	24	366 5 0	320 10 0
Rathglass,	348 0 35	173	163	41	47	88	34	33	19	2	.	21	277 0 0	283 15 0
Rathlyon,	413 3 35	100	57	34	29	63	17	10	9	.	.	9	382 5 0	334 10 0
Tankardstown,	1,411 3 28	458	266	133	113	246	78	44	44	.	.	44	1,335 5 0	1,147 10 0
Tullowphelim,	1,525 2 28	529	292	144	126	270	95	60	54	.	.	54	3,720 15 0	2,943 4 0
	7,989 2 36	2,459	1,539	692	626	1,318	411	294	244	2	.	246	9,456 5 0	8,314 4 0
Tullow T., part of, (h²)	.	2,019	1,958	870	938	1,808	354	345	297	5	.	302	.	.
Total,	7,989 2 36	4,478	3,497	1,562	1,564	3,126	765	639	541	7	.	548	9,456 5 0	8,314 4 0

(g²) The remainder of the parish of Kineagh is in the barony of Kilkea and Moone, county of Kildare; the entire parish contains 753 persons.
(h²) See note (c²), page 11.

Pnnted image digitised by the University of Southampton Library Digitisation Unit

BARONY OF ST. MULLINS LOWER.

Parishes, Townlands, and Towns.	Area.	Population In 1841. Persons.	Population In 1851. Persons.	Population In 1861. Males.	Population In 1861. Females.	Population In 1861. Total.	Houses In 1841. Number	Houses In 1851. Number	Houses In 1861. Inhabited.	Houses In 1861. Uninhabited	Houses In 1861. Building.	Houses In 1861. Total.	Valuation: Poor Law Valuation in 1851. £ s. d.	Valuation: General Valuation in 1861. £ s. d.
	A. R. P.													
BALLYELLIN P., part of:														
Ballybrack,	544 3 7	225	180	82	66	148	41	36	26	.	.	26	268 8 0	278 15 0
Kyle,	236 0 6	115	62	24	32	56	16	10	7	.	.	7	128 12 0	126 15 0
Lissalican,	548 1 35	177	150	56	73	129	28	28	22	.	.	22	252 4 0	267 15 0
Mohullen,	173 0 27	87	47	13	12	25	9	8	5	1	.	6	84 0 0	79 0 0
Total, (*)	1,522 1 35	584	439	175	183	358	94	77	60	1	.	61	753 4 0	752 5 0
ST. MULLINS P., part of:														
Aghnaglear,	626 0 25	101	88	44	37	81	15	16	12	.	.	12	77 0 0	99 10 0
Bahana,	824 1 31	337	203	91	83	174	51	36	32	2	.	34	306 15 0	398 15 0
Ballybeg Big,	1,204 0 38	283	164	74	62	136	50	25	21	.	.	21	184 0 0	245 15 0
Ballybeg Little,	127 3 17	43	34	15	14	29	5	6	4	.	.	4	43 4 0	55 15 0
Ballyblake,	21 2 21	9	6	2	3	5	1	1	1	.	.	1	10 12 0	15 10 0
Ballycrinnigan,	1,223 3 4	215	160	72	67	139	31	27	23	.	.	23	201 16 0	265 15 0
Ballyghsheen,	740 1 0	241	133	50	48	98	42	32	24	.	.	24	242 10 0	198 6 0
Ballyhegan,	132 1 0	50	30	6	14	20	7	5	3	.	.	3	54 18 0	70 0 0
Ballyknock,	500 2 12	227	153	72	66	138	35	23	22	.	.	22	207 1 0	264 0 0
Ballyknockcrampin,	109 0 5	54	32	15	19	34	10	8	7	.	.	7	34 3 0	48 5 0
Billyling,	455 0 11	150	100	38	38	76	22	13	13	1	.	14	199 12 0	232 0 0
Ballymurphy,	94 0 21	.	.	.	.	.	.	.	.	.	.	.	48 4 0	83 10 0
Ballynaloar,	768 3 1	152	125	45	47	90	21	16	13	1	.	14	188 3 0	242 15 0
Bauck,	158 2 12	101	68	25	28	53	19	14	9	3	.	12	74 0 0	69 15 0
Carriglead,	446 1 39	126	87	37	37	74	20	14	13	.	.	13	198 18 0	232 10 0
Clanagh,	33 0 34	13	10	3	7	10	2	4	3	1	.	4	11 16 0	13 5 0
Coolyhune,	590 1 4	183	150	64	59	123	26	20	17	.	.	17	235 4 0	301 10 0
Drinagh,	1,074 2 14	233	217	90	90	180	32	32	29	.	.	29	276 18 0	317 0 0
Drumman,	797 3 0	250	196	73	66	139	40	28	18	2	.	20	239 4 0	375 10 0
Glebe,	33 3 28	20	20	15	10	25	3	4	4	.	.	4	21 0 0	26 10 0
Gowlin,	685 3 5	199	160	68	69	137	39	31	23	1	.	24	158 18 0	136 10 0
Harristown,	527 3 32	81	67	18	18	36	14	13	9	1	.	10	130 4 0	165 0 0
Inch, or Inchaphuca,	83 1 7	22	24	11	12	23	3	3	2	.	.	2	50 4 0	44 15 0
Kilmissan,	236 1 4	113	46	23	22	45	21	8	7	.	.	7	91 0 0	111 5 0
Knockeen,	374 2 14	118	77	29	35	64	16	13	11	1	.	12	181 12 0	224 0 0
Knockymullgurry,	933 0 7	132	111	40	36	70	18	15	11	.	.	11	172 0 0	126 15 0
Lacken,	39 0 12	22	18	7	8	15	2	2	2	.	.	2	54 0 0	48 5 0
Marley, or Knockduff,	861 3 23	440	269	136	130	266	71	44	41	1	.	42	239 0 0	297 0 0
Mullannagaun,	284 1 34	122	96	47	40	87	20	15	13	.	.	13	122 0 0	108 5 0
Mullannaskeagh,	180 0 31	58	42	14	11	25	0	6	4	.	.	4	55 12 0	93 15 0
Mullannavode,	114 2 61	24	11	3	6	9	4	2	2	.	.	2	19 16 0	29 5 0
Newtown,	823 3 23	333	297	117	107	224	43	47	35	2	.	37	389 3 0	464 10 0
Rathgeran,	1,151 3 14	418	286	99	121	220	66	48	40	1	.	41	257 4 0	324 5 0
Rocksavage,	80 1 32	49	44	19	25	44	0	10	6	.	1	9	61 4 0	52 10 0
St. Mullins,	151 0 20	110	86	21	22	43	21	17	10	5	.	15	83 12 0	181 0 0
Saskin,	74 3 3	19	21	12	14	26	2	3	3	.	.	3	36 0 0	41 10 0
Shievedurda,	92 1 15	49	44	12	16	28	7	9	6	.	.	6	27 0 0	29 0 0
Templeshee,	154 1 11	61	46	19	16	35	8	9	6	.	.	3	62 0 0	79 0 0
Tinnahinch,	349 1 31	140	61	39	33	72	24	12	11	.	.	11	648 6 8	395 10 0
Turra,	257 0 28	130	70	29	32	61	18	10	8	.	.	8	116 18 0	135 10 0
Walshstown or Ballynabranagh,	465 0 6	96	93	37	43	80	20	20	18	.	.	18	50 0 0	55 0 0
	17,803 2 25	5,526	3,959	1,629	1,611	3,240	874	669	538	22	1	561	5,942 15 6	6,718 5 0
Ballymurphy T.,	.	158	126	47	58	105	27	26	19	1	.	20	.	.
Tinnahinch T.,	.	221	401	166	204	370	44	76	79	4	.	83	.	.
Total, (†)	17,803 2 25	5,905	4,486	1,842	1,873	3,715	945	771	636	27	1	664	5,942 15 8	6,718 5 0
ULLARD P., part of:														
Ballyine,	476 0 4	119	88	48	40	88	21	14	12	.	.	12	241 4 0	244 10 0
Ballykeenan,	361 3 32	150	97	45	45	90	27	19	17	1	.	18	238 18 0	284 15 0
Ballyroughan Big,	283 2 26	154	111	50	36	86	27	18	16	2	.	18	217 3 0	163 5 0
Ballyroughan Little,	81 1 34	57	32	14	16	30	10	6	6	.	.	6	18 12 0	45 15 0
Coolnamara,	261 2 33	113	103	53	50	103	16	17	16	.	.	16	160 14 0	174 10 0
Cournellan,	440 2 27	212	194	74	76	150	32	33	28	.	.	28	293 7 3	297 5 0
Tinnacarrig,	676 2 9	346	236	109	115	224	54	46	42	.	.	42	287 16 0	325 5 0
Total, (‡)	2,588 0 5	1,151	856	393	378	771	187	153	137	3	.	146	1,457 17 3	1,505 5 0

(*) See note (A), page 4.
(†) The remainder of the parish of St. Mullins is in the barony of Bantry, county of Wexford; the entire parish contains 4,242 persons.
(‡) See note (a), page 3.

Printed image digitised by the University of Southampton Library Digitisation Unit

COUNTY OF CARLOW.

BARONY OF ST. MULLINS UPPER.

Parishes, Townlands, and Towns.	Area.	Population: In 1841. Persons.	Population: In 1851. Persons.	Population: In 1861. Males.	Population: In 1861. Females.	Population: In 1861. Total.	Houses: In 1841. Number	Houses: In 1851. Number	Houses: In 1861. Inhabited.	Houses: In 1861. Uninhabited.	Houses: In 1861. Building.	Houses: In 1861. Total.	Valuation: Poor Law Valuation in 1851.	Valuation: General Valuation in 1861.
	A. R. P.												£ s. d.	£ s. d.
BARRAGH P., part of:														
Ballypierce,	626 2 35	150	106	34	39	73	26	16	12	1	1	14	261 10 0	257 10 0
Ballyshancarragh,	301 3 0	64	36	23	21	44	11	6	3	.	.	3	164 10 0	147 15 0
Crewsgrove,	483 3 30	92	57	26	25	51	18	13	9	.	.	9	246 15 0	252 15 0
Kildavin,	321 1 14	111	60	17	13	30	17	15	7	.	.	7	228 10 0	247 15 0
Lackabeg,	155 0 16	144	123	15	18	33	32	26	6	.	.	6	132 0 0	127 15 0
	1,336 3 15	569	404	115	116	231	104	76	42	1	1	44	1,033 5 0	1,039 10 0
Kildavin T.	.	.	.	55	58	113	.	.	21	5	.	26	.	.
Total, (l²)	1,336 3 15	569	404	170	174	344	104	76	63	6	1	70	1,033 5 0	1,039 10 0
MOYACOMB P., part of.														
Ballyredmond,	607 3 33	198	144	60	57	117	32	21	19	.	.	19	466 10 0	477 10 0
Clonegall,	299 3 7	19	29	9	14	23	4	8	4	3		7	503 5 0	481 0 0
Clongarran,	205 2 39	53	60	13	17	30	3	10	6	.	.	6	99 15 0	94 10 0
Clonogan,	543 1 23	133	105	39	32	71	22	16	16	.	.	16	363 10 0	398 10 0
Coolroe,	557 0 29	154	102	39	35	74	31	26	13	1	.	14	361 0 0	305 5 0
Huntington,	156 0 6	42	41	8	9	17	7	7	4	.		4	155 10 0	180 10 0
Kilcarry,	936 3 34	265	231	78	84	162	51	41	31	.	.	31	564 0 0	573 17 0
Leany,	862 1 10	329	249	123	97	220	55	45	43	1		44	632 0 0	516 10 0
Monaughrim	932 1 3	426	263	105	102	207	66	45	39	.	.	39	441 10 0	476 15 0
Orchard,	416 1 21	96	66	34	28	62	13	11	11	.	.	11	250 10 0	203 5 0
Woodlands,	187 2 23	27	36	18	14	32	4	5	6	.		6	177 0 0	146 10 0
	5,945 2 33	1,752	1,330	526	489	1,015	293	227	194	5	.	199	4,034 10 0	3,829 2 0
Clonegall T.	.	431	334	162	150	312	77	78	61	6	.	67	.	.
Total, (m²)	5,945 2 33	2,183	1,664	688	639	1,327	370	305	255	11	.	266	4,034 10 0	3,829 2 0

(l²) See note (i), page 4.
(m²) The remainder of the parish of Moyacomb is in the barony of Shillelagh, county of Wicklow, and barony of Scarawalsh, county of Wexford, the entire parish contains 2,808 persons.

SUMMARY BY BARONIES.

Baronies.	Area.	Population: In 1841. Persons.	Population: In 1851. Persons.	Population: In 1861. Males.	Population: In 1861. Females.	Population: In 1861. Total.	Houses: In 1841. Number	Houses: In 1851. Number	Houses: In 1861. Inhabited.	Houses: In 1861. Uninhabited.	Houses: In 1861. Building.	Houses: In 1861. Total.	Valuation: Poor Law Valuation in 1851.	Valuation: General Valuation in 1861.
	A. R. P.												£ s. d.	£ s. d.
Carlow,	31,353 2 10	15,937	15,377	5,925	6,340	12,265	2,560	2,301	2,050	139	4	2,193	39,791 10 0	38,955 0 0
Forth,	39,510 0 22	11,427	8,270	3,390	3,380	6,770	1,948	1,532	1,254	43	1	1,298	23,941 10 0	24,365 18 0
Idrone East,	52,657 3 23	20,765	16,572	7,030	7,384	14,414	3,616	3,007	2,643	93	11	2,737	36,036 5 0	36,460 14 0
Idrone West,	23,066 1 1	8,435	5,985	2,617	2,700	5,317	1,406	1,117	990	24	2	1,016	15,713 7 0	14,576 7 0
Rathvilly,	44,606 1 5	19,272	13,812	5,909	5,947	11,856	3,252	2,550	2,143	54	7	2,204	37,934 0 0	34,864 6 0
St. Mullins Lower,	21,914 0 25	7,640	5,761	2,410	2,434	4,844	1,226	1,001	833	31	1	865	8,153 17 2	8,975 15 0
St. Mullins Upper,	7,704 2 8	2,752	2,063	858	813	1,671	474	351	312	17	1	336	5,067 15 0	4,863 12 0
Total, (n²)	221,292 3 18	86,228	69,075	28,139	28,998	57,137	14,562	11,839	10,231	391	27	10,649	166,638 4 2	162,066 12 0

(n²) The valuation of the Telegraph, in Carlow barony, £4 10s.; in Idrone East barony, £2 10s.; and in Idrone West barony, 15s.; is included in the total of each of these baronies respectively.

Pnnted image digitised by the University of Southampton Library Digitisation Unit

COUNTY OF CARLOW.

POOR LAW UNIONS AND ELECTORAL DIVISIONS.

UNION OF CARLOW, Part of.[a]

Electoral Divisions.	Area.	Population					Houses						Valuation	
		In 1841.	In 1851	In 1861.			In 1841	In 1851	In 1861.				Poor Law Valuation in 1851	General Valuation in 1861.
		Persons.	Persons.	Males.	Females.	Total.	Number	Number	Inhabited.	Uninhabited.	Building.	Total.		
	A. R. P.												£ s. d.	£ s. d.
Agha,	3,044 0 37	895	702	267	253	520	143	115	99	7	.	106	2,241 5 0	2,473 5 0
Bagenalstown,	4,409 3 26	3,514	3,411	1,445	1,549	2,994	584	589	536	27	2	565	5,965 5 0	6,006 7 0
Ballinacarrig,	4,011 0 14	922	934	314	305	619	153	157	114	5	.	119	3,964 15 0	3,640 0 0
Ballintemple,	6,994 2 11	1,968	1,462	602	571	1,173	339	243	207	8	.	215	5,765 5 0	4,328 15 0
Ballon,	2,424 1 13	1,115	924	369	421	790	201	199	154	7	.	161	1,715 15 0	1,935 10 0
Ballyellin,	3,901 2 9	1,037	1,230	525	540	1,065	266	227	197	4	3	204	2,793 10 0	3,267 15 0
Ballymoon,	3,480 1 26	935	704	300	294	594	154	124	99	1	.	100	1,946 15 0	2,113 15 0
Borris,	3,970 2 15	2,231	1,804	910	957	1,867	392	321	317	3	4	324	3,956 15 0	3,348 0 0
Burtonhall (part of),(b)	1,571 2 28	438	430	181	187	368	83	77	61	1	.	62	1,123 10 0	1,314 15 0
Carlow,	5,830 3 4	10,252	10,576	3,945	4,347	8,292	1,617	1,435	1,324	117	3	1,444	17,746 10 0	16,597 15 0
Clogrenan (part of),(c)	4,384 0 25	1,531	1,111	529	475	1,004	253	183	170	3	.	173	2,773 15 0	3,474 15 0
Corries,	4,349 2 11	1,512	1,198	491	521	1,012	263	220	188	2	.	190	2,768 5 0	2,715 5 0
Fennagh,	4,676 3 5	1,413	1,210	531	554	1,085	245	201	187	8	1	196	3,539 15 0	3,029 5 0
Garryhill,	5,893 3 9	2,279	1,646	676	664	1,340	399	305	242	4	1	247	2,265 0 0	2,574 15 0
Grangeford,	3,503 1 26	1,027	821	321	334	655	170	156	117	3	.	120	2,201 0 0	2,603 5 0
Johnstown,	3,954 1 15	891	768	346	328	674	143	134	130	4	.	134	2,701 15 0	2,502 0 0
Kellistown,	4,941 0 26	964	735	277	326	603	172	134	120	5	.	125	5,156 0 0	4,536 15 0
Kilbride,	3,669 3 33	1,049	828	399	361	760	171	158	143	5	.	148	3,326 0 0	2,777 15 0
Killedmond,	4,657 3 32	2,088	1,549	631	697	1,328	392	295	254	7	.	261	2,148 0 0	2,267 10 0
Killerrig,	2,748 0 3	443	450	192	179	371	70	74	62	1	.	63	1,557 0 0	2,356 10 0
Leighlinbridge	6,134 2 12	3,755	2,883	1,145	1,298	2,443	738	586	505	18	.	523	7,327 10 0	6,124 3 0
Myshall,	4,266 1 32	1,161	887	355	359	714	211	178	141	7	.	148	1,276 5 0	1,759 0 0
Nurney,	5,919 2 13	1,440	1,103	463	440	903	230	182	169	6	1	176	6,946 5 0	5,509 15 0
Oldleighlin,	4,735 1 17	1,816	1,265	514	555	1,069	304	251	200	2	.	202	2,328 0 0	2,513 10 0
Rathanna,	5,735 1 30	1,156	759	289	296	585	213	149	118	3	.	121	1,141 0 0	1,362 16 0
Rathornan,	4,930 0 35	1,140	767	359	361	720	183	139	126	3	2	131	3,760 15 0	2,643 0 0
Rathrush,	5,749 2 28	1,131	894	355	335	690	153	163	126	3	1	130	4,019 15 0	4,619 5 0
Ridge,	4,254 3 7	1,403	931	438	431	869	259	173	157	3	.	160	1,615 15 0	1,427 0 0
Shangarry,	4,946 0 12	1,435	925	416	386	802	243	165	136	2	.	138	2,889 5 0	3,309 5 0
Sliguff,	3,719 3 9	960	803	342	372	714	166	145	139	4	.	143	2,616 5 0	3,078 5 0
Tankardstown,	4,153 1 7	998	624	291	259	550	162	105	93	.	.	93	3,613 10 0	3,389 15 0
Templepeter,	3,724 1 21	1,179	951	350	371	721	192	177	139	2	.	141	3,765 15 0	2,983 10 0
Tullow,	3,831 1 29	3,480	2,373	1,261	1,305	2,566	603	534	448	7	.	455	5,842 15 0	4,924 9 0
Tullowbeg,	3,287 2 20	2,240	1,976	699	705	1,404	426	367	263	.	.	263	2,560 5 0	2,940 10 0
Total in Carlow County,	147,842 0 7	60,558	50,124	20,526	21,340	41,866	10,335	8,621	7,481	257	18	7,786	125,724 15 0	122,652 0 0

UNION OF BALTINGLASS, Part of.[d]

Kinsagh,	4,457 1 0	1,181	708	204	202	566	174	118	98	6	.	104	3,931 10 0	3,605 0 0
Rahill,	4,054 2 10	1,097	703	279	281	560	188	126	101	1	.	102	3,622 15 0	3,354 3 0
Rathvilly,	5,145 3 20	1,695	1,346	559	516	1,075	292	258	217	4	.	221	2,786 15 0	2,735 1 0
Tiknock,	2,560 1 28	1,145	699	303	337	640	193	142	127	5	2	134	1,984 15 0	1,660 8 0
Williamstown,	3,837 2 3	769	638	295	309	604	119	107	100	1	.	101	3,186 15 0	3,142 10 0
Total in Carlow County,	18,155 2 27	5,877	4,094	1,720	1,725	3,445	966	751	643	17	2	662	15,424 10 0	14,297 7 0

UNION OF ENNISCORTHY, Part of.[e]

Graiguemore,	3,325 0 12	1,082	660	290	275	565	130	123	106	3	.	109	1,177 15 0	1,501 15 0
Newtownbarry (late Carrickduff),	5,700 3 28	1,420	971	362	387	749	235	187	141	8	.	149	1,351 10 0	1,828 3 0
Total in Carlow County,	9,026 0 0	2,502	1,631	652	662	1,314	425	310	247	11	.	258	2,569 5 0	3,329 18 0

(a) The remainder of the union of Carlow is in the county of Kildare and Queen's county.
(b) The remainder of the electoral division of Burtonhall is in the county of Kildare.
(c) The remainder of the electoral division of Clogrenan is in the Queen's county.
(d) The remainder of the union of Baltinglass is in the counties of Kildare and Wicklow.
(e) The remainder of the union of Enniscorthy is in the county of Wexford.

Pnnted image digitised by the University of Southampton Library Digitisation Unit

COUNTY OF CARLOW.

UNION OF NEW ROSS, Part of.(f)

Electoral Divisions.	Area.	Population: In 1841.	Population: In 1851.	Population: In 1861. Persons.	Population: In 1861. Males.	Population: In 1861. Females.	Population: In 1861. Total.	Houses: In 1841 Number.	Houses: In 1851. Number.	Houses: In 1861. Inhabited.	Houses: In 1861. Uninhabited.	Houses: In 1861. Building.	Houses: In 1861. Total.	Valuation: Poor Law Valuation in 1851	Valuation: General Valuation in 1861.
	A. R. P.	Persons.	Persons.					Number	Number.					£ s. d.	£ s. d.
Ballymurphy,	4,436 1 36	1,338	919	397	382	769		229	167	131	2	1	134	1,169 14 0	1,177 10 0
Coonogue,	3,797 3 36	990	747	312	327	639		176	139	121	1	.	122	643 19 0	776 0 0
Glynn,	7,298 0 19	2,184	1,606	662	635	1,297		392	266	210	14	.	224	2,222 14 0	2,779 0 0
Kyle,	4,161 1 5	1,605	1,178	477	496	973		255	211	165	1	.	166	1,884 8 3	2,021 0 0
Tinnahinch,	5,440 3 35	2,341	1,919	819	839	1,658		378	329	292	13	.	305	2,878 13 6	3,016 15 0
Total in County Carlow,	25,134 3 13	8,458	6,370	2,657	2,679	5,336		1,370	1,112	919	31	1	951	8,799 9 2	9,770 5 0

UNION OF SHILLELAGH, Part of.(g)

Clonegall,	5,761 0 5	2,156	1,611	644	639	1,283		371	302	245	15	1	261	3,627 5 0	3,697 2 0
Clonmore,	6,956 0 32	2,589	1,646	727	764	1,511		415	312	272	5	.	277	4,462 10 0	3,931 18 0
Hacketstown,	5,451 3 37	3,222	2,148	965	945	1,910		527	360	341	19	5	365	3,726 15 0	3,303 4 0
Haroldstown,	2,333 3 22	836	449	282	212	444		147	94	80	6	.	86	2,196 5 0	1,972 8 0
Rath, part of, (h)	131 0 35	30	41	14	12	26		6	7	3	.	.	3	107 10 0	104 15 0
Total in County Carlow,	21 134 1 11	8,833	5,856	2,582	2,592	5,174		1,466	1,095	941	45	6	992	14,120 5 0	13,009 7 0

(f) The remainder of the union of New Ross is in the counties of Kilkenny and Wexford.
(g) The remainder of the union of Shillelagh is in the counties of Wexford and Wicklow.
(h) The remainder of the electoral division of Rath is in the county of Wicklow.

SUMMARY BY POOR LAW UNIONS.

Unions.	Area.	Population: In 1841.	Population: In 1851.	Population: In 1861. Persons.	Population: In 1861. Males.	Population: In 1861. Females.	Population: In 1861. Total.	Houses: In 1841 Number	Houses: In 1851. Number.	Houses: In 1861. Inhabited.	Houses: In 1861. Uninhabited.	Houses: In 1861. Building.	Houses: In 1861. Total.	Valuation: Poor Law Valuation in 1851	Valuation: General Valuation in 1861.
	A. R. P.	Persons.	Persons.					Number	Number.					£ s. d.	£ s. d.
Baltinglass, part of,	18,155 2 27	5,877	4,094	1,720	1,725	3,445		966	751	643	17	2	662	15,424 10 0	14,297 7 0
Carlow, part of,	147,842 0 7	60,558	50,124	20,520	21,340	41,860		10,335	8,621	7,481	267	18	7,766	125,724 15 0	122,652 0 0
Enniscorthy, part of,	9,026 0 0	2,502	1,631	652	662	1,314		425	310	247	11	.	258	2,569 5 0	3,329 18 0
New Ross, part of,	25,134 3 13	8,458	6,370	2,657	2,679	5,336		1,370	1,112	919	31	1	951	8,799 9 2	9,770 5 0
Shillelagh, part of,	21,134 1 11	8,833	5,856	2,582	2,592	5,174		1,466	1,095	941	45	6	992	14,120 5 0	13,009 7 0
(Valuation of Telegraph),	.	.	.	.	.	.		.	.	.	.	.	.	.	7 15 0
Total,	221,292 3 16	86,228	68,075	28,139	28,998	57,137		14,562	11,889	10,231	391	27	10,649	166,636 4 2	163,066 12 0

WILLIAM DONNELLY, *Registrar-General,* } *Chief Commissioner.*

WILLIAM R. WILDE, GEORGE W. ABRAHAM, } *Assistant Commissioners.*

HENRY WILKIE, *Secretary,*
Census Office, Henrietta-street, Dublin.

Printed image digitised by the University of Southampton Library Digitisation Unit

THE CENSUS OF IRELAND

FOR THE YEAR

1861.

PART I.

SHOWING THE

AREA, POPULATION, AND NUMBER OF HOUSES,

BY

TOWNLANDS AND ELECTORAL DIVISIONS.

COUNTY AND CITY OF DUBLIN.

Presented to both Houses of Parliament by Command of Her Majesty.

DUBLIN:
PRINTED BY ALEXANDER THOM, 87 & 88, ABBEY-STREET,
FOR HER MAJESTY'S STATIONERY OFFICE.

1863.

Printed image digitised by the University of Southampton Library Digitisation Unit

Printed image digitised by the University of Southampton Library Digitisation Unit

THE CENSUS OF IRELAND

FOR THE YEAR

1861.

COUNTY OF DUBLIN.

BARONIES, PARISHES, AND TOWNLANDS.

BARONY OF BALROTHERY, EAST.

Parishes, Townlands, and Towns.	Area.	Population: In 1841. Persons.	Population: In 1851. Persons.	Population: In 1861. Males.	Population: In 1861. Females.	Population: In 1861. Total.	Houses: In 1841. Number.	Houses: In 1851. Number.	Houses: In 1861. Inhabited.	Houses: In 1861. Uninhabited.	Houses: In 1861. Building.	Houses: In 1861. Total.	Valuation: Poor Law Valuation in 1851.	Valuation: General Valuation in 1861.
	A. R. P.												£ s. d.	£ s. d.
BALDONGAN PARISH:														
Baldongan,	410 0 25	39	49	27	19	46	6	5	5	.	.	5	438 16 0	441 0 0
Ballaghstown,	219 1 18	24	38	13	8	21	7	7	4	.	.	4	155 5 0	153 5 0
Laytown,	136 0 26	7	6	.	.	.	1	1	.	1	.	1	106 12 0	123 10 0
Milverton,	92 0 27	48	.	.	.	.	8	.	.	.	.	.	83 3 0	83 5 0
Total,	857 3 11	118	93	40	27	67	22	13	9	1	.	10	783 16 0	801 0 0
BALROTHERY P.:														
Ardgillan Demesne,	178 1 8	53	28	24	23	47	6	5	5	.	.	5	265 13 0	751 8 0
Balbriggan,	332 1 33	.	10	33	47	80	.	4	14	4	.	18	2,139 17 0	2,706 5 0
Balrothery,	62 1 12	.	.	.	.	.	.	.	.	.	.	.	143 0 9	133 15 0
Blackhall,	169 0 20	15	45	8	7	15	4	11	3	1	.	4	197 5 0	195 10 0
Bowbill,	93 3 33	8	15	16	8	24	1	6	5	2	.	7	101 5 0	101 0 0
Bremore,	742 3 18	68	74	24	31	55	11	11	10	1	.	11	707 15 0	1,851 8 0
Castleland,	58 2 19	40	52	15	10	35	8	12	8	.	.	8	67 5 0	66 0 0
Clogheder,	62 0 39	15	8	5	3	8	2	1	1	.	.	1	72 10 0	70 15 0
Clonard or Folkstown, Great,	370 3 15	102	81	25	18	43	26	19	12	.	.	12	374 5 0	366 15 0
Courtlough,	376 0 15	123	127	69	71	140	21	21	21	2	.	23	847 10 0	860 15 0
Culleahill,	68 0 26	.	.	.	.	.	.	.	.	.	.	.	75 10 0	75 10 0
Dareystown,	542 0 17	308	275	84	96	180	60	53	38	6	.	44	524 10 0	515 0 0
Deanns-fields,	14 0 2	5	2	.	2	2	1	1	1	.	.	1	16 15 0	16 15 0
Flemingstown,	393 2 15	33	8	9	5	14	4	3	3	.	.	3	364 10 0	364 10 0
Folkstown, Little,	124 2 12	34	40	12	17	29	6	10	6	1	.	7	94 2 0	90 15 0
Gardenershill,	13 1 28	.	.	2	2	4	.	.	1	.	.	1	13 10 0	14 0 0
Gibbonsmoor,	9 0 35	.	.	.	.	.	.	.	.	.	.	.	7 5 0	7 5 0
Glebe, North,	14 0 31	11	17	8	6	14	2	4	3	3	.	6	20 5 0	20 0 0
Glebe, South,	31 1 24	10	10	3	9	12	2	2	1	1	.	2	56 4 0	56 5 0
Hampton Demesne,	365 0 6	78	69	32	28	50	16	14	11	1	.	12	446 15 0	447 5 0
Hynes Park,	13 2 20	3	7	2	4	6	1	1	1	.	.	1	12 12 0	12 10 0
Inch,	175 2 3	46	46	27	23	50	9	8	8	1	.	9	241 0 0	236 10 0
Killalane,	233 0 32	41	30	8	12	20	8	8	4	.	.	4	234 0 0	229 5 0
Kilmarnham,	33 3 22	14	4	10	7	17	1	1	2	1	.	3	36 0 0	187 15 0
Kilsough,	65 0 12	8	7	2	5	7	1	2	1	.	.	1	75 3 0	75 5 0
Knock,	183 1 20	44	29	18	20	38	8	5	5	.	.	5	198 15 0	199 5 0
Knocknagin,	251 2 25	80	38	20	31	51	16	8	7	1	.	8	304 2 0	539 15 0
Loughbarn,	128 0 32	55	50	6	4	10	9	11	2	.	.	2	119 2 0	104 15 0
Malhiney,	102 3 12	115	82	17	16	33	22	18	8	1	.	9	135 2 0	124 5 0
Margaretstown,	73 0 33	28	23	7	10	17	6	5	4	1	.	5	60 18 0	61 0 0
Palmerstown,	249 2 16	34	13	6	10	16	5	4	3	.	.	3	229 13 0	237 15 0
Rose Park,	8 0 32	6	3	4	2	6	1	1	1	.	.	1	11 0 0	11 0 0
Salmon,	251 0 26	11	3	2	.	2	2	2	1	1	.	2	209 5 0	209 5 0
Stephenstown,	310 3 15	76	47	31	31	62	17	12	11	2	.	13	312 4 0	305 10 0
Tankardstown,	203 3 13	45	38	6	19	25	9	6	2	2	.	4	536 7 0	697 5 0
Turkinstown,	82 3 33	18	7	7	8	15	3	3	2	.	.	2	83 11 0	82 15 0
Balbriggan Estuary,	.	.	.	.	.	.	.	.	.	.	.	.	.	115 10 0
Knocknagin Estuary,	.	.	.	.	.	.	.	.	.	.	.	.	.	21 5 0
	6,884 1 38	1,536	1,297	532	593	1,125	292	274	205	32	.	237	9,388 5 0	11,642 10 0
Balbriggan T.,	.	2,950	2,310	1,042	1,216	2,258	624	501	479	53	3	535	.	.
Balrothery T.,	.	386	257	101	124	225	60	58	56	16	2	74	.	.
Total,	6,884 1 38	4,891	3,864	1,075	1,933	3,608	996	853	740	101	5	846	9,388 5 0	11,642 10 0

Printed image digitised by the University of Southampton Library Digitisation Unit

COUNTY OF

Parishes, Townlands, and Towns.	Area.	Population					Houses						Valuation	
		In 1841.	In 1851.	In 1861.			In 1841.	In 1851.	In 1861.				Poor Law Valuation in 1851	General Valuation in 1861.
		Persons.	Persons.	Males.	Females.	Total.	Number	Number	Inhabited.	Uninhabited.	Building.	Total.		
	A. R. P.												£ s. d.	£ s. d.
BALSCADDAN P.:														
Balgaddy,	155 0 24	22	19	14	7	21	4	5	4	.	.	4	110 10 0	110 0 0
Balscaddan,	333 1 15	6	56	25	19	44	1	12	11	1	.	12	319 7 0	318 0 0
Commons, 1st Division,	21 0 16	.	18	1	2	3	.	3	1	.	.	1	2 5 0	1 10 0
Commons, 2nd Division,	14 2 9	.	.	.	.	.	.	.	.	.	.	.	40 12 6	37 10 0
Dermotstown,	186 1 18	108	58	26	33	61	18	14	11	.	.	11	179 5 0	176 5 0
Drumnons,	94 1 27	.	.	.	.	.	.	.	.	.	.	.	73 10 0	78 10 0
Gormanston Demesne,	138 3 29	.	.	.	.	.	.	.	.	.	.	.	139 10 0	139 10 0
Grange,	264 3 2	20	11	20	17	37	2	3	4	.	.	4	237 2 0	251 0 0
Haystown,	253 0 35	34	20	4	5	9	5	2	2	1	.	3	236 5 0	236 5 0
Killoughter,	320 3 23	54	27	5	7	12	6	4	2	.	.	2	307 7 0	306 3 0
Matt,	153 3 6	21	19	8	3	11	5	2	1	.	.	1	118 5 0	117 10 0
Milestown,	96 2 29	24	42	8	7	15	3	7	4	.	.	4	91 10 0	91 10 0
Newtown,	247 0 16	54	30	16	14	30	0	8	5	1	.	6	211 16 0	210 0 0
Priorland,	45 3 34	4	.	.	.	.	1	.	.	.	.	.	36 10 0	36 10 0
Rath,	166 3 23	87	53	30	30	60	13	9	10	.	.	10	154 3 0	154 0 0
Ring,	244 1 34	9	.	.	.	.	1	.	.	1	.	1	206 0 0	206 0 0
Ring Commons,	180 3 22	217	202	99	73	172	47	51	41	2	.	43	44 4 0	41 10 0
Sevenparks, 1st Division,	4 0 18	.	.	.	.	.	.	.	.	.	.	.	3 3 0	7 10 0
Sevenparks, 2nd Division,	4 2 7	.	.	.	.	.	.	.	.	.	.	.	3 15 0	
Sevenparks, 3rd Division,	0 2 24	.	.	.	.	.	.	.	.	.	.	.	0 6 0	
Stamullin,	169 2 15	.	.	.	.	.	.	.	.	.	.	.	117 10 0	117 10 0
Tobersool,	228 0 20	26	26	28	12	33	2	3	3	.	.	3	236 5 0	238 5 0
Tobertaskin,	67 0 23	.	.	.	.	.	.	.	.	.	.	.	53 5 0	56 5 0
Tobertown,	365 1 2	85	54	20	19	39	14	11	9	.	.	9	338 0 0	340 0 0
Whitestown,	241 1 12	28	30	25	30	55	5	7	9	.	.	9	236 15 0	243 5 0
	3,943 0 33	779	665	323	278	601	155	141	117	6	.	123	3,591 16 0	3,603 10 0
Balscaddan T.,	.	295	227	87	90	177	69	52	44	1	.	45	.	.
Total,	3,943 0 33	1,074	892	410	368	778	204	193	161	7	.	168	3,591 10 0	3,603 10 0
HOLMPATRICK P..														
Baltrasna,	251 3 3	27	79	41	31	72	4	11	12	3	.	15	222 8 0	340 5 0
Baronsgeorgh,	186 2 31	61	74	24	26	50	12	12	9	.	.	9	184 7 0	540 0 0
Colt Island,	7 2 5	.	.	.	.	.	.	.	.	.	.	.	4 0 0	4 0 0
Dellabrown,	28 2 36	.	.	.	.	.	.	.	.	.	.	.	24 5 0	165 15 0
Grange,	132 1 6	130	11	2	2	4	26	1	1	.	.	1	122 2 0	122 0 0
Holmpatrick,	238 3 5	135	35	17	9	20	27	8	6	.		6	279 14 0	270 5 0
Lane,	115 2 26	12	12	5	5	10	1	1	1	.	.	1	131 15 0	131 15 0
Milverton,	277 1 5	69	109	50	47	97	12	18	17	.	.	17	370 16 0	519 5 0
Milverton Demesne,	136 0 26	32	27	13	19	32	3	4	4	.	.	4	203 14 0	208 15 0
Pierestown,	41 1 24	5	12	6	6	12	1	1	1	.	.	1	44 18 0	113 10 0
Shenicks Island,	15 1 23	4	2	2	1	3	1	1	1	.	.	1	8 15 0	0 15 0
St. Patricks Island,	15 1 1	.	.	.	.	.	.	.	.	.	.	.	5 12 0	3 10 0
Scrifeland,	138 2 32	126	201	73	85	158	23	40	28	2	.	30	150 0 0	140 10 0
Townparks,	545 1 29	12	15	17	9	26	0	3	3		1	4	1,920 6 0	2,547 15 0
	2,131 0 26	633	577	250	240	490	123	100	82	5	1	89	3,660 7 0	5,149 0 0
Skerries T.,	.	2,519	2,327	933	1,319	2,257	561	593	553	37	3	593	.	.
Total,	2,131 0 36	3,152	2,904	1,183	1,559	2,747	684	693	636	42	4	682	3,660 7 0	5,149 0 0
LUSK P..														
Annsbrook,	134 1 2	7	.	6	4	10	1	1	1	.	.	1	116 0 0	116 0 0
Ardla,	156 2 30	3	3	7	6	13	2	1	1	.	.	1	146 14 0	146 15 0
Balcunnin,	550 1 27	197	185	91	82	173	35	35	31	.	.	31	534 0 0	531 5 0
Baldrummon,	246 1 14	11	10	.	.	.	2	2	.	.	.	.	180 2 0	179 0 0
Balleally, East,	165 0 35	.	10	5	2	7	.	2	1	.	.	1	195 2 0	195 0 0
Balleally, West,	134 3 11	10	4	2	6	0	2	1	1	.	.	1	166 10 0	166 10 0
Ballough,	393 2 26	101	85	24	23	47	20	14	6	.	.	6	386 17 0	383 5 0
Ballustrea,	95 0 30	9	18	12	7	19	2	4	3	1	.	4	101 3 0	101 15 0
Ballyhavil,	22 2 7	25	25	11	10	21	4	4	3	.	.	3	24 14 0	24 10 0
Ballykea,	420 1 9	222	212	86	90	176	38	42	34	3	.	37	422 0 0	421 15 0
Ballymaguire,	150 2 37	7	6	2	1	3	1	1	1	.	.	1	150 10 0	150 10 0
Ballystrane,	98 2 33	11	14	12	6	18	2	1	1	.	.	1	78 10 0	78 10 0
Bean,	76 2 29	11	14	4	5	9	2	3	3	.	.	3	123 0 0	123 0 0
Bettyville,	144 3 37	26	21	8	9	17	5	4	4	.	.	4	152 4 0	152 5 0
Bishopland,	29 1 22	35	.	.	.	.	9	.	.	.	.	.	32 5 0	32 5 0
Blackland,	151 2 34	8	3	4	2	6	1	1	1	.	.	1	162 5 0	162 5 0
Bridetree,	28 3 9	6	8	6	4	10	1	1	1	.	.	1	28 10 0	28 10 0

Printed image digitised by the University of Southampton Library Digitisation Unit

DUBLIN.

Parishes, Townlands, and Towns.	Area.	Population					Houses						Valuation	
		In 1841.	In 1851.	In 1861.			In 1841.	In 1851.	In 1861.				Poor Law Valuation in 1851.	General Valuation in 1861.
		Persons.	Persons.	Males.	Females.	Total.	Number.	Number.	Inhabited.	Uninhabited.	Building.	Total.		
	A. R. P.												£ s. d.	£ s. d.
Lusk P.—*con.*														
Broomfield,	73 2 7	22	25	7	11	18	5	6	4	.	.	4	69 3 0	68 10 0
Carn Hill,	100 2 37	6	5	4	2	6	1	1	1	.	.	1	100 0 0	99 15 0
Cansestown,	110 3 31	.	.	.	.	.	.	.	.	.	.	.	112 10 0	112 10 0
Coldwinters,	198 2 37	4	8	13	4	17	2	2	3	.	.	3	191 8 0	191 15 0
Colscot,	101 3 26	9	6	3	3	6	1	1	1	.	.	1	95 12 0	90 10 0
Collinstown,	271 3 27	65	67	20	18	38	14	12	7	.	.	7	218 0 0	215 10 0
Cerduff,	98 0 17	172	34	15	11	26	34	7	4	.	.	4	132 8 0	131 0 0
Cerduff Common,	29 3 15	.	18	11	6	17	.	4	4	.	.	4	31 15 0	31 15 0
Cerduff Hall,	280 1 23	14	109	43	48	91	1	27	19	.	.	19	256 18 0	256 5 0
Cerduff (Hackett),	39 0 32	140	145	71	63	134	30	31	31	.	.	31	57 12 0	55 10 0
Deamestown,	61 0 34	13	.	4	4	8	2	.	1	.	.	1	58 0 0	56 0 0
Drumanagh,	46 1 29	.	7	2	5	7	.	1	1	.	.	1	50 0 0	53 0 0
Drumlattery,	64 3 19	21	11	2	6	8	3	1	1	.	.	1	65 14 0	192 0 0
Dungannstown,	30 3 9	5	.	.	.	.	1	.	.	.	.	.	29 0 0	29 0 0
Effelstown,	83 3 6	11	13	6	2	8	1	2	2	.	.	2	95 7 0	332 0 0
Grocedieu,	224 0 30	36	44	16	15	31	5	9	5	.	.	5	245 9 0	244 5 0
Greatcommon,	197 0 3	142	169	90	101	191	27	41	41	.	.	41	260 10 0	254 5 0
Hacketstown,	170 0 36	38	22	9	12	21	5	3	3	.	.	3	215 7 0	442 0 0
Haystown,	133 3 31	20	8	3	3	6	2	2	2	.	.	2	136 17 0	128 15 0
Heathtown,	85 1 10	7	5	8	1	9	1	1	1	.	.	1	68 5 0	67 0 0
Hedgestown,	128 1 21	10	9	6	4	10	1	1	1	.	.	1	75 6 0	75 5 0
Horestown,	81 1 27	3	5	.	.	.	1	1	.	.	.	.	79 4 0	179 10 0
Irishtown,	172 3 12	2	3	1	1	2	1	1	1	.	.	1	96 15 0	96 15 0
Johnstown,	250 2 8	49	23	10	7	17	7	3	3	.	.	3	169 12 0	169 0 0
Jordanstown,	443 3 37	80	66	40	32	72	10	9	9	.	.	9	375 17 0	375 10 0
Kingstown,	50 1 23	22	21	7	6	13	2	2	2	.	.	2	53 12 0	165 5 0
Knightstown,	184 2 15	38	24	10	3	13	7	5	3	1	.	4	139 0 0	138 10 0
Lane,	28 2 25	.	6	4	3	7	.	1	1	.	.	1	30 18 0	31 0 0
Lough Common,	10 2 29	.	8	12	8	20	1	1	3	.	.	3	3 5 0	3 15 0
Loughland,	41 0 8	26	27	11	5	16	4	4	3	.	.	3	44 5 0	44 10 0
Longhshinny,	98 1 13	.	.	.	.	.	.	.	.	.	.	.	140 6 0	140 15 0
Lusk,	701 1 6	.	16	26	23	49	.	2	10	.	.	10	358 5 0	701 5 0
Nevitt,	351 2 31	39	37	19	16	35	4	4	3	.	.	3	266 12 0	236 0 0
Newhaggard,	363 2 7	18	15	5	7	12	2	2	4	.	.	4	397 13 0	397 15 0
Newtowncerduff,	263 0 4	30	25	7	8	15	4	3	3	.	.	3	244 15 0	244 15 0
Oberstown,	281 3 4	37	33	15	15	30	6	5	3	.	.	3	344 5 0	238 15 0
Parnelstown,	167 0 14	6	9	1	.	1	1	1	1	.	.	1	96 0 0	96 0 0
Piercetown,	36 1 1	1	9	9	4	13	1	1	1	.	.	1	39 10 0	39 10 0
Popeshall,	70 0 6	.	.	.	.	.	.	.	.	.	.	.	30 10 0	30 10 0
Raccoourse Common,	121 0 11	31	31	12	9	21	4	5	5	.	.	5	5 15 0	1 10 0
Raheny,	166 1 15	9	9	7	2	9	1	1	1	.	.	1	152 0 0	152 0 0
Rallekaystown,	173 1 32	16	41	12	13	25	3	6	4	.	.	4	134 12 0	134 0 0
Rathartan,	105 0 25	9	8	5	4	9	1	1	1	.	.	1	86 10 0	88 10 0
Rathmooney,	413 2 36	58	66	39	39	78	7	12	13	.	.	13	321 0 0	320 15 0
Regens,	109 3 32	16	4	2	3	5	3	1	1	.	.	1	102 0 0	102 0 0
Regles,	229 3 30	106	61	7	6	13	18	14	3	.	.	3	265 7 0	262 10 0
Richardstown,	474 0 2	89	37	20	21	41	15	6	7	.	.	7	411 17 0	410 0 0
Rogerstown,	345 2 8	30	53	14	9	23	4	4	5	.	.	5	332 10 0	312 0 0
Rowans, Big,	252 2 14	19	21	8	8	16	2	2	2	.	.	2	170 10 0	170 10 0
Rowans, Little,	156 2 8	37	38	13	15	28	4	4	3	.	.	3	121 5 0	120 10 0
Rush,	1,171 2 26	661	567	223	262	485	129	128	109	3	.	112	1,623 14 0	1,615 0 0
Rush Demesne,	452 1 25	36	32	10	15	25	6	6	6	1	.	7	574 5 0	574 5 0
Stafordstown,	105 2 37	8	5	1	.	1	1	1	1	.	.	1	109 10 0	109 10 0
Staffordstown, Turvey,	134 3 8	43	30	14	13	27	7	6	3	1	.	4	122 5 0	121 5 0
Thomastown,	159 3 16	44	12	13	11	24	6	5	5	1	.	6	176 2 0	176 10 0
Themendtown,	163 3 6	24	17	7	0	13	3	3	2	.	.	2	154 16 0	154 10 0
Toomas,	231 0 23	32	21	12	13	25	5	4	4	.	.	4	136 9 0	135 10 0
Turvey,	273 3 34	36	37	17	21	38	7	10	6	.	.	6	268 5 0	267 10 0
Tyrrelstown, Big,	282 3 22	27	16	14	6	20	4	3	4	.	.	4	282 3 0	625 15 0
Tyrrelstown, Little,	254 2 8	.	26	.	.	.	.	4	.	.	.	.	171 10 0	302 10 0
Walshestown,	427 3 33	53	31	11	13	24	6	11	7	1	.	8	336 9 0	333 15 0
Whitestown,	264 0 27	33	31	15	6	21	8	5	4	1	.	5	274 16 0	277 15 0
Wimblestown,	367 1 1	86	46	29	27	56	14	0	10	.	.	10	267 0 0	266 15 0
Woodpark,	102 3 39	13	15	8	6	14	1	2	1	.	.	1	99 15 0	99 15 0
Lusk Estuary,	.	.	.	.	.	.	.	.	.	.	.	.	. .	299 5 0
	16,183 2 28	3,238	2,905	1,303	1,242	2,545	575	566	481	18	.	494	15,656 4 0	10,089 5 0
Longhshinny T.,	.	198	167	70	88	158	31	32	33	1	.	34	.	.
Lusk T.,	.	872	710	302	337	639	192	180	166	.	.	166	.	.
Rush T.,	.	1,603	1,496	684	769	1,453	338	342	325	13	2	340	.	.
Balrothery *Workhouse,*	.	.	556	93	112	204	.	1	1	.	.	1	.	.
Lusk *Convict Prison,*	.	.	.	45	.	45	.	.	1	.	.	1	.	.
Total,	16,183 2 28	5,961	5,634	2,496	2,540	5,044	1,136	1,121	1,007	27	2	1,036	15,656 4 0	10,089 5 0

Printed image digitised by the University of Southampton Library Digitisation Unit

BARONY OF BALROTHERY, WEST.

Parishes, Townlands, and Towns.	Area.	Population In 1841. Persons.	Population In 1851. Persons.	Population In 1861. Males.	Population In 1861. Females.	Population In 1861. Total.	Houses In 1841 Number	Houses In 1851. Number.	Houses In 1861. Inhabited.	Houses In 1861. Uninhabited.	Houses In 1861. Building.	Houses In 1861. Total.	Valuation Poor Law Valuation in 1851.	Valuation General Valuation in 1861.
	A. R. P.												£ s. d.	£ s. d.
Ballyboghil P.:														
Ballyboghil,	384 3 3	93	31	41	43	84	13	4	15	2	.	17	384 13 0	377 10 0
Belinstown,	333 2 37	43	30	15	11	26	7	4	4	.	.	4	279 15 0	279 15 0
Clonsawords,	36 1 3	30	21	8	9	17	5	2	2	.	.	2	60 0 0	60 0 0
Doorage,	203 0 17	54	33	15	12	27	9	7	6	.	.	6	194 16 0	194 0 0
Drishoge,	306 1 6	61	42	22	23	45	10	7	8	1	1	10	221 4 0	220 0 0
Ellistown,	217 1 30	5	15	6	6	12	1	4	2	.	.	2	172 8 0	171 0 0
Gerrardstown,	235 3 14	43	15	13	7	20	6	3	3	.	.	3	173 0 0	173 15 0
Grange,	426 3 32	166	90	38	35	73	30	16	15	.	.	15	469 15 0	466 5 0
Mainscourt,	377 2 30	54	43	21	14	35	8	8	8	.	.	6	345 13 0	333 0 0
Roscall,	236 0 23	46	36	9	16	25	9	8	8	.	.	8	254 10 0	254 5 0
	2,789 1 0	595	366	188	176	364	98	63	69	3	1	73	2,545 14 0	2,533 10 0
Ballyboghil T.,*	.	.	97	.	.	.	.	26	.	.	.	.	.	.
Total,	2,789 1 0	595	463	188	178	364	98	89	69	3	1	73	2,545 14 0	2,533 10 0
Ballymadun P.:														
Ballymadun,	785 0 29	148	124	50	44	102	23	18	16	2	.	18	746 1 9	766 0 0
Baltrasna,	94 3 11	3	9	6	2	8	1	1	1	.	.	1	79 14 6	78 10 0
Berranstown,	625 1 24	112	71	37	22	59	16	13	11	1	.	12	559 18 10	614 15 0
Charstown,	222 2 3	21	3	3	1	4	3	2	2	1	.	3	227 10 3	223 10 0
Cornstown,	418 0 12	32	32	15	9	24	6	5	5	.	.	5	341 13 1	358 10 0
Glebe,	32 0 29	16	17	5	1	6	3	3	1	.	.	1	30 10 5	32 10 0
Knockaneck,	120 2 4	13	9	3	1	4	2	2	1	.	.	1	83 0 9	00 5 0
Nutstown,	759 2 11	126	102	49	53	62	10	17	14	1	.	15	688 11 2	760 0 0
Wyestown,	362 1 12	51	42	36	36	72	9	11	14	.	.	14	355 15 10	375 10 0
Total,	3,438 2 26	522	414	212	149	361	81	72	65	5	.	70	3,213 3 7	3,284 10 0
Clonmethan P.:														
Brownscross,	164 1 8	2	20	5	7	12	1	2	3	.	.	3	159 0 0	159 0 0
Cabragh,	157 0 3	33	13	9	7	16	7	5	3	.	.	3	115 5 0	114 5 0
Clonmethan,	221 3 39	40	26	30	15	45	7	2	6	.	.	6	192 12 0	192 15 0
Fieldstown,	737 0 36	61	49	30	33	63	8	0	8	.	.	8	751 12 0	756 15 0
Glebe,	62 2 30	8	29	6	10	16	2	6	2	1	.	3	36 10 0	85 15 0
Jordanstown,	92 3 23	.	.	.	.	.	.	.	.	.	.	.	71 0 0	71 0 0
Killeen,	229 0 3	68	49	11	7	18	13	11	8	.	.	6	172 16 0	168 15 0
Moortown,	294 1 10	34	34	17	20	37	5	5	6	.	.	6	212 19 0	213 5 0
Oldtown,	358 0 25	7	16	5	3	12	1	2	2	.	.	2	360 0 0	374 5 0
Walganstown,	224 0 15	22	16	12	11	23	3	3	3	.	.	3	160 10 0	161 10 0
Wyanstown,	439 0 27	78	75	36	35	71	10	10	10	.	.	10	468 0 0	468 15 0
	3,027 3 19	358	332	162	151	313	57	54	49	1	.	50	2,752 4 0	2,766 0 0
Oldtown T.,	.	156	146	64	68	132	33	31	30	3	.	33	.	.
Total,	3,027 3 19	599	478	226	219	445	90	85	79	4	.	83	2,752 4 0	2,766 0 0
Garristown P.:														
Adamstown,	565 3 11	73	66	38	21	59	13	12	10	.	.	10	520 2 5	519 15 0
Baldwinstown,	792 2 10	260	266	125	105	230	34	51	44	.	.	44	842 9 1	821 10 0
Commons, Lower,	606 1 17	296	216	83	89	172	62	46	40	.	.	40	430 11 10	344 10 0
Commons, Upper,	243 0 3	260	173	62	76	138	55	42	36	1	.	37	190 17 6	161 5 0
Garristown,	1,252 1 11	441	292	75	80	155	91	65	37	6	.	43	1,601 15 6	1,531 10 0
Glebe, East,	9 3 36	.	.	.	.	.	.	.	.	.	.	.	8 12 6	7 10 0
Glebe, West,	20 0 12	68	.	.	.	.	17	.	.	.	.	.	10 11 7	19 15 0
Newhaggard,	119 2 36	18	14	8	6	14	3	2	2	.	.	2	105 17 0	98 0 0
Newtown,	741 3 34	26	19	10	14	24	5	8	4	2	.	6	785 8 2	820 15 0
Pluckhouse,	131 1 2	65	39	43	41	04	12	23	20	.	.	20	135 7 5	130 5 0
Tobeen,	234 0 24	164	59	15	11	26	28	15	5	.	.	5	190 1 4	170 0 0
Tobergregan,	626 0 23	193	151	61	52	113	34	28	25	.	.	25	615 14 2	627 10 0
	5,345 1 19	1,626	1,341	520	495	1,015	354	287	226	3	.	235	5,453 3 6	5,252 5 0
Garristown T.,	.	461	330	203	167	375	99	77	69	3	.	72	.	.
Baldwinstown T.,	.	133	.	.	.	.	23	.	.	.	.	.	.	.
Total,	5,345 1 19	2,420	1,721	723	662	1,390	476	364	295	12	.	307	5,453 0 6	5,252 5 0
Grallagh P.:														
Grallagh,	791 3 31	149	114	49	56	105	28	26	22	.	.	22	845 6 0	941 10 0

* The village of Ballyboghil, not now containing 20 houses, has been included with Ballyboghil townland.

Pnnted image digitised by the University of Southampton Library Digitisation Unit

DUBLIN.

Parishes, Townlands, and Towns.	Area.	Population In 1841 Persons.	Population In 1851 Persons.	Population In 1861. Males.	Population In 1861. Females.	Population In 1861. Total.	Houses In 1841. Number.	Houses In 1851. Number.	Houses In 1861. Inhabited.	Houses In 1861. Uninhabited.	Houses In 1861. Building.	Houses In 1861. Total.	Valuation Poor Law Valuation in 1851.	Valuation General Valuation in 1861.
	A. R. P.												£ s. d.	£ s. d.
HOLLYWOOD P.:														
Balrickard,	208 0 8	41	32	14	17	31	4	4	4	.	.	4	174 5 0	174 5 0
Beldaragh,	154 2 32	98	67	23	28	51	16	14	11	2	.	13	105 4 0	106 5 0
Belgee,	130 2 9	80	48	22	21	43	16	9	8	1	.	9	101 0 0	100 15 0
Brownstown,	186 3 11	19	27	10	8	18	3	4	3	.	.	3	109 7 0	102 15 0
Curragh, East,	111 0 37	39	24	5	9	14	0	4	2	.	.	2	96 0 0	95 5 0
Curragh, West,	388 3 35	51	41	10	9	19	10	8	5	.	.	5	385 0 0	395 15 0
Damastown,	890 3 22	131	126	49	32	81	18	19	15	2	.	17	698 8 0	685 10 0
Hollywood, Great,	340 2 14	49	43	16	12	20	6	7	6	.	.	6	207 5 0	207 0 0
Hollywood, Little,	302 0 14	32	28	11	8	19	8	8	2	.	.	2	209 1 0	208 10 0
Kinond,	130 0 29	14	4	2	2	4	2	1	1	.	.	1	78 15 0	78 15 0
Kitchenstown,	196 0 5	62	53	31	23	54	7	7	7	.	.	7	152 5 0	152 0 0
Knockbrack,	303 0 20	121	105	32	27	59	24	21	10	2	.	12	209 6 0	206 5 0
Mallahow,	601 1 36	162	104	40	36	76	24	20	15	1	.	16	544 19 0	539 10 0
Ring Commons, 1st Division,	24 2 10	29	35	11	8	19	7	8	4	.	.	4	5 9 0	4 0 0
Ring Commons, 2nd Division,	8 2 14	94	101	38	43	81	10	20	16	.	.	16	21 8 0	19 15 0
Total,	3,997 3 14	1,022	835	314	283	597	165	149	109	8	.	117	3,091 7 0	3,076 5 0
NAUL P.:														
Cabinhill,	81 3 4	134	75	27	22	49	24	15	13	1	.	14	69 6 0	68 5 0
Coolfores,	117 2 22	44	33	7	11	10	7	6	5	1	.	6	88 11 0	87 10 0
Doolagh,	65 3 31	15	11	4	1	5	1	1	1	.	.	1	61 15 0	61 15 0
Flackstown,	112 0 15	52	20	8	10	18	5	5	4	1	.	5	75 12 0	75 5 0
Fertyacres,	60 1 7	12	6	3	3	6	1	1	1	.	.	1	45 0 0	45 0 0
Hazardstown,	157 2 15	10	13	5	.	5	1	2	1	.	.	1	138 10 0	137 5 0
Hynestown,	274 2 1	110	102	50	55	105	21	18	17	3	.	20	238 17 0	236 15 0
Lecklintown,	214 2 22	31	21	11	8	19	4	3	3	.	.	3	160 17 0	160 15 0
Loughmann,	119 2 21	13	3	1	4	5	4	2	2	.	.	2	91 5 0	90 15 0
Naul,	376 0 4	20	28	20	19	39	4	7	8	3	.	11	476 10 0	471 10 0
Rath, Great,	193 1 27	22	42	17	24	41	4	7	7	.	.	7	111 10 0	111 5 0
Rath, Little,	140 1 34	25	22	3	2	5	4	4	1	2	.	3	98 10 0	97 15 0
Reynoldstown,	128 2 4	24	25	8	10	18	4	4	2	2	.	4	156 5 0	154 9 0
Westown,	525 3 1	45	41	21	12	33	0	7	6	5	.	11	556 8 0	553 10 0
Winnings,	59 1 13	2	.	.	.	.	1	.	.	.	.	.	38 0 0	38 0 0
	2,627 2 21	539	442	185	181	366	93	82	71	18	.	89	2,400 16 0	2,389 5 0
Naul T.,	. .	217	155	57	57	114	40	32	26	3	.	29	.	.
Total,	2,627 2 21	756	597	242	238	480	133	114	97	21	.	118	2,406 16 0	2,389 5 0
PALMERSTOWN P.:														
Cottrelstown,	229 1 26	21	18	16	9	25	4	5	5	.	.	5	234 15 0	240 0 0
Folly,	223 2 25	11	19	5	12	17	2	2	2	.	.	2	185 10 0	185 10 0
Jordanstown,	317 2 24	37	23	6	7	13	4	3	2	.	.	2	296 19 0	296 15 0
Palmerstown,	553 2 16	179	138	57	50	107	33	30	22	.	.	22	419 10 0	431 5 0
Whitestown,	228 2 37	19	18	4	9	13	2	2	2	.	.	2	167 10 0	167 10 0
Wolgunstown,	47 2 24	18	12	4	0	12	2	2	2	.	.	2	21 2 0	20 15 0
Total,	1,590 2 34	285	228	92	95	187	47	44	35	.	.	35	1,325 14 0	1,341 15 0
WESTPALSTOWN P.:														
Barnanstown,	183 3 9	.	.	8	5	13	.	.	1	.	.	1	114 5 0	117 5 0
Callaghstown,	128 2 14	.	8	3	1	4	.	1	1	.	.	1	91 15 0	91 15 0
Leastown,	274 1 7	38	26	17	9	26	6	4	4	.	.	4	213 10 0	221 0 0
Murragh,	327 0 2	30	34	10	10	20	6	4	3	1	.	4	332 17 0	339 10 0
Newtown,	309 0 17	34	34	3	5	13	6	5	3	.	.	3	234 14 0	234 5 0
Westpalstown,	373 0 27	67	85	27	25	52	8	8	8	.	.	8	346 0 0	344 0 0
Total,	1,595 3 36	169	167	73	55	128	26	22	20	1	.	21	1,368 1 0	1,367 15 0

BARONY OF CASTLEKNOCK.

CASTLEKNOCK P.:														
Abbotstown,	101 3 6	16	.	.	.	.	4	.	.	.	.	.	173 5 0	166 0 0
Annfield,	19 0 36	9	10	2	4	6	1	1	1	.	.	1	44 0 0	44 0 0
Ashtown,	276 3 12	238	422	131	135	366	41	78	58	4	1	63	1,036 0 0	1,429 5 0
Astagob,	93 0 27	292	228	104	112	216	54	50	46	2	.	48	300 11 0	290 15 0
Blanchardstown,	454 3 5	402	306	109	107	216	31	53	46	4	1	51	1,075 0 0	1,410 15 0

Printed image digitised by the University of Southampton Library Digitisation Unit

COUNTY OF

Parishes, Townlands, and Towns.	Area.	Population: In 1841. Persons.	Population: In 1851. Persons.	Population: In 1861. Males.	Population: In 1861. Females.	Population: In 1861. Total.	Houses: In 1841. Number.	Houses: In 1851. Number.	Houses: In 1861. Inhabited.	Houses: In 1861. Uninhabited.	Houses: In 1861. Building.	Houses: In 1861. Total.	Valuation: Poor Law Valuation in 1851.	Valuation: General Valuation in 1861.
	A. R. P.												£ s. d.	£ s. d.
CASTLEKNOCK P.—con.														
Cabragh,	457 0 17	586	499	295	408	703	93	75	70	3	.	73	1,557 9 0	1,706 0 0
Cappoge,	698 0 5	213	171	70	53	123	33	29	21	3	.	24	1,402 14 0	1,369 0 0
Carpenterstown,	166 3 11	141	56	37	81	66	23	14	13	.	.	13	343 2 0	542 0 0
Castleknock,	1,020 2 13	731	733	474	396	870	130	151	143	3	.	146	2,779 3 0	3,083 5 0
Castleknock (Phœnix Park, part of), (a)	787 2 39	172	175	102	104	206	27	40	30	.	.	30	662 0 0	534 10 0
Cordoff,	353 3 29	176	147	74	72	146	30	25	28	.	.	28	525 16 0	523 10 0
Deanestown,	173 0 2	22	26	9	8	17	5	4	3	1	2	6	236 10 0	236 15 0
Diswellstown,	418 3 29	116	94	47	57	104	16	11	12	.	.	12	814 0 0	826 10 0
Dunsink,	423 2 15	119	90	25	35	60	19	14	11	.	.	11	908 9 0	899 10 0
Huntstown,	299 3 33	37	18	15	14	29	4	4	5	.	.	5	481 0 0	481 0 0
Johnstown,	67 1 37	14	1	1	.	1	1	1	1	.	.	1	101 15 0	100 15 0
Mitchelstown,	154 2 30	40	47	16	19	35	6	8	6	1	.	7	243 5 0	242 5 0
Pelletstown,	259 3 6	186	175	96	97	193	37	42	42	.	.	42	911 0 0	1,352 0 0
Porterstown,	219 1 37	131	137	50	51	101	20	21	20	.	.	20	559 8 0	602 5 0
Scribblestown,	272 0 35	65	68	28	25	53	10	13	8	1	.	9	654 5 0	655 5 0
Sheephill,	349 1 28	11	53	21	18	39	3	9	8	.	.	8	636 10 0	636 0 0
Snugborough,	53 0 19	6	4	5	3	8	1	1	1	.	.	1	92 5 0	89 10 0
	7,123 2 29	3,725	3,500	1,761	1,799	3,560	644	659	582	22	4	608	15,339 7 0	17,222 15 0
Blanchardstown T.,	.	192	273	122	131	253	34	50	46	3	.	49	.	.
Castleknock T.,	.	156	182	112	103	215	34	36	39	7	.	46	.	.
Total,	7,123 2 29	4,063	3,955	1,995	2,033	4,028	712	747	667	32	4	703	15,339 7 0	17,222 15 0
CHAPELIZOD P.:														
Chapelizod,	67 1 28	.	.	.	.	.	.	.	.	.	.	.	924 0 0	1,090 15 0
Chapelizod (Phœnix Park, part of),	465 1 7	434	496	484	116	600	5	7	3	.	.	3	13 0 0	.
	532 2 35	434	496	484	116	600	5	7	3	.	.	3	937 0 0	.
Chapelizod T., pt. of, (b)	.	1,102	1,069	612	748	1,360	101	117	153	11	.	164	.	.
Total,	532 2 35	1,536	1,565	1,096	864	1,960	106	124	156	11	.	167	937 0 0	1,090 15 0
CLOGHRAN P.:														
Ballycoolen,	511 0 14	75	54	26	27	53	12	12	9	.	.	9	731 12 0	727 5 0
Cloghran,	95 3 22	8	17	11	10	21	2	2	3	.	.	3	157 0 0	155 0 0
Grange,	171 0 34	28	30	15	13	28	3	4	3	.	.	3	270 18 0	269 0 0
Total,	778 0 30	111	101	52	50	102	17	18	15	.	.	15	1,159 10 0	1,151 5 0
CLONSILLA P.:														
Astagob,	162 1 19	92	56	48	49	97	19	16	20	.	.	20	271 6 0	270 15 0
Barberstown,	166 1 25	25	44	14	17	31	5	7	5	.	.	5	277 13 0	607 10 0
Barnhill,	190 3 29	41	26	16	17	33	7	5	6	.	.	6	256 15 0	260 0 0
Blakestown,	104 3 6	5	27	38	28	66	1	5	13	1	.	14	171 17 0	171 15 0
Broomfield,	24 3 7	25	10	3	9	12	4	2	2	.	.	2	76 0 0	73 0 0
Castaheany,	302 3 36	32	17	15	20	35	4	4	5	.	.	5	442 10 0	442 10 0
Clonsilla,	382 3 9	160	155	74	77	151	28	25	24	2	.	26	867 12 0	1,081 5 0
Coolmine,	609 1 7	285	230	100	92	192	46	45	31	.	.	31	1,083 0 0	1,091 15 0
Hansfield or Phibblestown,	223 1 36	37	35	13	14	27	7	6	4	.	.	4	313 13 0	312 5 0
Hartstown,	181 2 2	18	11	5	3	8	3	3	2	.	.	2	301 5 0	301 5 0
Kellystown,	174 0 32	99	112	48	47	95	17	17	19	.	.	19	379 10 0	744 5 0
Sheepmoor,	161 0 16	62	93	39	42	81	12	17	14	1	.	15	308 7 0	363 0 0
Woodlands,	571 2 23	63	55	38	33	71	11	12	14	1	.	15	916 10 0	916 10 0
Total,	3,256 1 7	944	871	453	448	901	164	164	159	5	.	164	5,665 18 0	6,625 15 0
FINGLAS P., part of:														
Ballyboggan, North,	81 1 26	9	5	2	2	4	1	1	1	.	.	1	80 10 0	78 0 0
Ballyboggan, South,	104 1 8	75	79	16	25	41	13	13	7	1	.	8	360 9 0	478 5 0
Ballygall,	35 2 1	8	11	3	6	9	2	2	2	.	.	2	193 5 0	210 15 0
Belcskin,	123 1 34	8	13	8	11	19	2	2	3	.	.	3	193 0 0	182 10 0
Bishopswood,	68 3 8	3	12	3	2	5	1	2	1	.	.	1	107 15 0	103 0 0
Broghan,	338 2 12	246	202	103	88	191	37	38	31	3	2	36	403 5 0	386 0 0
Cabragh,	102 2 20	48	63	27	33	60	9	11	10	.	.	10	430 5 0	528 0 0
Cardiffsbridge,	143 1 6	45	39	10	11	21	7	9	5	3	.	8	306 8 0	306 5 0
Cardiffscastle,	252 3 18	52	8	6	8	14	12	3	3	1	.	4	505 15 0	505 10 0
Charlestown,	56 2 36	3	5	8	4	7	1	1	1	.	.	1	109 0 0	98 0 0
Coldwinters,	122 3 5	50	29	20	17	37	9	6	7	.	.	7	236 10 0	220 15 0

(a) The remainder of the Phœnix Park is in the parishes of Chapelizod and St. James; the entire park contains 1,752A. 3R. 21P.
(b) The remainder of the town of Chapelizod is in the parish of Palmerston, barony of Upperscross; the entire town contains 1,958 persons.

Printed image digitised by the University of Southampton Library Digitisation Unit

DUBLIN.

Parishes, Townlands, and Towns.	Area.	Population: In 1841. Persons.	Population: In 1851. Persons.	Population: In 1861. Males.	Population: In 1861. Females.	Population: In 1861. Total.	Houses: In 1841. Number.	Houses: In 1851. Number.	Houses: In 1861. Inhabited.	Houses: In 1861. Uninhabited.	Houses: In 1861. Building.	Houses: In 1861. Total.	Valuation: Poor Law Valuation in 1851. £ s. d.	Valuation: General Valuation in 1861. £ s. d.
	A. R. P.													
FINGLAS P., pt of—*con.*														
Cruiserath,	244 3 22	25	17	15	11	26	4	4	4	.	.	4	390 7 0	398 0 0
Finglas, East,	327 2 32	.	162	74	55	129	.	36	24	1	.	25	1,171 10 0	1,105 10 0
Finglas, West,	111 2 3	104	68	25	29	54	20	11	7	3	.	10	339 11 0	303 5 8
Finglas Wood,	84 2 3	54	11	13	12	25	9	9	5	1	.	6	249 6 0	254 5 0
Glasnevin Demesne,	3 8 0	.	.	.	.	.	.	.	.	.	.	.	4 15 0	4 15 0
Glebe,	6 3 0	6	.	.	.	.	1	.	.	.	.	.	14 0 0	14 0 0
Jamestown, Great,	100 3 7	40	28	16	17	33	5	8	6	.	.	6	384 15 0	391 10 0
Jamestown, Little,	36 0 34	18	23	13	8	22	3	5	6	.	.	6	195 0 0	184 0 0
Johnstown,	96 1 35	9	26	14	16	30	5	6	6	2	.	8	256 5 0	275 15 0
Kildonan,	163 0 16	16	12	5	4	9	3	2	2	.	.	2	299 8 0	252 0 8
Kilshane,	472 2 37	27	45	20	17	37	5	7	7	.	.	7	586 14 0	575 0 8
Poppintree,	16 1 18	2	.	.	.	.	1	.	.	.	.	.	32 0 0	32 8 0
Shallon,	56 3 13	.	8	3	2	5	.	1	1	.	.	1	72 0 0	72 10 0
Springmount,	131 2 12	36	34	10	18	34	5	5	5	1	.	6	323 5 0	322 15 0
Stang,	41 2 26	16	5	1	.	1	4	2	1	.	.	1	69 0 0	69 8 0
Stockens,	49 1 36	5	7	3	1	4	1	1	1	.	.	1	114 18 0	104 18 0
Talka,	213 0 25	141	157	55	52	107	16	25	12	.	.	12	731 6 0	686 18 0
	3,717 0 14	1,046	1,069	474	450	924	176	209	158	16	2	176	3,188 6 0	3,142 5 8
Finglas T.,	.	678	649	311	315	626	124	129	115	8	.	123	.	.
Tolka T.,	.	275	223	109	102	211	54	51	45	5	.	50	.	.
Total, (c)	3,717 0 14	1,999	1,961	694	867	1,761	354	389	310	29	2	349	6,188 6 0	3,142 5 0
MULHUDDART P.:														
Bay,	186 3 36	27	16	9	6	15	5	3	3	.	.	3	233 16 0	230 0 0
Belgree,	13 3 22	10	23	10	11	21	1	2	2	.	.	2	23 6 0	23 5 0
Buzzardstown,	298 3 6	49	30	22	11	33	11	5	5	1	.	6	479 10 0	470 0 0
Court,	34 0 20	3	8	.	.	.	1	2	.	.	.	.	26 0 8	40 15 0
Damastown,	351 3 31	19	22	14	16	30	3	3	3	.	.	3	447 0 0	447 0 0
Galhanstown,	192 2 8	60	39	28	17	45	8	7	10	.	.	10	228 15 0	228 5 0
Goddamendy,	83 3 13	11	5	4	3	7	2	1	1	.	.	1	127 0 0	127 0 0
Hollystown,	196 3 20	10	6	7	4	11	2	1	1	.	.	1	243 15 0	243 15 0
Hollywood,	50 2 5	7	15	14	14	28	3	5	5	.	.	3	100 10 0	165 15 0
Hollywoodrath,	218 1 26	27	14	6	3	9	5	2	2	.	.	2	253 15 0	263 15 0
Huntstown,	304 0 13	109	117	50	49	99	19	24	18	.	.	18	504 12 8	493 15 0
Killamonan,	32 3 20	.	.	.	.	.	.	.	.	.	.	.	35 5 0	35 5 0
Kilmartin,	615 0 6	49	64	22	24	46	8	8	9	.	.	9	581 0 0	579 0 0
Littlepace,	97 0 8	27	19	15	14	29	5	8	7	.	.	7	124 10 0	122 0 0
Macetown, Middle,	93 0 27	12	6	3	3	6	2	1	1	.	.	1	96 5 0	96 5 0
Macetown, North,	48 0 31	.	.	.	.	.	.	.	.	.	.	.	51 10 0	51 10 0
Macetown, South,	41 1 17	11	7	6	0	14	1	2	2	.	.	2	53 0 0	52 15 0
Moorestown,	71 2 0	6	0	5	6	11	2	2	2	.	.	2	66 15 0	66 15 0
Parslickstown,	202 2 24	34	32	10	12	22	3	4	4	1	.	5	250 5 0	249 15 0
Powerstown,	356 2 20	47	45	20	19	39	5	7	5	.	.	5	456 10 0	457 0 0
Tyrrelstown,	427 2 2	36	20	12	13	25	7	6	3	2	.	5	614 10 0	613 0 0
Yellow-walls,	137 1 2	03	41	7	7	14	5	6	2	.	.	2	137 17 0	138 0 0
Total,	4,067 0 34	505	535	264	240	504	98	95	83	4	.	87	5,195 12 8	5,222 10 0
ST. JAMES P., part of:														
Conyngham Road,	2 2 0	.	.	.	.	.	.	.	.	.	.	.	.	.
Longmeadows,	45 0 25	320	307	107	141	240	38	47	45	3	.	48	310 8 0	324 15 0
St. James' (Phœnix Park), part of,	499 3 15	112	703	963	84	1,047	0	22	20	.	.	20	43 0 0	.
Total, (d)	547 2 0	432	1,090	1,070	225	1,295	46	69	65	3	.	68	353 8 0	324 15 0
WARD P.:														
Cherryhound,	112 3 17	20	12	2	1	3	3	3	1	.	.	1	120 0 0	120 0 0
Irishtown,	107 2 3	15	15	9	3	12	4	4	3	.	.	3	240 12 0	246 10 0
Killamonan,	76 1 26	.	.	.	.	.	.	.	.	.	.	.	93 0 0	93 0 0
Newpark,	351 3 31	43	44	30	26	56	8	10	11	.	.	11	476 6 0	475 10 0
Sprickleastown,	122 1 22	25	17	8	5	13	5	3	3	.	.	3	149 7 0	148 10 0
Ward, Lower,	285 3 29	20	29	9	11	20	4	4	3	.	.	3	339 5 0	330 15 0
Ward, Upper,	212 1 0	47	11	4	3	7	7	2	2	.	.	2	350 15 0	335 15 0
Total,	1,349 1 8	175	128	62	49	111	31	26	23	.	.	23	1,825 5 0	1,800 0 0

(c) The remainder of the parish of Finglas is in the barony of Nethercross; the entire parish contains 1,330 persons.
(d) The remainder of the parish of St. James is in the barony of Uppercross, and the city of Dublin; the entire parish, including the inmates of Public Institutions, contains 18,262 persons.

Printed image digitised by the University of Southampton Library Digitisation Unit

BARONY OF COOLOCK.

Parishes, Townlands, and Towns.	Area.	Population: In 1841. Persons.	Population: In 1851. Persons.	Population: In 1861. Males.	Population: In 1861. Females.	Population: In 1861. Total.	Houses: In 1841. Number	Houses: In 1851. Number	Houses: In 1861. Inhabited.	Houses: In 1861. Uninhabited.	Houses: In 1861. Building	Houses: In 1861. Total.	Valuation: Poor Law Valuation in 1851. £ s. d.	Valuation: General Valuation in 1861. £ s. d.
	A. R. P.													
Artaine P.:														
Artaine (Donville),	155 1 2	17	23	16	9	25	3	8	7	.	.	7	239 0 0	239 0 0
Artaine, East,	29 2 7	7	9	6	7	13	2	1	1	.	.	1	82 10 0	82 10 0
Artaine, North,	164 3 36	72	57	14	15	29	13	13	8	1	.	9	336 15 0	356 0 0
Artaine, South,	281 1 6	143	127	43	57	100	22	26	23	2	.	25	729 5 0	675 5 0
Artaine, West,	124 3 3	66	37	24	23	47	9	10	10	.	.	10	340 0 0	338 15 0
Oldtown,	74 2 29	15	13	10	12	22	3	2	4	.	.	4	110 5 0	105 5 0
Packstown,	123 0 4	47	79	39	35	74	12	15	17	1	.	18	287 15 0	287 15 0
Total,	953 2 7	367	345	152	158	310	64	77	70	4	.	74	2,125 10 0	2,084 10 0
Baldoyle P.:														
Baldoyle,	297 2 37	15	23	13	9	22	3	5	5	.	.	5	816 2 0	922 5 0
Grange,	457 2 16	150	173	83	92	175	24	28	29	1	.	30	862 7 0	1,432 0 0
Maynestown,	235 2 3	25	51	18	17	35	5	8	8	.	.	8	254 18 0	478 5 0
Stapolin,	245 0 23	75	62	35	30	65	12	13	13	.	.	13	336 10 0	416 5 0
	1,235 3 39	265	314	148	148	297	44	54	55	1	.	56	2,369 17 0	3,248 15 0
Baldoyle T.,	.	835	817	298	378	677	174	177	156	6	.	162	.	.
Total,	1,235 3 39	1,100	1,131	447	527	974	218	231	211	7	.	218	2,369 17 0	3,248 15 0
Balgriffin P.:														
Balgriffin,	220 2 36	176	150	72	85	157	31	26	25	.	.	25	513 16 0	507 10 0
Balgriffin Park,	158 1 34	36	20	13	8	21	6	4	5	.	.	5	207 15 0	207 15 0
Ballymacartle,	84 0 8	.	7	1	1	2	.	1	1	.	.	1	104 5 0	104 5 0
Belcamp,	70 3 25	7	38	25	17	42	2	14	9	3	.	12	162 0 0	153 5 0
Bohammer,	134 2 2	27	72	18	16	34	5	9	7	.	.	7	241 10 0	247 5 0
Burgage,	78 3 18	34	30	9	10	19	6	6	4	1	.	5	134 5 0	120 10 0
Saintdoolaghs,	202 0 14	40	153	47	45	92	7	31	20	2	.	22	421 6 0	469 15 0
Snugborough,	102 3 24	77	43	18	20	38	13	6	5	.	.	5	178 19 0	181 10 0
	1,052 2 2	397	523	203	202	405	70	97	76	6	.	82	1,963 16 0	1,991 15 0
St. Doolaghs T., (e)	.	145	.	.	.	.	27	.	.	.	.	.	.	.
Total,	1,052 2 2	540	523	203	202	405	97	87	76	6	.	82	1,963 16 0	1,991 15 0
Clogheran P.:														
Baskin,	139 3 8	80	49	12	17	29	12	9	6	2	.	8	214 10 0	211 0 0
Clogheran,	604 2 12	222	244	105	112	217	44	48	40	.	.	40	905 14 0	896 15 0
Clonshagh,	10 0 10	.	.	4	5	9	.	.	1	.	.	1	18 5 0	18 5 0
Corballis,	201 3 3	31	18	6	9	15	6	5	4	.	.	4	323 4 0	321 10 0
Middletown,	143 3 11	26	26	13	11	24	6	6	5	1	.	6	268 5 0	263 5 0
Springhill,	64 0 2	12	11	10	5	15	2	2	2	.	.	2	114 18 0	114 10 0
Stockhole,	225 3 4	153	87	19	25	44	23	16	6	.	.	6	320 8 0	314 0 0
Toberbunny,	156 3 21	25	27	8	5	13	3	3	3	.	.	3	220 3 0	220 5 0
Total,	1,557 2 31	549	462	177	199	366	101	89	67	3	.	70	2,386 2 0	2,359 10 0
Clontarf P.:														
Clontarf, East,	112 0 24	69	124	40	61	101	11	20	17	1	.	18	1,910 12 0	1,776 0 0
Clontarf, West,	174 2 34	790	145	140	221	361	104	22	65	7	.	72	2,025 12 0	2,337 0 0
Elm Park,	107 0 33	72	46	31	63	94	8	9	11	1	.	12	452 15 0	510 5 0
Furry Park,	43 3 11	26	25	6	14	20	3	4	3	.	.	3	105 7 0	204 15 0
Greenlanes,	358 0 30	367	349	162	177	339	63	59	55	10	.	65	3,111 15 0	3,043 5 0
Harmonstown,	90 3 5	64	35	9	13	22	9	6	5	1	1	7	297 7 0	537 10 0
Heronstown,	108 0 20	174	106	13	78	91	31	16	11	1	.	12	422 0 0	406 15 0
Killester Demesne,	56 1 24	33	30	10	13	23	5	4	2	.	.	2	206 5 0	352 0 0
Sibylhill,	77 1 38	49	53	18	49	67	4	5	0	.	.	6	279 5 0	272 10 0
The Island or North Bull,	120 3 21	12	14	21	17	38	2	3	0	.	.	8	10 10 0	10 10 0
Clontarf Estuary,	.	.	.	.	.	.	.	.	.	.	.	.	.	443 5 0
Do. Sheds, Oyster Bank,	.	.	.	.	.	.	.	.	.	.	.	.	.	32 0 0
	1,189 3 0	1,656	927	455	701	1,156	240	148	183	21	1	205	8,881 8 0	9,925 15 0
Clontarf T.,	.	158	159	47	90	137	25	24	53	5	.	58	.	.
Do. Sheds T.,	.	660	716	367	483	850	100	125	117	17	.	134	.	.
Dollymount, T.,	.	190	264	86	105	191	35	50	38	4	.	42	.	.
Marine T.,	.	.	268	58	78	136	.	46	22	4	.	26	.	.
Seafield Avenue T.,*	.	.	190	.	.	.	.	32	.	.	.	.	.	.
Strandville Avenue T.,*	.	.	158	.	.	.	.	24	.	.	.	.	.	.
Total,	1,189 3 0	2,664	2,682	1,013	1,457	2,470	400	449	413	51	1	465	8,881 8 0	9,925 15 0
Clonturk P.:														
Ballybough,	112 1 34	.	35	411	570	981	.	6	155	10	1	166	2,300 0 0	2,329 10 0
Clonturk,	235 2 37	146	132	57	64	121	30	26	24	6	.	30	689 10 0	621 0 0
Donnycarney,	123 2 26	107	10	106	104	210	30	2	31	6	.	37	565 0 0	609 0 0

* Seafield and Strandville avenues have been included with Clontarf Sheds town.

(e) The village of St. Doolagh's does not now contain 20 houses; its present population has, therefore, merged in that of the townland of the same name, in which it is situated.

Printed image digitised by the University of Southampton Library Digitisation Unit

DUBLIN.

Parishes, Townlands, and Towns.	Area.	Population: In 1841. Persons.	Population: In 1851. Persons.	Population: In 1861. Males.	Population: In 1861. Females.	Population: In 1861. Total.	Houses: In 1841. Number	Houses: In 1851. Number	Houses: In 1861. Inhabited.	Houses: In 1861. Uninhabited.	Houses: In 1861. Building.	Houses: In 1861. Total.	Valuation: Poor Law Valuation in 1861.	Valuation: General Valuation in 1861.
	A. R. P.												£ s. d.	£ s. d.
CLONTURK P.—*con.*														
Drishoge,	188 1 16	182	107	91	68	129	31	24	22	4	.	26	693 15 0	669 0 0
Drumcondra,	109 3 19	187	127	247	61	308	31	25	23	1	.	23	685 15 0	747 15 0
Goosegreen,	140 0 36	112	165	91	195	286	24	29	28	2	.	30	600 15 0	596 5 0
Martin,	218 2 20	36	41	21	20	41	12	10	8	2	.	10	690 15 0	690 15 0
Richmond,	110 0 22	.	70	158	259	417	.	9	66	1	1	68	1,188 10 0	1,178 0 0
	1,244 0 10	350	687	1,152	1,341	2,493	158	121	356	32	2	390	7,404 0 0	7,433 5 0
Ballybough T.,*	.	1,074	984	.	.	.	173	173	.	.	.	.	.	.
Donnycarney T.,*	.	.	992	.	.	.	.	40	.	.	.	.	.	.
Drumcondra T.,	.	227	434	93	106	199	45	57	34	1	.	35	.	.
Richmond T.,*	.	570	303	.	.	.	93	58	.	.	.	.	.	.
High Park *Reformatory*	.	.	.	.	28	28	.	.	1	.	.	1	.	.
Total,	1,244 0 10	2,721	2,630	1,245	1,475	2,720	472	459	391	33	2	420	7,404 0 0	7,433 5 0
COOLOCK P.:														
Beaumont,	36 1 37	57	32	29	29	58	7	7	11	.	.	11	214 10 0	216 0 0
Bennybrook,	37 1 34	26	36	14	17	31	5	6	5	1	.	6	209 10 0	209 5 0
Brookville,	172 2 0	91	66	54	57	91	13	15	14	1	.	15	472 15 0	485 15 0
Coolock,	65 8 25	32	55	14	19	33	6	7	8	.	.	8	300 5 0	301 0 0
Darndale,	97 2 1	13	18	6	8	14	3	4	3	.	.	3	165 10 0	159 10 0
Fairfield,	78 1 19	56	60	21	24	45	10	8	6	.	.	6	179 10 0	179 0 0
Kilmore, Big,	359 2 11	33	38	38	39	77	9	14	17	1	.	18	714 12 0	720 5 0
Kilmore, Little,	41 1 17	27	16	7	16	23	4	4	4	.	.	4	116 0 0	116 0 0
Newbrook,	53 2 2	17	18	12	12	24	5	2	4	.	.	4	122 0 0	121 10 0
Newtown,	199 0 30	92	48	12	10	22	16	8	6	2	.	8	331 10 0	339 5 0
Oldtown,	43 2 15	21	4	7	14	21	2	2	2	.	.	2	38 0 0	38 0 0
Priorswood,	66 1 14	46	38	13	29	42	7	7	7	.	.	7	169 5 0	169 5 0
Santry,	26 1 32	15	8	1	2	3	4	3	1	1	.	2	45 10 0	46 10 0
Shrubs,	79 1 36	45	19	9	12	21	8	3	4	.	.	4	159 0 0	159 0 0
Toulegee,	242 3 30	87	90	34	59	93	16	16	16	.	.	16	416 0 0	414 15 0
Willsborough,	46 3 3	27	57	14	13	27	2	8	5	.	.	5	84 16 0	84 10 0
	1,734 1 26	687	673	265	360	625	118	117	115	6	.	121	3,789 1 0	3,808 10 0
Coolock T.,	.	260	270	100	89	189	40	44	39	1	.	40	.	.
Total,	1,734 1 26	947	943	365	449	814	158	161	154	7	.	161	3,789 1 0	3,808 10 0
GLASNEVIN P., part of:														
Ballygall,	49 3 34	10	.	.	.	.	2	.	.	.	.	.	120 0 0	120 0 0
Bankfarm,	45 3 15	11	16	4	2	6	2	2	1	.	.	1	116 5 0	115 5 0
Botanic Garden,	30 0 0	22	22	23	14	37	3	3	5	.	.	5	27 15 0	25 0 0
Claremont,	114 1 20	165	179	69	55	134	16	14	12	1	.	13	261 18 0	572 5 0
Clonmel,	90 3 36	13	14	5	4	9	2	2	2	.	.	2	193 0 0	193 0 0
Cresguna,	4 3 2	75	65	11	4	15	12	10	5	.	.	5	122 13 0	189 15 0
Glasnevin,	53 1 4	.	22	22	24	46	.	0	3	.	.	3	558 0 0	558 0 0
Glasnevin Demesne,	42 1 25	32	38	1	90	91	3	4	3	1	.	4	175 10 0	193 10 0
Hampsteadhill,	33 0 39	.	.	.	.	.	.	.	.	.	.	.	75 2 0	75 0 0
Hampstead, North,	52 1 5	7	28	37	25	62	91	1	6	.	.	8	148 10 0	120 0 0
Hampstead, South,	58 0 27	51	49	2	2	4	6	8	2	.	.	2	235 10 0	235 10 0
Prospect,	42 1 15	365	377	277	279	556	56	58	65	1	1	67	989 5 0	662 5 0
Slutsend or West Farm	124 1 37	7	55	54	3	57	1	10	2	.	.	2	946 17 0	331 0 0
Tolka Park,	37 0 12	6	.	14	27	41	1	.	5	.	.	5	128 0 0	158 0 0
Violethill, Great,	50 3 5	6	51	9	18	27	1	7	6	.	.	6	307 0 0	165 5 0
Violethill, Little,	33 3 13	38	9	2	2	4	4	1	1	.	.	1	105 17 0	99 5 0
Wad,	93 0 30	.	1	70	13	83	.	2	2	.	.	2	179 10 0	201 10 0
Walnut Grove,	38 2 36	27	26	5	5	10	2	1	2	.	.	2	100 0 0	88 5 0
	995 2 35	856	942	605	577	1,182	112	131	127	3	1	131	4,805 12 0	3,933 15 0
Glasnevin T.,	.	370	398	149	183	332	66	47	41	3	.	44	.	.
Training School, National Board,	.	.	.	42	.	42	.	.	1	.	.	1	.	.
Total, (f)	995 2 35	1,226	1,340	796	760	1,556	178	178	169	6	1	176	4,805 12 0	3,933 15 0
GRANGE GORMAN P., part of:														
Cabragh,	24 1 11	44	68	44	43	87	6	14	13	.	.	13	150 10 0	159 5 0
Grange Gorman, Mid.,	335 2 9	618	734	333	448	781	93	129	126	8	.	134	2,333 5 0	2,955 15 0
Grange Gorman, Nth.,	71 1 17	24	13	19	12	31	5	4	4	1	.	5	265 5 0	569 5 0
Grange Gorman, Sth.,	120 3 28	100	159	65	88	153	20	31	31	2	1	34	641 5 0	655 10 0
Total, (g)	552 0 25	786	971	461	591	1,052	124	178	174	11	1	186	3,390 5 0	4,359 15 0
HOWTH P.:														
Burrow,	257 1 17	136	139	61	81	142	25	24	22	4	.	26	375 15 8	521 15 0
Censure,	103 2 15	31	61	23	39	62	5	8	8	1	.	10	224 15 0	254 15 0

* The towns of Ballybough, Donnycarney, and Richmond, have been included with the townlands of Ballybough, Donnycarney, and Richmond respectively.
(f) The remainder of the parish of Glasnevin is in the city of Dublin; it is uninhabited.
(g) The remainder of the parish of Grange Gorman is in the city of Dublin; the entire parish, including the inmates of Public Institutions, contains 6,364 persons.

Printed image digitised by the University of Southampton Library Digitisation Unit

Parishes, Townlands, and Towns.	Area.	Population: In 1841.	Population: In 1851.	Population: In 1861. Males.	Population: In 1861. Females.	Population: In 1861. Total.	Houses: In 1841. Number.	Houses: In 1851. Number.	Houses: In 1861. Inhabited.	Houses: In 1861. Uninhabited.	Houses: In 1861. Building.	Houses: In 1861. Total.	Valuation: Poor Law Valuation in 1851.	Valuation: General Valuation in 1861.
	A. R. P.	Persons.	Persons.										£ s. d.	£ s. d.
HOWTH P.—*continued.*														
Howth,	1,188 0 32	432	369	163	185	348	92	75	63	15	.	78	1,199 0 0	1,703 15 0
Howth Demesne,	563 3 34	38	94	31	39	70	4	16	9	1	.	10	813 16 0	971 15 0
Ireland's Eye,	85 0 24	.	.	.	.	.	1	1	.	.	.	.	12 5 0	12 5 0
Quarry,	35 1 37	18	32	19	19	38	4	8	8	8	.	16	120 15 0	219 18 0
Sutton, North,	116 1 20	39	39	37	35	72	14	10	13	1	.	14	250 3 0	258 15 0
Sutton, South,	352 2 2	100	152	56	52	108	19	29	24	4	.	28	613 5 0	535 0 0
Thulla Island,	0 3 22	.	.	.	.	.	.	.	.	.	.	.	0 2 0	.
Sutton Oyster Bank,	.	.	.	.	.	.	.	.	.	.	.	.	.	50 0 0
Estuary,	.	.	.	.	.	.	.	.	.	.	.	.	.	49 15 0
	2,669 2 3	846	886	390	450	840	164	171	148	34	.	182	3,625 17 0	4,626 10 0
Howth T.,	.	692	829	412	397	809	151	157	142	20	.	162	.	.
Total,	2,669 2 3	1,538	1,715	802	847	1,649	315	328	290	54	.	344	3,625 17 0	4,626 10 0
KILBARRACK P.:														
Kilbarrack, Lower,	259 3 26	77	72	31	32	63	12	12	13	1	.	14	355 15 0	421 15 0
Kilbarrack, Upper,	390 2 30	77	131	69	94	163	11	26	25	.	.	25	645 4 0	1,151 5 0
Swanstown,	89 1 38	45	39	23	22	45	5	4	5	.	.	5	201 4 0	329 5 0
Total,	740 0 14	199	242	123	148	271	28	42	43	1	.	44	1,202 3 0	1,902 5 0
KILLESTER P.:														
Killester, North,	150 3 37	195	60	69	87	156	31	13	32	.	.	32	482 7 0	540 0 0
Killester, South,	128 1 19	261	226	122	120	242	36	36	38	.	3	41	719 15 0	1,119 5 0
	279 1 16	456	286	191	207	398	67	49	70	.	3	73	1,202 2 0	1,659 5 0
Artaine T.,*	.	.	112	.	.	.	.	22	.	.	.	.	.	.
Total,	279 1 16	456	400	191	207	398	67	71	70	.	3	73	1,202 2 0	1,659 5 3
KINSALEY P.:														
Abbeyville,	80 3 21	81	20	7	9	16	8	6	4	1	.	5	197 12 0	197 5 0
Auburn,	248 1 36	42	73	36	34	70	7	10	9	.	.	9	414 15 0	413 0 0
Drinan,	441 2 33	90	85	27	36	63	13	13	10	.	.	10	603 5 0	509 10 0
Drumnigh,	107 2 15	29	34	17	12	29	4	7	5	1	.	6	215 0 0	358 15 0
Feltrim,	177 1 36	163	69	46	40	86	28	14	14	.	.	14	290 10 0	272 10 0
Greenwood,	111 3 36	30	23	10	11	21	3	2	3	.	.	3	202 5 0	202 5 8
Kinsaley,	713 3 33	282	206	140	135	275	43	51	52	.	.	52	1,170 17 0	1,152 10 0
Mahestown,	44 2 38	31	4	1	5	6	4	1	1	.	.	1	56 15 0	56 15 0
Rahulk,	135 1 7	11	14	9	7	16	2	3	3	1	.	4	154 11 0	154 18 0
Streamstown,	67 3 12	9	40	13	11	24	2	12	7	.	.	7	103 12 0	103 5 0
Total,	2,129 3 27	718	648	306	300	606	115	119	108	3	.	111	3,407 2 0	3,505 10 0
MALAHIDE P.:														
Islands,	2 0 7	.	.	.	.	.	.	.	.	.	.	.	1 16 0	1 15 0
Malahide,	503 0 4	210	323	131	155	286	32	60	53	.	.	53	2,451 12 0	3,279 10 0
Malahide Demesne,	215 2 31	19	35	19	26	45	4	4	5	.	.	5	437 17 0	437 10 0
Yellow Walls,	405 0 0	446	387	153	172	325	90	81	65	1	.	66	707 10 0	699 5 0
Oyster Bank,	.	.	.	.	.	.	.	.	.	.	.	.	.	50 0 0
Estuary,	.	.	.	.	.	.	.	.	.	.	.	.	.	306 10 0
	1,125 3 2	675	745	303	353	656	126	145	123	1	.	124	3,598 15 0	4,774 10 0
Malahide T.,	.	664	596	324	386	710	107	126	119	12	4	135	.	.
Total,	1,125 3 2	1,339	1,341	627	739	1,366	233	271	242	13	4	259	3,598 15 0	4,774 10 0
PORTMARNOCK P.:														
Beechwood,	242 2 13	51	17	15	10	25	7	4	5	.	.	5	345 0 0	507 5 0
Broomfield,	96 3 19	45	87	18	15	33	7	8	6	1	.	7	225 13 0	595 5 0
Burrow,	588 0 1	67	259	90	102	192	10	45	37	3	.	40	363 16 0	376 10 0
Carrickhill,	268 2 21	73	77	30	32	62	12	13	13	.	.	13	457 15 0	457 5 0
Glebe,	16 1 13	.	14	2	2	4	.	2	1	.	.	1	40 10 0	36 0 0
Grange,	68 0 8	24	25	15	12	27	4	4	3	.	.	3	123 15 0	464 10 0
Hazelbrook,	33 3 23	15	18	3	4	7	2	3	2	.	.	2	80 0 0	69 10 0
Portmarnock,	326 1 33	299	60	13	21	34	44	11	9	4	.	13	535 14 0	1,091 10 0
Robswalls,	191 1 12	28	34	11	7	18	3	5	3	3	.	6	274 5 0	273 15 0
Saintheleus,	192 0 19	29	31	12	7	19	7	6	4	.	.	4	329 10 0	320 10 0
Total,	2,034 1 2	631	602	209	212	421	96	101	83	11	.	94	2,705 18 0	4,192 0 0
RAHENY P.:														
Ballyboy,	60 2 13	28	22	6	9	15	3	4	3	.	.	3	215 14 0	407 10 0
Bettyville,	96 3 14	35	36	22	26	48	15	10	10	2	.	12	269 8 0	287 0 0
Charleville,	59 3 4	.	.	6	3	8	.	1	2	.	.	2	114 15 0	114 15 0
Edenmore,	123 2 33	35	68	31	30	61	6	12	10	.	.	10	311 5 0	379 15 0
Foxlands,	35 0 8	81	32	21	20	41	14	7	6	.	.	6	230 0 0	229 10 0
Glebe,	41 1 26	21	25	9	9	18	2	3	3	.	.	3	151 5 0	283 0 0
Maryville,	118 3 2	37	23	8	6	14	5	5	5	.	.	5	269 13 0	267 5 0
Mountelive,	40 3 33	18	17	0	15	19	5	4	2	1	.	3	144 14 0	317 5 0
Raheny, North,	130 3 15	.	53	14	22	37	.	9	7	.	.	7	364 13 0	582 15 0

* The village of Artaine, not now containing twenty houses, has been included with the townland of Killester, North.

Pnnted image digitised by the University of Southampton Library Digitisation Unit

DUBLIN.

Parishes, Townlands, and Towns.	Area.	Population: In 1841. Persons.	Population: In 1851. Persons.	Population: In 1861. Males.	Population: In 1861. Females.	Population: In 1861. Total.	Houses: In 1841. Number.	Houses: In 1851. Number.	Houses: In 1861. Inhabited.	Houses: In 1861. Uninhabited.	Houses: In 1861. Building.	Houses: In 1861. Total.	Valuation: Poor Law Valuation in 1851.	Valuation: General Valuation in 1861.
	A. R. P.												£ s. d.	£ s. d.
RAHENY P.—*con.*														
Raheny, South,	95 1 35	77	20	.	.	.	15	8	.	.	.	.	206 1 0	363 15 0
Snug,	60 2 37	45	43	12	21	33	7	10	8	1	.	9	108 15 0	115 10 0
North Bull Islands,	6 0 34	.	.	.	.	.	.	.	.	.	.	.	.	.
	920 1 19	427	339	135	160	295	72	74	54	4	.	58	2,386 3 0	3,291 0 0
Raheny T.,	.	295	209	108	160	214	49	43	44	3	.	47	.	.
Total,	920 1 10	722	548	243	266	509	121	117	98	7	.	105	2,386 3 0	3,291 0 0
ST GEORGE'S P., pt. of:														
Clooliff, East,	110 2 35	598	655	219	238	457	81	87	77	7	1	85	1,350 5 0	1,372 10 0
Clooliff, West,	63 3 18	373	455	164	246	432	61	70	70	4	.	74	1,065 15 0	1,027 5 0
Daneswell,	9 0 4	.	.	2	2	4	.	.	1	.	.	1	29 10 0	29 10 0
Daneswell or Crossgrue, North,	78 1 3	21	26	36	45	81	4	6	14	3	.	17	229 15 0	285 0 0
Drishoge,	16 0 38	123	114	83	79	162	22	27	32	1	.	33	157 0 0	126 15 0
Fairfield,	7 2 1	19	26	5	11	16	3	4	3	1	.	4	79 10 0	92 15 0
Goose Acre,	3 2 2	16	12	3	5	8	3	2	2	.	.	2	16 10 0	14 0 0
Greenmount,	8 2 20	12	0	6	11	17	2	2	2	.	.	2	46 15 0	46 15 0
Prospect,	9 2 20	.	.	.	.	.	.	.	.	.	.	.	27 15 0	27 15 0
	309 1 21	1,162	1,297	538	639	1,177	176	198	201	16	1	218	2,984 15 0	3,522 5 0
Whitworth Hospital,	.	.	.	7	12	19	.	.	1	.	.	1	.	.
Auxiliary Workhouse,	.	.	.	123	46	169	.	.	1	.	.	1	.	.
Total, (k)	309 1 21	1,162	1,297	668	697	1,365	176	198	203	16	1	220	2,984 15 0	3,522 5 0
ST. MARGARETS P.:														
Barberstown,	144 2 2	20	11	5	6	11	5	2	1	.	.	1	167 16 0	164 0 0
Dubbor,	8 1 23	11	0	2	.	2	1	1	1	.	.	1	14 5 0	14 5 0
Dunbro,	206 1 12	27	10	3	1	4	4	3	1	.	.	1	244 5 0	244 5 0
Dunsoghly,	265 1 25	47	46	22	21	43	9	7	3	.	.	3	362 4 0	351 0 0
Harristown,	239 2 4	52	47	13	8	21	7	7	5	.	.	5	367 3 0	365 10 0
Kingstown,	194 1 10	18	3	8	6	14	4	1	3	.	.	3	230 15 0	233 5 0
Merryfalls,	135 0 25	14	23	6	5	11	3	4	2	1	.	3	166 4 0	165 5 0
Millhead,	64 3 32	6	21	9	0	17	2	3	3	.	.	3	90 2 0	86 10 0
Newtown,	340 3 37	45	48	16	18	34	9	13	7	3	.	10	419 17 0	396 0 0
Pickardstown,	184 1 5	66	91	35	26	61	10	13	11	.	.	11	229 7 0	227 0 0
Portmellick,	106 0 4	9	19	11	8	19	1	2	3	.	.	3	135 3 0	134 15 0
Sandyhill,	173 0 10	10	6	16	13	29	2	2	6	.	.	6	194 12 0	194 15 0
Shangaslill,	157 1 28	4	11	10	13	23	1	3	3	.	.	3	159 10 0	158 10 0
St. Margarets,	150 1 21	64	70	37	19	56	12	14	9	3	.	12	183 10 0	187 0 0
Total,	2,400 3 7	401	412	193	152	345	70	78	63	7	.	70	2,965 3 0	2,922 0 0
SANTRY P.:														
Balbutcher,	141 2 17	10	32	28	20	48	2	3	7	.	.	7	217 18 0	218 0 0
Balcurris,	215 0 21	46	66	19	12	31	11	14	5	.	.	5	331 17 0	330 15 0
Ballyman,	365 0 0	91	108	73	22	95	6	5	5	.	.	5	577 3 0	576 10 0
Ballystruan,	100 1 27	0	10	5	3	8	1	1	2	.	.	2	142 15 0	142 0 0
Belcamp,	289 1 37	138	100	45	61	106	20	15	16	.	.	16	565 10 0	565 10 0
Clonshagh,	474 0 15	147	150	74	65	139	27	30	26	2	.	28	710 14 0	704 0 0
Collinstown,	394 1 21	56	42	34	23	57	15	11	14	.	.	14	560 4 0	560 15 0
Commons,	28 3 21	16	21	4	4	8	5	4	2	.	.	2	50 0 0	49 10 0
Coultry,	225 0 30	55	35	12	13	25	6	7	5	.	.	5	295 4 0	287 5 0
Dardistown,	69 1 30	31	27	10	3	13	8	7	3	1	.	4	115 11 0	115 5 0
Dubber,	239 3 38	34	41	22	22	44	6	7	8	.	.	8	364 4 0	364 0 0
Dunbro, Great,	10 2 2	0	5	8	9	17	1	1	2	.	.	2	13 15 0	13 15 0
Dunbro, Little,	18 3 35	.	.	.	.	.	.	.	.	.	.	.	22 15 0	22 15 0
Huntstown,	193 3 39	15	19	4	6	10	2	1	1	.	.	1	252 10 0	252 10 0
Moakstown,	174 0 9	26	35	11	14	25	3	5	5	1	.	6	264 10 0	264 10 0
Poppintree,	116 3 17	19	16	11	8	19	4	2	2	.	.	2	206 0 0	204 0 0
Rock,	12 1 4	15	20	6	7	13	3	4	2	.	.	2	18 4 0	17 10 0
Santry,	631 0 7	121	103	37	42	79	19	16	14	1	.	15	1,145 5 0	1,139 10 0
Santry Demesne,	275 0 11	26	32	29	21	50	6	8	12	1	.	13	556 13 0	577 0 0
Silloge,	215 1 5	15	5	3	5	8	1	1	1	.	.	1	294 0 0	294 0 0
Stormanstown,	246 2 35	37	36	16	15	33	6	8	5	.	.	5	444 3 0	444 0 0
Tornapin, Great,	206 3 16	34	42	16	20	36	8	8	7	.	.	7	266 15 0	267 15 0
Tornapin, Little,	78 3 2	58	57	18	26	44	5	10	10	.	.	10	150 14 0	144 5 0
	4,726 0 1	1,007	1,006	409	421	910	165	170	154	6	.	160	7,585 4 0	7,625 0 0
Santry T.,	.	110	134	66	58	124	24	24	22	7	.	29	.	.
Total,	4,726 0 1	1,117	1,140	555	470	1,034	189	194	176	13	.	189	7,585 4 0	7,625 0 0
SWORDS P., part of: (i)														
Glebe,	5 3 29	5	3	6	6	12	1	1	2	.	.	2	10 15 0	10 15 0

(k) The remainder of the parish of St George is in the city of Dublin; the entire parish, including the inmates of Public Institutions, contains 18,774 persons.
(i) The remainder of the parish of Swords is in the barony of Nethercross; the entire parish contains 2,687 persons.

Printed image digitised by the University of Southampton Library Digitisation Unit

BARONY OF DUBLIN.

Parishes, Townlands, and Towns.	Area.	Population: In 1841. Persons.	Population: In 1851. Persons.	Population: In 1861. Males.	Population: In 1861. Females.	Population: In 1861. Total.	Houses: In 1841. Number	Houses: In 1851. Number	Houses: In 1861. Inhabited.	Houses: In 1861. Uninhabited.	Houses: In 1861. Building.	Houses: In 1861. Total.	Valuation: Poor Law Valuation in 1851. £ s. d.	Valuation: General Valuation in 1861. £ s. d.
Booterstown P., pt. of:	A. R. P.													
Intake,	70 0 35	.	.	.	.	.	.	.	.	.	.	.	4,550 0 0	3,148 10 0
Williamstown T., part of, (j)	.	220	309	148	199	347	44	64	59	4	.	63	.	.
Total, (k)	70 0 35	220	309	148	199	347	44	64	59	4	.	63	4,550 0 0	3,148 10 0
Donnybrook P., pt. of:														
Furzyacres,	33 1 10	75	.	75	86	161	11	.	31	.	.	31	677 15 0	677 5 0
Smeatscourt,	277 1 16	954	746	260	379	639	158	130	108	5	.	111	2,932 15 0	3,613 5 0
Pigeon House Fort,	.	.	.	216	46	262	.	.	1	.	.	1	.	.
	360 2 26	1,029	746	551	511	1,062	169	130	138	5	.	143	3,610 10 0	4,290 10 0
Baggotrath T.,	29 3 26	476	280	27	89	116	37	27	17	2	.	19	327 5 0	347 0 0
Ballsbridge T.,	32 3 37	484	573	262	263	525	64	71	81	1	.	82	666 0 0	903 15 0
Beggarsbush T.,	116 2 21	655	1,193	631	775	1,406	114	188	202	7	7	216	2,584 0 0	3,838 0 0
Clonskeagh T.,	63 1 26	352	310	161	195	356	70	60	60	1	8	69	766 10 0	1,166 5 0
Donnybrook E. T.,	53 3 33	970	1,133	413	464	877	124	144	109	2	.	111	794 5 0	774 0 0
Donnybrook W. T.,	100 2 22	640	537	337	539	876	103	124	137	3	6	146	1,931 15 0	2,533 15 0
Irishtown T.,	56 3 6	1,109	1,244	631	759	1,390	163	221	229	5	2	236	1,799 5 0	2,238 5 0
Merrion T.,	197 1 39	523	725	361	440	801	34	134	138	15	.	153	3,630 5 0	4,760 0 0
Ringsend T.,	53 0 14	1,755	2,064	917	1,016	1,933	170	205	209	12	.	221	1,620 0 0	1,734 0 0
Sandymount T.,	242 3 37	1,142	1,419	801	1,283	2,084	172	283	323	20	4	352	5,269 7 0	6,799 5 0
Hospital of Incurables,	.	.	.	27	43	70	.	.	1	.	.	1	.	.
General Magdalen Asylum,	.	.	.	.	55	55	.	.	1	.	.	1	.	.
Total, (l)	1,313 2 9	9,335	10,524	5,169	6,482	11,651	1,270	1,587	1,650	73	27	1,750	22,999 2 0	28,074 15 0
Monkstown P., pt. of, Newtown, Blackrock,	3 1 1	.	.	.	.	.	.	.	.	.	.	.	.	.
Blackrock T., pt. of, (m)	.	148	96	45	65	110	21	15	15	.	.	15	.	537 5 0
Total, (n)	3 1 1	146	96	45	65	110	21	15	15	.	.	15	.	537 5 0
St Mark's P., pt. of: (o)														
South Lots,	31 0 12	.	46	15	20	35	.	8	6	.	.	6	302 5 0	429 5 0
St Peter's P., part of:														
Baggotrath, East,	193 1 11	2813	3,405	2,393	2,973	5,366	392	531	631	18	14	663	15,291 3 0	21,621 10 0
Baggotrath, North,	27 3 30		791	367	575	942		122	134	6	.	140	2,785 10 0	2,934 10 0
	226 1 1	2,813	4,196	2,760	3,548	6,308	392	653	765	24	14	803	18,076 13 0	24,756 0 0
City of Dublin Hospital,	.	.	.	23	26	54	.	.	1	.	.	1	.	.
Asylum for Females,	.	.	.	.	25	25	.	.	1	.	.	1	.	.
Total, (p)	226 1 1	2,813	4,196	2,783	3,599	6,387	392	653	767	24	14	805	18,076 13 0	24,756 0 0
Taney P., part of: (q)														
Rochuck,	6 0 17	51	197	86	97	183	9	23	23	.	.	23	110 15 0	110 5 0

BARONY OF NETHERCROSS.

Parishes, Townlands, and Towns.	Area.	Population: In 1841. Persons.	Population: In 1851. Persons.	Population: In 1861. Males.	Population: In 1861. Females.	Population: In 1861. Total.	Houses: In 1841. Number	Houses: In 1851. Number	Houses: In 1861. Inhabited.	Houses: In 1861. Uninhabited.	Houses: In 1861. Building.	Houses: In 1861. Total.	Valuation: Poor Law Valuation in 1851. £ s. d.	Valuation: General Valuation in 1861. £ s. d.
Donabate P.:														
Balcarrick,	203 3 17	39	24	11	12	23	4	4	4	1	.	5	175 6 0	175 0 0
Corballis,	303 3 36	39	51	42	34	76	12	11	10	2	.	12	435 0 0	768 15 0
Donabate,	53 1 15	32	19	10	13	23	4	4	3	.	.	3	114 10 0	95 5 0
Kilcrea,	277 0 32	36	55	9	5	14	7	7	2	3	.	5	246 16 0	385 10 0
Lusestown,	480 2 20	65	48	39	39	78	9	10	10	.	.	10	428 3 0	434 15 0
Mullan Island,	4 2 24	.	.	.	.	.	.	.	.	.	.	.	2 15 0	.
Newbridge Demesne,	349 2 11	39	36	19	22	41	5	5	5	.	.	5	342 10 0	342 15 0
Portraine Demesne,	229 0 23	15	15	10	5	15	3	5	3	.	.	3	257 5 0	258 0 0
Turvey,	312 0 38	27	10	0	6	14	5	2	2	.	.	2	327 6 0	326 10 0
Mullan Intake,	.	.	.	.	.	.	.	.	.	.	.	.	.	224 5 0
Donabate Estuary,	.	.	.	.	.	.	.	.	.	.	.	.	.	492 0 0
Donabate T., part of,	2,714 2 16	342	301	143	136	264	49	48	39	5	.	45	2,329 18 0	3,604 15 0
	.	137	105	34	44	78	20	20	15	5	.	20	.	.
Total, (r)	2,714 2 16	479	406	182	180	362	69	68	54	11	.	65	2,329 18 0	3,604 15 0
Finglas P., part of,														
Ballystraban,	152 2 31	25	27	15	14	29	5	4	5	.	.	5	192 0 0	192 0 0
Kilreask,	262 3 5	51	28	15	11	26	6	6	4	.	.	4	354 0 0	351 10 0
Lusestown,	207 0 6	3	.	.	.	.	1	.	.	.	.	.	226 0 0	226 0 0

(j) The remainder of the town of Williamstown is in the parish of Booterstown, barony of Rathdown; the entire town contains 1,362 persons.
(k) The remainder of the parish of Booterstown is in the barony of Rathdown; the entire parish contains 3,219 persons.
(l) The remainder of the parish of Donnybrook is in the baronies of Rathdown and Uppercross; the entire parish contains 12,151 persons.
(m) The remainder of the town of Blackrock is in the parish of Monkstown, barony of Rathdown, the entire town contains 2,923 persons.
(n) The remainder of the parish of Monkstown is in the barony of Rathdown; the entire parish contains 21,517 persons.
(o) The remainder of the parish of St. Mark is in the city of Dublin; the entire parish, including the inmates of Public Institutions, contains 20,887 persons.
(p) The remainder of the parish of St. Peter is in the barony of Uppercross, and in the city of Dublin; the entire parish, including the inmates of Public Institutions, contains 58,721 persons.
(q) The remainder of the parish of Taney is in the barony of Rathdown; the entire parish, including the inmates of Public Institutions, contains 4,208 persons.
(r) The remainder of the town of Donabate is in the parish of Portraine; the entire town contains 246 persons.

Pnnted image digitised by the University of Southampton Library Digitisation Unit

DUBLIN.

Parishes, Townlands, and Towns.	Area.	Population: In 1841.	Population: In 1851.	Population: In 1861. Persons.	Population: In 1861. Males.	Population: In 1861. Females.	Population: In 1861. Total.	Houses: In 1841. Number.	Houses: In 1851. Number.	Houses: In 1861. Inhabited.	Houses: In 1861. Uninhabited.	Houses: In 1861. Building.	Houses: In 1861. Total.	Valuation: Poor Law Valuation in 1851.	Valuation: General Valuation in 1861.
	A. R. P.													£ s. d.	£ s. d.
FINGLAS P., pt. of—*con.*															
Skephubble,	135 3 20	23	16	7	4	11	2	2	2	.	.	2		121 0 0	121 0 0
Taberburr,	220 1 23	61	66	52	21	53	11	9	8	.	.	9		189 10 0	189 10 0
Westereave	0 3 5	.	.	.	.	.	.	.	.	.	.	.		1 0 0	1 0 0
Total, (s)	679 2 10	180	137	69	50	119	25	21	20	.	.	20		1,083 10 0	1,081 0 0
KILLEEK P.:															
Killeek,	555 2 33	137	110	49	37	86	16	17	14	.	.	14		501 10 0	498 5 0
Mountambrose, Great,	49 3 1	8	12	4	7	11	1	2	1	.	.	1		47 15 0	48 10 0
Mountambrose, Little,	31 1 0	20	11	0	3	17	3	3	3	.	.	3		46 0 0	46 0 0
Westereave,	170 3 3	20	29	8	5	13	4	4	2	.	.	2		157 0 0	155 5 0
Total,	807 2 0	185	162	70	57	127	26	26	20	.	.	20		752 5 0	748 0 0
KILLOSSERY P.:															
Balcultry,	93 2 35	17	14	0	3	12	3	2	3	.	.	3		95 14 0	95 10 0
Boggyheary,	90 2 2	.	.	.	.	.	.	.	.	.	.	.		69 0 0	69 0 0
Brazil,	216 2 29	70	56	23	22	45	10	9	9	.	.	9		249 14 0	248 10 0
Drishoge,	100 3 25	29	24	15	14	29	5	4	4	.	.	4		70 10 0	70 0 0
Killossery,	252 2 20	47	31	15	13	28	0	6	5	1	.	6		244 11 0	246 5 0
Lens,	140 2 3	25	14	3	5	8	4	3	3	.	.	3		194 5 0	192 15 0
Lispopple,	611 1 33	75	62	20	33	61	13	11	8	.	.	9		562 14 0	560 5 0
Mountstuart,	68 0 26	2	4	1	1	2	1	1	1	.	.	1		89 10 0	89 10 0
Rath,	107 0 30	36	30	7	8	15	6	7	3	.	.	3		169 5 0	165 5 0
Rowlestown, East,	121 2 30	13	7	5	2	7	4	4	2	1	.	3		153 10 0	153 10 0
Rowlestown, West,	217 3 31	39	33	22	15	37	6	8	8	.	.	9		226 19 0	235 5 0
Scatteraugh,	171 0 25	15	10	3	2	5	1	1	1	.	.	1		147 10 0	147 13 0
Sargalstown, North,	224 1 12	.	.	.	.	.	.	.	.	.	.	.		241 5 0	241 5 0
Sargalstown, South,	203 0 7	9	6	1	1	2	1	1	1	.	.	1		220 3 0	220 10 0
Warblestown,	31 0 27	8	4	.	.	.	1	1	.	1	.	1		31 10 0	31 10 0
Total,	2,731 0 29	391	295	132	119	251	63	53	50	3	.	53		2,788 5 0	2,766 10 0
KILSALLAGHAN P.:															
Ballyhack,	80 2 16	16	6	1	1	2	2	1	1	.	.	1		95 3 0	95 0 0
Castlearn,	52 2 30	1	1	1	1	2	1	2	1	.	.	1		62 5 0	61 10 0
Common,	2 1 23	14	14	1	5	6	2	3	1	.	.	1		3 0 0	3 0 0
Coolatrath, East,	306 0 10	14	18	14	8	22	3	2	2	.	.	2		296 5 0	296 5 0
Coolatrath, West,	35 1 29	10	8	4	2	6	1	1	1	.	.	1		40 10 0	40 10 0
Coolquoy,	91 0 24	6	14	6	4	10	1	1	1	.	.	1		98 5 0	90 5 0
Coolquay Common,	159 1 28	164	111	64	56	120	29	24	21	1	.	22		193 18 0	194 0 0
Corrstown,	367 2 19	109	70	25	25	50	17	15	9	4	.	13		446 0 0	444 10 0
Dunmanky,	68 3 35	11	7	2	1	3	3	3	1	1	.	2		92 5 0	92 5 0
Glebe,	52 0 28	10	13	3	3	6	1	3	1	.	.	1		72 15 0	72 15 0
Kilcoskan,	298 3 20	32	25	20	15	35	7	4	7	.	.	7		302 10 0	300 10 0
Kilmacree,	65 2 3	1	7	2	5	7	1	2	1	.	.	1		92 5 0	92 5 0
Kilsallaghan,	353 3 35	94	76	29	36	65	16	13	9	1	.	10		417 15 0	416 10 0
Newbarn,	374 3 26	54	55	16	20	36	6	8	6	.	.	6		424 18 0	424 15 0
Shallon,	152 3 37	8	13	6	4	10	2	2	2	.	.	2		194 5 0	194 5 0
Thorntown,	268 0 27	14	20	11	15	26	2	4	7	.	.	7		259 8 0	262 15 0
Total,	2,730 3 38	548	458	205	201	406	94	88	71	7	.	78		3,091 2 0	3,089 0 0
PORTRAINE P.:															
Ballalease, North,	36 3 25	33	25	16	11	27	4	3	5	.	.	5		42 14 0	44 0 0
Ballalease, South,	14 2 23	21	11	4	7	11	3	3	3	.	.	3		16 4 0	15 10 0
Ballalease, West,	35 2 27	58	30	37	35	72	12	6	14	.	.	14		59 18 0	67 5 0
Ballisk,	53 0 33	.	1	.	.	.	1	2	.	.	.	.		60 5 0	57 15 0
Ballisk Common,	95 3 29	50	13	24	28	52	15	3	14	2	.	16		108 10 0	349 0 0
Ballymastone,	129 3 26	.	.	.	.	.	.	.	.	.	.	.		125 0 0	125 0 0
Beaverstown,	444 3 1	143	26	18	10	28	31	6	3	.	.	3		488 5 0	913 5 0
Burrow,	264 0 15	186	233	117	100	225	30	42	39	.	.	39		163 0 0	175 0 0
Lambay Island,	595 3 0	39	75	36	35	71	14	21	14	4	.	18		228 0 0	229 0 0
Portraine,	110 1 14	90	31	16	11	29	10	4	4	.	.	4		128 15 0	126 10 0
Portraine Demesne,	241 3 22	17	13	7	4	11	2	2	4	.	.	4		232 16 0	230 15 0
Quay,	62 1 27	23	42	14	23	37	4	8	6	1	.	7		74 5 0	74 5 0
Rahillan,	100 0 10	21	27	12	12	24	2	3	3	.	.	3		118 12 0	113 10 0
Portraine Estuary,	. . .	.	.	.	.	.	.	.	.	.	.	.		.	135 5 0
	2,185 2 19	739	529	303	284	587	126	103	109	7	.	116		1,341 4 0	2,656 0 0
Ballisk T.,*	. . .	.	192	.	.	.	.	44	.	.	.	.		.	.
Donabate T., pt. of, (t)	. . .	41	108	81	87	168	6	20	38	1	.	39		. .	.
Total,	2,185 2 19	780	829	384	371	755	134	167	147	8	.	155		1,341 4 0	2,656 0 0

* Ballisk town has been included with Donabate town, part of.
(s) The remainder of the parish of Finglas is in the barony of Castleknock; the entire parish contains 1,800 persons.
(t) The remainder of the town of Donabate is in the parish of Donabate; the entire town contains 246 persons.

Printed image digitised by the University of Southampton Library Digitisation Unit

Parishes, Townlands, and Towns.	Area.	Population: In 1841. Persons.	Population: In 1851. Persons.	Population: In 1861. Males.	Population: In 1861. Females.	Population: In 1861. Total.	Houses: In 1841. Number	Houses: In 1851. Number	Houses: In 1861. Inhabited.	Houses: In 1861. Uninhabited.	Houses: In 1861. Building.	Houses: In 1861. Total.	Valuation: Poor Law Valuation in 1861.	Valuation: General Valuation in 1861.
	A. R. P.												£ s. d.	£ s. d.
SWORDS P., part of:														
Baldungan,	243 1 30	37	34	17	10	27	5	5	4	.	.	4	227 12 0	227 10 0
Balheary,	439 3 15	123	122	59	46	105	24	22	16	.	.	16	570 0 0	566 10 0
Balheary Demesne,	160 2 14	21	43	15	12	27	7	13	5	.	.	5	241 10 0	237 10 0
Ballymadrough,	544 2 31	97	63	20	17	37	22	16	10	4	.	14	678 8 0	676 15 0
Barrysparks,	133 0 37	.	.	2	1	3	.	.	1	.	.	1	132 5 0	102 5 0
Belinstown,	475 2 29	49	30	19	17	36	4	5	8	.	.	6	472 0 0	473 0 0
Brackenstown,	221 3 0	72	55	22	23	45	10	10	9	.	.	9	399 8 0	399 5 0
Broadmeadow,	206 2 39	22	24	7	10	17	2	2	2	.	.	2	262 7 0	262 5 0
Brownstown,	246 0 6	26	16	4	1	5	5	3	1	.	.	1	227 16 0	227 5 0
Castlefarm,	35 3 29	25	10	11	9	20	4	3	3	.	.	3	52 0 0	52 0 0
Commons, East,	15 0 34	119	77	28	23	51	29	18	13	.	.	13	29 4 0	24 0 0
Commons, West,	48 0 6	238	203	61	63	124	58	50	29	.	.	29	94 15 0	86 5 0
Cookstown,	167 3 5	8	11	2	4	6	3	3	2	.	.	2	143 15 0	142 5 0
Cremona,	13 2 12	4	4	7	12	19	1	1	2	.	.	2	32 5 0	38 5 0
Crowscastle,	106 1 22	11	6	1	1	2	2	2	1	.	.	1	132 6 0	132 5 0
Deanestown,	222 3 21	12	3	.	.	.	1	1	.	.	.	.	253 10 0	255 10 0
Dollards,	61 1 30	12	11	6	3	9	1	1	1	.	.	1	65 5 0	65 5 0
Forestfields,	92 3 17	.	19	.	.	.	.	5	.	.	.	.	138 8 0	133 10 0
Forrest, Great,	524 0 16	107	139	67	50	117	18	26	17	.	.	17	727 0 0	725 15 0
Forrest, Little,	255 0 16	96	61	29	39	68	19	13	17	.	.	17	387 16 0	391 10 0
Fosterstown, North,	107 1 18	30	19	16	20	36	5	4	7	.	.	7	148 5 0	147 15 0
Fosterstown, South,	123 0 14	19	21	8	8	16	2	2	2	.	.	2	151 8 0	151 10 0
Glebe,	31 0 9	.	.	.	.	.	.	.	.	.	.	.	44 15 0	44 15 0
Greenfields,	55 1 9	7	4	6	5	11	1	1	1	.	.	1	68 10 0	60 10 0
Hilltown,	221 2 20	15	5	.	.	.	1	1	.	.	.	.	253 10 0	249 10 0
Holybanks,	17 0 30	.	.	.	.	.	.	.	.	.	.	.	23 15 0	23 15 0
Jamestown,	40 0 30	6	8	.	.	.	1	1	.	.	.	.	50 15 0	50 10 0
Knocksedan,	93 3 25	37	29	13	15	28	6	6	0	.	.	6	139 5 0	137 10 0
Lissenhall, Great,	260 1 11	54	31	21	22	43	8	6	8	.	.	8	352 5 0	351 15 0
Lissenhall, Little,	326 1 39	29	15	14	11	25	4	5	8	.	.	6	407 6 0	407 0 0
Magillstown,	325 2 38	69	39	53	26	59	8	7	12	.	.	12	335 17 0	306 0 0
Mantua,	22 2 7	14	8	1	4	5	2	2	2	.	.	2	51 15 0	51 15 0
Marshallstown,	120 1 28	7	9	7	4	11	1	1	1	.	.	1	129 5 0	129 5 0
Miltonsfields,	62 1 36	67	124	59	37	76	19	30	21	.	.	21	145 7 0	142 0 0
Mooretown,	309 3 32	6	3	3	3	6	2	1	2	.	.	2	337 15 0	337 5 0
Mountgorry,	119 3 10	5	6	1	2	3	1	2	1	.	.	1	164 2 0	160 5 0
Navinstown, East,	133 1 0	8	.	3	2	5	1	.	1	.	.	1	149 0 0	149 0 0
Nevinstown, West,	93 3 31	12	9	4	2	6	3	2	1	.	.	1	43 12 0	44 0 0
Newtown,	232 3 30	64	34	10	9	19	10	6	4	.	.	4	310 3 0	307 0 0
Oldtown,	165 2 13	13	13	5	10	15	3	2	2	.	.	2	225 13 0	225 10 0
Outlands,	79 2 0	.	9	5	6	11	.	1	1	.	.	1	110 0 0	110 0 0
Rathbeal,	554 2 7	63	45	22	17	39	9	10	8	.	.	8	656 0 0	655 15 0
Rathingle,	113 0 5	13	3	2	2	4	2	1	1	.	.	1	137 15 0	107 15 0
Roganstown,	178 2 7	33	15	6	9	15	6	3	3	.	.	3	224 13 0	224 10 0
Saucerstown,	211 3 16	22	20	14	10	24	2	3	4	.	.	4	205 10 0	285 10 0
Seapoint,	33 3 10	10	12	8	4	12	2	2	2	.	.	2	46 0 0	45 15 0
Seatown, East,	225 2 21	19	23	17	16	33	2	3	4	.	.	4	240 15 0	240 15 0
Seatown, West,	92 1 26	5	10	1	2	3	1	2	1	.	.	1	118 0 0	117 5 0
Skidoo,	653 3 3	58	48	29	21	50	8	7	8	.	.	8	702 15 0	702 0 0
Swords Demesne,	114 2 14	11	29	21	19	40	3	6	7	.	.	7	211 5 0	211 15 0
Swords Glebe,	9 1 21	.	33	7	13	20	.	8	4	.	.	4	40 0 0	38 10 0
Townparks,	104 0 24	.	.	.	.	.	.	.	.	.	.	.	877 7 0	861 5 0
Tonlegee,	80 1 0	19	3	1	2	3	3	1	1	.	.	1	89 5 0	89 5 0
Windmill Lands,	159 0 13	31	102	26	17	43	5	27	12	.	.	12	293 0 0	276 0 0
	9,668 3 31	1,845	1,668	720	659	1,379	036	350	272	4	.	276	12,929 13 0	12,002 5 0
Swords T.,	.	1,768	1,294	631	665	1,296	360	289	278	.	.	278	.	.
Total, (a)	9,660 3 31	0,633	2,962	1,351	1,324	2,675	696	659	550	4	.	554	12,929 13 0	12,002 5 0

BARONY OF NEWCASTLE.

ADERRIG P.:														
Adamstown,	111 1 11	23	15	9	6	15	3	2	2	.	.	2	480 16 0	597 5 0
Aderrig,	259 1 29	15	9	6	4	10	2	1	2	.	.	2	653 10 0	771 15 0
Backstown,	208 0 28	12	18	26	21	47	2	2	8	.	.	9	273 0 0	273 0 0
Backwestonpark,	138 3 24	71	39	3	5	8	14	8	2	.	.	2	312 0 0	312 0 0
Cooldrinagh,	41 1 21	6	19	12	42	54	1	4	13	.	.	13	80 5 0	80 5 0
Total,	759 0 33	127	100	56	78	134	22	18	28	.	.	20	1,807 11 0	2,034 5 0

(a) The remainder of the parish of Swords is in the barony of Coolock; the entire parish contains 2,687 persons.

Printed image digitised by the University of Southampton Library Digitisation Unit

DUBLIN.

Parishes, Townlands, and Towns.	Area.	Population In 1841. Persons.	Population In 1851. Persons.	Population In 1861. Males.	Population In 1861. Females.	Population In 1861. Total.	Houses In 1841. Number.	Houses In 1851. Number	Houses In 1861. Inhabited.	Houses In 1861. Uninhabited	Houses In 1861. Building.	Houses In 1861. Total.	Valuation: Poor Law Valuation in 1851.	Valuation: General Valuation in 1861.
	A. R. P.												£ s. d.	£ s. d.
CLONDALKIN P., part of (v):														
Blundelstown,	157 1 13	15	5	3	2	5	1	1	1	.	.	1	186 10 0	180 10 0
ESKER P., part of:														
Ballydowd,	153 3 19	249	198	79	55	134	45	35	31	.	.	31	275 12 0	266 10 0
Ballyowen,	547 1 7	98	83	19	20	39	17	20	9	.	.	9	377 13 0	369 10 0
Esker, North,	74 3 7	23	14	10	10	26	6	4	4	2	.	6	185 0 0	152 15 0
Esker, South,	460 1 1	261	180	89	75	164	46	33	29	3	1	33	762 1 0	778 15 0
Finnstown	410 2 26	48	51	24	34	58	8	0	11	.	.	11	884 8 0	965 10 0
Glebe,	46 1 38	22	20	6	8	15	3	3	2	1	.	3	93 0 0	98 0 0
Hermitage,	139 3 6	13	7	4	2	6	3	2	2	1	.	3	280 0 0	280 0 0
Kishoge,	273 2 13	50	42	10	15	34	8	5	8	.	.	6	832 17 0	1,015 10 0
St Edmondsbury,	129 1 17	36	11	18	8	18	0	3	4	.	.	4	259 5 8	199 5 0
Woodville,	124 3 10	38	30	11	14	23	4	4	4	.	.	4	280 0 0	280 0 0
Total, (w)	2,366 3 24	838	633	277	242	519	149	117	102	7	1	110	4,664 16 0	4,685 15 0
KILBRIDE P.:														
Baldonnell, Little,	28 0 0	10	.	3	5	8	1	.	1	.	.	1	40 0 0	40 10 8
Baldonnell, Lower,	167 1 21	.	3	2	2	4	.	1	1	.	.	1	208 15 0	208 15 0
Baldonnell, Upper,	229 3 17	9	.	.	.	.	1	.	.	.	.	.	270 0 0	278 0 0
Kilbride,	266 3 20	8	12	4	7	11	1	2	1	.	.	1	408 0 0	408 0 0
Kilcarbery,	153 3 37	36	27	0	9	15	6	6	3	1	.	4	209 10 0	209 18 0
Total,	846 3 24	63	47	15	23	38	9	9	6	1	.	7	1,136 5 0	1,136 18 0
KILMACTALWAY P.:														
Aungierstown and Ballybane,	62 2 10	31	.	.	.	.	3	.	.	.	.	.	33 5 0	33 5 0
Ballymakaily,	108 3 21	18	64	31	27	58	8	12	11	.	.	11	195 13 0	240 5 0
Brownstown,	114 3 18	55	7	6	7	13	10	1	2	.	.	2	168 16 0	186 5 0
Clutterland,	12 0 15	.	.	.	.	.	.	1	.	.	.	.	17 8 0	17 10 0
Coolcuddan,	163 3 19	.	.	.	.	.	.	.	.	.	.	.	200 0 0	281 5 0
Gellierstown,	431 3 33	63	49	20	20	40	12	11	9	.	.	9	830 3 0	1,029 10 0
Grange,	345 1 22	138	72	18	24	43	26	16	11	.	.	11	706 5 0	804 5 0
Jordanstown,	73 3 12	3	.	.	.	.	1	.	.	.	.	.	80 0 0	80 0 0
Kilmactalway,	400 1 17	43	40	15	8	20	8	8	5	2	.	7	578 17 0	578 15 0
Loughtown, Lower,	166 3 29	51	36	28	28	57	9	8	12	.	.	12	205 2 0	237 5 0
Loughtown, Upper,	94 3 5	.	.	5	0	13	.	1	2	.	.	2	135 5 3	135 5 0
Millitown,	496 0 35	122	31	37	34	71	19	12	16	.	.	16	702 15 0	702 0 0
Mullaans,	28 3 24	0	10	3	2	5	2	2	2	.	.	2	24 3 0	35 5 0
Total,	2,492 2 20	537	339	165	155	320	90	88	70	2	.	72	3,927 12 0	4,350 15 0
KILMAHUDDRICK P.:														
Kilmahuddrick,	181 1 1	6	6	9	9	18	1	1	4	.	.	4	622 0 0	263 15 0
LEIXLIP P., part of:														
Allenswood,	210 2 30	11	11	6	8	14	1	1	3	.	.	3	207 5 0	207 5 0
Coldblow,	279 1 29	105	64	33	46	79	22	14	28	1	.	21	367 8 0	494 10 0
Laraghcon,	295 1 9	98	90	74	68	142	16	13	23	.	.	23	526 5 0	529 0 0
Pass-if-you-can,	88 2 18	8	9	3	2	5	1	1	1	.	.	1	39 0 0	39 0 0
St. Catherine's Park,	105 1 12	24	33	12	7	10	8	7	3	.	.	3	325 15 0	540 5 0
Westmanstowe,	437 0 8	153	148	10	10	36	29	26	8	.	.	8	628 3 0	1,123 10 0
Total, (x)	1,500 1 26	391	355	146	140	295	75	67	58	1	.	59	2,145 19 0	2,983 10 0
LUCAN P.:														
Backwestownpark,	40 2 9	.	6	6	4	10	.	1	2	.	.	2	56 0 0	56 0 0
Cosidrinagh,	244 0 13	293	153	31	46	77	33	26	14	.	.	14	560 0 0	558 0 0
Deddsborough,	271 3 0	33	26	11	5	13	7	6	3	.	.	3	357 11 0	357 18 0
Lucan and Pettycanon,	259 3 27	196	190	.	.	.	43	44	.	.	.	.	1,017 5 0	933 15 0
Lucan Demesne	152 1 2	44	47	24	27	51	8	7	10	.	.	10	333 15 0	331 15 0
St. Edmondsbury,	71 0 14	4	6	1	1	2	1	1	1	.	.	1	184 15 0	184 15 0
Tobermaclugg,	85 3 20	6	3	9	2	11	1	1	1	.	.	1	73 0 0	73 8 0
	1,125 2 16	576	431	82	85	167	93	86	31	.	.	31	2,582 6 0	2,494 15 0
Lucan T.,	.	563	570	255	297	552	106	88	103	8	.	103	.	.
Spa House Lunatic Asylum,	.	.	.	20	62	82	.	.	1	.	.	1	.	.
Total,	1,125 2 16	1,139	1,009	357	444	801	199	174	132	8	.	133	2,582 6 0	2,494 15 0

(v) The remainder of the parish of Clondalkin is in the barony of Uppercross; the entire parish contains 2,411 persons.
(w) The remainder of the parish of Esker is in the barony of Uppercross; the entire parish contains 539 persons.
(x) The remainder of the parish of Leixlip is in the barony of North Salt, county of Kildare; the entire parish contains 1,412 persons.

Printed image digitised by the University of Southampton Library Digitisation Unit

Parishes, Townlands, and Towns.	Area.	Population: In 1841. Persons.	Population: In 1851. Persons.	Population: In 1861. Males.	Population: In 1861. Females.	Population: In 1861. Total.	Houses: In 1841. Number	Houses: In 1851. Number	Houses: In 1861. Inhabited.	Houses: In 1861. Uninhabited.	Houses: In 1861. Building.	Houses: In 1861. Total.	Valuation: Poor Law Valuation in 1851.	Valuation: General Valuation in 1861.
	A. R. P.												£ s. d.	£ s. d.
NEWCASTLE P.:														
Athgoe,	204 0 12	28	22	8	10	18	3	2	2	.	.	2	210 0 0	216 0 0
Athgoe, North,	246 3 30	33	27	12	11	23	4	4	3	.	.	3	238 1 0	236 10 0
Athgoe, South,	155 3 6	10	14	15	3	24	1	1	2	.	.	2	145 5 0	145 5 0
Banshee,	162 2 28	11	13	4	1	5	1	3	1	.	.	1	177 10 0	176 10 0
Bustyhill,	216 2 39	10	43	23	14	37	1	0	5	.	.	5	252 4 0	252 10 0
Castlewarden,	221 2 33	11	9	5	3	3	2	1	1	.	.	1	212 0 0	211 10 0
Colganstown,	198 3 26	17	13	5	4	9	2	2	2	.	.	2	288 15 0	303 5 0
Colmanstown,	191 1 8	75	9	2	3	5	15	2	1	.	.	1	239 13 0	239 10 0
Commons,	156 0 27	104	127	51	58	109	24	25	20	.	.	20	168 16 0	193 15 0
Commons, Little,	52 1 13	16	20	7	9	10	3	4	3	.	.	3	68 19 0	69 15 0
Cornerpark,	173 2 38	144	43	47	41	66	25	9	17	.	.	17	225 1 0	221 5 0
Glebe,	30 2 15	11	.	2	1	3	2	1	1	.	.	1	65 0 0	65 0 0
Hazelhatch,	113 0 24	151	78	39	41	80	29	15	14	.	.	14	254 5 0	330 5 0
Highdownhill,	153 0 24	9	3	.	.	.	2	2	.	.	.	.	193 11 0	181 15 0
Hynestown,	291 1 16	.	17	3	3	6	.	3	1	.	.	1	361 10 0	361 10 0
Kealeges,	217 1 8	29	25	15	9	24	5	4	4	.	.	4	271 8 0	270 15 0
Lyons,	120 1 11	8	.	.	.	.	1	.	.	.	.	.	134 0 0	134 0 0
Newcastle Demesne,	136 2 6	46	35	4	8	12	7	5	2	.	.	2	200 0 0	197 5 0
Newcastle Farm,	260 1 36	10	.	8	5	13	1	.	3	.	.	3	290 8 0	284 15 0
Newcastle, North,	151 1 39	.	25	31	18	49	.	5	9	1	.	10	200 7 0	191 0 0
Newcastle, South,	183 0 15	..	11	81	74	155	.	2	30	2	1	33	284 10 0	270 5 0
Peamount,	86 1 29	10	9	2	7	9	1	3	1	.	.	1	113 15 0	113 15 0
Ringwood,	95 1 35	5	5	1	1	2	3	1	1	1	.	2	188 15 0	267 15 0
Skeagh,	122 3 4	8	12	4	3	7	1	2	1	.	.	1	162 0 0	162 0 0
Steelstown,	152 3 10	49	47	16	20	36	3	7	4	.	.	4	202 3 0	199 15 0
Windmillhill,	155 0 5	32	26	9	6	15	4	5	4	.	.	4	184 7 0	163 15 0
	4,282 1 32	827	633	394	359	753	133	114	132	4	1	137	5,300 0 0	5,473 5 0
Newcastle T.,*	.	261	324	.	.	.	64	62	.	.	.	.	.	.
Total,	4,282 1 32	1,168	962	394	359	753	202	176	132	4	1	137	5,308 8 0	5,473 5 0
RATHCOOLE P.:														
Badgerhill,	237 2 3	16	12	6	6	12	2	2	2	.	.	2	233 5 0	233 0 0
Ballynakelly,	155 2 23	25	10	8	5	11	4	2	2	.	.	2	154 8 0	160 10 0
Callaghstown, Lower,	230 0 2	14	14	7	5	12	3	2	2	.	.	2	255 5 0	255 5 0
Callaghstown, Upper,	313 2 24	31	33	16	18	32	4	5	5	.	.	5	184 18 0	177 10 0
Carrigeen,	164 1 22	12	28	11	12	23	2	3	3	.	.	3	151 10 0	151 10 0
Collegeland,	571 3 4	81	42	20	31	51	5	9	8	1	.	9	307 10 0	306 10 0
Commons,	26 3 35	39	61	32	39	71	9	18	17	.	.	17	46 7 0	45 5 0
Crockaunadreenagh,	334 1 28	172	99	43	35	78	27	21	16	.	.	16	101 15 0	99 15 0
Crockshane,	119 2 39	108	93	33	25	63	22	19	16	1	.	17	134 3 0	128 5 0
Farmersville,	127 2 14	3	9	2	3	5	1	1	1	.	.	1	141 0 0	141 0 0
Glebe,	6 1 22	.	3	.	.	.	.	1	.	.	.	.	7 15 0	7 15 0
Greenogs,	217 0 2	26	40	7	4	11	5	8	8	.	.	3	322 6 0	320 15 0
Johnstown,	316 0 25	23	21	11	8	19	4	4	3	.	.	3	410 0 0	408 10 0
Kestingspark,	194 0 34	57	29	17	15	32	0	8	5	.	.	5	205 16 0	205 0 0
Rathcoole,	417 1 19	.	108	69	61	130	.	22	20	3	.	31	777 10 0	772 10 0
Rathereedan,	274 3 39	38	35	13	16	29	6	6	5	.	.	5	321 17 0	320 0 0
Redgap,	175 1 30	115	87	31	29	60	13	17	13	1	.	14	106 16 0	104 0 0
Slademore,	101 3 8	123	.	3	4	7	19	.	1	1	.	2	49 15 0	49 15 0
Shevethoul,	403 1 25	94	172	50	49	99	17	34	23	.	.	23	95 4 0	90 5 0
Tootenhill,	215 2 15	44	70	31	22	53	10	12	10	.	.	10	257 3 0	253 15 0
Westmanstown,	101 1 31	23	5	2	2	4	3	2	1	.	.	1	149 15 0	149 10 0
	4,705 1 30	971	976	415	387	802	107	194	164	7	.	171	4,914 9 0	4,830 5 0
Rathcoole T.,	.	556	380	167	170	337	116	63	54	.	1	55	.	.
Total,	4,705 1 30	1,527	1,356	582	557	1,139	283	257	218	7	1	226	4,914 9 0	4,830 5 0
SAGGART P.:														
Boherboy,	245 3 36	76	99	41	46	87	12	13	16	.	.	16	257 6 0	254 15 0
Brownsbarn,	668 3 35	148	170	56	66	122	26	34	23	2	.	25	375 11 0	369 15 0
Coldwater Commons,	8 2 16	21	.	.	.	.	4	.	.	.	.	.	5 5 0	5 5 0
Cooldown Commons,	17 0 33	6	.	3	4	7	1	.	2	.	.	2	12 0 0	12 0 0
Coolmine,	429 0 26	39	26	13	13	31	7	6	6	.	.	6	374 15 0	372 0 0
Crookaling,	545 2 15	304	194	71	78	149	46	35	26	1	.	27	280 3 0	266 5 0
Fortmestown,	261 2 31	76	56	26	20	46	12	10	8	.	.	8	258 12 0	257 15 0
Glenaraneen,	292 3 18	172	159	56	54	110	25	21	16	.	.	16	155 10 0	154 0 0
Lugg,	315 1 3	34	58	21	18	39	4	13	11	1	.	12	136 6 0	134 0 0
Moneenalios Commons, Lower,	55 2 3	115	104	28	30	53	20	22	13	1	.	14	70 4 0	65 5 0

* The population of Newcastle Town is included with that of the townlands of Cornerpark, Newcastle Farm, and Newcastle North and South, as the houses were too much scattered to be taken as a town.

Pnnted image digitised by the University of Southampton Library Digitisation Unit

DUBLIN.

Parishes, Townlands, and Towns.	Area.	Population In 1841 Persons.	Population In 1851 Persons.	Population In 1861. Males.	Population In 1861. Females.	Population In 1861. Total.	Houses In 1841 Number.	Houses In 1851 Number.	Houses In 1861. Inhabited.	Houses In 1861. Uninhabited.	Houses In 1861. Building.	Houses In 1861. Total.	Valuation Poor Law Valuation in 1851.	Valuation General Valuation in 1861.
	A. R. P.												£ s. d.	£ s. d.
SAGGART P.—*con.*														
Moneenalion Commons, Upper,	73 2 4	.	.	.	.	.	.	.	.	.	.	.	53 7 0	52 15 0
Moneyatta Commons,	19 1 28	39	52	9	13	22	0	6	3	1	.	4	18 12 0	18 0 0
Newtown, Lower,	132 1 30	20	6	3	.	3	3	1	1	.	.	1	135 13 0	137 15 0
Newtown, Upper,	319 2 19	58	24	18	14	32	9	5	5	.	.	5	261 1 0	262 0 0
Raheeo,	328 1 5	126	143	44	43	87	22	23	14	1	.	15	115 3 0	112 5 0
Saggart,	576 1 8	.	146	59	87	146	.	34	30	4	1	35	918 6 0	911 10 0
Slade,	142 2 8	152	53	35	33	68	29	10	11	.	.	11	134 1 0	134 0 0
	4,453 0 12	1,366	1,250	483	524	1,007	226	230	185	11	1	197	4,084 0 0	4,039 5 0
Saggart T.,	.	260	158	59	49	108	46	32	21	2	.	23	.	.
Total,	4,453 0 12	1,646	1,408	542	573	1,115	272	270	206	13	1	220	4,084 0 0	4,039 5 0

BARONY OF RATHDOWN.

Parishes, Townlands, and Towns.	Area.	Population In 1841 Persons.	Population In 1851 Persons.	Population In 1861. Males.	Population In 1861. Females.	Population In 1861. Total.	Houses In 1841 Number.	Houses In 1851 Number.	Houses In 1861. Inhabited.	Houses In 1861. Uninhabited.	Houses In 1861. Building.	Houses In 1861. Total.	Valuation Poor Law Valuation in 1851.	Valuation General Valuation in 1861.
BOOTERSTOWN P., pt. of:														
Blackrock,	107 2 12	682	933	291	570	870	120	167	165	15	1	181	3,035 0 0	3,947 15 0
Booterstown,	146 2 24	94	.	.	.	.	18	.	.	.	.	.	1,396 0 0	1,763 10 0
Merrion,	102 0 26	585	537	124	199	323	96	107	49	4	.	53	1,625 0 0	1,697 0 0
Williamstown,	114 2 20	687	.	.	.	.	100	.	.	.	.	.	3,012 0 0	3,405 0 0
	471 0 13	2,048	1,470	415	778	1,193	336	274	214	19	1	234	9,068 0 0	10,813 5 0
Booterstown T.,	.	665	535	251	413	664	117	109	108	7	.	115	.	.
Williamstown T., part of, (y)	.	355	1,107	391	624	1,015	69	183	173	6	.	179	.	.
Total, (z)	471 0 13	3,098	3,112	1,057	1,815	2,872	521	566	495	32	1	528	9,068 0 0	10,813 5 0
DALKEY P.:														
Dalkey,	247 1 4	576	375	181	237	418	112	80	76	7	.	83	1,890 0 0	2,490 5 0
Dalkey Commons,	196 1 25	561	1,605	583	808	1,391	152	288	250	99	3	352	3,402 0 0	4,879 0 0
Dalkey Island,	21 2 27	8	.	2	1	3	2	3	1	.	.	1	.	8 0 0
Lamb Island,	0 1 35	.	.	.	.	.	.	.	.	.	.	.	.	.
Maiden Rock,	0 1 13	.	.	.	.	.	.	.	.	.	.	.	.	.
Muglins,	0 2 31	.	.	.	.	.	.	.	.	.	.	.	.	.
Clare Rock,	0 0 35	.	.	.	.	.	.	.	.	.	.	.	.	.
	467 0 10	1,145	1,980	766	1,046	1,812	246	371	327	106	3	436	5,292 0 0	7,367 5 0
Dalkey T.,	.	304	252	181	197	378	58	47	66	9	.	75	.	.
Total,	467 0 10	1,449	2,232	947	1,243	2,190	304	418	393	115	3	511	5,292 0 0	7,367 5 0
DONNYBROOK P., pt. of:														
Annefield,	4 3 21	16	6	6	9	15	2	1	2	.	.	2	90 0 0	90 0 0
Priesthouse,	277 3 36	225	115	89	97	186	53	29	31	1	.	32	1,577 0 0	1,612 10 0
Simmonscourt,	81 0 9	126	140	34	64	98	29	20	19	2	.	21	874 15 0	910 10 0
Total, (a²)	363 3 26	371	291	129	170	299	64	50	52	3	.	55	2,541 15 0	2,613 0 0
KILGOBBIN P.:														
Ballybrack,	390 2 0	205	226	134	115	249	32	33	37	.	.	37	104 0 0	142 0 0
Ballyedmonduff,	1,011 3 32	199	251	134	110	244	34	38	34	1	.	35	367 0 0	389 10 0
Barnacullia,	247 0 6	204	158	126	109	235	40	24	38	1	.	39	82 0 0	99 5 0
Jamestown,	405 1 7	5	65	36	27	63	1	13	10	2	.	12	560 0 0	620 5 0
Kilgobbin,	440 2 24	222	222	53	78	131	46	45	27	2	.	29	841 0 0	930 10 0
Newtown, Little,	107 1 39	15	20	15	12	25	3	5	4	1	.	5	199 0 0	175 10 0
Woodside,	154 3 0	13	107	39	26	65	2	16	9	.	.	9	136 0 0	216 15 0
	3,257 2 26	863	1,049	535	477	1,012	158	176	159	7	.	166	2,369 0 0	2,573 15 0
Stepaside T.,	.	149	.	100	95	195	27	.	36	2	.	38	.	.
Total,	3,257 2 26	1,012	1,049	635	572	1,207	185	176	192	9	.	201	2,369 0 0	2,573 15 0
KILL P.:														
Ballinclea,	72 2 33	45	16	19	25	44	10	5	4	.	.	4	413 0 0	447 10 0
Cabinteely,	267 0 22	22	33	14	23	37	4	7	10	2	.	12	604 0 0	613 5 0
Corneiscourt,	111 1 31	96	86	51	39	90	20	17	15	.	.	15	166 0 0	206 15 0
Deansgrange,	377 2 8	181	42	26	19	45	30	6	10	.	.	10	850 0 0	893 0 0
Foxrock,	204 1 7	50	21	21	27	48	8	4	11	5	.	16	210 0 0	676 5 0

(y) The remainder of the town of Williamstown is in the barony of Dublin; the entire town contains 1,362 persons.
(z) The remainder of the parish of Booterstown is in the barony of Dublin; the entire parish contains 3,219 persons.
(a²) The remainder of the parish of Donnybrook is in the baronies of Dublin and Uppercross; the entire parish, including the inmates of Public Institutions, contains 12,151 persons.

Printed image digitised by the University of Southampton Library Digitisation Unit

Parishes, Townlands, and Towns.	Area.	Population: In 1841. Persons.	Population: In 1851. Persons.	Population: In 1861. Males.	Population: In 1861. Females.	Population: In 1861. Total.	Houses: In 1841. Number	Houses: In 1851. Number.	Houses: In 1861. Inhabited.	Houses: In 1861. Uninhabited.	Houses: In 1861. Building.	Houses: In 1861. Total.	Valuation: Poor Law Valuation in 1861.	Valuation: General Valuation in 1861.
	A. R. P.												£ s. d.	£ s. d.
KILL P.—*con.*														
Galloping Green, North	112 0 18	164	158	78	50	128	16	19	14	2	1	17	808 0 0	814 5 0
Galloping Green, South	264 1 4	124	134	65	72	137	21	27	20	1	4	25	718 0 0	934 0 0
Johnstown,	70 0 13	91	94	59	67	126	15	18	19	.	.	19	324 0 0	272 0 0
Kill-of-the-Grange,	263 1 38	116	155	63	100	163	24	26	24	2	.	26	1,070 0 0	979 5 0
Mulchanstown,	47 1 17	7	18	4	7	11	2	3	2	.	.	2	155 0 0	194 0 0
Newpark,	121 0 8	66	63	23	32	55	10	11	9	1	.	10	452 0 0	464 0 0
Newtownpark,	20 3 31	36	35	8	15	24	3	5	3	.	.	3	143 0 0	149 0 0
Rocheshill,	122 3 15	.	10	46	49	95	.	3	16	1	1	18	432 0 0	499 5 0
Rochestown,	95 0 24	} 242	{ 66	29	42	71	31	8	9	.	.	9	559 0 0	477 15 0
Rochestown Demesne,	113 2 22		{ 30	11	15	26	.	3	3	.	.	3	218 0 0	250 10 0
Sealpwilliam or Mount Mapas,	148 3 10	61	55	15	20	35	9	13	12	3	2	17	502 0 0	669 5 0
Tipperstown,	119 3 33	25	15	18	13	31	4	3	5	.	.	5	143 0 0	403 15 0
Woodpark,	171 3 13	276	378	54	77	131	45	64	24	2	.	26	1,073 0 0	932 5 0
	2,702 2 28	1,602	1,404	805	692	1,297	232	241	210	19	8	237	9,056 0 0	9,876 0 0
Deansgrange T.,	.	.	196	146	150	298	.	42	47	2	.	49	.	.
Galloping Green T.,	.	106	104	66	56	122	24	23	24	.	.	24	.	.
Killiney T.,	.	204	186	77	81	158	38	54	30	8	.	38	.	.
Kill-of-the-Grange T.,	.	.	.	97	103	200	.	.	37	.	.	37	.	.
Total,	2,702 2 28	1,912	1,890	993	1,082	2,075	314	360	348	29	8	365	9,056 0 0	9,876 0 0
KILLINEY P.:														
Ballybrack,	174 0 32	253	330	265	271	536	39	77	94	4	.	98	966 0 0	1,336 15 0
Cherrywood,	95 1 22	21	24	5	9	14	2	4	3	.	.	3	198 0 0	311 0 0
Hackettsland,	44 3 27	16	20	7	10	17	2	4	2	.	.	2	82 0 0	107 10 0
Kilbogget,	331 3 33	54	68	32	42	74	5	9	12	2	.	14	758 0 0	931 5 0
Killiney,	256 2 0	183	139	96	179	275	31	39	48	16	6	70	1,199 0 0	2,937 10 0
Loughlinstown,	422 3 21	} 232	{ 161	74	67	141	30	31	26	4	.	30	635 0 0	672 10 0
Loughlinstown Commons,	8 2 32		{ 3	8	6	14	.	1	4	.	.	4	8 10 0	4 10 0
	1,334 2 7	739	745	495	586	1,071	109	165	189	26	6	221	4,044 10 0	6,501 0 0
Cabinteely T., part of, (b*)	.	247	109	93	66	159	39	18	28	.	.	28	.	.
Total,	1,334 2 7	986	854	578	652	1,230	140	183	217	26	6	249	4,044 10 0	6,501 0 0
KILMACUD P.:														
Kilmacud East,	128 2 23	112	51	25	26	51	13	12	8	3	.	11	669 0 0	625 5 0
Kilmacud West,	157 2 32	80	48	17	18	35	11	7	6	1	.	7	810 0 0	560 5 0
Total,	286 1 15	192	99	42	44	86	24	19	14	4	.	18	1,279 0 0	1,185 10 0
KILTIERNAN P.:														
Ballybetagh,	464 3 37	228	151	35	26	61	30	25	10	4	.	14	398 0 0	350 10 0
Barnamaltry,	639 2 19	60	64	34	25	59	10	8	10	.	.	10	54 0 0	56 10 0
Brockey,	780 2 20	34	39	17	12	29	6	5	5	.	.	5	32 0 0	29 15 0
Glebe,	23 0 21	9	12	4	5	9	4	5	2	.	.	2	62 0 0	60 0 0
Glencullen,	523 1 1	335	312	158	136	294	50	46	41	5	.	46	474 0 0	497 15 0
Glencullen Mountain,	639 0 8	.	7	12	14	26	.	1	5	.	.	5	30 0 0	59 5 0
Kiltiernan,	354 2 0	286	222	92	88	180	49	33	27	.	.	27	598 0 0	546 10 0
Kiltiernan Demesne,	150 1 20	12	60	38	37	75	3	12	14	.	.	14	244 0 0	223 0 0
Kingston,	59 2 8	37	27	9	12	21	8	5	4	.	.	4	140 0 0	123 15 0
Newtown,	230 2 19	18	23	17	4	21	2	2	2	.	.	2	128 0 0	136 0 0
Total,	3,165 2 26	1,019	917	416	359	775	162	147	120	9	.	129	2,160 0 0	2,085 0 0
MONKSTOWN P., pt. of:														
Ballock,	347 2 27	.	.	.	.	.	.	.	.	.	.	.	5,436 0 0	6,705 5 0
Dunleary,	337 1 12	.	.	.	.	.	.	.	.	.	.	.	31,653 0 0	42,392 15 0
Glasthule,	66 1 4	.	.	.	.	.	.	.	.	.	.	.	3,547 0 0	4,529 10 0
Glenagarey,	182 2 4	263	137	116	155	271	45	45	45	1	3	49	1,070 0 0	1,490 15 0
Honeypark,	62 2 11	6	.	.	.	.	3	.	.	.	.	.	324 0 0	306 5 0
Lansville,	46 2 8	20	147	102	157	259	4	22	36	1	.	37	354 0 0	459 10 0
Monkstown,	212 3 10	386	423	54	64	36	53	68	15	3	.	18	2,326 0 0	6,039 0 0
Monkstown Castle Farm,	33 0 35	37	21	13	18	31	4	3	5	.	.	5	258 0 0	423 10 0
Monkstown House Farm,	22 3 36	29	57	30	91	129	4	7	15	.	3	18	438 0 0	985 0 0
Montpelier,	23 0 10	200	171	64	137	201	35	39	33	3	.	36	883 0 0	981 5 0
Mountashton,	72 0 15	203	187	147	164	311	27	35	46	1	.	47	675 0 0	657 5 0
Newtown Blackrock,	127 2 34	.	.	.	.	.	.	.	.	.	.	.	4,772 0 0	6,789 5 0

(b*) The remainder of the town of Cabinteely is in the parish of Tully; the entire town contains 267 persons

Printed image digitised by the University of Southampton Library Digitisation Unit

DUBLIN.

Parishes, Townlands, and Towns.	Area.	Population In 1841. Persons.	Population In 1851. Persons.	Population In 1861. Males	Population In 1861. Females.	Population In 1861. Total.	Houses In 1841. Number	Houses In 1851. Number	Houses In 1861. Inhabited.	Houses In 1861. Uninhabited	Houses In 1861. Building.	Houses In 1861. Total.	Valuation Poor Law Valuation in 1851. £ s. d.	Valuation General Valuation in 1861. £ s. d.
MONKSTOWN P., pt. of—*con.*	A. R. P.													
Newtown Castlebyre,	34 3 1	103	126	46	64	110	19	23	19	.	.	19	447 0 0	490 10 0
Rockfield,	79 0 9	7	22	6	11	17	2	3	3	.	.	3	263 0 0	281 0 0
Seapoint or Templehill,	52 2 33	45	136	127	299	426	12	24	62	8	6	76	872 0 0	3,514 5 0
Strabrook,	33 3 2	161	119	55	67	122	26	17	20	.	.	20	332 0 0	337 0 0
Thomastown,	213 0 29	5	07	50	64	114	1	19	17	3	.	20	614 0 0	893 15 0
	2,048 1 0	1,470	1,713	798	1,291	2,089	235	304	316	20	12	348	54,514 0 0	77,258 15 0
Blackrock T., pt. of, (c²)	.	2,226	2,246	1,219	1,594	2,813	366	471	492	25	16	533	.	.
Bullock T.,	.	872	1,391	712	1,041	1,753	182	292	322	33	12	367	.	.
Glasthule T.,	.	849	1,360	496	852	1,348	166	260	240	17	2	259	.	.
Glenagarey, or Sally Noggins T.,	.	351	431	199	205	404	73	94	90	4	.	94	.	.
Kingstown T.,	.	7,229	10,455	5,531	6,938	12,469	1,049	1,625	1,835	88	44	1,967	.	.
Monkstown T.,	.	.	.	269	470	739	.	.	113	6	1	120	.	.
Kingstown *Lying-in Hospital*,	.	.	.	2	6	8	.	.	1	.	.	1	.	.
Total, (d²)	2,048 1 0	12,997	17,594	9,226	12,397	21,623	2,071	3,046	3,409	193	87	3,689	54,514 0 0	77,258 15 0
OLDCONNAUGHT P.:														
Aonaghaskin,	16 3 15	.	.	.	.	.	.	.	.	.	.	.	15 0 0	16 10 0
Aske,	52 2 17	65	62	27	38	65	13	12	10	1	.	11	260 0 0	299 5 0
Ballyman,	463 3 27	123	59	44	33	77	17	13	17	3	.	20	559 0 0	781 0 0
Bray Commons,	57 1 13	121	276	223	253	476	29	58	87	5	2	94	89 0 0	266 0 0
Cork, Great,	200 3 8	43	26	26	32	58	5	4	8	1	.	9	541 0 0	748 0 0
Cork, Little,	120 0 4	34	30	3	4	7	4	6	2	.	.	2	420 0 0	619 10 0
Little Bray,	33 2 1	.	.	.	.	.	.	.	.	.	.	.	794 0 0	933 5 0
Oldconnaught,	726 0 14	526	513	207	279	486	87	84	81	4	.	05	2,428 0 0	2,306 10 0
Phrompstown,	199 1 15	40	32	23	19	42	5	5	6	.	.	6	224 0 0	265 10 0
Ravenswell,	47 2 12	21	19	6	10	16	3	3	3	.	.	3	179 0 0	190 5 0
	1,978 0 6	973	1,017	559	668	1,227	163	195	214	14	2	230	5,549 0 0	6,415 15 0
Little Bray T., (e²)	.	906	1,030	749	697	1,446	160	214	232	11	5	248	.	.
Total,	1,978 0 6	1,939	2,047	1,308	1,365	2,673	323	399	448	25	7	478	5,549 0 0	6,415 15 0
RATHFARNHAM P., pt. of:														
Ballyroan,	9 3 31	.	.	.	.	.	.	.	.	.	.	.	22 10 0	22 10 0
Butterfield,	250 0 8	62	89	31	49	00	10	14	13	2	.	15	646 5 0	635 5 0
Kimmage,	293 2 19	222	311	121	139	260	35	52	45	3	.	48	1,263 16 0	1,222 10 0
Newtown, Little,	178 1 16	71	112	62	73	135	10	18	19	.	2	21	732 5 0	624 5 0
Oldcorhard,	123 2 26	74	93	27	36	03	16	14	15	.	.	15	470 5 0	479 15 0
Rathfarnham,	603 3 13	497	673	86	166	252	58	116	31	.	.	01	2,719 5 0	2,685 5 0
Rathgar,	304 2 34	745	1,180	604	1,052	1,656	141	215	287	28	19	322	4,990 18 0	6,305 15 0
Terenure,	569 0 9	582	1,060	401	529	930	102	190	165	.	.	165	4,116 13 0	4,581 0 0
Whitehall,	199 0 11	67	51	25	24	49	9	0	6	2	.	8	524 13 0	524 15 0
Willbrook,	58 3 24	169	43	15	25	40	38	8	8	.	.	8	332 17 0	371 5 0
	2,501 0 36	2,479	3,612	1,372	2,093	3,165	419	635	589	30	21	640	15,836 2 0	19,552 5 0
Rathfarnham T.,	.	644	657	459	606	1,065	105	106	165	11	.	176	.	.
Ponds T.,*	.	223	186				49	30					.	.
Round Town T.,	.	1,043	851	444	495	939	150	145	170	7	1	178	.	.
Willbrook T.,	.	.	171	74	81	155	.	32	33	2	.	35	.	.
Total, (f²)	2,581 0 36	4,394	5,479	2,349	3,275	5,624	753	948	957	50	22	1,029	15,836 2 0	19,552 5 0
RATHMICHAEL P.:														
Annaghaskin,	19 0 31	.	12	0	5	13	.	1	1	.	.	1	22 0 0	19 10 0
Ballycorus,	232 2 22	127	110	90	88	178	19	19	30	.	.	30	369 0 0	444 5 0
Barnaslingan,	183 3 13	5	48	0	10	18	1	7	3	.	.	3	110 0 0	98 0 0
Glebe,	32 3 3	6	.	1	2	3	1	1	1	.	.	1	49 0 0	50 0 0
Johnstown,	20 1 27	0	4	4	3	7	1	1	1	.	.	1	45 0 0	45 10 0
Loughlinstown Commons,	19 3 12	115	92	68	69	137	18	22	26	.	.	26	20 10 0	28 15 0
Rathmichael,	409 1 26	156	186	65	55	120	29	27	10	.	.	10	296 0 0	362 0 0
Shangannagh,	702 2 36	412	337	251	297	548	68	73	81	8	.	90	2,117 0 0	3,175 10 0
Shankill,	1,182 0 39	620	509	202	238	440	112	92	75	7	.	82	1,316 0 0	1,941 0 0
	2,000 0 9	1,447	1,298	697	767	1,464	249	240	236	16	.	252	4,344 10 0	6,164 10 0
Rathdown *Workhouse*,	.	.	569	190	189	379	.	6	1	.	.	1	.	.
Total,	2,808 0 9	1,447	1,867	887	956	1,843	249	249	237	16	.	253	4,344 10 0	8,164 10 0
STILLORGAN P.:														
Carysfort,	75 0 5	33	12	3	4	7	3	0	3	.	.	3	314 0 0	625 0 0
Glebe,	7 0 4	0	10	3	6	9	2	3	2	.	.	2	57 0 0	56 0 0
Stillorgan Grove,	148 2 9	103	128	65	79	144	14	20	25	1	2	28	756 0 0	1,021 10 0
Stillorgan, North,	68 3 13	64	69	31	47	78	8	12	13	.	.	13	573 0 0	637 15 0
Stillorgan Park,	182 2 7	591	203	81	108	189	114	40	37	1	.	38	1,515 0 0	1,454 15 0
Stillorgan, South,	73 3 4	190	85	31	49	80	18	20	17	4	.	21	430 0 0	490 15 0

* The towns of Ponds and Rathfarnham are both situated in the townland of Rathfarnham. Ponds Town, which was formerly returned as a distinct village, is now included with the town of Rathfarnham.

(c²) The remainder of the town of Blackrock is in the barony of Dublin; the entire town contains 2,993 persons.

(d²) The remainder of the parish of Monkstown is in the barony of Dublin; the entire parish contains 21,733 persons.

(e²) The town of Little-Bray, in this county, is a part of the town of Bray, in the barony of Rathdown, county of Wicklow; the entire town contains 4,182 persons.

(f²) The remainder of the parish of Rathfarnham is in the barony of Uppercross; the entire parish contains 5,883 persons.

Printed image digitised by the University of Southampton Library Digitisation Unit

Parishes, Townlands, and Towns.	Area.	Population In 1841. Persons.	Population In 1851. Persons.	Population In 1861. Males.	Population In 1861. Females.	Population In 1861. Total.	Houses In 1841 Number.	Houses In 1851. Number	Houses In 1861. Inhabited.	Houses In 1861. Uninhabited.	Houses In 1861. Building.	Houses In 1861. Total.	Valuation Poor Law Valuation in 1851 £ s. d.	Valuation General Valuation in 1861. £ s. d.
	A. R. P.													
STILLORGAN P.—*con.*														
Waltersland,	37 2 7	10	11	2	2	4	1	1	2	.	.	2	114 0 0	114 15 0
Woodland,	101 2 14	30	52	21	29	50	4	6	7	.	1	8	417 0 0	473 0 0
	689 3 23	939	570	237	324	561	164	105	106	6	3	115	4,226 0 0	4,563 10 0
Newtownpark T.,	.	.	426	193	203	396	.	86	83	5	1	89	.	.
Stillorgan T.,	.	611	562	300	278	578	111	120	113	5	.	119	.	.
Total,	689 3 23	1,550	1,558	730	805	1,536	275	311	302	17	4	323	4,226 0 0	4,563 10 0
TANEY P., part of:														
Balally,	334 3 5	261	265	161	159	320	58	47	49	4	.	53	1,507 0 0	1,752 10 0
Ballinteer,	292 1 24	162	151	53	68	121	32	33	25	5	.	30	795 0 0	813 10 0
Churchtown, Lower,	180 3 0	265	418	81	107	188	56	68	29	4	1	34	1,133 10 0	1,396 5 0
Churchtown, Upper,	221 0 7	194	186	79	101	180	32	34	29	3	1	33	844 0 0	1,047 10 0
Drummartin,	185 1 0	338	282	160	163	323	60	61	61	3	.	54	1,041 0 0	1,202 15 0
Dundrum,	317 2 38	165	193	113	200	313	30	39	49	3	.	52	1,732 0 0	2,933 10 0
Farranboley,	150 2 7	206	297	110	153	271	38	51	45	2	.	47	1,060 0 0	1,046 5 0
Friarland,	39 2 9	11	19	12	13	25	3	4	5	.	.	5	238 0 0	249 0 0
Kingstown,	194 2 1	26	17	2	.	2	4	2	1	.	.	1	102 0 0	228 0 0
Mountanville,	92 1 24	23	13	16	14	30	4	4	4	.	.	4	386 0 0	360 0 0
Mountmerrion or Callary,	376 1 5	73	129	59	59	118	12	17	19	1	.	20	1,294 10 0	1,313 15 0
Mountmerrion, South,	4 1 0	.	11	4	6	10	.	3	2	.	.	2	13 10 0	15 10 0
Rathmines, Great,	36 2 15	6	10	4	7	11	1	1	1	.	.	1	191 0 0	375 0 0
Rathmines, Little,	63 3 25	4	3	3	5	0	1	1	1	.	.	1	170 0 0	181 5 0
Roebuck,	314 0 23	925	669	283	428	711	143	124	120	7	.	127	5,255 0 0	4,776 5 0
Tiknock,	527, 0 20	235	248	95	83	170	40	39	32	1	.	33	217 0 0	216 5 0
Trimleston or Owenstown,	75 2 3	66	47	0	27	36	9	9	5	.	.	5	384 0 0	433 15 0
	4,556 3 19	2,982	2,963	1,252	1,593	2,845	523	557	477	33	2	512	16,443 10 0	18,342 0 0
Dundrum T.,	.	550	594	250	237	487	108	118	96	5	2	103	.	.
Rosemont T.,	.	.	.	123	125	240	.	.	51	3	.	54	.	.
Windy Harbour T.,	.	235	87	156	156	312	40	28	69	4	.	73	.	.
Central Criminal Lunatic Asylum,	.	.	88	93	40	133	.	1	1	.	.	1	.	.
Total, (g)	4,550 3 13	3,767	3,732	1,874	2,151	4,025	671	699	694	45	4	743	16,443 10 0	18,342 0 0
TULLY P.:														
Ballyogan,	111 1 1	.	12	5	3	8	.	2	2	.	.	2	171 0 0	178 0 0
Blackthorn,	115 3 33	17	13	2	4	6	5	2	1	.	.	1	125 0 0	196 5 0
Brennanstown,	327 2 14	144	134	59	80	139	24	30	25	2	.	27	759 0 0	1,032 15 0
Carmanhall,	117 2 8	21	29	12	15	27	5	6	4	.	.	4	269 0 0	294 0 0
Carmanhall and Leopardstown,	277 2 35	61	47	21	11	32	9	7	7	1	.	8	567 0 0	666 10 0
Carrickmines, Great,	545 1 0	104	87	41	28	69	17	12	0	.	.	0	487 0 0	566 15 0
Carrickmines, Little,	125 2 16	7	10	9	11	20	1	2	3	.	.	3	180 0 0	448 10 0
Glenamuck, North,	111 0 39	136	44	18	23	41	26	9	10	.	.	10	218 0 0	198 0 0
Glenamuck, South,	260 1 3		124	83	51	134		22	19	1	.	20	354 0 0	329 5 0
Jamestown,	64 0 18	61	20	10	7	17	9	3	2	.	.	2	85 0 0	104 0 0
Kerrymount,	143 1 18	34	8	4	1	5	4	1	1	.	.	1	203 0 0	241 0 0
Kingston,	92 2 26	20	25	4	5	9	4	5	3	2	.	5	126 0 0	133 0 0
Laughanstown,	382 2 33	76	75	48	30	78	10	12	12	1	.	13	436 0 0	696 10 0
Murphystown,	406 1 34	266	215	104	93	197	43	40	36	.	.	36	628 0 0	801 15 0
Tiknick,	204 0 38	134	70	21	29	50	31	8	7	.	.	7	172 0 0	202 5 0
	3,285 3 31	1,181	963	441	391	832	106	161	141	7	.	148	4,767 0 0	6,105 10 0
Cabinteely T., pt. of, (h)	.	66	124	58	50	108	15	19	15	.	.	15	.	.
Total,	3,285 3 31	1,267	1,087	499	441	940	203	180	156	7	.	163	4,767 0 0	6,105 10 0
WHITECHURCH P.:														
Ballyboden,	125 3 12	134	116	46	54	100	23	39	22	3	.	25	689 6 0	678 5 0
Clarkstown,	81 3 26	22	12	5	7	12	4	3	2	1	.	3	165 0 0	165 0 0
Edmondstown,	226 0 36	166	170	127	127	254	35	50	55	10	.	65	751 0 0	737 5 0
Haroldsgrange,	341 2 27	270	147	50	61	111	45	30	21	4	.	25	1,162 15 0	1,151 0 0
Kilmashogue,	1,409 2 9	250	272	89	101	190	44	46	33	10	.	43	1,509 0 0	1,450 10 0
Stackstown,	175 3 32	21	15	4	4	8	3	3	2	.	.	2	121 15 0	121 10 0
Taylorsgrange,	451 3 39	58	222	168	83	252	9	30	50	4	.	54	745 10 0	737 5 0
Whitechurch,	60 1 6	64	79	29	46	75	13	13	18	6	.	24	234 10 0	226 0 0
	2,873 1 27	987	1,033	519	483	1,002	106	214	183	38	.	221	5,378 14 0	5,266 15 0
Ballyboden, T.,	.	252	165	74	85	159	52	47	40	6	.	46	.	.
Edmondstown T.,*	.	136	77	.	.	.	39	32	.	.	.	.	.	.
Total,	2,873 1 27	1,375	1,275	593	568	1,161	277	293	223	44	.	267	5,378 14 0	5,266 15 0

* The village of Edmondstown is included with the townland of Edmondstown.
(g) The remainder of the parish of Taney is in the barony of Dublin; the entire parish contains 4,208 persons.
(h) The remainder of the town of Cabinteely is in the parish of Killiney; the entire town contains 267 persons.

Pnnted image digitised by the University of Southampton Library Digitisation Unit

BARONY OF UPPERCROSS.

Parishes, Townlands, and Towns.	Area.	Population: In 1841. Persons	Population: In 1851. Persons.	Population: In 1861. Males.	Population: In 1861. Females.	Population: In 1861. Total.	Houses: In 1841. Number	Houses: In 1851 Number	Houses: In 1861. Inhabited	Houses: In 1861. Uninhabited	Houses: In 1861. Building	Houses: In 1861. Total.	Valuation: Poor Law Valuation in 1851.	Valuation: General Valuation in 1861.
	A. R. P.												£ s. d.	£ s. d.
Ballyfermot P.:														
Ballyfermot, Lower,	316 0 3	34	103	16	25	41	7	16	9	2	.	11	1,261 10 0	1,523 15 0
Ballyfermot, Upper,	334 0 37	283	44	20	20	40	55	11	7	.	.	7	889 18 0	997 0 0
Blackditch,	137 1 39	19	11	0	7	15	3	2	2	2	.	4	193 15 0	196 15 0
Gallanstown,	395 2 17	10	182	63	72	135	3	40	30	3	.	33	1,413 10 0	1,704 0 0
Total,	1,183 1 16	346	340	107	124	231	68	69	48	7	.	55	3,763 13 0	4,428 10 0
Clondalkin P., part of:														
Ashfield,	32 3 33	14	7	3	3	6	1	1	1	.	.	1	60 5 0	60 5 0
Balgaddy,	226 2 11	138	151	63	73	136	26	26	27	.	.	27	294 12 0	289 15 0
Ballybane,	208 1 0	11	4	3	3	6	1	1	1	1	.	2	269 15 0	269 15 0
Ballymanaggin,	149 0 35	51	35	52	59	111	7	18	25	1	.	26	632 19 0	787 0 0
Ballymount, Great,	280 0 35	19	25	7	0	15	1	4	3	1	.	4	505 15 0	466 10 0
Ballymount, Little,	37 1 11	21	8	4	7	11	2	1	1	.	.	1	82 15 0	82 15 0
Bawnages,	28 0 15	.	.	.	.	.	.	.	.	.	.	.	40 10 0	40 10 0
Bedlesshill,	38 0 31	72	44	17	10	27	17	11	8	.	.	8	69 2 0	65 10 0
Bridewell Commons,	8 2 13	39	13	2	2	4	3	3	1	.	.	1	13 5 0	14 0 0
Buckandhounds,	75 2 30	12	40	14	16	30	2	7	7	2	.	9	123 4 0	123 5 0
Bushelleaf,	55 3 31	11	3	4	3	7	2	1	2	.	.	2	160 5 0	99 15 0
Cappagh,	194 0 35	75	32	10	23	41	0	9	7	.	.	7	797 10 0	1,100 5 0
Cheaverstown,	345 1 34	19	41	16	14	30	4	6	7	.	.	7	342 10 0	345 10 0
Clonburris, Great,	219 3 14	23	45	14	12	26	4	7	4	.	.	4	331 10 0	324 15 0
Clonburris, Little,	40 1 34	9	17	4	7	11	2	2	2	.	.	2	106 10 0	131 5 0
Clondalkin,	507 0 21	302	306	87	94	181	54	50	37	2	.	39	1,291 5 0	1,425 15 0
Clutterland,	11 1 10	.	9	.	.	.	.	1	.	.	.	.	16 5 0	16 5 0
Coldcut,	63 1 12	21	22	5	6	11	6	5	3	1	.	4	106 13 0	106 0 0
Collinstown,	155 1 20	39	45	14	19	33	6	6	7	.	.	7	260 0 0	259 15 0
Commons,	51 3 38	19	70	50	40	90	3	14	16	1	.	19	64 17 0	63 15 0
Corkagh,	34 2 13	42	17	8	7	15	5	3	3	1	.	4	163 5 0	163 5 0
Corkagh Demesne,	219 3 1	74	48	11	10	29	14	8	6	.	.	6	337 5 0	338 0 0
Daansrath,	216 1 39	32	46	22	23	45	6	5	7	.	.	7	327 18 0	326 15 0
Fairview,	36 0 2	40	49	20	11	31	9	9	4	1	.	5	183 17 0	176 15 0
Fox and Geese,	153 2 12	199	124	62	55	117	25	22	21	.	.	21	343 0 0	333 0 0
Fox and Geese Common,	105 1 10	116	226	120	119	239	16	44	45	1	.	46	214 10 0	215 5 0
Gibraltar,	22 1 35	.	.	.	.	.	.	.	.	.	.	.	27 0 0	27 0 0
Kingswood,	35 0 32	52	17	14	12	26	10	2	4	.	.	4	59 15 0	57 15 0
Knocknutten,	176 0 34	109	94	133	8	141	4	4	6	.	.	6	307 5 0	327 0 0
Moorecourraggan,	21 2 32	9	45	16	18	34	8	9	5	.	.	5	29 10 0	29 5 0
Nangor,	171 1 28	34	25	4	1	5	5	5	2	.	.	2	264 4 0	263 10 0
Nellistown,	146 0 8	172	41	11	13	24	26	9	6	.	.	6	349 10 0	403 10 0
Newlands,	56 2 11	37	9	25	28	53	7	5	9	.	.	9	84 6 0	87 5 0
Newlands Demesne,	55 2 27	22	14	6	5	11	3	5	3	.	.	3	37 15 0	81 0 0
Priest Town,	64 1 10	.	.	.	.	.	.	.	.	.	.	.	74 15 0	74 15 0
Raheen,	94 2 12	44	28	16	7	23	6	5	3	.	.	3	172 5 0	190 15 0
Redcow,	141 1 31	133	167	65	49	114	30	31	21	.	.	21	270 18 0	259 5 0
Ronanstown,	91 0 28	12	34	18	17	35	3	6	6	.	.	6	229 0 0	229 0 0
Yellowmeadows,	65 3 31	3	5	8	12	20	1	2	4	.	.	4	115 5 0	117 10 0
	4,776 2 22	2,026	1,956	937	801	1,738	326	353	316	12	.	320	9,091 10 0	8,772 15 0
Clondalkin T.,	.	505	474	328	340	660	110	91	109	10	1	120	.	.
Total, (*).	4,776 2 22	2,531	2,430	1,265	1,141	2,406	436	444	425	22	1	448	9,091 10 0	9,772 15 0
Crugh P.:														
Crugh,	947 3 6	167	160	82	72	154	25	24	23	.	.	23	442 1 0	423 5 0
Glendoo,	933 1 1	10	9	.	.	.	1	1	.	1	.	1	32 5 0	32 5 0
Jamestown,	92 1 36	.	2	3	2	5	.	1	2	.	.	2	119 10 0	119 10 0
Killakee,	661 0 27	130	87	33	29	62	20	16	12	.	.	12	504 0 0	503 0 0
Newtown,	450 0 30	243	249	127	136	263	51	52	50	5	.	55	1,095 18 0	1,070 5 0
Orlagh,	43 2 5	20	15	3	1	4	3	2	1	2	.	3	104 18 0	104 15 0
Tibradden,	882 3 31	243	146	67	50	117	47	25	19	4	.	23	404 0 0	393 15 0
Woodtown,	488 3 33	166	82	41	49	90	21	15	18	.	.	18	725 0 0	718 10 0
Total,	4,460 1 9	979	770	356	339	695	160	136	125	12	.	137	3,427 12 0	3,370 5 0
Crumlin P.:														
Commons,	94 0 7	161	116	44	44	88	29	22	17	.	.	17	160 12 0	156 0 0
Crumlin,	741 1 27	372	355	99	120	219	67	75	49	3	.	52	1,750 10 0	1,759 0 0
Greenhills,	188 0 11	10	27	22	13	35	3	7	7	.	.	7	324 18 0	323 0 0
Kimmage,	106 2 1	23	36	29	29	58	6	8	10	2	.	12	382 10 0	382 5 0
Larkfield,	13 0 30	32	27	3	4	7	2	3	1	1	.	2	86 0 0	75 0 0

(*) The remainder of the parish of Clondalkin is in the barony of Newcastle; the entire parish contains 2,411 persons.

Printed image digitised by the University of Southampton Library Digitisation Unit

Parishes, Townlands, and Towns.	Area.	Population: In 1841. Persons.	Population: In 1851. Persons.	Population: In 1861. Males.	Population: In 1861. Females.	Population: In 1861. Total	Houses: In 1841. Number.	Houses: In 1851. Number	Houses: In 1861. Inhabited.	Houses: In 1861. Uninhabited.	Houses: In 1861. Building.	Houses: In 1861. Total.	Valuation: Poor Law Valuation in 1851	Valuation: General Valuation in 1861.
	A. R. P.												£ s. d.	£ s. d.
CRUMLIN P.—*con.*														
Limekilnfarm,	102 0 4	6	5	6	3	9	3	1	2	.	.	2	167 13 0	167 10 0
Perrystown,	93 3 7	22	17	11	11	22	6	8	5	2	.	7	223 3 0	227 15 0
Roebuck,	35 1 7	8	6	5	2	7	1	1	1	.	.	1	62 5 0	60 0 0
Stannaway,	162 1 30	4	57	10	8	18	1	11	6	2	.	8	356 18 0	360 0 0
Tonguefield,	4 1 25	.	.	.	.	.	.	.	.	.	.	.	11 5 0	11 5 0
Whitehall,	128 0 9	59	68	28	23	51	10	18	8	.	.	9	235 5 0	232 0 0
Wilkinstown,	148 0 0	59	44	35	29	64	12	11	11	.	.	11	289 9 0	289 10 0
	1,817 0 38	756	758	292	286	578	140	160	118	10	.	120	4,052 3 0	4,045 5 0
Crumlin T.,	.	268	165	125	116	241	41	26	37	6	.	43	.	.
Total,	1,817 0 38	1,024	923	417	402	819	181	186	155	16	.	171	4,052 3 0	4,045 5 0
DONNYBROOK P., pt. of:														
Clonskeagh,	0 1 8	.	.	24	27	51	.	.	12	.	.	12	10 0 0	10 0 0
Sallymount,	10 0 32	119	362	45	105	150	16	49	25	2	1	28	673 15 0	678 15 0
Total, (*j*[2])	10 2 0	119	362	69	132	201	16	49	37	2	1	40	683 15 0	683 15 0
DRUMNAGH P.:														
Bluebell,	261 3 2	147	202	110	117	227	30	47	49	5	1	55	677 19 0	692 10 0
Drumnagh,	274 3 36	150	84	43	46	89	20	22	21	3	.	24	641 7 0	635 5 0
Jamestown,	117 3 13	27	25	13	12	25	5	6	4	.	.	4	265 13 0	267 10 0
Robinhood,	77 2 7	21	15	9	5	14	2	2	1	.	.	1	140 0 0	135 15 0
Total,	732 0 18	345	326	175	180	355	57	77	75	8	1	84	1,724 19 0	1,731 0 0
ESKER P., part of:														
Coldcut,	38 2 36	8	3	1	2	3	1	1	1	.	.	1	69 10 0	69 10 0
Rowlagh,	102 3 37	13	14	8	9	17	2	4	4	.	.	4	167 5 0	166 15 0
Total, (*k*[2])	141 2 35	19	17	9	11	20	3	5	5	.	.	5	236 15 0	236 5 0
PALMERSTON P.:														
Brooklawn,	45 0 25	15	26	4	8	12	4	4	2	1	.	3	110 10 0	110 10 0
Fenthill,	99 1 18	78	5	2	1	3	14	1	1	.	.	1	118 10 0	118 10 0
Irishtown,	260 1 8	13	36	25	13	38	3	6	8	1	.	9	394 4 0	394 0 0
Johnstown,	89 2 35	20	16	12	12	24	3	4	5	.	.	5	190 10 0	190 10 0
Palmerston, Lower,	268 1 28	275	114	9	12	21	59	24	6	1	.	7	969 9 0	938 10 0
Palmerston, Upper,	204 0 37	217	121	19	25	44	41	24	11	.	.	11	385 18 0	386 5 0
Quarryvale,	53 2 26	8	14	11	17	28	1	2	3	.	.	3	82 5 0	82 5 0
Redcowfarm,	188 1 13	8	27	9	7	16	2	5	2	.	.	2	350 0 0	339 5 0
Saintlaurence,	200 2 9	65	119	78	98	176	11	22	28	.	.	28	841 12 0	842 15 0
Woodfarm,	61 2 26	4	.	3	1	4	1	1	1	.	.	1	100 0 0	100 0 0
Yellow-walls,	51 1 31	33	6	2	.	2	5	1	1	.	.	1	83 15 0	83 15 0
	1,517 3 7	737	486	174	194	368	144	94	68	3	.	71	3,626 13 0	3,586 5 0
Palmerston T.,	.	201	411	178	184	357	40	67	76	6	.	82	.	.
Chapelizod T., part of: (*l*[2])	.	473	614	301	297	598	80	85	104	2	.	106	.	.
Total,	1,517 3 7	1,411	1,511	648	675	1,323	264	246	248	11	.	259	3,626 13 0	3,586 5 0
RATHFARNHAM P., part of: (*m*[2])														
Scholarstown,	200 2 39	75	76	30	29	59	14	12	9	4	.	13	464 15 0	445 15 0
ST. CATHERINES P., pt. of:														
Argos,	18 1 1	12	12	8	.	8	1	2	2	1	.	3	84 0 0	84 0 0
Haroldscross,	63 1 33	.	.	.	.	.	.	.	.	.	.	.	1,479 10 0	1,814 15 0
Mountjerome,	23 1 11	21	15	11	12	23	3	4	5	1	.	6	218 10 0	222 10 0
Rathland, East,	40 2 5	49	31	13	5	18	10	5	4	.	.	4	139 15 0	139 15 0
Rathland, West,	57 2 0	12	.	.	.	.	2	1	.	.	.	.	98 0 0	96 10 0
	183 0 15	94	58	32	17	49	16	12	11	2	.	13	2,019 15 0	2,157 10 0
Haroldscross, West, T. part of, (*n*[2])	.	784	851	371	562	933	110	128	114	9	.	123	.	.
Total, (*o*[2])	183 0 15	878	909	403	579	982	126	140	125	11	.	136	2,019 15 0	2,157 10 0

(*j*[2]) The remainder of the parish of Donnybrook is in the baronies of Dublin and Rathdown; the entire parish contains 12,151 persons.
(*k*[2]) The remainder of the parish of Esker is in the barony of Newcastle; the entire parish contains 539 persons.
(*l*[2]) The remainder of the town Chapelizod is in the parish of Chapelizod, barony of Castleknock; the entire town contains 1,958 persons.
(*m*[2]) The remainder of the parish of Rathfarnham is in the barony of Rathdown; the entire parish contains 5,683 persons.
(*n*[2]) The remainder of the town of Haroldscross is in the parish of St. Peter; the entire town contains 3,339 persons.
(*o*[2]) The remainder of the parish of St. Catherine is in the city of Dublin; the entire parish, including the inmates of Public Institutions, contains 19,065 persons.

Printed image digitised by the University of Southampton Library Digitisation Unit

DUBLIN.

Parishes, Townlands, and Towns.	Area.	Population In 1841. Persons.	Population In 1851. Persons.	Population In 1861. Males.	Population In 1861. Females.	Population In 1861. Total.	Houses In 1841. Number.	Houses In 1851. Number.	Houses In 1861. Inhabited.	Houses In 1861. Uninhabited.	Houses In 1861. Building.	Houses In 1861. Total.	Valuation Poor Law Valuation in 1851.	Valuation General Valuation in 1861.
	A. R. P.												£ s. d.	£ s. d.
St. James' P., part of:														
Butchersarms,	36 2 5	15	33	2	2	4	3	6	1	3	.	4	74 0 0	97 15 0
Dolphinsbarn,	120 3 38	679	340	188	219	407	113	80	71	4	.	75	746 16 0	761 0 0
Dolphinsbarn, North,	0 0 29	.	.	.	.	.	.	.	.	.	.	.	.	.
Goldenbridge, North,	156 3 13	201	.	96	104	200	37	.	37	.	.	37	1,006 7 0	1,144 10 0
Goldenbridge, South,	197 1 28	.	140	87	76	163	.	85	30	3	.	33	655 0 0	743 5 0
Inchicore, North,	210 0 30	78	126	85	104	189	11	25	34	.	.	34	1,546 19 0	1,830 15 0
Inchicore, South,	154 3 34	199	656	426	358	784	31	96	103	5	1	109	1,803 0 0	2,052 15 0
Kilmainham,	36 1 19	.	.	.	.	.	.	.	.	.	.	.	667 15 0	707 10 0
	905 1 36	1,172	1,303	884	863	1,747	105	251	276	15	1	292	6,499 19 0	7,337 10 0
Goldenbridge T. (*including Military*),	.	1,090	1,167	1,070	763	2,633	203	241	187	11	5	203		.
Islandbridge T., part of, (p²)	.	201	234	77	98	175	43	46	42	5	.	47	.	.
Kilmainham T.,	.	670	473	293	309	602	75	94	90	6	4	100	.	.
Do. *Gaol*,	.	.	255	55	27	82	.	1	1	.	.	1	.	.
St. Vincent's Reformatory,	.	.	.	.	39	39	.	.	1	.	.	1	.	.
Do. Juvenile Do.,	.	.	.	.	24	24	.	.	1	.	.	1	.	.
Total, (q²)	905 1 36	3,133	3,432	3,176	2,123	5,362	516	633	598	37	10	645	8,499 19 0	7,337 10 0
St. Nicholas' Without P., part of (r²)														
Cherry Orchard,	5 0 19	12	11	9	4	13	2	2	2	.	.	2	25 0 0	23 10 0
St. Peter's P., part of														
Baggotrath, West, T.,	44 1 14	329	493	181	406	587	30	74	101	2	15	118	2,732 5 0	4,163 5 0
Cullenswood T.,	118 1 17	546	732	370	480	850	90	130	134	11	.	145	2,103 5 0	2,525 0 0
Haroldscross, East, T.,	103 0 7	1,376	674	1,071	1,835	2,906	220	180	455	19	18	472	4,912 0 0	7,409 15 0
Haroldscross, West, T., (s²)	140 1 22	629	1,169				117	173					2,026 5 0	3,302 0 0
Milltowe T.,	185 2 13	736	863	297	299	596	129	143	102	7	.	109	1,519 15 0	1,721 13 0
Portobello T.,	55 0 14	287	466	1,217	397	1,614	38	67	64	5	.	69	625 10 0	939 5 0
Ranelagh, North, T.,	83 1 22	932	2,072	1,487	2,379	3,866	164	360	552	14	5	571	6,507 5 0	7,064 0 0
Ranelagh, South, T.,	53 2 20	1,358	1,137				194	173					3,273 0 0	4,481 15 0
Rathmines, East, T.,	117 1 10	665	1,885	1,685	2,648	4,333	117	276	622	52	13	687	6,960 0 0	8,926 10 0
Rathmines, South, T.,	194 3 22	916	288				152	51					1,192 5 0	1,396 5 0
Rathmines, West, T.,	102 2 2	848	1,043				132	162					3,340 15 0	7,011 15 0
Alliance and Consumers Gas Company,	.	.	.	.	.	.	.	.	.	.	.	.	.	290 0 0
Total, (t²)	1,280 2 3	9,622	11,052	6,308	8,444	14,752	1,408	1,729	2,010	110	51	2,171	35,192 5 0	49,881 5 0
Tallaght P.:														
Aghfarrell,	581 2 28	99	61	24	11	35	13	11	6	1	.	7	153 3 0	152 0 0
Allagour,	83 0 0	65	37	27	24	51	9	5	7	.	.	7	51 15 0	51 15 0
Balbnascorney, Lower,	177 1 7	62	50	28	21	49	9	9	7	.	.	7	140 15 0	148 10 0
Balbnascorney, Upper,	2,275 3 9	260	250	72	67	139	41	44	28	.	1	29	360 0 0	351 0 0
Ballycragh,	102 2 13	2	.	2	3	5	1	.	1	.	.	1	172 10 0	172 10 0
Ballycullen,	112 0 36	19	21	2	2	4	1	1	1	.	.	1	180 0 0	180 0 0
Ballymaice,	170 2 27	70	70	32	36	68	13	10	10	1	.	11	122 9 0	122 5 0
Ballymane,	444 2 10	79	44	23	29	52	14	9	10	.	.	10	249 8 0	247 15 0
Ballymeredian,	532 0 39	126	96	39	34	73	17	16	14	.	.	14	99 17 0	99 15 0
Ballyroan,	114 1 6	36	15	14	10	24	5	5	6	.	.	6	265 5 0	299 15 0
Belgard,	323 0 9	55	34	14	14	28	12	7	8	.	.	8	397 6 0	371 5 0
Belgard Deerpark,	123 3 35	.	.	.	.	.	.	.	.	.	.	.	42 5 0	42 5 0
Bohernabreena,	231 2 38	16	6	1	5	6	3	2	2	.	.	2	265 7 0	261 10 0
Brittas, Big,	140 1 4	20	18	6	3	9	5	3	2	.	.	2	130 0 0	123 15 0
Brittas, Little,	250 2 34	48	38	22	18	40	6	6	5	.	.	5	172 0 0	144 0 0
Castlekelly,	2,707 1 20	84	70	54	36	90	16	13	11	1	.	12	125 9 0	124 10 0
Cookstown,	204 2 22	9	27	23	17	40	2	5	6	.	.	6	354 17 0	354 10 0
Corbally,	523 3 17	72	80	43	36	81	12	13	12	.	.	12	366 10 0	369 5 0
Corragreen,	21 2 33	26	15	9	6	15	4	3	3	.	.	3	15 14 0	15 10 0
Cunard,	257 1 8	58	61	34	23	57	11	9	8	.	.	8	47 0 0	46 15 0
Friarstown, Lower,	54 0 4	38	63	30	25	55	5	9	8	.	.	8	39 4 0	30 0 0
Friarstown, Upper,	179 1 16	65	25	15	14	29	9	7	6	3	.	9	156 16 0	156 15 0
Garranstown, or Kingswood,	122 3 1	29	25	18	21	39	3	4	6	.	.	6	198 10 0	198 5 0
Gibbons,	247 3 21	56	41	17	20	37	7	6	4	.	.	4	232 11 0	233 0 0
Glassamucky,	422 0 0	147	117	71	55	126	23	10	17	.	.	17	215 9 0	210 0 0
Glassamucky Brakes,	1,115 2 21	96	85	55	37	92	16	14	14	.	.	14	131 5 0	130 0 0
Glassamucky Mountain,	176 0 5	.	.	.	.	.	.	.	.	.	.	.	2 0 0	2 0 0
Glassavullaun,	1,090 2 10	79	74	29	28	57	14	10	9	.	.	9	78 19 0	78 15 0
Gortlum,	342 1 24	112	59	21	15	36	15	9	6	.	.	6	198 10 0	195 10 0
Jobstown,	420 2 4	65	50	12	20	32	8	8	4	2	.	6	414 1 0	408 10 0
Kilmardinny,	515 1 11	148	146	84	60	144	20	21	28	.	.	29	337 6 0	335 15 0
Killininny,	194 2 11	61	55	24	27	51	12	10	9	1	.	10	303 19 0	302 0 0

(p²) The remainder of the town of Islandbridge is included in the parish of St. James, in the city of Dublin; the entire town contains 1,007 persons.
(q²) The remainder of the parish of St. James is in the barony of Castlekeock, and in the city of Dublin; the entire parish contains 18,262 persons.
(r²) The remainder of the parish of St. Nicholas Without is in the city of Dublin; the entire parish contains 11,346 persons.
(s²) The remainder of the town of Haroldscross is in the parish of St. Catherine; the entire town contains 3,839 persons.
(t²) The remainder of the parish of St. Peter is in the barony of Dublin, and in the city of Dublin; the entire parish, including the inmates of Public Institutions, contains 58,724 persons.

Printed image digitised by the University of Southampton Library Digitisation Unit

COUNTY OF DUBLIN.

Parishes, Townlands, and Towns.	Area.	Population: In 1841.	Population: In 1851.	Population: In 1861. Males.	Population: In 1861. Females	Population: In 1861. Total.	Houses: In 1841. Number	Houses: In 1851. Number.	Houses: In 1861. Inhabited.	Houses: In 1861. Uninhabited.	Houses: In 1861. Building.	Houses: In 1861. Total.	Valuation: Poor Law Valuation in 1851	Valuation: General Valuation in 1861.
	A. R. P.	Persons.	Persons.										£ s. d.	£ s. d.
TALLAGHT P.—*continued.*														
Kilmamanagh,	621 2 21	153	149	53	49	102	26	29	18	1	,	19	1,275 0 0	1,235 5 0
Kiltalown,	277 0 39	92	74	39	28	67	14	11	11	.	.	11	267 19 0	266 16 0
Kiltipper,	193 0 19	33	31	21	19	40	6	4	6	.	.	6	161 15 0	161 15 0
Knocklyon,	429 2 63	305	259	61	100	161	52	51	34	3	.	37	1,040 16 0	1,032 15 0
Lugmore,	122 1 32	49	37	17	16	33	6	5	4	.	.	4	52 12 0	52 0 0
Montpelier,	919 3 13	219	175	81	54	135	34	27	21	.	.	21	262 19 0	260 5 0
Mountseskin,	715 2 36	47	35	9	5	14	8	8	4	3	.	7	262 1 0	262 0 0
Newlands Demesne,	70 1 11	13	2	12	21	33	3	2	3	.	.	3	49 0 0	138 0 0
Oldbawn,	615 1 9	302	382	154	165	339	54	73	58	8	.	66	939 16 0	922 10 0
Oldcourt,	435 3 23	61	55	15	21	36	7	7	7	.	.	7	542 6 0	541 0 0
Piperstown,	361 0 8	95	97	44	39	83	14	13	12	.	.	12	100 10 0	100 0 0
Tallaght,	1,052 1 36	142	217	103	108	211	26	41	42	4	.	46	1,762 12 0	1,778 0 6
Templeogue,	671 0 21	479	416	148	154	302	79	80	55	12	.	67	1,630 16 0	1,599 15 0
Tymoe, North,	483 1 26	137	115	42	43	85	26	28	19	3	.	22	764 15 0	767 15 0
Tymon, South,	105 1 1	124	69	33	42	75	15	13	11	2	.	13	282 9 0	276 0 0
Whitehall,	122 2 29	30	16	9	10	19	2	3	3	.	.	3	138 0 0	137 15 0
Whitestown,	240 3 35	62	39	20	29	49	7	5	8	.	.	8	267 12 0	267 0 0
	21,668 1 3	4,450	3,979	1,726	1,642	3,368	709	687	566	45	1	612	15,878 14 0	15,814 5 0
Tallaght T.,	.	348	375	195	142	337	66	64	52	8	1	61	.	.
Green Hills T.,	.	123	113	61	65	126	27	24	27	.	.	27	.	.
Total,	21,668 1 3	4,921	4,367	1,982	1,849	3,831	802	775	645	53	2	700	15,878 14 0	15,814 5 0

SUMMARY BY BARONIES.

Baronies.	Area.	Population: In 1841.	Population: In 1851.	Population: In 1861. Males.	Population: In 1861. Females	Population: In 1861. Total.	Houses: In 1841. Number	Houses: In 1851. Number.	Houses: In 1861. Inhabited.	Houses: In 1861. Uninhabited.	Houses: In 1861. Building.	Houses: In 1861. Total.	Valuation: Poor Law Valuation in 1851.	Valuation: General Valuation in 1861.
	A. R. P.	Persons.	Persons.										£ s. d.	£ s. d
Balrothery, East,	30,005 1 31	15,186	13,587	5,809	6,435	12,244	3,042	2,053	2,553	178	11	2,742	33,100 8 0	39,205 5 0
Balrothery, West,	25,195 0 34	6,427	5,017	2,124	1,933	4,057	1,148	965	791	54	1	846	23,001 14 1	22,852 15 0
Castleknock,	21,371 3 37	9,855	10,206	5,836	4,776	10,612	1,528	1,682	1,476	34	6	1,566	*36,709 11 8	41,580 0 0
Coolock,	27,907 0 36	19,103	19,375	8,702	9,861	18,643	3,218	3,489	3,103	253	13	3,369	*69,321 8 0	77,176 10 0
Dublin,	1,650 1 35	12,600	15,368	8,251	10,462	18,713	1,736	2,346	2,520	101	41	2,662	*46,346 15 0	57,856 0 0
Nethercross,	21,816 1 29	6,204	5,249	2,393	2,302	4,695	1,107	1,067	912	33	.	945	24,793 17 0	26,747 18 0
Newcastle,	22,876 1 31	7,397	6,220	2,546	2,591	5,137	1,303	1,159	957	41	4	1,002	31,279 16 0	32,738 15 0
Rathdown,	32,670 2 24	38,775	45,033	22,268	27,895	50,156	6,544	8,044	8,255	624	142	9,021	147,409 1 0	186,683 15 0
Uppercross,	39,013 3 20	24,415	26,526	14,957	16,032	30,989	4,063	4,503	4,507	293	66	4,866	*86,968 18 0	103,513 15 0
	222,709 2 37	140,047	146,631	73,011	82,267	155,298	23,689	26,010	25,074	1,661	284	27,019	502,873 8 9	588,434 5 0
Merchant Seamen and Others, in Home and Foreign Trade Vessels, who were enumerated on English Census Forms only, not included in foregoing Tables,	.	.	.	141	5	146	.	.	.	.	.	.	.	.
Total,	222,709 2 37	140,047	146,631	73,152	82,292	155,444	23,689	26,010	25,074	1,661	284	27,019	502,873 8 9	588,434 5 0

* Public buildings and other property exempt from poor-rate in the barony of Castleknock, were valued in 1851 at £45 5s.; in the barony of Coolock at £439; in the barony of Dublin at £310; and in the barony of Uppercross at £2,221 10s. These valuations are included in the foregoing table, but not in the townland lists, as the valuation of these properties was not made by townlands.

The valuation of Telegraphs in 1861 in the county of Dublin included in the foregoing tables was—In Balrothery, East, Barony, £5 15s.; Castleknock, £3 5s.; Coolock, £11 5s.; Nethercross, £1 10s.; Newcastle, £2 5s.; and Uppercross, £2 10s.

Printed image digitised by the University of Southampton Library Digitisation Unit

THE CENSUS OF IRELAND

FOR THE YEAR

1861.

PART I.

SHOWING THE

AREA, POPULATION, AND NUMBER OF HOUSES,

BY

PARISHES AND MUNICIPAL WARDS.

CITY OF DUBLIN.

Printed image digitised by the University of Southampton Library Digitisation Unit

CITY OF

BY

Parishes.	Area.	Population In 1841. Persons.	Population In 1851. Persons.	Population In 1861. Males.	Population In 1861. Females.	Population In 1861. Total.
	A. R. P.					
Christ Church (Liberties of),	1 2 19	15	50	11	17	28
Glasnevin, part of, (a)	4 0 27	.	.	.	.	.
Grangegorman, part of, (b)	326 0 8	4,857	4,330	1,985	2,485	4,470
St. Andrew's,	42 1 85	7,634	7,628	3,315	3,591	6,906
St. Anne's,	70 3 17	8,868	8,584	3,590	4,658	8,238
St. Audoen's,	29 3 18	3,966	4,058	2,042	2,255	4,297
St. Bridget's,	37 1 38	10,629	10,784	5,286	5,522	10,808
St. Catherine's, part of, (c)	286 3 14	19,871	20,539	8,319	9,259	17,578
St. George's, part of, (d)	344 1 29	15,048	15,884	6,777	9,917	16,694
St. James', part of, (e)	500 1 23	10,661	8,364	4,555	4,337	8,892
St. John's,	11 3 16	3,931	3,493	1,379	1,664	3,043
St Luke's,	38 2 20	4,802	4,419	1,634	2,344	4,078
St. Mark's, part of, (f)	289 2 36	15,234	20,781	10,440	10,277	20,717
St. Mary's,	150 1 32	23,904	24,068	11,075	13,166	24,241
St. Michael's,	5 2 0	1,271	1,317	536	633	1,169
St. Michan's,	122 2 6	22,793	23,393	9,327	10,758	20,085
St. Nicholas' Within,	5 0 11	1,694	1,999	836	1,002	1,838
St. Nicholas' Without, part of, (g)	58 1 9	11,955	12,338	5,317	6,005	11,322
St. Patrick's Deanery,	9 0 4	2,044	1,887	932	1,055	1,987
St. Paul's,	108 0 37	8,422	8,636	5,559	4,446	10,005
St. Peter's, part of, (h)	501 1 38	30,210	34,009	16,151	20,915	37,066
St. Thomas',	630 0 34	22,008	27,637	13,811	15,723	29,534
St Werburgh's,	15 2 32	2,969	2,923	1,500	1,674	3,174
Total,	3,592 3 23	232,726	247,111	114,567	131,603	246,170
Public Institutions,	.	.	11,250	3,427	4,916	8,343
Exemptions,	.	.	.	.	.	.
Merchant Seamen and Others, in Home and Foreign Trade Vessels, who were enumerated on English Census Forms only,	.	.	.	289	6	295
Total,	3,592 3 23	232,726	258,361	118,263	136,525	254,808

(a) The remainder of the parish of Glasnevin is in the barony of Coolock, county of Dublin; the entire parish contains 1,499 persons.
(b) The remainder of the parish of Grangegorman is in the barony of Coolock, county of Dublin; the entire parish contains 5,522 persons.
(c) The remainder of the parish of St. Catherine is in the barony of Uppercross, county of Dublin; the entire parish contains 18,560 persons.
(d) The remainder of the parish of St. George is in the barony of Coolock, county of Dublin; the entire parish contains 17,871 persons.

BY MUNI-

Municipal Wards.	Area.	Population In 1841. Persons.	Population In 1851. Persons.	Population In 1861. Males.	Population In 1861. Females.	Population In 1861. Total.
	A. R. P.					
Arran Quay,	540 0 8	25,610	30,143	13,581	14,145	27,726
Fitzwilliam,	203 1 33	6,916	8,825	4,158	6,029	10,187
Inns Quay,	218 0 13	18,331	21,533	9,305	11,883	21,188
Mansion House,	114 2 30	11,507	12,475	6,065	7,461	13,526
Merchants Quay,	312 2 33	23,616	24,907	10,485	11,932	22,417
Mountjoy,	217 1 17	13,502	14,305	6,689	8,732	15,421
North City,	77 0 30	16,410	15,307	6,636	7,514	14,150
North Dock,	503 3 19	12,574	17,211	8,866	9,707	18,573
Rotundo,	135 3 5	10,638	11,019	5,000	7,059	12,059
Royal Exchange,	71 0 22	14,557	14,137	6,766	7,224	13,990
South City,	50 3 15	10,705	10,101	4,410	4,960	9,370
South Dock,	203 1 16	9,574	14,156	5,889	7,626	13,515
Trinity,	151 3 0	14,034	15,955	8,569	8,698	17,267
Ushers Quay,	570 3 2	22,264	24,931	11,274	11,590	22,864
Wood Quay,	156 3 22	22,486	23,351	10,301	11,959	22,260
Total,	3,592 3 23	232,726	258,361	117,994	136,519	254,513
Exemptions,	.	.	.	.	.	.
Merchant Seamen and Others, in Home and Foreign Trade Vessels, who were enumerated on English Census Forms only,	.	.	.	289	6	295
Total,	3,592 3 23	232,726	258,361	118,263	136,525	254,808

Printed image digitised by the University of Southampton Library Digitisation Unit

DUBLIN.

PARISHES.

Houses						Valuation		Parishes.
In 1841.	In 1851.	In 1861.				Poor Law Valuation in 1851	General Valuation in 1861.	
Number.	Number.	Inhabited	Uninhabited.	Building.	Total.	£ s. d.	£ s. d.	
4	2	4	1	.	5	The Poor Law Valuation of the city of Dublin has not been compiled by parishes	The General Valuation in 1861 has not been compiled by parishes.	Christ Church (Liberties of).
.	.	.	.	.	.			Glasnevin, part of (a).
618	649	626	22	6	654			Grangegorman, part of (b).
785	796	653	154	.	707			St Andrew's.
628	825	775	62	.	837			St. Anne's.
429	441	342	54	.	396			St. Audoen's.
713	783	668	64	2	754			St. Bridget's.
1,459	1,622	1,556	125	4	1,685			St. Catherine's, part of (c).
2,011	2,193	2,179	59	4	2,242			St. George's, part of (d).
835	924	878	44	.	922			St. James', part of (e).
276	296	208	16	1	225			St. John's
365	354	329	3	.	332			St. Luke's.
1,478	1,925	1,840	152	9	2,001			St. Mark's, part of (f).
2,153	2,315	2,108	136	1	2,245			St Mary's.
120	127	102	12	2	110			St. Michael's.
1,514	1,562	1,417	141	.	1,558			St. Michan's.
95	127	133	13	2	148			St. Nicholas' Within.
932	1,000	922	60	11	993			St. Nicholas' Without, pt. of (g).
132	154	140	8	.	148			St Patrick's Deanery.
909	965	751	53	1	805			St. Paul's.
3,180	3,582	3,703	112	34	3,849			St. Peter's, part of (h).
2,833	3,406	3,392	208	23	3,623			St. Thomas'
232	256	229	31	.	260			St. Werburgh's.
21,771	24,232	22,935	1,550	100	24,585	531,079 10 0	551,978 5 0	Total,
.	85	66	.	.	66	.	.	*Public Institutions.*
.	.	.	.	.	.	.	58,358 5 0	*Exemptions.*
.	.	.	.	.	.	.	.	Merchant Seamen and others, in Home and Foreign Trade Vessels, who were enumerated on English Census Forms only.
21,771	24,317	23,001	1,550	100	24,651	531,079 10 0	610,336 10 0	Total.

(a) The remainder of the parish of St. James is in the baronies of Castleknock and Uppercross, county of Dublin; the entire parish contains 15,111 persons.
(f) The remainder of the parish of St. Mark is in the barony of Dublin, county of Dublin; the entire parish contains 20,752 persons.
(g) The remainder of the parish of St. Nicholas Without is in the barony of Uppercross, county of Dublin; the entire parish contains 11,346 persons.
(h) The remainder of the parish of St. Peter is in the baronies of Dublin and Uppercross, county of Dublin; the entire parish contains 58,131 persons.

CIPAL WARDS.

Houses						Valuation			Municipal Wards.
In 1841.	In 1851.	In 1861.				Poor Law Valuation in 1851.	General Valuation in 1861.	Exemptions.	
Number.	Number.	Inhabited.	Uninhabited.	Building.	Total.	£ s. d.	£ s. d.	£ s. d.	
2,300	2,478	2,262	132	7	2,401	29,040 15 0	30,546 0 0	8,523 0 0	Arran Quay.
867	1,097	1,221	32	20	1,273	38,769 10 0	41,370 5 0	1,319 0 0	Fitzwilliam.
1,662	1,912	1,813	117	4	1,934	34,591 15 0	35,179 5 0	9,676 0 0	Inns Quay.
1,031	1,076	1,040	37	1	1,070	35,198 10 0	32,775 5 0	1,708 15 0	Mansion House.
1,822	1,996	1,833	120	6	1,961	23,672 0 0	28,906 15 0	2,935 0 0	Merchants Quay.
1,759	1,976	1,806	64	2	1,952	34,268 10 0	33,688 5 0	1,868 0 0	Mountjoy.
1,339	1,427	1,186	105	1	1,292	38,155 0 0	41,424 5 0	2,670 0 0	North City.
1,565	1,973	2,067	153	20	2,240	40,564 0 0	46,033 10 0	6,234 0 0	North Dock.
1,319	1,276	1,276	50	1	1,327	39,707 0 0	39,387 0 0	3,467 10 0	Rotunda.
1,158	1,228	1,088	120	2	1,210	40,547 0 0	41,124 0 0	5,194 0 0	Royal Exchange
1,026	1,025	820	178	.	998	44,095 10 0	44,924 5 0	771 0 0	South City.
1,140	1,491	1,550	66	7	1,623	36,212 0 0	46,368 5 0	1,537 0 0	South Dock.
1,300	1,483	1,335	98	6	1,439	40,305 10 0	42,682 15 0	3,527 0 0	Trinity.
1,778	1,924	1,750	138	.	1,888	30,840 10 0	31,233 0 0	5,850 0 0	Ushers Quay.
1,679	1,955	1,808	140	21	1,969	23,112 0 0	23,341 10 0	3,026 0 0	Wood Quay.
21,771	24,317	22,935	1,550	100	24,585	531,079 10 0	551,978 5 0	58,358 5 0	Total.
.	.	.	.	.	.	.	58,358 5 0	.	*Exemptions.*
.	.	.	.	.	.	.	.	.	Merchant Seamen and others, in Home and Foreign Trade Vessels, who were enumerated on English Census Forms only.
21,771	24,317	22,935	1,550	100	24,585	531,079 10 0	610,336 10 0	58,358 5 0	Total.

The valuation of the Telegraphs in 1861 in the several wards of the city of Dublin was £4.

Printed image digitised by the University of Southampton Library Digitisation Unit

COUNTY AND CITY OF DUBLIN.

POOR LAW UNIONS AND ELECTORAL DIVISIONS.

UNION OF BALROTHERY.

Electoral Divisions.	Area.	Population: In 1841.	Population: In 1851.	Population: In 1861. Males.	Population: In 1861. Females.	Population: In 1861. Total.	Houses: In 1841.	Houses: In 1851.	Houses: In 1861. Inhabited.	Houses: In 1861. Uninhabited.	Houses: In 1861. Building.	Houses: In 1861. Total	Valuation: Poor Law Valuation in 1851.	Valuation: General Valuation in 1861.
	A. R. P.	Persons.	Persons.				Number.	Number.					£ s. d.	£ s. d.
Balbriggan,	6,884 1 38	4,881	3,564	1,767	2,045	3,812	996	833	741	101	5	847	9,386 5 0	11,642 10 0
Ballyboghil,	4,024 1 22	842	705	297	266	563	134	121	99	4	1	104	4,381 15 0	4,370 0 0
Balscaddan,	3,948 0 33	1,074	992	410	368	778	204	193	161	7	.	168	3,591 16 0	3,693 10 0
Clonmethan,	4,169 1 26	716	631	282	279	561	127	119	104	4	.	108	3,609 15 0	3,689 0 0
Donabate,	4,504 1 35	1,170	1,160	530	516	1,046	189	214	187	15	.	202	4,171 2 0	6,031 15 0
Hollywood,	7,417 1 26	1,927	1,546	605	577	1,182	330	289	228	29	.	257	6,343 9 0	6,307 0 0
Holmpatrick,	7,123 0 37	4,338	4,549	1,690	2,068	3,737	681	860	806	49	4	859	8,410 0 0	10,704 15 0
Kilsallaghan,	7,249 1 3	1,312	1,032	476	427	903	208	196	161	10	.	171	7,693 2 0	7,684 10 0
Kinsaley,	3,693 2 7	1,272	1,113	491	497	988	217	209	179	6	.	184	5,847 9 0	5,911 15 0
Lusk,	12,049 1 33	4,593	4,282	1,933	1,984	3,917	961	938	846	21	2	869	11,703 7 0	13,334 10 0
Malahide,	3,605 3 4	2,059	2,013	870	984	1,854	348	393	338	28	4	370	6,454 3 0	9,159 10 0
Swords,	9,660 3 31	3,638	2,962	1,351	1,324	2,675	696	639	550	4	.	554	12,929 13 0	12,962 5 0
Total,	75,138 2 26	28,117	24,774	10,711	11,305	22,016	5,286	5,030	4,399	270	16	4,693	94,430 19 0	95,191 0 0

UNION OF CELBRIDGE, Part of.[a]

Electoral Divisions.	Area.	Population: In 1841.	Population: In 1851.	Population: In 1861. Males.	Population: In 1861. Females.	Population: In 1861. Total.	Houses: In 1841.	Houses: In 1851.	Houses: In 1861. Inhabited.	Houses: In 1861. Uninhabited.	Houses: In 1861. Building.	Houses: In 1861. Total	Valuation: Poor Law Valuation in 1851.	Valuation: General Valuation in 1861.
Clonsilla,	3,555 2 15	963	891	462	458	920	166	166	163	5	.	168	5,962 8 0	6,622 0 0
Lucan,	5453 3 11	2,476	2,077	827	903	1,730	443	374	316	14	1	331	11,038 7 0	12,102 0 0
Newcastle,	6,932 1 25	1,660	1,306	562	516	1,078	293	246	203	6	1	210	9,288 10 0	10,920 10 0
Rathcoole,	5,157 2 0	1,605	1,356	662	620	1,282	295	263	245	9	1	255	5,331 3 0	5,300 0 0
Saggart,	4,847 0 16	1,631	1,425	477	533	1,010	269	273	185	12	1	198	4,803 11 0	4,756 5 0
Total,	25,951 1 37	8,335	7,065	2,990	3,030	6,020	1,466	1,322	1,112	46	4	1,162	36,423 14 0	39,100 15 0

UNION OF DUBLIN, NORTH.

Electoral Divisions.	Area.	Population: In 1841.	Population: In 1851.	Population: In 1861. Males.	Population: In 1861. Females.	Population: In 1861. Total.	Houses: In 1841.	Houses: In 1851.	Houses: In 1861. Inhabited.	Houses: In 1861. Uninhabited.	Houses: In 1861. Building.	Houses: In 1861. Total	Valuation: Poor Law Valuation in 1851.	Valuation: General Valuation in 1861.
Blanchardstown,	3,444 1 4	2,013	1,626	816	775	1,591	348	329	284	17	3	304	13,236 11 0	13,536 0 0
Castleknock,	4,501 3 24	4,728	5,406	3,666	2,637	6,303	635	724	694	33	1	728	10,137 6 0	11,808 0 0
Clontarf,	1,469 0 16	3,120	3,002	1,264	1,664	2,928	467	520	493	51	4	538	10,096 10 0	11,505 0 0
Coolock,	5,045 3 37	2,911	2,892	1,166	1,332	2,498	523	594	495	22	.	517	9,648 13 0	10,745 5 0
Drumcondra,	2,112 2 32	4,020	4,040	1,775	2,103	3,878	670	633	597	48	3	648	11,549 15 0	11,990 15 0
Finglas,	7,755 0 31	2,631	2,570	1,170	1,101	2,279	464	503	415	37	2	454	13,417 1 0	13,298 15 0
Glasnevin,	5,112 0 33	2,954	3,294	1,907	1,859	3,766	465	532	516	32	2	550	14,611 16 0	14,438 0 0
Howth,	4,320 3 36	2,459	2,505	1,163	1,261	2,424	464	467	431	62	.	493	7,214 3 0	9,019 15 0
Rural portion,	39,071 1 13	24,836	25,623	12,880	12,732	25,612	4,034	4,322	3,945	302	15	4,252	90,113 17 0	97,224 10 0
North City Wards,	1,697 1 10	97,065	109,523	50,077	59,040	109,117	9,944	11,042	10,490	621	35	11,146	216,327 0 0	256,746 15 0
Total,	40,768 2 23	121,901	135,146	62,957	71,772	134,729	13,978	15,364	14,405	923	50	15,378	306,440 17 0	353,971 5 0

UNION OF DUBLIN, SOUTH.

Electoral Divisions.	Area.	Population: In 1841.	Population: In 1851.	Population: In 1861. Males.	Population: In 1861. Females.	Population: In 1861. Total.	Houses: In 1841.	Houses: In 1851.	Houses: In 1861. Inhabited.	Houses: In 1861. Uninhabited.	Houses: In 1861. Building.	Houses: In 1861. Total	Valuation: Poor Law Valuation in 1851.	Valuation: General Valuation in 1861.
Clondalkin,	5,962 0 7	2,914	2,781	1,470	1,362	2,832	502	529	512	30	2	544	11,636 4 0	12,141 15 0
Donnybrook,	1,945 1 8	12,643	15,419	9,256	10,500	18,756	1,742	2,345	2,535	102	42	2,679	45,024 5 0	57,407 0 0
Palmerstown,	3,666 2 19	4,890	5,283	3,934	2,922	6,856	840	948	894	55	10	959	14,441 15 0	15,352 5 0
Rathfarnham,	4,509 0 33	5,493	6,478	2,796	3,766	6,562	940	1,146	1,121	70	22	1,213	20,403 0 0	24,043 5 0
Rathmines,	1,399 2 37	9,512	11,972	6,720	9,027	15,747	1,536	1,871	2,157	121	51	2,309	38,864 0 0	52,062 5 0
Tallaght,	21,406 3 34	4,840	4,389	1,942	1,807	3,749	788	764	635	53	2	690	15,588 14 0	15,406 10 0
Whitechurch,	7,333 2 36	2,354	2,045	949	907	1,856	445	429	348	56	.	404	8,806 6 0	8,637 0 0
Rural portion,	46,193 2 14	42,646	48,287	26,067	30,231	56,298	6,809	8,032	8,162	407	129	8,798	154,734 4 0	185,112 0 0
South City Wards,	1,895 2 13	135,661	148,838	67,917	77,479	145,396	11,827	13,275	12,445	929	65	13,439	314,752 10 0	353,589 15 0
Total,	48,089 0 27	178,307	197,125	93,984	107,710	201,694	18,636	21,307	20,607	1,416	194	22,237	469,486 14 0	538,701 15 0

(a) The remainder of the Union of Celbridge is in the counties of Kildare and Meath.

Printed image digitised by the University of Southampton Library Digitisation Unit

UNION OF DUNSHAUGHLIN, Part of.[b]

Electoral Divisions.	Area.	Population In 1841. Persons.	Population In 1851. Persons.	Population In 1861. Males.	Population In 1861. Females.	Population In 1861. Total	Houses In 1841. Number.	Houses In 1851. Number.	Houses In 1861. Inhabited.	Houses In 1861. Uninhabited.	Houses In 1861. Building.	Houses In 1861. Total.	Valuation Poor Law Valuation in 1851	Valuation General Valuation in 1861.
	A. R. P.												£ s. d.	£ s. d.
Garristown, . .	6,763 3 39	2,942	2,135	940	811	1,751	557	436	369	17	.	377	3,666 12 1	3,536 15 0
Donaghmore, pt. of, (b)	48 0 2	21	31	10	11	21	2	4	2	.	.	2	49 12 8	64 0 0
Total, . .	3,832 0 1	2,963	2,166	950	822	1,772	559	440	362	17	.	379	3,716 4 9	3,600 15 0

UNION OF NAAS, Part of.[c]

Kilbride, part of, (d)	390 3 39	68	56	28	21	49	11	9	7	.	.	7	302 0 0	267 15 0

UNION OF RATHDOWN, Part of.[e]

Blackrock, . .	945 2 18	6,211	6,337	2,767	4,251	7,018	1,046	1,221	1,108	72	23	1,293	21,187 0 0	26,872 5 0
Bray, part of, (e) .	1,978 0 6	1,938	2,647	1,308	1,365	2,673	323	399	446	25	7	478	5,549 0 0	6,415 15 0
Dundrum, . .	4,562 3 36	3,948	3,928	1,174	2,151	4,025	680	722	694	45	4	743	16,443 10 0	18,342 0 0
Glencullen, . .	7,365 1 28	2,511	2,369	1,266	1,165	2,371	425	397	379	19	.	398	5,807 0 0	6,686 15 0
Kilmacy, . . .	4,796 2 10	3,741	4,133	1,913	2,328	4,241	665	794	745	159	12	916	14,927 0 0	20,890 0 0
Kingstown, . .	1,647 0 31	10,250	14,774	7,709	10,228	17,934	1,611	2,470	2,780	157	65	3,002	46,945 0 0	64,385 10 0
Rathmichael, . .	2,038 0 9	1,447	1,067	897	946	1,843	219	249	237	16	.	253	4,053 0 0	6,164 10 0
Stillorgan, . .	3,127 3 2	3,102	3,194	1,661	1,765	3,426	525	603	618	38	0	665	12,441 0 0	13,260 15 0
Total, . .	27,131 2 26	33,002	38,640	19,365	24,146	43,531	5,524	6,655	7,097	531	120	7,746	128,152 10 0	162,937 10 0

(b) The remainder of the union of Dunshaughlin, and that of the electoral division of Donaghmore, are in the county of Meath.
(c) The remainder of the union of Naas is in the counties of Kildare and Wicklow.
(d) The remainder of the electoral division of Kilbride is in the county of Wicklow.
(e) The remainder of the union of Rathdown, and that of the electoral division of Bray, are in the county of Wicklow.

SUMMARY BY POOR LAW UNIONS.

Unions.	Area.	Population In 1841. Persons.	Population In 1851. Persons.	Population In 1861. Males.	Population In 1861. Females.	Population In 1861. Total	Houses In 1841. Number.	Houses In 1851. Number.	Houses In 1861. Inhabited.	Houses In 1861. Uninhabited.	Houses In 1861. Building.	Houses In 1861. Total.	Valuation Poor Law Valuation in 1851	Valuation General Valuation in 1861.
	A. R. P.												£ s. d.	£ s. d.
Balrothery, . .	75,130 2 26	20,117	24,771	10,711	11,305	22,016	5,286	5,630	4,399	278	16	4,693	84,439 19 0	95,191 0 0
Celbridge, part of, .	25,451 1 37	6,435	7,095	2,990	3,030	6,020	1,466	1,322	1,112	46	4	1,162	36,423 14 0	39,100 15 0
Dublin, North, . .	49,768 2 23	121,901	135,146	62,957	71,772	134,729	13,070	15,464	14,405	923	50	15,378	306,440 17 0	353,971 5 0
Dublin, South, . .	48,169 0 27	178,367	197,125	93,934	107,710	201,694	19,686	21,397	20,627	1,416	194	22,237	469,486 14 0	539,701 15 0
Dunshaughlin, part of,	3,832 0 1	2,963	2,166	950	822	1,772	559	440	362	17	.	379	3,716 4 9	3,600 15 0
Naas, ,,	390 3 39	68	56	28	21	49	11	9	7	.	.	7	302 0 0	267 15 0
Rathdown, ,,	27,131 2 26	33,002	38,640	19,365	24,146	43,531	5,524	6,655	7,097	531	120	7,746	128,152 10 0	162,937 10 0
	226,302 2 26	372,773	404,992	191,035	218,806	409,841	45,406	50,327	48,009	3,211	384	51,604	1033952 18 9	1196770 15 0
Merchant Seamen and others, in Home and Foreign Trade Vessels, who were enumerated on English Census Forms only, not included in foregoing Tables, . .	.	.	.	430	11	441	.	.	.	.	.	.	.	.
Total, . .	226,302 2 26	372,773	404,992	191,435	218,817	410,252	45,406	50,327	48,009	3,211	384	51,604	1033952 18 9	1196770 15 0

The valuation in 1861 of the Telegraphs in the county and city of Dublin included in the foregoing tables was £30 10s.

WILLIAM DONNELLY, *Registrar-General,* } *Chief Commissioner.*

WILLIAM R. WILDE, GEORGE W. ABRAHAM, } *Assistant Commissioners.*

HENRY WILKIE, *Secretary,*
Census Office, Henrietta-street, Dublin.
21*st March,* 1863.

Printed image digitised by the University of Southampton Library Digitisation Unit

Printed image digitised by the University of Southampton Library Digitisation Unit

THE CENSUS OF IRELAND

FOR THE YEAR

1861.

PART I.

SHOWING THE

AREA, POPULATION, AND NUMBER OF HOUSES,

BY

TOWNLANDS AND ELECTORAL DIVISIONS.

COUNTY OF KILDARE.

Presented to both Houses of Parliament by Command of Her Majesty.

DUBLIN:
PRINTED BY ALEXANDER THOM, 87 & 88, ABBEY-STREET,
FOR HER MAJESTY'S STATIONERY OFFICE.

1863.

Printed image digitised by the University of Southampton Library Digitisation Unit

Printed image digitised by the University of Southampton Library Digitisation Unit

THE CENSUS OF IRELAND

FOR THE YEAR

1861.

COUNTY OF KILDARE.

BARONIES, PARISHES, AND TOWNLANDS.

BARONY OF CARBURY.

Parishes, Townlands, and Towns.	Area.	Population					Houses						Valuation	
		In 1841.	In 1851.	In 1861.			In 1841.	In 1851.	In 1861.				Poor Law Valuation in 1851.	General Valuation in 1861.
		Persons.	Persons.	Males.	Females.	Total.	Number	Number.	Inhabited.	Uninhabited.	Building.	Total.		
	A. R. P.												£ s. d.	£ s. d.
Ardkill Parish:														
Ardkill,	628 1 39	90	58	24	20	44	15	10	8	.	.	8	518 12 0	466 10 0
Ballyshannon,	141 3 1	19	11	8	7	15	3	3	2	1	.	3	89 7 0	86 0 0
Collinstown,	505 2 35	68	48	27	22	49	13	9	8	.	.	8	385 0 0	333 16 0
Coonagh,	307 1 32	90	74	38	41	79	16	12	12	.	.	12	301 7 0	312 17 0
Demesne,	79 3 0	.	.	1	1	2	.	.	1	.	.	1	50 3 0	65 15 0
Derrinturn,	340 2 14	238	182	50	39	89	41	24	16	4	.	20	164 15 0	207 10 0
Dreenan,	371 1 6	144	119	45	32	77	21	19	13	1	.	14	251 4 0	203 2 0
Drehid,	2,161 2 11	331	263	95	98	193	56	51	40	.	.	40	954 3 0	929 18 0
Loughnecush,	169 3 21	54	27	9	14	23	8	6	4	.	.	4	70 2 0	62 4 0
Parsonstown,	510 0 28	76	41	15	20	35	12	8	6	.	.	6	202 5 0	249 12 0
Balbunore,	521 2 19	84	49	17	23	40	13	8	6	.	.	6	137 5 0	146 10 0
Total,	5,348 1 12	1,214	822	329	317	646	198	152	116	6	.	122	3,204 8 0	2,963 14 0
Ballynadrumny P.:														
Ballynadrumny,	263 0 33	94	108	42	34	76	14	17	14	.	.	14	198 12 0	184 9 0
Ballyoakill,	735 1 21	288	237	87	68	155	47	38	27	.	.	27	524 9 0	486 0 0
Ballyonna,	603 0 39	182	97	44	34	78	23	15	15	.	.	15	430 12 0	443 4 0
Calf Field,	102 2 12	29	26	10	9	19	5	4	4	.	.	4	79 10 0	62 11 0
Garrisker,	855 2 21	168	149	42	36	78	24	22	14	.	.	14	747 10 0	593 19 0
Moyvally,	1,363 0 4	455	351	135	132	267	78	59	46	.	.	46	1,084 8 0	1,904 17 0
Royalosk,	362 1 10	345	214	85	85	170	53	37	34	.	.	34	231 1 0	213 5 0
Total,	4,285 1 20	1,501	1,174	445	398	843	244	192	154	.	.	154	3,346 2 0	5,886 8 0
Cadamstown P.:														
Ballina,	639 3 0	119	91	46	35	81	21	16	15	.	.	15	364 8 0	458 11 0
Cadamstown,	1,154 2 10	173	134	48	38	86	21	20	17	3	.	20	355 19 0	789 2 0
Clonagh,	604 1 14	234	156	65	56	121	40	26	21	.	.	21	513 17 0	486 16 0
Johnstown,	409 1 2	59	58	67	76	163	9	9	28	3	.	31	375 5 0	370 18 0
Kilmore,	711 1 31	139	129	36	43	79	24	23	16	.	.	16	651 13 0	1,000 0 0
Kilmorebrannagh,	342 1 5	61	61	15	21	36	12	11	6	.	.	6	274 2 0	312 9 0
Martinstown,	315 0 26	32	25	9	13	22	5	4	4	.	.	4	252 4 0	251 8 0
Thomastown,	566 0 0	182	160	57	55	112	29	25	21	1	.	22	443 2 0	405 2 0
	5,032 3 8	993	814	363	337	700	161	134	128	7	.	135	3,930 10 0	4,074 6 0
Johnstown T.,*	.	182	179	.	.	.	35	33	.	.	.	.	.	.
Total,	5,032 3 8	1,180	993	363	337	700	196	167	128	7	.	135	3,930 10 0	4,074 6 0
Carbury P.:														
Ballylinagan,	1,115 0 34	144	108	61	46	107	21	20	19	2	.	21	656 5 0	640 15 0
Carbury,	671 1 0	128	96	53	56	109	21	20	16	2	.	18	573 2 0	566 15 0
Clonkeen,	1,759 0 8	301	229	98	90	188	53	44	33	.	.	33	816 1 0	822 0 0
Cooleor,	353 3 35	49	24	15	12	27	9	5	4	.	.	4	281 1 0	266 15 0
Demesne,	360 3 11	74	46	12	13	25	12	10	4	2	.	6	307 3 0	358 5 0
Haggard,	536 2 1	58	40	13	14	27	9	7	3	1	.	4	306 9 0	285 2 0
Total,	4,796 3 9	754	543	252	231	483	125	106	79	7	.	86	2,940 1 0	2,934 12 0
Carrick P.:														
Ballindoolin,	856 2 13	82	95	32		59	11	11	7	1	.	8	974 8 0	731 0 0
Ballygibbon, East,	500 0 29	27	59	32		56	4	7	3	.	.	3	560 16 0	507 18 0
Ballygibbon, West,	758 0 13	71	65	28		51	9	9	9	.	.	9	611 17 0	595 0 0
Brackagh,	319 3 35	64	21	12	8	20	10	5	3	.	.	3	321 11 0	256 7 0

* The village of Johnstown not now containing twenty houses, the population has been included with Johnstown townland.

Printed image digitised by the University of Southampton Library Digitisation Unit

Parishes, Townlands, and Towns.	Area.	Population: In 1841. Persons.	Population: In 1851. Persons.	Population: In 1861. Males.	Population: In 1861. Females.	Population: In 1861. Total.	Houses: In 1841. Number.	Houses: In 1851. Number.	Houses: In 1861. Inhabited.	Houses: In 1861. Uninhabited.	Houses: In 1861. Building.	Houses: In 1861. Total.	Valuation: Poor Law Valuation in 1851.	Valuation: General Valuation in 1861.
	A. R. P.												£ s. d.	£ s. d.
Carrick P.—con.														
Carrick,	689 2 34	70	35	8	5	13	12	7	3	.	.	3	662 12 0	607 10 0
Corwig,	210 2 36	.	.			.	.	.		.	.	.	230 15 0	210 0 0
Grange, East,	107 1 23	17	25	.	.	.	4	4	.	.	.	.	149 11 0	97 15 0
Grange, West,	200 0 26	.	.	6	4	10		.	1	.	.	1	252 0 0	179 10 0
Kinnafad,	626 3 8	134	75	31	31	62	16	11	11	.	.	11	494 10 0	505 0 0
Rahin,	656 1 0	36	19	12	12	24	6	6	4	2	.	6	710 7 0	563 0 0
Rinaghan,	51 0 35	51	.	2	1	3	5	.	1	.	.	1	40 14 0	43 10 0
Russell-wood	151 1 10	.	.	.	.	.	.	.		.	.	.	106 15 0	120 0 0
Total,	5,196 1 26	552	394	163	135	298	77	60	47	3	.	50	5,092 10 0	4,416 10 0
Dunfierth P.:														
Clonagh,	461 0 29	246	170	41	43	84	44	33	13	1	.	14	157 12 0	175 0 0
Coolrea,	341 0 8	10	6	4	1	5	1	1	1	.	.	1	270 0 0	221 0 0
Dunfierth,	651 1 26	86	60	39	33	72	13	12	12	.	.	12	652 4 0	646 10 0
Dysart,	652 2 4	27	29	19	9	28	5	5	4	.	.	4	465 1 0	464 7 0
Gorteen,	353 0 12	20	19	10	11	21	4	3	3	.	.	3	529 2 0	461 5 0
Killyon,	270 3 29	11	5	1	2	3	2	1	1	.	.	1	127 0 0	114 5 0
Kilmurry,	1,010 2 28	295	254	99	119	218	52	53	46	1	.	49	404 11 0	487 6 0
Kilshauchoe,	252 3 16	183	142	65	64	129	37	35	34	1	.	35	190 2 0	182 0 0
Muckton,	739 1 6	43	48	35	36	71	8	12	11	.	.	11	476 10 0	381 5 0
Mulgeeth,	335 1 11	17	11	17	20	37	3	2	5	.	.	5	167 6 0	143 15 0
Total,	5,548 1 11	933	744	330	336	666	167	157	132	3	.	135	3,519 8 0	3,276 13 0
Kilmore P.:														
Coolavacoose,	187 0 19	30	21	10	10	20	5	4	4	.	.	4	150 16 0	120 16 0
Freagh,	223 0 29	59	34	13	15	28	9	6	5	.	.	5	139 19 0	126 5 0
Kilmore,	127 3 33	.	.	.	.	.	.	.	.	.	.	.	89 14 0	66 0 0
Kishawanny, Lower,	263 2 6	241	47	20	17	37	34	8	8	.	.	8	109 3 0	188 19 0
Kishawanny, Upper,	333 1 25	23	74	23	33	56	5	13	11	1	.	12	242 12 0	243 7 0
Oldcourt,	361 2 21	67	46	14	17	31	11	9	7	.	.	7	285 2 0	251 0 0
Teelough,	128 2 23	18	15	5	7	12	2	2	1	.	.	1	146 5 0	141 10 0
Windmill,	262 2 12	19	16	10	13	23	4	3	3	.		3	296 2 0	256 5 0
Total,	1,908 0 13	457	253	95	112	207	70	45	39	1	.	40	1,539 7 0	1,414 2 0
Kilpatrick P.:														
Ballybrack,	308 1 6	26	30	14	20	34	4	4	5	.	.	5	155 15 0	142 5 0
Ballynakill, Lower,	338 1 23	54	71	10	11	21	8	12	4	.		4	113 0 0	95 0 0
Ballynakill Upper,	542 3 5	77	16	29	21	50	16	2	9	2	1	12	113 19 0	133 5 0
Derrybrennan,	273 3 17	7	10	7	3	10	1	1	1	.	.	1	41 7 0	34 5 0
Drummond,	733 3 37	187	50	15	22	37	21	12	8	.	.	8	320 12 0	296 8 0
Kilkeaskin,	990 1 6	127	83	19	17	36	24	17	7	1	.	8	297 12 0	286 12 0
Killinagh, Lower,	651 1 1	113	113	65	57	122	21	22	20	1	.	21	256 13 0	201 15 0
Killinagh, Upper	507 2 1	128	103	46	44	90	18	15	14	.	.	14	224 6 0	189 11 0
Kilpatrick,	394 0 16	32	18	10	9	19	3	3	3	.	.	3	351 1 0	275 2 0
Ticknevin	2,335 3 22	377	306	178	132	305	67	54	52	.	.	52	511 17 0	461 12 0
Total,	7,076 1 20	1,080	805	388	336	724	183	142	123	4	1	128	2,105 2 0	2,122 18 0
Kilrainy P.:														
Balhalg,	395 2 19	128	131	38	36	74	20	20	11	.	.	11	263 19 0	246 5 0
Clonard, New,	68 3 0	8	14	4	2	6	3	2	1	.	.	1	47 7 0	41 15 0
Cornamacklagh,	435 3 8	159	159	62	52	114	27	30	24	.	.	24	278 9 0	260 14 0
Kilglass,	443 0 14	90	57	28	27	55	14	10	11	.	.	11	379 13 0	320 12 0
Kilrainy,	523 0 32	95	67	27	18	45	14	12	8	.	.	8	395 3 0	385 5 0
Kilratlemurry,	756 1 5	158	107	32	37	69	28	19	14	1	.	15	482 3 0	168 7 0
Total,	2,617 2 38	638	535	191	172	363	106	93	69	1	.	70	1,846 14 0	1,722 10 0
Mylerstown P.														
Ballinderry,	593 1 1	96	81	27	33	60	15	15	13	.	.	13	320 1 0	354 19 0
Ballynamullagh,	611 3 35	179	138	56	35	113	31	30	28	.	.	28	313 6 0	314 15 0
Callstown,	272 2 39	152	124	43	53	96	25	22	20	.	.	20	225 18 0	192 11 0
Clonkeeran,	577 1 0	168	182	45	47	92	27	26	24	.	.	24	419 19 0	405 16 0
Clonuff,	553 3 29	107	76	37	32	69	19	12	12	.	.	12	303 7 0	291 5 0
Knockcor,	547 0 13	49	62	24	22	46	9	12	9	.	.	9	297 15 0	258 18 0
Mylerstown,	499 0 12	116	84	41	35	76	13	13	11	.	.	11	446 16 0	392 19 0
Tandergee,	190 3 17	58	46	13	14	27	7	6	5	.	.	5	104 7 0	148 5 0
Total,	3,646 0 26	925	737	286	291	579	146	136	122	.	.	122	2,499 8 0	2,359 8 0

Printed image digitised by the University of Southampton Library Digitisation Unit

KILDARE.

Parishes, Townlands, and Towns.	Area.	Population					Houses						Valuation	
		In 1841.	In 1851.	In 1861.			In 1841.	In 1851.	In 1861.				Poor Law Valuation in 1851	General Valuation in 1861.
		Persons.	Persons.	Males.	Females.	Total	Number.	Number	Inhabited.	Uninhabited.	Building.	Total.		
	A. R. P.												£ s. d.	£ s. d.
NURNEY P.:														
Ballycowan,	173 2 4	96	71	22	21	43	17	15	9		.	9	105 13 0	126 15 0
Balrinnet,	402 0 33	157	169	51	51	102	30	28	18	.	.	18	321 1 0	305 10 0
Claremount,	200 2 39	32	36	11	12	23	6	6	3	.	.	3	208 9 0	187 0 0
Derryart,	43 2 4	4	7	10	3	13	1	1	1		.	1	40 0 0	37 0 0
Fearavolla,	74 3 8	49	44	8	5	13	0	7	3	1	.	4	52 12 0	51 10 0
Kilbaugh,	494 1 5	216	193	76	76	152	39	35	30	1	.	31	301 10 0	333 16 0
Nurney,	364 2 17	56	41	7	16	23	8	8	5	.	.	5	225 8 0	229 10 0
Williamstown,	376 2 26	41	44	10	10	20	8	6	5	1	.	8	301 9 0	312 5 0
Total,	2,130 1 18	651	599	195	194	389	118	104	74	3	.	77	1,556 8 0	1,583 6 0

BARONY OF CLANE.

BALLYNAFAGH P.:														
Ballynafagh,	1,154 2 35	249	189	112	94	206	33	28	36	1	1	38	449 12 0	448 9 0
Corkeragh,	199 3 13	7	13	17	12	29	3	2	6	.	.	6	90 0 0	94 3 0
Derryerib,	624 0 22	274	203	74	76	150	32	31	26	.	.	26	212 4 0	191 0 0
Garvoge,	618 2 13	118	113	55	56	111	20	20	17	.		17	292 16 0	292 7 0
Gilltown,	932 1 1	147	126	67	64	131	22	22	22	2	.	24	445 10 0	460 17 0
Staplestown,	625 1 1	164	145	53	65	118	29	26	21	2	.	23	366 12 0	448 14 0
Total,	4,154 3 5	929	789	378	367	745	159	152	128	5	1	134	1,826 14 0	1,930 10 0
BALLYSCHURCH P.:														
Ballysin,	206 1 18	13	17	7	4	11	1	2	1	1	.	2	130 10 0	143 13 0
Barrettstown,	366 1 38	52	43	23	16	39	10	8	5	.	.	5	311 16 0	392 0 0
Castlekeely,	637 0 38	43	26	25	17	42	6	3	7	.	.	7	593 11 3	1,199 0 0
Landenstown,	568 0 25	147	162	70	53	123	28	25	22	2	.	24	699 12 0	890 10 0
Waterstown,	438 3 25	80	80	37	35	72	15	13	14	.	.	14	307 7 3	608 0 0
Total,	2,217 0 24	335	326	162	125	287	60	51	49	3	.	52	2,050 16 6	3,033 3 0
CARRAGH P.:														
Carragh,	457 1 14	144	132	51	54	108	27	26	21	3	.	24	327 2 0	345 5 0
Derrouns,	426 0 18	151	121	72	63	135	27	22	24	.	.	24	172 0 0	137 17 0
Donore,	896 2 18	106	128	39	43	82	26	25	19	1	.	20	667 4 0	686 10 0
Gingerstown,	195 3 20	31	21	8	10	18	5	5	4	.	.	4	151 5 3	378 10 0
Halverstown,	363 0 2	92	73	35	25	60	11	10	9	.	.	9	284 10 0	278 0 0
Raheens,	540 0 21	26	26	19	16	35	3	3	5	.	.	5	290 1 6	640 11 0
Sciskine,	279 2 7	71	41	28	19	47	12	6	6	.	.	6	103 0 0	183 5 0
Thomastown,	141 3 11	159	136	81	60	141	36	25	23	.	.	23	198 16 9	459 3 0
Yeomanstown,	426 1 35	78	55	26	29	55	16	9	7	.	.	7	513 1 0	754 10 0
Total,	3,733 3 19	921	733	362	319	681	151	131	118	4	.	122	2,703 1 6	4,063 11 0
CLANE P.:														
Abbeyland,	66 3 19	.	.	.	.	.	.	.	.	.	.	.	71 0 0	81 5 0
Ballynabeley,	216 1 25	44	40	20	18	38	6	6	5	.	.	5	139 18 0	162 15 0
Ballynagappagh,	716 1 20	153	140	50	35	85	25	21	15	.	.	15	410 16 0	503 7 0
Betaghstown,	621 3 29	164	152	73	61	134	28	27	24	.	.	24	282 14 0	314 5 0
Butterstream Commons	0 3 32	107	12	9	3	12	20	4	3	.	.	3	0 18 0	2 0 0
Capdoo,	122 3 24	9	9	7	4	11	1	1	1	.	.	1	114 16 0	103 15 0
Capdoo Commons,	113 3 35	216	177	57	66	123	39	35	28	2	.	30	69 6 0	87 15 0
Carrigeen,	105 3 23	21	23	5	8	13	5	6	2	2	.	4	111 8 0	103 15 0
Clane,	736 1 19	125	200	106	111	219	22	47	45	2	.	47	742 2 0	1,006 14 0
Crockaun Commons,	42 1 3	126	101	47	36	63	22	26	17	.	.	17	23 8 0	27 12 0
Firmount Demesne,	169 2 27	7	6	4	5	9	3	3	2	2	.	4	186 4 0	165 15 0
Firmount, East,	163 1 8	108	15	7	8	15	17	3	2	2	.	4	159 10 0	139 15 0
Firmount, West,	220 3 27	133	128	65	51	116	23	27	25	.	.	25	155 16 0	185 8 0
Hogansswood,	95 3 3	8	6	5	5	10	1	1	1	.	.	1	35 4 0	91 0 0
Hogansswood, East,	6 3 30	.	.	.	.	.	.	.	.	.	.	.	6 0 0	5 15 0

Printed image digitised by the University of Southampton Library Digitisation Unit

COUNTY OF

Parishes, Townlands, and Towns.	Area.	Population: In 1841. Persons.	Population: In 1851. Persons.	Population: In 1861. Males.	Population: In 1861. Females.	Population: In 1861. Total.	Houses: In 1841. Number.	Houses: In 1851. Number.	Houses: In 1861. Inhabited.	Houses: In 1861. Uninhabited.	Houses: In 1861. Building.	Houses: In 1861. Total	Valuation: Poor Law Valuation in 1851.	Valuation: General Valuation in 1861.
	A. R. P.												£ s. d.	£ s. d.
CLANE P.—*continued.*														
Kilmurry,	426 3 36	178	124	59	44	103	32	25	23	.	.	23	222 4 0	233 0 0
Loughanure Commons,	103 2 13	152	164	62	68	130	30	36	31	.	.	31	15 2 0	59 6 0
Loughbollard Commons,	32 0 5	19	20	11	10	21	5	6	6	.	.	6	44 0 0	19 13 0
Millicent Demesne,	247 3 6	26	29	19	23	42	3	4	5	.	.	5	401 0 0	368 10 0
Millicent, North,	97 2 27	23	18	11	8	19	3	2	2	.	.	2	30 16 0	36 15 0
Millicent, South,	325 0 29	77	40	12	13	25	13	7	4	.	.	4	214 16 0	223 10 0
Moat Commons,	22 3 26	120	93	39	29	68	24	19	14	.	.	14	15 6 0	20 11 0
	4,668 2 26	1,825	1,509	670	606	1,276	322	306	255	10	.	265	3,552 0 0	4,007 3 0
Clane T.,	.	335	333	130	127	257	56	65	46	3	.	49	.	.
Total,	4,663 2 26	2,160	1,042	800	733	1,533	378	371	301	13	.	314	3,552 0 0	4,007 3 0
DOWNINGS P.:														
Blackwood,	44 1 24	57	43	20	24	44	11	10	9	.	.	9	32 10 0	27 13 0
Coolree,	337 2 1	244	237	90	71	161	42	42	32	.	.	32	159 18 0	141 15 0
Downings, North,	676 1 39	124	76	44	42	86	20	17	18	2	.	20	583 2 0	406 15 0
Downings, South,	475 2 32	61	51	16	9	25	13	9	5	2	.	7	462 14 0	530 14 0
Goatstown,	339 2 16	44	52	26	18	44	8	11	8	.	.	8	223 0 0	282 15 0
Graigues,	330 1 8	236	130	55	42	97	41	28	17	.	.	17	204 18 0	217 11 0
Moods,	383 3 26	86	112	47	23	70	15	18	12	.	.	12	312 12 0	317 0 0
Newtowndonore,	573 1 32	354	253	106	114	220	55	46	41	.	.	41	525 8 0	302 13 0
Oldtowndonore,	1,015 1 16	65	44	17	13	30	9	7	5	1	.	6	300 10 0	355 0 0
Total,	4,723 3 1	1,293	1,007	421	356	777	214	188	147	5	.	152	2,699 12 0	2,663 16 0
KILLYBEGS P.:														
Aghpaudeen,	7 0 16	16	21	10	11	21	3	5	6	.	.	6	10 8 0	10 10 0
Cott,	212 0 0	47	22	10	8	18	3	6	4	.	.	4	45 5 0	48 5 0
Curryhills,	817 0 6	373	359	175	181	356	71	75	74	.	.	74	503 4 0	633 0 0
Fleshtown,	341 2 22	61	25	5	9	14	9	7	3	.	.	3	313 4 0	233 11 0
Killybegs,	219 3 34	77	32	31	41	72	14	6	10	.	.	10	143 0 0	141 17 0
Killybegs Demesne,	274 1 11	22	48	8	6	14	2	9	3	.	.	3	280 12 0	269 0 0
Longtown Demesne,	326 3 3	34	27	11	12	23	6	6	4	.	.	4	410 6 0	353 0 0
Longtown, North,	124 0 2	24	17	14	0	22	2	2	3	.	.	3	75 0 0	74 5 0
Longtown, South,	303 3 27	56	46	15	18	33	6	9	7	.	.	7	175 5 0	187 5 0
	2,628 3 7	690	599	279	294	573	121	125	114	.	.	114	1,956 5 0	1,950 13 0
Prosperous T.,	.	526	262	83	87	170	95	61	31	1	.	32	.	.
Total,	2,628 3 7	1,216	861	362	381	743	216	186	145	1	.	146	1,956 5 0	1,950 13 0
TIMAHOE P.:														
Blackwood,	421 1 14	117	111	47	51	98	20	10	19	1	.	20	190 16 0	146 10 0
Brocknagh,	514 0 35	112	47	27	19	46	20	10	7	.	.	7	132 4 0	121 4 0
Coolcarrigan,	1,757 3 36	131	40	19	24	43	20	6	6	1	.	7	254 6 0	320 15 0
Coolearagh, East,	300 2 1	145	101	45	47	92	25	18	16	.	.	16	126 2 0	110 13 0
Coolearagh, West,	603 2 22	52	37	21	13	34	10	7	7	.	.	7	108 6 0	118 10 0
Coologmartin,	661 0 16	92	61	39	35	74	7	11	10	1	.	11	214 14 0	203 3 0
Corduff,	920 0 6	92	56	29	30	59	14	10	11	.	.	11	360 0 0	363 3 0
Derryvarrage,	1,115 0 15	341	164	86	72	158	51	29	28	.	.	28	133 12 0	136 6 0
Hodgestown,	628 0 21	153	69	49	53	102	25	12	14	.	.	14	353 6 0	361 3 0
Timahoe, East,	2,193 3 25	403	234	113	104	217	72	38	34	1	.	35	461 10 0	494 0 0
Timahoe, West,	795 1 0	92	112	47	51	98	18	20	17	.	.	17	183 0 0	243 0 0
Total,	9,606 0 39	1,600	1,052	522	499	1,021	282	179	169	4	.	173	2,518 4 0	2,612 7 0

Printed image digitised by the University of Southampton Library Digitisation Unit

BARONY OF CONNELL.

Parishes, Townlands, and Towns.	Area.	Population In 1841. Persons.	Population In 1851. Persons.	Population In 1861. Males.	Population In 1861. Females.	Population In 1861. Total.	Houses In 1841 Number	Houses In 1851 Number	Houses In 1861. Inhabited.	Houses In 1861. Uninhabited.	Houses In 1861. Building.	Houses In 1861. Total.	Valuation Poor Law Valuation in 1851.	Valuation General Valuation in 1861.
	A. R. P.												£ s. d.	£ s. d.
FEIGHCULLEN P., pt. of:														
Blakestown,	118 1 28	24	32	13	18	31	5	5	4	.	.	4	106 0 0	83 5 0
Cannonstown,	210 2 12	17	17	9	0	17	1	1	1	.	.	1	140 8 0	147 8 0
Christianstown,	507 3 1	67	39	15	18	33	12	10	6	2	.	8	444 0 0	469 15 0
Clongorey,	516 3 23	300	258	136	102	238	41	39	36	1	.	39	198 18 0	224 12 0
Clongownagh,	158 2 29	33	39	6	13	19	8	6	2	1	.	3	43 0 0	53 5 0
Grangecommon,	24 8 19	28	15	4	10	14	5	4	4	.	.	4	3 8 0	7 11 0
Milltown,	378 0 15	237	163	65	65	130	40	34	26	4	.	30	298 3 0	284 18 8
Punchersgrange,	710 2 6	181	167	56	42	98	29	26	16	.	.	16	514 16 0	473 5 0
Wheelam,	417 2 4	43	43	15	15	30	9	5	4	1	.	5	354 4 0	323 5 0
Total, (a)	3,042 2 17	930	773	319	291	610	143	130	101	9	.	110	2,102 9 0	2,006 8 0
GREATCONNELL P.:														
Blackrath & Athgarvan,	617 3 32	450	390	243	212	455	80	71	73	1	.	74	771 6 0	647 15 0
Clowmags,	619 2 26	205	139	56	55	111	35	26	23	2	.	25	365 1 3	325 17 0
Greatconnell,	1,312 0 23	373	230	136	100	236	70	42	35	2	.	37	1,524 8 0	2,581 17 0
Herbertstown,	498 3 20	29	27	23	11	34	5	4	7	.	.	7	441 14 0	395 15 0
Hillsborough,	251 3 25	20	34	14	12	26	5	6	4	.	.	4	164 0 0	185 3 0
Kilbelin,	288 2 25	47	81	31	43	74	6	13	10	.	.	10	233 8 0	256 8 0
Oldtown,	179 2 10	54	22	2	3	5	11	4	1	.	.	1	93 8 0	85 0 0
Rosetown,	416 0 33	87	71	36	31	67	17	17	13	2	.	15	337 0 0	333 12 0
Walshestown,	667 2 28	205	204	108	110	218	43	33	36	1	.	37	451 4 0	507 10 0
	4,847 2 22	1,550	1,188	649	577	1,226	272	218	202	8	.	210	4,331 1 3	5,293 9 0
Newbridge T., pt. of (b)	.	653	831	1,992	883	2,875	95	109	174	18	6	198	.	.
Total,	4,847 2 22	2,212	2,019	2,641	1,460	4,101	367	327	376	26	6	408	4,331 1 3	5,293 9 8
KILDARE P., part of:														
Corbally,	458 3 37	44	51	19	13	32	7	7	6	.	.	6	247 10 0	292 12 0
Greenhills,	419 8 3	12	6	7	4	11	2	1	2	.	.	2	324 0 0	306 5 0
Total, (c)	878 8 0	56	57	26	17	43	9	8	8	.	.	8	571 10 0	600 17 0
KILMEAGE P., pt. of:														
Allenwood, Middle,	312 2 17	206	139	59	48	107	37	23	19	.	.	19	149 8 0	207 5 0
Allenwood, North,	1,945 2 2	194	264	122	100	222	50	41	44	1	.	45	351 14 0	379 9 0
Allenwood, South,	1,243 2 3	316	230	117	98	215	51	40	37	1	.	38	105 14 0	242 2 0
Ballintine,	309 8 12	152	122	36	33	69	25	21	13	1	.	14	151 18 0	194 8 0
Ballyteige, North,	576 3 34	130	136	74	59	133	24	21	23	.	1	24	189 14 0	263 5 0
Ballyteige, South,	543 2 14	226	106	62	64	126	37	29	22	.	1	23	189 16 0	248 7 0
Cloncumber,	466 1 3	111	68	56	58	114	24	15	30	.	.	30	163 8 0	118 7 0
Derrymullen,	533 0 3	142	160	70	70	140	24	23	25	1	.	26	122 8 0	222 1 0
Dromsra,	674 3 39	148	122	59	49	108	26	18	19	.	.	19	114 14 0	120 10 0
Grangeclare, East,	308 3 20	156	116	32	29	61	26	21	10	.	.	10	177 2 0	185 0 0
Grangeclare, Little,	7 0 16	11	16	.	.	.	2	3						5 5 0
Grangeclare, West,	369 0 31	195	171	86	85	171	28	27	27	.	.	27	181 10 0	236 8 0
Killeagh,	294 2 29	77	81	29	34	63	13	14	11	.	.	11	116 16 0	122 5 0
Kilmeage,	571 1 9	.	64	33	24	57	.	5	10	.	.	10	398 18 0	409 18 0
Kilmeage, Little,	6 1 26	90	8	2	3	5	15	1	1	.	.	1	4 8 0	4 10 0
Littlestown,	175 2 26	39	27	11	11	22	5	4	4	.	.	4	70 8 0	112 0 0
Lowtown,	504 1 14	163	184	76	62	138	29	35	26	.	.	26	247 8 0	401 16 0
Newpark,	220 3 24	49	52	27	25	52	8	10	10	.	.	10	200 4 0	163 5 0
Pluckerstown,	565 8 9	137	83	44	30	74	22	15	14	1	.	15	263 6 0	293 15 0
Robertstown, East,	336 1 9	131	.	17	27	44	26	.	18	.	.	10	241 6 0	332 8 0
Robertstown, West,	269 3 12	210	.	34	37	71	48	.	16	1	.	17	380 12 0	370 8 0
	18,535 0 34	2,687	2,211	1,054	946	2,000	500	366	371	6	2	379	3,814 18 0	4,625 2 0
Kilmeage T.,	.	142	66	54	55	109	30	23	18	4	.	22	.	.
Robertstown T.,	.	314	600	205	175	380	53	126	67	3	.	70	.	.
Total, (d)	10,535 0 34	3,343	2,877	1,313	1,176	2,489	503	517	456	13	2	471	3,814 10 0	4,625 2 0
LADYTOWN P.:														
Dowdingstown,	235 3 32	19	14	8	5	13	3	3	3	.	.	3	211 2 0	202 10 0
Ladytown,	1,147 0 11	100	78	41	46	87	20	17	14	.	.	14	634 2 8	652 1 0
Lewistown,	523 3 27	68	69	26	25	51	12	12	9	2	.	11	276 0 0	288 1 0
Moortown,	205 1 36	24	15	1	1	2	3	3	1	.	.	1	137 10 3	106 10 0
Newhall,	570 0 0	81	71	32	30	62	11	12	11	.	.	11	429 6 0	388 1 0
Total,	2,682 1 28	292	247	108	107	215	49	47	38	2	.	40	1,688 0 5	1,537 3 0

(a) The remainder of the parish of Feighcullen is in the barony of Offaly, East; the entire parish contains 846 persons
(b) The portion of the town of Newbridge in the parish of Morristownbiller has been enumerated in 1861 as belonging to the Townland of Moorfield.
(c) The remainder of the parish of Kildare is in the barony of Offaly, East; the entire parish contains 2,369 persons.
(d) The remainder of the parish of Kilmeage is in the barony of Offaly, East, the entire parish contains 2,570 persons.

Printed image digitised by the University of Southampton Library Digitisation Unit

Parishes, Townlands, and Towns.	Area.	Population: In 1841	Population: In 1851	Population: In 1861. Males.	Population: In 1861. Females.	Population: In 1861. Total.	Houses: In 1841	Houses: In 1851	Houses: In 1861. Inhabited.	Houses: In 1861. Uninhabited	Houses: In 1861. Building	Houses: In 1861. Total.	Valuation: Poor Law Valuation in 1851	Valuation: General Valuation in 1861.
	A. R. P.	Persons.	Persons				Number	Number					£ s. d.	£ s. d
MORRISTOWNBILLER P.:														
Common,	110 3 24	186	184	109	95	194	34	34	33	3	.	36	40 0 0	361 15 0
Cornelscourt,	233 2 39	26	16	8	7	15	3	3	2	.	.	2	151 0 0	149 0 0
Crotanstown,	150 0 31	21	56	22	15	37	4	0	4	.	.	4	190 0 0	160 5 0
Hawkfield,	723 0 17	213	187	83	71	154	34	35	25	.	.	25	334 14 0	293 19 0
Moorfield,	437 1 7	111	108	117	121	238	14	18	42	6	3	51	838 0 0	799 10 0
Morristownbiller,	435 1 14	92	109	42	42	84	15	16	13	.	.	13	354 4 0	1,051 5 0
Piercetown,	165 0 26	16	12	12	7	19	2	2	4	1	.	5	101 0 0	532 0 0
Rickardstown,	145 1 39	98	84	20	28	48	19	16	10	.	.	10	102 8 0	128 0 0
Rosberry,	1,054 2 26	412	341	157	125	282	66	52	46	.	.	46	441 2 0	1,225 0 0
Scarletstown,	218 2 4	90	52	21	19	40	15	11	7	.	.	7	178 6 0	82 0 0
	3,672 1 29	1,255	1,129	591	520	1,111	206	193	186	10	3	199	2,530 14 0	4,777 14 0
Newbridge T., pt of (e):	.	139	103	.	.	.	19	16	.	.	.	.	.	.
Total,	3,672 1 29	1,394	1,232	591	520	1,111	225	209	186	10	3	199	2,530 14 0	4,777 14 0
OLDCONNELL P.:														
Barrettstown,	1,145 2 9	127	127	63	64	127	20	22	24	.	.	24	749 11 3	1,657 17 0
Blacktrench,	334 3 23	165	151	67	66	133	28	25	21	1	.	22	90 16 0	90 7 0
Coolreagh,	151 0 23	4	6	3	1	4	1	1	2	.	.	2	150 0 0	127 3 0
Lattensbog,	194 1 9	52	51	30	29	59	10	9	8	.	.	8	9 2 0	15 3 0
Littleconnell,	376 2 11	37	29	9	14	23	6	4	4	.	.	4	279 16 0	297 1 0
Morristown, Little,	59 0 32	68	8	3	2	5	8	1	1	.	.	1	65 0 0	49 0 0
Morristown, Lower,	200 2 9		32	11	6	17		5	4	.	.	4	244 14 0	268 5 0
Morristown, Upper,	332 0 26	47	64	37	22	59	9	10	11	.	.	11	271 10 0	250 13 0
Newhall,	7 0 29	12	11	9	4	13	2	2	3	.	.	3	429 6 0	2 5 0
Oldconnell,	677 2 37	120	152	68	84	152	22	20	22	3	.	25	749 8 0	730 3 0
Tankardsgarden,	507 3 0	113	92	25	36	61	19	15	14	.	.	14	191 18 0	724 10 0
Total,	3,987 0 0	745	723	325	328	653	125	114	114	4	.	118	3,280 16 3	4,352 7 0
RATHERNAN P.:														
Barnacrow,	342 1 14	39	71	22	30	52	13	14	11	.	.	11	118 10 0	148 1 0
Baronstown, East,	435 2 21	17	34	26	33	59	2	5	12	.	.	12	174 6 0	154 15 0
Baronstown, West,	354 0 24	47	46	6	9	15	9	10	4	.	.	4	148 10 0	159 15 0
Carrick,	359 1 6	53	49	17	17	34	7	7	6	.	.	6	153 10 0	158 5 0
Coolaght,	564 2 22	66	67	20	15	35	14	12	4	.	.	4	175 0 0	192 10 0
Dunbyrne,	490 1 12	106	85	35	43	78	16	15	13	.	.	13	199 2 0	213 0 0
Grangehiggin,	888 2 30	86	84	48	36	84	12	12	12	.	.	12	226 6 0	239 10 0
Mylerstown,	792 0 24	357	362	150	136	286	65	59	49	.	3	52	292 12 0	345 10 0
Rathernan,	511 0 13	64	98	43	36	79	10	19	13	.	.	13	149 0 0	161 17 0
Russellstown,	382 0 30	68	72	29	29	58	14	14	11	.	.	11	161 0 0	183 0 0
Total,	5,140 1 30	977	968	396	384	780	164	167	135	.	3	138	1,797 16 0	1,956 3 0

BARONY OF IKEATHY AND OUGHTERANY.

BALRAHEEN P.														
Baltracey,	707 1 17	112	112	48	45	93	18	21	17	1	.	18	575 0 0	576 15 0
Barreen,	295 1 9	24	24	7	9	16	3	2	1	.	.	1	235 5 0	235 5 0
Clonduff,	200 0 30	6	7	3	5	8	1	1	1	.	.	1	157 10 0	157 10 0
Clonfert, North,	212 0 4	37	30	13	8	21	5	4	3	.	.	3	185 0 0	185 0 0
Clonfert, South,	236 3 33	18	15	10	9	19	3	2	3	.	.	3	212 0 0	212 0 0
Grainguenottle,	240 2 2	16	15	4	4	8	2	2	2	.	.	2	194 10 0	194 10 0
Painestown,	554 2 20	126	113	51	47	98	23	21	15	.	.	15	451 8 0	450 0 0
Raheen,	157 2 32	7	15	5	6	11	1	2	2	.	.	2	129 5 0	129 5 0
Raheen, Old,	67 3 33	5	.	.	.	.	1	.	.	.	.	.	54 0 0	54 0 0
Rathcoffey Demesne,	222 0 3	13	18	5	6	11	4	3	2	1	.	3	245 0 0	220 10 0
Rathcoffey, North,	216 1 6	56	27	25	21	46	11	7	9	.	.	9	193 7 0	194 0 0
Rathcoffey, South,	255 2 1	63	36	12	12	24	10	8	7	.	.	7	176 4 0	172 15 0
Total,	3,374 1 32	485	412	178	172	350	82	73	62	2	.	64	2,808 9 0	2,778 10 0
CLONCURRY P.:														
Ballycaghan,	335 0 14	34	27	9	10	19	4	4	2	1	.	3	334 0 0	333 5 0
Ballycanon,	589 3 26	33	20	14	12	26	3	2	3	.	.	3	640 15 0	640 10 0
Ballykeelan,	136 2 7	16	14	3	3	6	2	2	1	1	.	2	138 0 0	138 0 0
Ballynakill,	590 3 9	37	34	11	9	20	5	5	4	.	.	4	650 5 0	642 15 0
Baltyroneen,	612 2 27	43	31	14	13	27	5	4	4	.	.	4	521 17 0	521 15 0

(e) See note (b), page 55.

Printed image digitised by the University of Southampton Library Digitisation Unit

KILDARE.

Parishes, Townlands, and Towns.	Area.	Population: In 1841. Persons.	Population: In 1851. Persons.	Population: In 1861. Males.	Population: In 1861. Females.	Population: In 1861. Total	Houses: In 1841. Number.	Houses: In 1851. Number.	Houses: In 1861. Inhabited.	Houses: In 1861. Uninhabited.	Houses: In 1861. Building.	Houses: In 1861. Total.	Valuation: Poor Law Valuation in 1851. £ s. d.	Valuation: General Valuation in 1861. £ s. d.
	A. R. P.													
CLONCURRY P.—*continued*														
Cappagh,	886 3 30	142	109	26	16	44	27	18	7	.	.	7	342 7 0	354 5 0
Clonculry,	183 0 1	89	58	23	18	41	16	15	10	.	.	10	204 2 0	326 17 0
Corcoranstown,	441 2 35	39	26	9	7	16	9	6	3	.	.	3	495 12 0	495 15 0
Fanaghs,	409 3 17	90	50	26	28	54	15	13	11	.	.	11	339 12 0	338 5 0
Graigrooth,	41 2 33	8	4	4	2	6	1	1	1	.	.	1	45 10 0	45 10 0
Grange,	541 2 4	27	23	16	11	27	4	3	3	.	.	3	622 15 0	622 15 0
Kilbride,	266 1 25	24	14	4	5	9	7	5	3	.	.	3	251 17 0	250 5 0
Kilbrook,	406 3 17	559	392	179	184	363	112	83	81	.	.	81	389 14 0	981 5 0
Kilbickaweony,	495 3 37	12	15	4	3	7	2	3	2	1	.	3	533 1 0	538 0 0
Killeighter,	398 1 11	27	25	2	3	5	5	4	1	.	.	1	335 2 0	402 15 0
Kilmagorroge,	216 0 3	18	16	8	5	13	5	3	2	1	.	3	170 10 0	172 10 0
Lugadoo,	91 0 20	.	.	.	.	.	.	.	.	.	.	.	85 0 0	85 0 0
Newtown,	427 0 25	92	74	22	32	54	21	20	15	2	.	17	501 15 0	562 15 0
Nicholastown,	538 2 17	98	71	26	25	53	19	12	9	2	.	11	568 1 0	710 0 0
Ovidstown,	334 3 2	9	6	5	6	11	2	2	2	.	.	2	363 15 0	383 15 0
Pitchfordstown,	408 2 12	48	29	21	20	41	7	4	5	.	.	5	451 2 0	450 5 0
Turnoghan Common,	46 1 37	230	145	63	41	104	43	29	23	2	.	25	51 5 0	47 15 0
Total,	8,390 0 9	1,666	1,183	491	455	946	314	230	192	10		202	8,560 17 0	9,483 17 0
CLONSHANBO P.														
Aghafullim,	142 2 35	19	11	9	13	22	3	2	2	.	.	2	110 15 0	113 5 0
Ballybrack,	292 2 2	19	20	9	5	14	3	4	3	.	.	3	259 15 0	259 15 0
Ballyloughan,	119 1 7	17	22	8	8	16	2	2	2	.	.	2	100 0 0	100 0 0
Belgard,	287 3 23	28	18	7	14	21	6	3	3	.	.	3	313 10 0	313 10 0
Clonshanbo,	444 1 16	71	60	40	29	69	11	10	11	.	.	11	367 10 0	369 5 0
Farranadum,	259 3 2	52	42	18	11	29	6	5	4	.	.	4	185 5 0	185 5 0
Hodgestown,	239 1 34	123	137	46	50	96	21	23	19	3	1	23	195 4 0	191 15 0
Loughtown,	235 0 24	22	28	9	7	16	4	4	3	.	.	3	185 15 0	183 10 0
Total,	2,021 0 20	351	338	146	137	283	56	53	47	3	1	51	1,717 14 0	1,716 5 0
DONADEA P.														
Coolrim, North,	157 3 1	14	13	3	5	8	2	2	2	.	.	2	126 10 0	126 10 0
Coolrim, South,	313 1 35	82	67	31	29	60	13	13	12	.	.	12	261 0 0	260 10 0
Donadea, North,	450 0 31	91	77	42	35	77	12	11	12	1	.	13	396 2 0	394 15 0
Donadea, South,	379 3 25	52	30	18	27	45	6	5	7	1	.	8	400 15 0	400 15 0
Kilmurry,	223 2 26	47	31	11	9	20	6	4	2	.	.	2	196 5 0	195 15 0
Kilnamoragh, North,	158 3 4	19	3	2	3	5	2	2	1	.	.	1	111 5 0	113 0 0
Kilnamoragh, South,	426 1 23	71	51	10	8	10	10	8	4	.	1	5	331 5 0	327 5 0
Total,	2,110 0 25	376	272	117	116	233	51	45	40	2	1	43	1,923 2 0	1,918 10 0
DUNMURRAGHILL P.														
Dunmurraghill,	501 3 30	154	151	60	49	109	25	26	20	.	.	20	449 15 0	442 5 0
KILCOCK P.														
Boycetown,	592 0 26	82	69	28	26	54	16	16	13	.	.	13	693 12 0	1,341 10 0
Branganstown,	281 3 39	37	46	19	20	39	8	8	7	1	.	8	340 16 0	696 0 0
Clonnast,	265 3 24	27	21	13	8	21	3	3	3	.	.	3	235 15 0	235 15 0
Commons, East,	16 1 26	50	71	45	42	87	12	19	23	.	.	23	21 1 0	21 10 0
Commons, South,	48 2 39	113	96	25	29	54	30	21	15	2	.	17	68 14 0	68 0 0
Commons, West,	41 1 14	39	28	12	9	21	8	7	7	.	.	7	32 10 0	32 10 0
Courtown, Great,	233 2 5	19	3	3	2	5	1	1	1	.	.	1	303 15 0	308 15 0
Courtown, Little,	124 1 29	8	7	1	1	2	1	1	1	.	.	1	133 15 0	133 15 0
Duncreevan,	131 3 32	22	20	6	5	11	3	2	3	.	.	3	130 0 0	130 0 0
Gragadder,	175 3 12	18	4	2	1	3	3	1	1	.	.	1	162 0 0	162 0 0
Hodgestown,	151 0 4	7	9	5	2	7	1	1	1	.	.	1	159 5 0	159 5 0
Kilcock,	378 1 39	53	120	33	28	61	9	29	14	1	.	15	1,431 16 0	1,645 3 0
Laragh,	168 1 5	.	17	15	12	27	.	4	6	.	.	6	156 5 0	156 5 0
Laragh Demesne,	639 3 31	23	20	20	23	43	4	5	3	.	.	3	621 10 0	621 10 0
Newtownlaragh,	36 0 1	32	5	3	2	5	8	1	1	.	.	1	60 0 0	60 0 0
Portglorham,	479 1 27	70	54	26	23	49	13	13	12	.	.	12	398 16 0	399 15 0
Roestown,	228 2 16	17	35	13	13	26	2	4	4	.	.	4	223 5 0	222 5 0
	4,064 0 9	647	631	269	246	515	125	136	115	4	.	119	5,196 3 0	6,415 18 0
Kilcock T., (f)	.	1,327	1,164	453	420	873	262	232	185	7	1	193	.	.
Total,	4,064 0 9	1,974	1,795	722	666	1,388	387	368	300	11	1	312	5,198 3 0	6,415 18 0

(f) The portion of the town of Kilcock which formerly lay in the barony of Upper Deece, county of Meath, is now extinct.

Printed image digitised by the University of Southampton Library Digitisation Unit

COUNTY OF

Parishes, Townlands, and Towns.	Area.	Population: In 1841 Persons.	Population: In 1851 Persons.	Population: In 1861. Males	Population: In 1861. Females.	Population: In 1861. Total.	Houses: In 1841 Number.	Houses: In 1851 Number	Houses: In 1861. Inhabited.	Houses: In 1861. Uninhabited	Houses: In 1861. Building.	Houses: In 1861. Total	Valuation: Poor Law Valuation in 1851.	Valuation: General Valuation in 1861.
	A. R. P.												£ s. d.	£ s. d.
Mainham P.:														
Boherhole,	465 3 23	96	74	20	18	38	15	12	9	.	.	9	360 13 0	360 5 0
Castlebrown or Clengowes,	704 0 36	192	218	193	51	244	10	13	14	.	.	14	774 0 0	774 0 0
Common,	4 3 37	26	34	9	14	23	5	5	4	.	.	4	6 11 0	6 5 0
Danielstown,	136 2 12	.	.	.	.	.	.	.	.	.	.	.	107 0 0	107 0 0
Mainham,	172 2 36	103	84	31	26	57	15	16	13	.	.	13	146 11 0	146 5 0
Moortown,	382 3 22	175	178	77	86	163	32	33	30	.	.	30	281 15 0	281 15 0
Mountarmstrong,	368 3 23	58	65	30	27	57	11	16	9	.	.	9	334 9 0	332 5 0
Richardstown,	587 1 12	53	49	25	14	39	8	9	8	.	.	8	462 8 0	462 5 0
Total,	2,923 2 1	703	722	385	236	621	96	104	87	.	.	87	2,473 7 0	2,470 0 0
Scullogestown P.:														
Ballyteige,	162 1 16	.	.	4	2	6	.	.	1	.	.	1	157 10 0	157 10 0
Horland,	1,409 2 10	238	215	107	104	211	46	37	35	3	.	38	753 13 0	763 10 0
Knockanally,	511 2 15	116	77	36	41	77	16	16	14	.	.	14	468 5 0	467 0 0
Newtownhorland,	255 3 26	32	27	18	19	37	5	5	7	.	.	7	231 15 0	231 15 0
Newtownmoneenluggagh,	128 2 25	47	47	33	38	71	12	13	15	.	.	15	118 0 0	121 5 0
Total,	2,463 0 12	453	366	198	204	402	81	71	72	3	.	75	1,759 3 0	1,761 0 0

BARONY OF KILCULLEN.

Kilcullen P.:														
Baronsland,	201 0 3	51	45	22	32	54	8	7	8	.	.	8	92 12 0	103 5 0
Cartersbog,	13 1 2	.	.	4	2	6	.	.	1	.	.	1	7 10 0	2 5 0
Castlehsh,	210 1 3	16	12	3	2	5	4	2	1	.	.	1	160 0 0	144 17 0
Castlemartin,	442 3 35	83	30	36	32	68	14	7	13	.	1	14	471 0 0	512 15 0
Common,	26 1 26	49	65	28	29	57	12	13	14	.	.	14	29 12 0	15 12 0
Dalkinstown	256 2 30	46	24	15	11	26	8	5	5	.	.	5	163 16 0	182 3 0
Gilbertstown,	374 2 21	124	51	32	27	59	20	11	11	.	.	11	243 2 0	251 5 0
Gilltowncommon,	5 2 2	5	2	.	.	.	1	1	.	.	.	.	2 0 0	2 15 0
Glebe, North,	143 1 17	.	49	12	20	32	.	10	6	.	.	6	66 8 0	78 10 0
Glebe, South,	80 1 21	.	23	8	16	24	.	4	4	.	.	4	90 16 0	90 0 0
Gormanstown,	919 2 30	178	138	47	40	87	35	24	15	2	.	17	675 8 0	711 15 0
Halverstown,	340 1 32	89	83	33	43	76	17	17	13	4	.	17	392 2 0	396 10 0
Kilcullenbridge,	201 3 15	7	.	4	6	10	1	.	2	.	.	2	617 6 0	577 0 0
Kilgowan,	696 0 1	185	117	47	36	83	26	15	12	1	.	13	391 18 0	421 10 0
Killinane,	474 2 37	50	29	18	9	27	8	6	5	.	.	5	359 14 0	332 5 0
Kineagh,	442 2 5	49	38	16	18	34	0	8	7	1	.	8	369 0 0	316 10 0
Knockaulin,	300 0 1	92	26	8	5	13	16	7	2	.	.	2	150 12 0	168 10 0
Knockbounce,	158 1 24	246	66	6	6	12	43	15	4	.	.	4	140 6 0	128 10 0
Nicholastown,	425 0 1	97	77	32	28	60	16	13	14	1	.	15	379 14 0	395 15 0
Oldkilcullen,	792 1 29	545	293	163	181	344	92	63	59	1	1	61	519 14 0	634 15 0
Sunnyhill,	394 3 14	38	52	20	21	41	13	10	7	2	.	9	257 12 0	301 10 0
Tobereagan,	154 2 33	15	14	4	3	7	1	1	1	.	.	1	116 0 0	117 0 0
Yellowbogcommon,	269 3 3	369	356	169	199	368	65	70	84	3	.	87	73 2 0	149 3 0
	7,344 3 35	2,374	1,593	727	766	1,493	409	309	286	15	2	305	5,769 4 0	5,939 0 0
Kilcullen T., pt. of (g)	.	646	621	314	331	645	110	119	100	5	.	105	.	.
Total,	7,344 3 35	3,020	2,214	1,041	1,097	2,138	519	428	386	20	2	410	5,769 4 0	5,939 0 0
Tully P., part of:														
Moortown,	373 0 1	91	74	14	17	31	17	14	8	.	.	8	222 16 0	249 10 0
Moortowncastle,	372 2 8	56	39	17	12	29	9	8	5	.	.	5	162 10 0	205 0 0
Thomastown,	396 3 25	157	115	63	45	108	25	21	20	.	.	20	181 10 0	210 15 0
Total, (h)	1,147 1 34	304	228	94	74	168	51	43	33	.	.	33	568 16 0	665 5 0

(g) The remainder of the town of Kilcullen is in the barony of Naas, South; the entire town contains 965 persons.
(h) The remainder of the parish of Tully is in the barony of Offaly, East; the entire parish contains 875 persons.

Printed image digitised by the University of Southampton Library Digitisation Unit

KILDARE.

BARONY OF KILKEA AND MOONE.

Parishes, Townlands, and Towns.	Area.	Population					Houses						Valuation	
		In 1841.	In 1851.	In 1861.			In 1841.	In 1851.	In 1861.				Poor Law Valuation in 1851.	General Valuation in 1861.
		Persons.	Persons.	Males.	Females.	Total.	Number.	Number.	Inhabited.	Uninhabited.	Building.	Total.		
	A. R. P.												£ s. d.	£ s. d.
ARDREE P.:														
Ardree,	323 1 30	205	194	91	84	175	42	41	35	3	.	38	309 15 6	565 0 0
BALLAGHMOON P.:														
Ballaghmoon,	296 1 26	11	34	5	5	10	2	6	2	.	.	2	156 0 0	185 10 0
Ballaghmoon Castle,	266 0 32	26	22	16	22	38	4	3	6	.	.	6	166 0 0	159 10 0
Gatham,	221 2 2	26	21	12	7	19	3	3	3	.	.	3	96 0 0	121 15 0
Knockangee,	473 3 3	142	77	46	40	86	22	10	14	.	.	14	194 8 0	248 0 0
Lisbush,	123 2 34	.	.	2	2	4	.	.	1	.	.	1	51 10 0	42 0 0
Manaclady,	107 1 13	16	5	1	3	4	4	1	1	.	.	1	36 10 0	102 10 0
Newtownallen,	692 3 35	87	70	31	27	58	14	12	10	.	.	10	243 10 0	343 0 0
Total,	2,177 3 27	308	230	113	106	219	49	35	37	.	.	37	985 10 0	1,202 5 0
BELAN P.:														
Belan,	1,197 2 10	266	220	109	84	193	55	49	42	.	.	42	679 10 0	829 5 0
CASTLEDERMOT P.:														
Abbyland,	144 2 3	18	19	27	28	55	3	3	11	.	.	11	117 0 0	116 2 0
Ballyhade,	297 3 10	211	151	58	56	114	36	25	22	.	.	22	162 10 0	167 0 0
Ballyvannan,	50 3 8	26	16	13	14	27	3	2	5	.	.	5	27 5 0	31 5 0
Ballyvass,	765 1 8	401	176	72	60	132	73	34	25	.	.	25	337 15 0	365 13 0
Barnhill, East,	119 3 16	22	11	10	10	20	5	2	4	.	.	4	60 10 0	74 15 0
Barnhill, West,	213 2 34	80	67	32	11	33	10	10	5	.	.	5	105 5 0	125 15 0
Bigbog,	226 2 13	35	38	13	19	32	0	7	7	1	.	8	76 10 0	96 15 0
Burtonhall Demesne,	318 0 32	3	6	3	2	5	1	1	1	.	.	1	198 0 0	269 5 0
Castledermot,	120 3 26	9	12	.	.	.	2	2	.	.	.	.	322 8 0	361 1 0
Coltstown,	96 1 15	40	18	13	14	27	3	4	5	.	.	5	46 10 0	55 0 0
Cophill,	151 1 9	21	22	8	10	18	3	3	2	.	.	2	90 0 0	100 5 0
Derryburn,	95 2 21	22	26	9	4	13	3	3	2	.	.	2	35 0 0	39 10 0
Deerpark,	158 3 1	14	8	8	10	18	3	2	2	.	.	2	70 0 0	96 0 0
Garterfarm,	124 0 26	4	5	1	2	3	1	1	1	.	.	1	90 15 0	96 5 0
Gortesowaun,	263 1 35	66	50	20	29	58	15	10	11	.	.	11	111 0 0	135 10 0
Halfmiletown,	22 3 12	8	7	3	3	6	1	1	1	.	.	1	15 0 0	16 0 0
Hobartstown, East,	207 0 7	35	46	17	23	40	6	6	5	.	.	5	206 0 0	219 5 0
Hobartstown, West,	422 3 11	106	110	37	26	63	17	17	12	.	.	12	191 0 0	210 15 0
Johnstown, North,	424 1 8	57	37	28	36	64	9	5	9	.	.	9	154 0 0	206 15 0
Johnstown, South,	310 0 10	55	106	30	35	73	10	16	9	.	.	9	139 10 0	271 0 0
Knockaphuca,	62 2 0	22	32	12	7	10	5	6	6	.	.	6	53 0 0	60 15 0
Knockbaun,	113 2 31	32	35	8	9	17	5	6	2	.	.	2	70 0 0	63 10 0
Knockancrea,	47 0 8	17	22	8	11	19	3	4	5	.	.	5	25 0 0	25 0 0
Moatavanny,	217 3 34	17	13	2	4	6	3	3	1	.	.	1	100 5 0	101 15 0
Mullarney,	99 0 9	1	2	6	4	10	1	1	2	.	.	2	65 10 0	78 10 0
Newtown,	47 0 39	18	5	12	10	22	2	1	3	.	.	3	22 0 0	25 10 0
Prumpelstown, Lower,	286 3 23	70	25	18	27	45	15	4	6	.	1	7	179 0 0	212 5 0
Prumpelstown, Upper,	218 1 21	27	65	23	17	40	4	10	7	.	.	7	103 0 0	126 5 0
Roseglin,	191 3 13	8	.	.	.	.	1	.	.	.	.	.	133 0 0	127 10 0
Saintjohns,	456 2 31	62	387	24	20	52	8	48	9	.	.	9	309 5 0	342 7 0
Skenagun,	222 3 4	30	78	9	7	10	4	16	2	.	.	2	104 5 0	175 0 0
Towparks,	95 3 7	14	12	4	4	8	4	3	2	.	.	2	93 5 0	69 10 0
Woodlands, East,	396 1 5	53	100	13	14	27	9	19	4	.	.	4	217 0 0	224 15 0
Woodlands, West,	309 3 26	32	20	22	19	41	5	5	5	.	.	5	190 0 0	211 0 0
	7,497 2 13	1,674	1,651	570	553	1,123	290	291	193	1	1	195	4,424 0 0	4,919 8 0
Castledermot T.,	.	1,416	666	416	467	883	285	135	142	2	.	144	.	.
Total,	7,497 2 13	3,090	2,297	986	1,020	2,006	575	416	335	3	1	339	4,424 0 0	4,919 8 0
DUNMANOGE P.:														
Blackcastle,	173 2 21	7	14	4	4	8	1	2	2	.	.	2	115 0 0	119 15 0
Castleroe, East,	205 1 17	91	111	33	29	62	11	24	11	.	.	11	170 15 0	202 15 0
Castleroe, West,	512 0 38	169	61	37	51	88	26	0	16	.	.	16	325 10 0	384 15 0
Dunmanoge,	318 3 27	77	66	21	16	37	17	12	7	.	.	7	189 0 0	294 5 0
Knockroe,	290 0 2	97	70	5	7	12	16	13	2	.	.	2	152 15 0	166 10 0
Levitstown,	653 1 18	65	49	18	16	34	10	8	6	2	.	8	290 10 0	662 5 0
Maganey, Lower,	246 0 33	27	37	17	20	37	5	5	7	.	.	7	153 5 0	463 5 0
Maganey, Upper,	174 2 31	53	41	21	22	43	12	8	7	.	.	7	89 0 0	129 5 0
Newtownpalsworth,	207 3 32	60	60	28	25	53	11	11	9	.	.	9	159 15 0	322 1 0
Total,	2,961 1 14	625	514	184	190	374	109	92	67	2	.	69	1,575 10 0	2,744 14 0

Printed image digitised by the University of Southampton Library Digitisation Unit

Parishes, Townlands, and Towns.	Area.	Population: In 1841.	Population: In 1851.	Population: In 1861.			Houses: In 1841.	Houses: In 1851.	Houses: In 1861.				Valuation: Poor Law Valuation in 1851	Valuation: General Valuation in 1861.
		Persons.	Persons.	Males.	Females.	Total.	Number.	Number.	Inhabited.	Uninhabited.	Building.	Total.		
	A. R. P.												£ s. d.	£ s. d.
Graney P.:														
Ballyraggan,	714 3 28	183	149	63	57	120	31	27	24	.	.	24	597 15 0	695 15 0
Barshill,	99 2 29	8	16	13	8	21	2	3	5	.	.	5	14 10 0	49 10 0
Brooistown,	265 0 37	106	69	20	17	37	16	13	6	.	.	6	197 5 0	176 5 0
Coltstown,	354 1 35	68	49	27	26	53	12	12	9	.	.	9	232 5 0	207 10 0
Davidstown (Pilsworth)	367 1 28	66	51	28	25	48	10	8	7	.	.	7	241 10 0	201 10 0
Davidstown, Lower,	271 2 8	92	94	17	20	37	15	16	7	.	.	7	133 10 0	157 2 0
Davidstown, Upper,	295 3 15	169	113	38	39	77	28	20	18	.	.	18	140 5 0	166 15 0
Graney, East,	175 3 19	27	20	4	10	14	4	3	2	2	.	4	164 5 0	156 5 0
Graney, West,	233 0 12	78	31	22	23	45	12	8	10	.	.	10	180 0 0	140 10 0
Knockfield,	404 1 38	84	62	36	28	64	10	9	9	.	.	9	340 0 0	317 10 0
Knocknacran,	271 5 10	22	11	4	1	5	3	2	1	.	.	1	182 0 0	159 0 0
Knockpatrick,	422 1 28	57	55	14	14	28	11	7	4	.	.	4	334 0 0	299 15 0
Knockroe,	325 0 39	102	60	23	23	46	13	11	8	.	.	8	247 15 0	249 0 0
Knockshannagh,	388 3 30	45	47	14	14	28	9	7	5	.	.	5	277 5 0	253 0 0
Plunketstown, Lower,	295 1 26	80	85	29	27	56	16	14	11	.	.	11	192 0 0	168 5 0
Plunketstown, Upper,	342 1 3	78	57	31	29	60	13	12	12	.	1	13	216 15 0	183 10 0
Total,	5,228 2 25	1,265	969	378	361	739	205	172	138	2	1	141	3,660 0 0	3,311 2 0
Grangerosnolvan P.:														
Grangerosnolvan,	153 2 25	21	24	15	17	32	4	4	6	.	.	6	52 0 0	64 5 0
Grangerosnolvan, Lr.,	719 2 37	52	26	11	13	24	9	4	4	.	.	4	316 0 0	367 16 0
Grangerosnolvan, Up.,	519 1 8	34	44	13	8	21	5	5	3	.	.	3	225 0 0	282 10 0
Total,	1,392 2 30	107	94	39	38	77	18	13	13	.	.	13	593 0 0	714 11 0
Kilkea P.:														
Ballynamuny,	141 2 5	13	15	6	5	11	2	3	2	.	.	2	86 10 0	96 0 0
Beaconstown,	522 2 18	103	100	50	30	89	16	15	14	2	.	16	315 0 0	352 8 0
Coolare,	240 1 34	59	69	56	27	63	12	11	12	.	.	12	107 10 0	126 14 0
Kilkea, Lower,	436 2 19	68	72	38	42	80	11	13	15	.	.	15	287 10 0	418 10 0
Kilkea, Upper,	532 1 11	18	18	8	6	14	3	3	3	.	.	3	266 0 0	354 5 0
Lodgefarm,	720 0 38	47	37	12	14	26	6	5	4	.	.	4	356 10 0	443 0 0
Mullaghreelan,	500 2 23	157	183	35	26	61	30	26	11	.	.	11	239 10 0	288 0 0
Total,	3,096 1 28	465	494	185	159	344	79	76	61	2	.	63	1,658 10 0	2,080 17 0
Killeigh P.:														
Aylmerstown,	250 1 39	48	29	12	9	21	8	3	3	.	.	3	212 10 0	195 5 0
Ballyhara, Lower,	367 2 16	50	71	21	15	36	8	10	7	.	.	7	158 0 0	191 0 0
Ballyhara, Upper,	252 2 0	64	23	12	9	21	11	3	4	.	.	4	105 10 0	135 15 0
Ballyoacarrick, Lower,	465 0 0	63	42	17	15	32	9	9	6	1	.	7	342 10 0	319 0 0
Ballynacarrick, Upper,	187 1 14	32	40	26	22	48	13	11	11	.	.	11	76 0 0	65 0 0
Balton,	438 0 27	106	62	31	25	56	18	12	11	.	.	11	346 0 0	322 0 0
Collin,	265 3 26	105	67	19	31	50	19	12	12	.	.	12	210 15 0	186 2 0
Commonstown,	586 3 1	177	140	64	60	124	28	25	24	.	.	24	395 0 0	363 15 0
Coolrake,	299 1 8	55	63	24	22	46	9	11	9	.	.	9	211 10 0	196 7 0
Crooket,	289 0 13	46	61	23	20	43	9	9	9	.	.	9	112 0 0	152 0 0
Davidstown,	223 2 13	98	49	17	12	29	16	7	5	1	.	6	148 0 0	129 5 0
Davidstown Demesne,	279 2 12	14	18	4	4	8	2	1	2	.	.	2	290 0 0	270 0 0
Gringeford,	124 2 17	31	14	4	5	9	5	3	3	.	.	3	116 0 0	112 0 0
Hallahoise,	395 0 29	149	76	62	65	127	17	12	22	.	.	22	394 0 0	554 10 0
Hughstown	752 2 32	198	120	44	46	90	35	26	19	3	.	22	416 15 0	378 0 0
Killeian,	48 2 13	26	13	5	7	12	6	4	2	.	.	2	48 0 0	41 0 0
Marshalstown,	353 0 20	46	55	20	18	47	7	6	6	.	.	6	264 0 0	265 5 0
Narraghbeg,	202 2 28	52	41	11	13	24	6	6	4	.	.	4	169 15 0	151 15 0
Newtown,	207 1 29	53	52	23	28	51	10	12	10	.	.	10	212 0 0	193 0 0
Sheriffhill,	398 1 2	203	152	52	35	87	36	23	16	.	.	16	286 15 0	264 12 0
Simonstown, East,	62 0 16	20	14	10	5	15	3	3	3	.	.	3	51 10 0	45 10 0
Simonstown, West,	413 2 36	74	53	29	31	60	10	8	8	.	.	8	319 5 0	293 10 0
Total,	7,378 2 38	1,764	1,266	539	497	1,036	263	221	196	5	.	201	4,905 15 0	4,839 11 0
Kineagh P., part of:														
Ballycullane, Lower,	237 2 26	28	22	13	7	20	4	3	3	.	.	3	166 5 0	153 7 0
Ballycullane, Upper,	290 3 19	23	10	5	12	17	2	2	3	.	.	3	221 0 0	203 0 0
Carrigeenhill,	211 2 19	114	78	21	18	39	20	16	8	.	.	8	139 10 0	116 0 0
Carrigeen, North,	440 2 22	46	26	10	19	29	6	4	5	.	.	5	371 10 0	331 0 0
Carrigeen, South,	397 0 20	167	129	47	45	92	35	29	18	.	.	18	326 10 0	299 10 0

Printed image digitised by the University of Southampton Library Digitisation Unit

KILDARE.

Parishes, Townlands, and Towns.	Area.	Population: In 1841. Persons.	Population: In 1851. Persons.	Population: In 1861. Males.	Population: In 1861. Females.	Population: In 1861. Total.	Houses: In 1841. Number	Houses: In 1851. Number.	Houses: In 1861. Inhabited.	Houses: In 1861. Uninhabited.	Houses: In 1861. Building.	Houses: In 1861. Total	Valuation: Poor Law Valuation in 1851.	Valuation: General Valuation in 1861.
	A. R. P.												£ s. d.	£ s. d.
KINEAGH P., pt. of—*con*														
Corballis,	373 0 12	94	75	27	33	60	13	11	6	1	.	7	252 0 0	224 13 0
Gineens,	273 1 26	57	46	11	12	23	8	6	3	.	.	3	175 0 0	153 14 0
Newtown,	453 2 21	46	29	15	9	24	7	6	4	.	.	4	351 0 0	325 15 0
Tankardstown,	331 2 26	70	51	27	23	50	10	11	10	.	.	10	261 0 0	221 9 0
Total, (*i*)	3,001 2 36	642	466	176	178	354	105	88	60	1	.	61	2,267 15 0	2,028 8 0
MOONE P., part of														
Burtown, Big,	783 2 27	63	43	20	17	37	12	10	5	.	.	5	382 0 0	480 15 0
Burtown, Little,	438 2 11	26	27	17	17	34	3	4	4	.	.	4	200 10 0	302 0 0
Irishtown,	517 2 19	70	43	19	19	38	11	6	5	.	.	5	209 10 0	299 15 0
Moone,	2,877 1 31	560	495	195	189	384	94	95	73	3	.	76	1,529 10 0	2,016 19 0
	4,617 1 3	719	608	251	242	493	120	115	87	3	.	90	2,601 10 0	3,101 9 0
Moone T.,	.	234	149	97	97	194	47	32	40	2	.	42	.	.
Total, (*j*)	4,617 1 3	953	757	348	339	687	167	147	127	5	.	132	2,601 10 0	3,101 9 0
NARRAGHMORE P., pt. of:														
Balhadrum,	662 3 25	110	88	50	50	100	19	16	16	2	.	18	252 0 0	318 0 0
Mullamast,	1,451 1 20	223	173	93	101	194	34	32	36	1	.	37	933 10 0	1,084 5 0
Total, (*k*)	2,114 1 5	333	261	143	151	294	53	48	52	3	.	55	1,185 10 0	1,402 5 0
PAINESTOWN P., pt. of (*l*)														
Jerusalem,	288 1 15	17	16	8	8	16	2	2	2	.	.	2	206 10 0	247 10 0
ST. MICHAEL'S P., pt. of:														
Bray, Lower,	326 3 5	35	37	17	20	37	7	8	8	.	.	8	144 0 0	205 5 0
Bray, Upper,	240 0 17	59	36	21	25	46	11	6	8	.	.	8	118 4 0	149 5 0
Total, (*m*)	566 3 22	94	73	38	45	83	18	14	16	.	.	16	262 4 0	354 10 0
TANKARDSTOWN P., part of:														
Ardree,	476 3 12	60	48	28	22	50	9	7	9	1	.	9	274 0 0	541 15 0
Ballyroe,	356 1 2	114	114	44	45	89	24	21	16	2	.	18	136 10 0	187 10 0
Dollardstown,	189 3 13	12	10	3	4	7	1	1	1	.	.	1	70 0 0	93 0 0
Grangemellon,	924 3 9	203	223	125	115	240	44	46	41	.	.	41	495 0 0	1,061 0 0
Heath,	197 3 25	37	15	10	4	14	7	3	3	.	.	3	76 0 0	111 10 0
Leinster Lodge,	290 0 3	7	21	7	8	15	3	3	4	.	.	4	200 0 0	216 5 0
Levitstown,	304 0 26	101	77	37	39	76	14	13	14	1	.	15	302 17 6	599 10 0
Nicholastown,	962 3 17	232	146	69	62	131	39	27	23	.	.	23	376 15 0	560 10 0
Rosetown,	429 0 38	64	42	33	29	62	12	9	9	.	.	9	151 10 0	296 0 0
Saugburrow,	225 2 21	23	17	13	14	27	4	4	4	.	.	4	100 0 0	147 0 0
Total, (*n*)	4,437 0 10	933	713	369	342	711	157	134	125	4	.	127	2,162 12 6	3,929 0 0

(*i*) The remainder of the parish of Kineagh is in the barony of Rathvilly, in the county of Carlow; the entire parish contains 753 persons.
(*j*) The remainder of the parish of Moone is in the baronies of Narragh and Reban, East, and Offaly, East; the entire parish contains 985 persons.
(*k*) The remainder of the parish of Narraghmore is in the baronies of Narragh and Reban, East and West; the entire parish contains 1,912 persons.
(*l*) The remainder of the parish of Painestown is in the barony of Carlow, county of Carlow; the entire parish contains 151 persons.
(*m*) The remainder of the parish of St. Michael's is in the barony of Narragh and Reban, West; the entire parish contains 2,050 persons.
(*n*) The remainder of the parish of Tankardstown is in the barony of Narragh and Reban, East, and the barony of Ballyadams, Queen's county, the entire parish contains 1,345 persons.

Printed image digitised by the University of Southampton Library Digitisation Unit

BARONY OF NAAS, NORTH.

Parishes, Townlands, and Towns.	Area.	Population: In 1841	Population: In 1851	Population: In 1861.			Houses: In 1841	Houses: In 1851	Houses: In 1861.				Valuation: Poor Law Valuation in 1859.	Valuation: General Valuation in 1861.
		Persons.	Persons.	Males.	Females.	Total	Number.	Number	Inhabited	Uninhabited.	Building	Total		
	A. R. P.												£ s. d.	£ s. d.
Bodenstown P.:														
Blackhall,	614 0 6	36	62	32	26	58	6	7	5	.	.	5	770 16 0	729 10 0
Bodenstown,	320 1 35	47	19	8	7	15	5	3	3	.	.	3	400 16 0	408 0 0
Castlestze,	216 0 27	34	21	11	15	26	4	4	3	1	.	4	271 0 0	269 5 0
Dauns, North,	242 0 35	23	22	13	8	21	4	4	4	.	.	4	164 4 0	187 5 0
Dauns, South,	426 1 14	49	31	15	12	27	7	6	5	.	.	5	378 7 0	570 16 0
Ladyhill,	155 1 37	12	17	7	6	13	1	1	1	.	.	1	160 0 0	145 10 0
Littlerath,	170 1 15	15	12	3	1	4	1	1	1	.	.	1	214 0 0	204 0 0
Rathmore,	417 3 17	31	25	9	4	13	3	3	2	.	.	2	375 0 0	393 10 0
Sallins,	206 3 21	60	114	17	18	35	11	27	6	.	.	6	306 15 6	360 0 0
	2,331 3 7	305	363	115	97	212	42	56	30	1	.	31	3,040 18 6	3,467 10 0
Sallins T., part of, (o)	.	154	67	116	68	184	26	17	24	.	.	24	.	.
Total,	2,331 3 7	459	393	231	165	396	68	73	54	1	.	55	3,040 18 6	3,467 10 0
Johnstown P.:														
Johnstown,	145 0 34	16	35	13	13	26	4	6	3	.	.	3	146 14 0	149 0 0
Palmerstown,	119 0 38	100	105	61	65	126	17	18	19	.	.	19	213 6 0	189 0 0
Palmerstown Demesne,	691 1 16	56	53	33	30	63	8	10	9	2	.	11	813 6 0	697 5 0
Toberton,	131 2 19	.	.	.	.	.	1	.	.	.	.	.	120 10 0	118 0 0
Westown,	155 2 39	10	8	2	2	4	3	1	1	.	.	1	160 8 0	155 16 0
Total,	1,243 0 26	192	201	109	110	219	33	35	32	2	.	34	1,454 4 0	1,308 0 0
Kerdiffstown P.:														
Kerdiffstown,	703 0 27	35	27	22	21	43	7	5	6	.	.	6	777 5 6	1,102 5 0
Total	703 0 27	35	27	22	21	43	7	5	6	.	.	6	777 5 6	1,102 5 0
Killashee P., part of:														
Killashee,	14 0 7	.	5	.	.	.	.	1	.	.	.	.	12 0 0	13 0 0
Rathasker,	132 1 27	.	1	2	2	4	.	1	1	.	.	1	110 0 0	94 16 0
Total. (p)	146 1 34	.	6	2	2	4	.	2	1	.	.	1	122 0 0	107 16 0
Naas P.:														
Bloebell,	135 2 1	11	1	6	6	12	3	2	1	.	.	1	123 0 0	118 0 0
Broadfield,	401 0 13	48	32	16	9	25	5	3	3	.	.	3	262 6 0	304 0 0
Jigginstown,	1,030 0 10	165	146	64	58	122	29	24	19	.	.	19	743 19 0	828 5 0
Maudlings,	361 1 12	171	122	66	66	132	37	29	22	1	.	23	391 0 0	442 10 0
Monread, North,	290 0 5	35	50	27	23	50	7	11	8	.	.	8	178 4 0	226 0 0
Monread, South	296 1 31	67	55	22	22	44	13	12	6	.	.	6	270 8 0	264 10 0
Naas, East,	524 1 28	.	.	32	24	56	.	.	10	.	.	10	3,960 15 0	1,692 9 0
Naas, West,	538 0 36	.	.	64	72	136	.	.	31	1	.	32		2,215 16 0
Oldtown,	134 0 0	66	16	5	6	11	18	4	3	.	.	3	166 2 0	151 15 0
Oldtown Demesne,	161 1 27	13	29	15	23	38	4	5	4	.	.	4	258 0 0	234 10 0
Osberstowe,	1,316 1 28	210	240	107	97	204	34	31	32	1	.	33	1,326 17 0	2,366 12 0
Ploopluck,	153 3 12	21	17	6	7	13	3	3	2	.	.	2	143 0 0	130 5 0
Rathasker	167 0 14	228	13	6	9	15	43	4	2	1	.	3	160 0 0	141 10 0
	5,526 3 17	1,053	726	436	422	858	196	128	143	4	.	147	8,003 11 0	9,131 2 0
Naas T.,	.	3,571	2,971	1,505	1,461	2,966	634	606	527	34	6	567	.	.
Do. *Workhouse*,	.	.	1,332	118	234	352	.	3	1	.	.	1	.	.
Do. *Gaol*,	.	.	147	28	15	43	.	1	1	.	.	1	.	.
Do. *Fever Hospital*,	.	.	14	.	.	.	.	1	.	.	.	.	.	.
Sallins T., part of, (q)	.	293	241	83	81	164	39	52	34	.	.	34	.	.
Total.	5,526 3 17	4,862	5,433	2,170	2,213	4,383	869	791	706	38	6	750	8,003 11 0	9,131 2 0
Rathmore P.:														
Ardgarrett,	742 1 20	40	36	18	10	28	7	7	4	.	.	4	605 12 0	624 10 0
Blackhall,	345 3 15	53	42	17	16	33	6	6	6	.	.	6	248 0 0	259 0 0
Curragh,	110 3 1	34	39	12	10	22	5	6	6	.	.	6	50 10 0	49 10 0
Crossconlarbour,	110 1 23	63	57	19	15	34	11	13	7	1	.	8	94 12 0	95 10 0
Eadestown,	461 2 11	144	109	40	50	90	26	21	15	1	.	16	307 8 0	370 5 0
Furryhill,	673 0 0	120	94	31	34	65	21	18	15	1	.	16	427 4 0	500 8 0
Greenmount,	122 0 18	25	14	4	7	11	3	2	2	.	.	2	78 6 0	71 0 0
Hempstown Commons,	236 2 26	12	13	5	12	17	2	1	2	.	.	2	172 0 0	166 15 0
Newtown,	74 0 22	116	40	13	9	21	10	7	3	.	.	3	72 14 0	68 5 0
Newtown, Great,	469 1 25	65	49	22	22	44	8	7	5	.	.	5	318 2 0	307 4 0
Newtown, Little,	23 0 0	8	5	1	4	5	1	1	1	.	.	1	20 0 0	20 10 0
Newtownpark,	270 1 32	58	53	20	17	37	12	11	8	.	.	8	144 2 0	158 15 0
Nunsland,	37 3 4	25	17	5	9	14	3	3	3	.	.	3	60 10 0	59 0 0
Philipstown,	175 3 31	5	8	6	4	10	1	1	1	.	.	1	146 0 0	132 0 0
Piperstall,	176 2 15	5	2	8	4	12	1	1	1	.	.	1	145 0 0	130 0 0

(o) The remainder of the town of Sallins is in the parish of Naas; the entire town contains 348 persons.
(p) The remainder of the parish of Killashee is in the barony of Naas, South; the entire parish contains 525 persons.
(q) See note (o).

Pnnted image digitised by the University of Southampton Library Digitisation Unit

KILDARE.

Parishes, Townlands, and Towns.	Area.	Population In 1841 Persons.	Population In 1851 Persons.	Population In 1861. Males.	Population In 1861. Females.	Population In 1861. Total.	Houses In 1841 Number	Houses In 1851 Number.	Houses In 1861. Inhabited	Houses In 1861. Uninhabited	Houses In 1861. Building.	Houses In 1861. Total	Valuation Poor Law Valuation in 1851.	Valuation General Valuation in 1861.
	A. R. P.												£ s. d.	£ s. d.
RATHMORE P.—*cont.*														
Punchestown, Great,*	323 0 3	6	3	7	4	11	1	1	2	.	.	2	291 12 0	305 15 0
Punchestown, Little,	121 3 21	14	14	10	4	14	1	1	1	.	.	1	70 0 0	62 0 0
Punchestown, Lower,	467 1 32	42	36	11	6	17	4	4	3	.	.	3	371 16 0	394 0 0
Punchestown, Upper,	264 1 3	14	16	3	2	5	3	3	2	.	.	2	166 12 0	173 0 0
Rathmore, East,	377 1 1	111	61	34	31	65	15	15	13	.	.	13	353 14 0	335 15 0
Rathmore, West,	927 2 16	213	194	79	95	174	37	32	28	2	.	30	817 16 0	924 15 0
Redbog,	459 0 38	200	163	78	76	154	32	25	23	.	.	23	211 10 0	249 5 0
Segravescastle,	30 1 22	7	4	3	3	6	1	1	1	.	.	1	34 0 0	29 10 0
Slatequarries,	143 3 17	26	18	5	4	9	3	5	3	.	.	2	51 16 0	55 10 0
Walshestown,	106 3 2	7	11	.	.	.	1	2	.	.	.	.	78 0 0	77 5 0
Wolfestown,	152 2 10	84	95	47	36	83	11	12	12	.	.	12	328 10 0	329 15 0
Total,	7,756 1 8	1,495	1,193	497	484	981	234	202	166	5	.	171	5,665 6 0	6,019 2 0
SHERLOCKSTOWN P.:														
Prospect,	223 1 0	25	20	9	5	14	4	4	5	.	.	3	231 18 9	337 10 0
Sherlockstown,	556 0 22	19	22	6	4	10	3	4	2	1	.	3	786 13 9	1,616 5 0
Sherlockstown Common	138 0 30	13	7	.	.	.	2	2	.	.	.	.	149 13 6	361 10 0
Total,	917 2 12	57	49	15	0	24	9	10	5	1	.	6	1,170 6 0	2,315 5 0
TIPPER P.:														
Baltracey,	175 2 19	40	55	11	16	27	7	10	6	.	.	6	112 14 0	119 15 0
Bellockpark,	40 2 19	23	18	7	6	13	4	3	3	.	.	3	38 0 0	36 0 0
Cradockstown Demesne	379 3 26	24	51	11	9	20	3	7	4	.	.	4	330 0 0	328 0 0
Cradockstown, East,	157 2 38	28	23	5	6	11	4	3	2	.	.	2	116 14 0	115 0 0
Cradockstown, North,	121 2 32	13	13	9	9	16	3	3	3	.	.	3	148 0 0	146 15 0
Cradockstown, West,	320 0 10	26	35	24	9	33	5	5	6	.	.	6	226 0 0	243 10 0
Kingsfurza,	424 1 10	182	136	49	42	91	36	28	21	1	.	22	312 4 0	333 10 0
Newtown,	534 1 1	22	20	14	7	21	4	5	3	1	.	4	472 18 0	469 0 0
Newtown Baltracey,	102 0 31	59	20	17	12	29	6	4	4	.	.	4	65 0 0	77 15 0
Tipper, East,	249 2 26	49	46	12	17	29	7	7	6	.	.	6	171 12 0	198 5 0
Tipper, North,	176 0 17	99	66	3	8	11	16	14	3	1	.	4	136 8 0	144 6 0
Tipper, South,	433 0 13	74	54	18	18	36	16	10	7	.	.	7	334 8 0	322 10 0
Tipper, West,	173 0 12	22	9	0	7	13	3	2	1	.	.	1	153 0 0	158 0 0
Total,	3,288 1 27	661	546	186	166	352	116	101	69	3	.	72	2,612 18 0	2,692 6 0
WHITECHURCH P.:														
Ballyhays,	136 1 29	15	10	4	5	9	3	3	1	.	.	1	110 4 0	134 0 0
Baronrath,	372 2 15	71	66	19	18	37	14	12	6	.	.	6	421 18 6	1,204 10 0
Clowelings,	409 1 31	51	42	29	15	44	8	7	6	.	.	6	364 0 3	1,024 10 0
Keeloges,	133 3 34	8	7	2	2	4	2	1	1	.	.	1	133 10 0	152 11 0
Killeenmore,	363 0 17	36	24	16	13	29	6	5	7	.	.	7	335 10 6	975 3 0
Ladycastle, Lower,	402 2 17	12	14	7	5	12	3	2	1	.	.	1	382 0 0	440 6 0
Ladycastle, Upper,	315 3 21	72	59	22	15	37	9	7	6	1	.	7	202 0 0	252 13 0
Shortwood,	104 3 21	.	.	4	6	10	.	.	2	.	.	2	85 0 0	95 0 0
Turnings,	52 2 4	.	5	1	2	3	.	1	1	.	.	1	56 6 0	49 15 0
Turnings, Lower,	523 2 22	18	19	12	16	28	4	5	6	.	.	6	556 0 0	578 8 0
Turnings, Upper,	278 0 30	31	17	5	5	10	5	4	1	.	.	1	350 0 0	350 0 0
Whitechurch,	72 1 23	.	7	1	7	8	.	2	1	.	.	1	90 0 0	75 5 0
Total,	3,165 3 5	330	269	122	109	231	54	49	39	1	.	40	3,346 12 3	5,322 8 0

* Four of the eleven males resident on this townland on the night of April 7th, 1861, were returned as living under canvas.

Printed image digitised by the University of Southampton Library Digitisation Unit

COUNTY OF

BARONY OF NAAS, SOUTH.

Parishes, Townlands, and Towns.	Area.	Population: In 1841. Persons.	Population: In 1851. Persons.	Population: In 1861. Males.	Population: In 1861. Females.	Population: In 1861. Total.	Houses: In 1841. Number.	Houses: In 1851. Number.	Houses: In 1861. Inhabited.	Houses: In 1861. Uninhabited.	Houses: In 1861. Building.	Houses: In 1861. Total.	Valuation: Poor Law Valuation in 1851. £ s. d.	Valuation: General Valuation in 1861. £ s. d.
	A. R. P.													
Ballybought P.:														
Allganstown,	493 3 37	44	31	0	5	13	4	4	2	.	.	2	196 0 0	374 10 0
Ballybought,	517 1 30	150	64	35	35	70	20	10	10	.	.	10	669 5 0	415 5 0
Coldwells,	299 2 20	50	36	12	9	21	9	6	2	.	.	2	242 0 0	220 0 0
Whiteleas,	129 3 25	21	24	7	9	16	2	2	2	.	.	2	291 0 0	170 15 0
Total,	1,440 3 32	265	155	62	58	120	35	22	16	.	.	16	1,300 5 0	1,180 10 0
Ballymore Eustace P.:														
Ardinode,	304 3 6	47	37	16	23	39	6	3	8	.	.	8	315 6 0	274 5 0
Ballydallagh,	41 1 34	6	10	7	12	10	2	3	3	.	.	3	24 0 0	26 17 0
Ballymore Eustace East,	919 0 3	226	164	38	28	66	41	30	15	1	.	16	772 9 0	955 5 0
Ballymore Eustace West	301 1 23	38	42	18	17	35	7	9	8	.	.	8	330 16 0	315 0 0
Bishopshill Commons,	58 2 13	125	89	62	48	110	23	19	23	.	.	23	22 10 0	27 0 0
Bishopsland,	561 3 6	.	8	18	32	50	.	3	10	.	.	10	394 18 0	411 15 0
Bishopslane,	97 1 37	21	16	11	10	21	5	2	3	.	.	3	52 4 0	58 15 0
Brencan,	217 2 4	15	9	12	15	27	2	3	4	.	.	4	195 0 0	154 0 0
Broadleas Commons,	465 2 14	565	434	107	166	333	100	87	70	.	.	70	409 3 0	435 5 0
Brumlin,	54 0 31	7	6	2	3	5	1	1	1	.	.	1	45 10 0	48 0 0
Coghlanstown,	367 2 18	39	25	16	17	33	5	4	6	.	.	6	225 4 0	244 15 0
Donode,	49 0 26	11	16	3	3	6	2	2	1	.	.	1	39 0 0	37 0 0
Fullarees Commons,	7 3 25	5	24	12	9	21	1	5	4	.	.	4	3 0 0	1 16 0
Horsepasstown,	77 3 5	10	11	5	3	8	2	2	2	.	.	2	48 16 0	49 5 0
Kinnneens,	17 3 22	.	.	.	.	.	.	.	.	.	.	.	10 0 0	9 10 0
Longstone,	170 2 11	12	8	14	0	22	4	2	4	.	.	4	151 12 0	143 5 0
Seasons,	114 3 34	6	12	.	5	5	1	2	1	.	.	1	101 0 0	94 10 0
Silverhill, Lower,	83 2 8	15	5	2	.	2	3	1	1	1	.	2	65 10 0	56 10 0
Silverhill, Upper,	146 0 4	18	15	4	2	6	3	2	2	.	.	2	100 0 0	104 5 0
Sousheen Commons,	7 3 8	7	16	4	3	7	2	3	2	.	.	2	2 8 0	8 0 0
Tinnycross,	67 3 23	.	55	23	15	38	.	11	9	.	.	9	91 8 0	76 10 0
	4,203 2 2	1,193	1,002	434	419	853	210	194	177	2	.	179	3,400 0 0	3,528 16 0
Ballymore Eustace T.,	.	936	673	348	326	674	177	146	132	6	1	139	.	.
Total,	4,203 2 2	2,129	1,675	782	745	1,527	387	340	309	8	1	318	3,400 0 0	3,528 16 0
Brannockstown P.:														
Brannockstown,	137 1 17	4	4	1	4	5	1	1	1	.	.	1	140 0 0	149 0 0
Cramersvalley,	35 1 4	.	.	.	.	.	.	.	.	.	.	.	20 0 0	22 15 0
Grangemore,	148 3 17	16	24	10	5	15	3	4	3	.	.	3	119 16 0	127 4 0
Knockatippaun,	140 1 12	16	33	4	1	5	2	4	2	.	.	2	103 0 0	135 0 0
Newabbey,	203 2 0	47	29	23	20	43	9	5	7	.	.	7	211 6 0	214 0 0
Sallymount Demesne,	223 2 8	28	48	8	18	26	5	5	5	.	.	5	262 10 0	291 8 0
Total,	886 3 18	111	138	46	48	94	20	19	18	.	.	18	856 12 0	938 19 0
Carnalway P.:														
Brownstown,	379 0 34	58	40	22	27	49	14	9	10	.	.	10	327 6 0	276 10 0
Carnalway,	752 3 15	64	67	47	56	103	8	12	20	1	.	21	302 10 0	750 5 0
Delamain,	171 1 16	20	7	.	.	.	4	2	.	1	.	1	139 0 0	184 10 0
Dunnstown,	522 1 17	94	66	29	29	50	13	13	12	1	.	13	321 16 0	337 0 0
Harristown,	618 0 12	109	91	46	41	87	10	13	13	.	.	13	638 8 0	617 15 0
Harristown Common,	181 1 0	55	71	35	35	70	12	18	18	1	.	19	59 8 0	55 2 0
Johnstown,	173 0 19	12	22	10	11	21	1	3	3	.	.	3	90 0 0	105 15 0
Kilcullenbridge,	130 3 11	101	.	20	12	32	26	.	7	.	.	7	392 8 0	360 9 0
Logstown,	170 0 18	102	93	18	17	35	16	20	8	1	.	9	120 8 0	143 10 0
Mullaghboy,	147 0 29	31	24	16	4	20	3	3	3	.	.	3	142 0 0	129 0 0
Silliothill,	253 3 1	49	32	11	17	28	7	6	5	.	.	5	191 0 0	191 5 0
Walterstown,	324 2 29	76	41	31	21	52	11	7	7	1	.	8	239 10 0	257 15 0
	3,640 3 1	771	554	285	270	555	131	106	106	6	.	112	3,471 14 0	3,358 16 0
Kilcullen T. pt. of, (r)	.	410	364	143	177	320	77	59	54	1	.	55	.	.
Total,	3,640 3 1	1,181	918	428	447	875	208	165	160	7	.	167	3,471 14 0	3,358 16 0
Coghlanstown P.:														
Coghlanstown,	1,137 0 16	286	291	96	73	169	48	33	29	.	.	29	966 14 0	861 7 0
Donode,	378 1 6	47	25	20	20	40	6	5	5	.	.	5	195 0 0	198 15 0
Total,	1,515 1 22	327	226	116	93	209	54	38	34	.	.	34	1,161 14 0	1,060 2 0

(r) The remainder of the town of Kilcullen is in the barony of Kilcullen; the entire town contains 965 persons.

Pnnted image digitised by the University of Southampton Library Digitisation Unit

KILDARE.

Parishes, Townlands, and Towns.	Area.	Population: In 1841. Persons.	Population: In 1851. Persons.	Population: In 1861. Males	Population: In 1861. Females.	Population: In 1861. Total.	Houses: In 1841. Number.	Houses: In 1851. Number.	Houses: In 1861. Inhabited.	Houses: In 1861. Uninhabited	Houses: In 1861. Building.	Houses: In 1861. Total.	Valuation: Poor Law Valuation in 1851.	Valuation: General Valuation in 1861.
	A. R. P.												£ s. d.	£ s. d.
GILLTOWN P.:														
Brannockstown,	114 2 5	20	17	6	8	14	2	2	2	.	.	2	130 0 0	133 10 0
Gilltown,	1,195 3 8	284	173	76	78	154	44	28	28	1	.	29	1,212 6 0	1,023 0 0
Grangebeg,	1,832 1 6	359	265	96	99	195	69	45	33	1	.	34	1,393 18 0	1,556 4 0
Grangemore,	645 3 8	415	172	44	55	99	67	30	16	1	.	17	516 0 0	536 0 0
Kennycourt,	733 2 21	105	47	26	23	49	14	9	7	.	.	7	590 16 0	642 10 0
Millmill,	7 3 10	177	143	57	62	119	31	29	19	.	1	20	12 18 0	23 10 0
Moorhill,	225 1 1	4	12	32	21	53	1	2	7	1	.	8	210 0 0	192 15 0
Rathestown,	113 3 25	16	13	9	4	13	1	1	2	.	.	2	92 0 0	91 10 0
Total,	4,569 0 13	1,380	842	346	350	696	220	146	114	4	1	119	4,162 18 0	4,196 19 0
JAGO P.:														
Ardinode,	208 3 20	17	52	1	7	8	3	8	1	.	.	1	250 0 0	229 0 0
Boleybeg,	593 0 0	132	102	54	41	95	20	18	18	.	.	18	423 14 0	522 13 0
Gaganstown,	512 3 22	80	72	31	34	65	17	13	9	.	.	9	402 2 0	458 10 0
Moorhill,	206 0 3	54	30	.	.	.	7	4	.	.	.	.	171 8 0	141 10 0
Total,	1,520 3 13	291	256	86	82	168	47	43	28	.	.	28	1,247 4 0	1,351 13 0
KILL P., part of:														
Morganstown,	96 0 30	34	23	8	4	12	7	7	2	.	.	2	54 0 0	69 15 0
Silagh,	326 2 13	26	11	13	7	20	3	2	2	.	.	2	197 0 0	205 5 0
Swordlestown, North,	540 0 19	196	70	47	62	109	32	13	14	.	.	14	337 6 0	451 15 0
Swordlestown, South,	476 3 11	89	70	24	29	53	16	12	9	.	.	9	211 14 0	258 15 0
Total, (s)	1,448 2 33	345	182	92	102	194	58	34	27	.	.	27	800 0 0	985 10 0
KILLASHEE P., part of:														
Flemingstown, North,	137 1 25	23	17	6	7	13	3	2	2	.	.	2	87 0 0	102 15 0
Flemingstown, South, or Tomphuca,	440 0 1	67	61	34	25	59	10	10	9	.	.	9	251 0 0	263 10 0
Killashee,	400 3 22	36	21	11	11	22	4	4	5	2	4	11	349 10 0	447 0 0
Mullacash, Middle,	265 1 9	32	21	2	3	5	4	6	1	.	1	2	231 6 0	206 5 0
Mullacash, North,	159 2 20	51	26	16	21	39	10	8	6	.	.	6	103 10 0	105 5 0
Mullacash, South,	276 2 23	133	114	53	42	95	23	20	15	.	.	15	180 10 0	207 10 0
Mylerstown,	338 0 22	91	59	35	24	59	11	10	9	.	.	9	223 14 0	250 18 0
Newland, North,	757 2 6	81	105	32	29	61	14	15	13	.	.	13	365 0 0	466 14 0
Newland, South,	144 0 15	44	27	5	4	9	7	6	2	.	.	2	112 18 0	97 5 0
Newland, West,	205 0 39	31	26	17	11	28	4	4	4	.	.	4	113 8 0	123 10 0
Newtown,	206 1 11	83	24	10	10	20	16	6	5	.	.	5	114 10 0	133 10 0
Oldtown,	109 3 17	18	8	7	8	15	2	2	2	.	.	2	170 10 0	142 5 0
Stephenstown, North,	252 3 4	31	47	24	23	47	6	10	11	.	.	11	174 0 0	175 15 0
Stephenstown, South,	236 3 9	124	86	28	21	49	20	13	8	2	.	10	164 2 0	162 17 0
Total, (t)	3,996 2 23	835	644	282	239	521	133	116	92	4	5	101	2,660 18 0	2,926 19 0
TIPPERKEVIN P.:														
Barretstown,	509 3 21	16	20	5	12	17	4	4	4	.	.	4	391 2 0	336 5 0
Bawnogue,	263 2 26	48	24	15	7	22	7	3	4	.	.	4	111 0 0	184 5 0
Commons,	14 3 3	117	38	.	.	.	20	9	.	.	.	.	14 4 0	18 5 0
Dowdenstown, Great,	334 2 2	43	33	12	13	25	10	6	2	.	.	2	275 2 0	253 0 0
Dowdenstown, Little,	109 1 21	23	20	22	17	39	2	5	9	.	.	9	105 0 0	90 0 0
Elverstown, Great,	248 0 36	44	25	13	15	28	4	3	3	.	.	3	205 0 0	192 10 0
Elverstown, Little,	161 1 0	10	14	6	4	10	2	3	2	.	.	2	95 14 0	86 5 0
Glebe, East,	124 0 20	43	31	20	17	37	6	7	7	.	.	7	42 10 0	91 10 0
Glebe, West,	127 3 6	12	66	4	3	7	3	15	2	1	.	3	73 2 0	77 5 0
Glenmore,	351 1 30	94	61	27	20	47	14	10	7	.	.	7	215 2 0	165 5 0
Greenhall, Lower,	100 3 20	9	10	7	6	13	2	2	2	.	.	2	52 0 0	70 15 0
Greenhall, Upper,	77 3 22	21	20	6	5	11	3	3	2	.	.	2	53 0 0	54 18 0
Kilmalum,	456 0 3	109	36	10	11	21	19	11	8	.	.	0	238 0 0	286 15 0
Lugadowden,	78 1 33	17	8	2	3	5	2	1	1	.	.	1	80 0 0	55 0 0
Panchestown,	52 1 21	7	.	.	.	.	1	.	.	.	.	.	30 0 0	37 15 0
Slate Quarries,	13 1 25	6	11	.	.	.	1	2	.	.	.	.	10 0 0	9 0 0
Shevaroe,	282 0 32	62	39	23	15	38	6	6	5	.	.	5	124 2 0	136 5 0
Tipperkevin,	278 0 21	54	41	14	9	23	6	9	8	.	.	8	189 8 0	191 0 0
Walshestown,	160 3 31	9	6	7	6	13	1	1	3	.	.	3	105 4 0	94 0 0
	3,751 2 15	744	512	193	163	356	115	100	62	1	.	63	2,454 10 0	2,442 13 0
Tipperkevin T.,	.	.	.	57	40	105	.	.	21	2	.	23	.	.
Total,	3,751 2 15	744	512	250	211	461	115	100	83	3	.	86	2,464 10 0	2,442 13 0

(s) The remainder of the parish of Kill is in the barony of Salt, South: the entire parish contains 792 persons.
(t) The remainder of the parish of Killashee is in the barony of Naas, North; the entire parish contains 525 persons.

Printed image digitised by the University of Southampton Library Digitisation Unit

BARONY OF NARRAGH AND REBAN, EAST.

Parishes, Townlands, and Towns.	Area.	Population: In 1841. Persons.	Population: In 1851. Persons.	Population: In 1861. Males.	Population: In 1861. Females.	Population: In 1861. Total.	Houses: In 1841. Number.	Houses: In 1851. Number.	Houses: In 1861. Inhabited.	Houses: In 1861. Uninhabited.	Houses: In 1861. Building.	Houses: In 1861. Total.	Valuation: Poor Law Valuation in 1851. £ s. d.	Valuation: General Valuation in 1861. £ s. d.
	A. R. P.													
Davidstown P.														
Ballintaggart,	230 2 36	55	44	39	25	64	7	6	9	.	.	9	202 10 0	216 1 0
Ballybarney,	394 2 12	216	143	53	48	101	35	29	20	.	.	20	201 15 0	197 5 0
Blackhall,	396 0 39	22	24	12	12	24	4	5	5	.	.	5	240 0 0	235 5 0
Bullhill,	272 1 3	78	36	19	13	32	14	9	6	.	.	6	144 15 0	104 15 0
Calverstown,	786 2 33	227	162	96	65	161	41	33	34	.	.	34	442 15 0	533 17 0
Calverstown Demesne,	223 0 22	57	47	15	23	38	12	9	9	.	.	9	189 10 0	195 10 0
Calverstown, Little,	407 2 0	96	87	27	20	47	15	14	11	.	.	11	179 10 0	174 10 0
Colbinstown,	251 0 14	33	18	8	5	13	4	2	2	1	.	3	164 0 0	193 5 0
Davidstown,	267 3 13	59	62	26	34	60	11	13	11	.	.	11	193 0 0	212 10 0
Lipstown, Lower,	409 0 16	48	42	23	19	42	8	7	6	.	.	6	206 5 0	215 2 0
Lipstown, Upper,	216 2 5	177	138	64	54	118	27	24	20	1	.	21	152 10 0	155 3 0
Total,	3,905 2 35	1,068	803	382	336	720	178	150	133	2	.	135	2,307 10 0	2,183 3 0
Fonistown P., part of.														
Ballynagussaun,	203 1 7	46	40	25	16	41	9	7	8	.	.	8	93 0 0	116 5 0
Boley, Great,	433 1 15	109	68	30	26	56	14	9	7	.	.	7	212 10 0	239 10 0
Boley, Little,	251 2 10	128	60	26	22	48	24	13	12	.	.	12	106 15 0	112 5 0
Castlefarm,	139 2 2	56	28	8	8	16	9	6	3	.	.	3	66 15 0	79 0 0
Fonistown, Lower,	352 2 16	112	67	35	37	72	21	15	13	.	.	13	171 11 0	199 15 0
Fonistown, Upper,	326 0 25	60	61	20	24	44	12	9	7	.	.	7	161 0 0	172 13 0
Oldgrange,	15 0 11	.	.	.	.	.	.	.	.	.	.	.	6 10 0	6 5 0
Rathsillagh, Lower,	173 1 4	61	27	15	6	21	11	3	3	.	.	3	66 0 0	81 5 0
Rathsillagh, Upper,	342 2 25	23	43	27	25	52	3	7	7	.	.	7	169 10 0	207 10 0
Total, (a)	2,242 1 35	645	414	186	164	350	103	69	60	.	.	60	1,073 11 0	1,224 8 0
Moone P., part of.														
Ardscull,	1,186 3 8	386	151	84	68	152	74	33	27	1	.	28	492 7 0	520 18 0
Forhill,	576 2 33	74	35	22	18	40	9	6	5	.	.	5	250 8 0	299 5 0
Inch,	588 2 5	48	27	11	4	15	7	4	2	2	.	4	239 0 0	251 1 0
Tullowcrstown,	131 2 13	33	21	10	7	17	9	3	2	.	.	2	42 0 0	58 15 0
Total, (b)	2,497 2 19	541	234	127	97	224	99	46	36	3	.	39	1,023 7 0	1,129 19 0
Narraghmore P. part of:														
Annalough,	115 2 21	5	5	2	2	4	1	1	1	.	.	1	66 10 0	63 5 0
Ballyadams,	93 2 33	28	19	10	3	13	5	4	3	1	.	4	40 0 0	49 10 0
Battlemount,	781 1 27	213	132	60	74	134	39	25	24	.	.	24	389 5 0	446 17 0
Blackrath,	1,156 1 4	195	128	81	62	143	26	19	22	.	.	22	735 10 0	799 11 0
Boleybeg,	321 1 23	72	61	28	25	53	10	11	9	1	.	10	278 5 0	320 0 0
Crookstown, East,	40 1 8	6	6	2	3	5	1	1	1	.	.	1	24 0 0	22 0 0
Crookstown, Lower,	296 2 25	71	53	30	40	70	17	13	12	1	.	13	227 5 0	274 17 0
Crookstown, Upper	334 1 34	125	109	43	31	74	23	19	16	1	2	19	272 10 0	271 12 0
Glassely,	660 3 17	83	83	41	36	77	13	15	14	1	.	15	440 0 0	475 15 0
Inchaquire,	696 3 1	423	314	113	140	253	72	45	52	5	.	57	454 0 0	509 15 0
Killeen,	542 0 29	174	121	51	35	86	31	22	19	.	.	19	280 10 0	309 10 0
Kilmead,	487 3 30	80	75	15	23	38	17	14	9	.	.	9	257 10 0	297 15 0
Lipstown,	193 3 13	22	13	11	6	17	3	2	4	.	.	4	31 0 0	36 5 0
Lynamsgarden,	125 3 29	19	11	4	4	8	3	3	1	.	.	1	68 0 0	86 0 0
Monatore,	83 0 16	2	8	4	4	8	1	1	1	.	.	1	36 0 0	40 0 0
Moyleabbey,	197 3 37	221	200	65	79	144	40	36	35	.	.	35	179 5 0	172 15 0
Narraghmore,	569 3 21	98	76	41	28	69	11	13	8	.	.	8	424 10 0	438 0 0
Narraghmore Demesne,	307 1 34	32	22	21	17	38	3	4	4	2	.	6	247 0 0	279 10 0
Oldgrange,	363 1 2	94	83	34	40	74	17	10	14	.	.	14	149 10 0	193 5 0
Raheenbeak,	325 3 29	78	64	16	14	30	11	10	6	.	.	6	181 5 8	206 10 0
Spratstown,	319 2 34	79	57	17	22	39	10	8	0	1	.	7	216 10 0	205 5 0
Total, (c)	8,234 2 25	2,120	1,640	639	688	1,377	357	282	261	13	2	276	5,086 5 0	5,491 17 0
Tankardstown P., part of: (d)														
Ballycullane,	440 3 17	29	27	22	13	35	4	3	5	.	.	5	151 0 0	217 10 0

(a) The remainder of the parish of Fonistown is in the barony of Offaly, West; the entire parish contains 707 persons.
(b) The remainder of the parish of Moone is in the baronies of Kilkea and Moone, and Offaly, East; the entire parish contains 985 persons.
(c) The remainder of the parish of Narraghmore is in the baronies of Kilkea and Moone, and Narragh and Reban, West; the entire parish contains 1,912 persons.
(d) The remainder of the parish of Tankardstown is in the barony of Kilkea and Moone, and the barony of Ballyadams, Queen's county; the entire parish contains 1,345 persons.

Pnnted image digitised by the University of Southampton Library Digitisation Unit

KILDARE.

Parishes, Townlands, and Towns.	Area.	Population: In 1841 Persons.	Population: In 1851 Persons.	Population: In 1861. Males.	Population: In 1861. Females.	Population: In 1861. Total.	Houses: In 1841 Number.	Houses: In 1851 Number.	Houses: In 1861. Inhabited.	Houses: In 1861. Uninhabited.	Houses: In 1861. Building.	Houses: In 1861. Total.	Valuation: Poor Law Valuation in 1861.	Valuation: General Valuation in 1861.
	A. R. P.												£ s. d.	£ s. d.
TIMOLIN P.:														
Ballitore,	637 2 36	539	418	118	120	247	36	34	51	2	.	53	1,061 15 0	1,132 18 0
Glebe,	34 3 8	5	7	6	9	15	1	1	1	.	.	1	43 0 0	42 3 0
Portersize,	514 2 20	90	42	25	23	48	12	8	6	.	.	6	360 5 0	338 10 0
Timolin,	1,102 2 7	364	244	78	81	159	61	44	32	.	.	32	859 5 0	826 15 0
	2,289 2 31	999	711	227	242	469	162	137	90	2	.	92	2,324 5 0	2,340 8 0
Ballitore T.,	.	441	417	204	217	421	86	82	92	9	.	101	.	.
Timolin T.,	.	172	137	53	43	96	28	30	20	3	.	23	.	.
Total,	2,289 2 31	1,611	1,265	484	502	986	270	249	202	14	.	216	2,324 5 0	2,340 8 0
USK P.:														
Ballymount,	315 0 36	183	110	58	52	110	37	25	21	.	.	21	160 6 0	155 9 0
Brewel, East, or Merville,	416 0 35	253	160	50	43	93	46	31	21	.	.	21	199 12 0	195 12 0
Brewel, West,	301 1 33	189	126	52	54	106	33	29	18	.	.	18	100 4 0	161 17 0
Kingsland,	103 3 13	60	31	16	13	29	9	6	6	.	.	6	76 4 0	73 10 0
Usk,	565 1 32	250	199	87	84	171	45	39	32	.	.	32	339 14 0	332 12 0
Usk, Little,	53 3 17	100	36	3	5	8	14	6	2	.	.	2	35 0 0	33 10 0
Total,	1,763 0 8	1,035	732	266	251	517	164	136	100	.	.	100	909 0 0	952 10 0

BARONY OF NARRAGH AND REBAN, WEST.

CHURCHTOWN P.														
Ballynascalloge,	30 2 17	7	6	7	7	14	1	1	1	.	.	1	54 0 0	62 15 0
Ballyroe,	927 0 17	161	104	90	70	160	32	35	33	.	.	33	189 5 0	281 5 0
Blackford,	197 1 21	20	13	12	6	18	4	2	1	.	.	4	67 10 0	99 10 0
Brackney,	303 1 21	74	31	21	14	35	13	5	4	.	.	4	100 0 0	141 10 0
Brownstown,	137 0 2	71	39	25	21	46	12	6	10	1	.	11	56 0 0	91 10 0
Carbington	65 1 4	46	52	19	24	43	7	6	7	.	.	7	60 15 0	72 10 0
Carbington Demesne	96 0 25	31	10	4	12	16	3	2	3	.	.	3	65 5 0	103 0 0
Castlemitchell, North,	723 0 29	80	89	45	38	83	14	16	11	1	.	12	339 15 0	394 0 0
Castlemitchell, South,	327 0 25	126	88	44	35	79	22	13	12	.	.	12	137 10 0	164 5 0
Castlereban, North,	696 1 34	91	76	32	26	58	13	14	11	.	.	11	267 5 0	375 4 0
Castlereban, South,	221 0 29	46	48	28	30	58	9	10	10	.	.	10	77 15 0	131 15 0
Churchtown, North,	197 2 16	50	29	12	10	22	9	6	3	.	.	3	86 15 0	103 10 0
Churchtown, South,	105 1 28	18	15	11	9	20	2	2	2	1	.	3	45 0 0	56 15 0
Coolros,	108 3 32	24	17	14	6	20	4	3	2	.	.	2	76 15 0	119 15 0
Courttown, East,	192 1 31	16	9	6	6	12	4	4	2	.	.	2	63 10 0	87 15 0
Courttown, West,	124 3 0	11	9	0	5	13	2	2	2	.	.	2	50 0 0	87 15 0
Crohanees,	215 0 26	77	61	41	31	72	10	16	16	.	.	16	97 5 0	132 0 0
Gealyduff,	375 2 36	60	38	11	14	32	11	7	6	1	.	7	162 15 0	205 0 0
Kilcoe,	207 3 17	32	35	17	16	33	6	5	5	.	.	5	133 0 0	177 10 0
Kilcrow,	357 3 26	104	66	32	31	63	17	12	11	.	.	11	149 5 0	162 10 0
Milltown,	460 3 36	37	33	31	29	60	6	7	9	1	.	10	221 10 0	269 0 0
Moatstown,	115 0 0	30	21	1	1	2	4	3	1	.	.	1	62 5 0	106 10 0
Quarry,	221 1 31	19	10	5	4	9	2	2	1	.	.	1	90 0 0	134 0 0
Raheanadeeragh,	367 0 34	51	16	27	21	48	10	7	8	.	.	8	157 15 0	160 3 0
Sheean,	163 3 36	26	19	7	13	20	4	3	3	.	.	3	70 0 0	110 5 0
Townparks,	128 0 6	13	36	14	20	34	3	5	5	.	.	5	126 4 0	402 1 0
Woolstock, North,	231 0 24	49	31	8	15	23	4	5	4	.	.	4	171 0 0	209 15 0
Woodstock, South,	225 0 32	74	23	13	11	24	12	6	5	.	.	5	105 0 0	275 10 0
	7,339 3 11	1,168	1,133	592	533	1,125	240	207	191	5	.	196	3,422 19 0	4,874 16 0
Athy T., part of, (y)	.	926	674	346	405	751	148	144	135	3	6	149	.	.
" Workhouse,	.	.	1,202	129	180	309	.	7	1	.	.	1	.	.
Total,	7,339 3 11	2,291	3,009	1,058	1,119	2,176	397	348	327	13	6	346	3,422 19 0	4,874 16 0
KILBERRY P.														
Aghanure,	257 0 4	19	15	6	4	10	3	3	2	.	.	2	94 0 0	115 0 0
Ardmore,	241 0 2	29	25	13	8	21	5	3	3	1	.	4	64 0 0	79 0 0
Barkersford,	126 0 0	36	30	20	20	40	5	4	6	.	.	6	59 10 0	86 15 0
Barrowford,	105 1 16	10	8	5	7	12	2	2	2	.	.	2	100 0 0	124 0 0
Belview,	99 0 30	17	9	3	1	4	2	2	2	.	.	2	71 5 0	92 15 0
Bert Demesne,	192 2 26	34	16	9	10	19	6	6	7	.	.	7	160 0 0	193 0 0
Blackwood,	661 0 33	131	80	17	24	41	21	15	6	.	.	6	164 0 0	160 15 0
Clogorrow,	358 3 35	12	11	6	8	14	2	1	3	.	.	3	91 0 0	97 0 0
Cloney,	1,518 1 36	197	176	93	69	162	27	26	24	.	.	24	441 12 6	653 8 0
Forest,	315 1 8	142	129	23	15	38	23	24	6	.	.	6	142 1 0	150 15 0

(y) The remainder of the town of Athy is in the parishes of St. John and St. Michael; the entire town contains 4,124 persons.

Printed image digitised by the University of Southampton Library Digitisation Unit

COUNTY OF

Parishes, Townlands, and Towns.	Area.	Population: In 1841. Persons.	Population: In 1851. Persons.	Population: In 1861. Males.	Population: In 1861. Females.	Population: In 1861. Total.	Houses: In 1841. Number.	Houses: In 1851. Number.	Houses: In 1861. Inhabited.	Houses: In 1861. Uninhabited.	Houses: In 1861. Building.	Houses: In 1861. Total.	Valuation: Poor Law Valuation in 1851.	Valuation: General Valuation in 1861.
	A. R. P.												£ s. d.	£ s. d.
KILBERRY P.—*continued*														
Geraldine,	356 0 39	86	42	5	4	9	12	7	2	.	.	2	240 10 0	286 5 0
Kilberry,	1,497 0 16	230	152	150	163	313	37	29	63	.	.	63	510 10 0	1,035 0 0
Lowtown,	743 1 28	25	5	7	7	14	5	2	3	1	.	4	300 0 0	307 15 0
Newtownbert,	813 3 6	199	158	69	67	136	28	22	21	.	.	21	265 10 0	694 10 0
Oldcourt,	646 2 20	92	107	57	56	113	17	19	22	1	1	24	144 0 0	193 15 0
Pandeenourstown,	52 0 14	6	3	.	.	.	1	1	.	.	.	.	43 10 0	50 5 0
Prussolstown,	69 3 21	9	.	11	5	16	1	1	3	.	.	3	35 0 0	44 0 0
Russellstown,	196 3 25	6	14	6	2	8	1	3	2	.	.	2	60 0 0	131 10 0
Salisbury,	63 0 27	1	10	0	6	15	3	3	3	.	.	3	49 0 0	94 0 0
Sawyerswood,	206 0 32	15	8	10	4	14	1	1	2	.	.	2	70 0 0	94 5 0
Shanraheen,	164 2 25	108	23	6	7	13	21	7	3	.	.	3	75 0 0	83 10 0
Sheean,	426 1 25	21	19	5	6	11	4	3	2	.	.	2	92 15 0	306 17 0
Smallford,	351 1 36	60	48	32	21	53	9	9	10	.	.	10	149 10 0	151 15 0
Stowland,	121 2 8	33	29	7	6	13	6	6	2	.	.	2	51 10 0	73 0 0
Tomard,	413 2 15	145	93	43	26	69	22	10	13	1	.	14	243 15 0	732 5 0
Tullygorey,	108 0 3	10	27	13	17	30	1	3	4	.	.	4	90 0 0	115 0 0
Tyrrellstown,	259 3 1	66	61	34	27	61	11	11	9	1	.	10	125 3 0	186 12 0
Willsgrove,	81 2 1	32	16	5	8	13	3	3	2	1	.	3	48 10 0	171 5 0
Total,	10,539 2 16	1,771	1,305	664	598	1,262	279	235	227	6	1	234	4,031 11 6	6,762 17 0
NARRAGHMORE P., part of:														
Archagross,	120 0 32	23	27	20	14	34	3	5	6	.	.	6	64 0 0	57 5 0
Ballynabarna,	240 1 31	170	74	42	36	78	25	15	16	.	.	16	108 15 0	133 15 0
Rathgrumly,	210 3 13	125	85	29	22	51	24	22	10	.	.	10	95 0 0	114 10 0
Skerries, North,	506 1 19	39	36	15	22	37	6	6	7	.	.	7	145 0 0	150 15 0
Skerries, South,	301 0 12	5	1	1	.	1	1	1	1	.	.	1	77 0 0	84 5 0
Tinnakill,	229 1 22	13	12	8	9	17	2	2	4	.	.	4	50 0 0	61 15 0
Youngstown,	304 3 25	67	28	10	13	23	10	5	5	.	.	5	170 0 0	179 0 0
Total, (x)	1,921 0 34	442	263	125	116	241	71	56	49	.	.	49	709 15 0	781 5 0
ST. JOHN'S P., part of:														
Ardrew,	31 3 35	5	13	.	.	.	1	2	.	.	.	.	57 14 0	76 0 0
Athy,	52 2 3	.	.	7	15	22	.	.	4	2	.	6	1,210 7 0	1,288 18 0
Ballybought,	48 3 2	14	10	7	7	14	2	1	2	.	.	2	38 0 0	42 10 0
Bennetsbridge,	416 3 38	181	107	44	43	87	34	22	19	3	.	22	222 12 0	269 15 0
Blackparks,	51 0 32	72	57	21	32	53	10	10	9	.	.	9	43 10 0	83 0 0
Bleach,	90 3 21	29	7	2	4	6	0	2	1	1	.	2	197 5 0	243 0 0
Clonmullin,	11 2 16	5	5	.	.	.	1	1	.	.	.	.	13 10 0	75 15 0
Coneyburrow,	9 1 25	.	11	.	.	.	.	3	.	.	.	.	7 15 0	10 0 0
Graysland,	2 0 11	.	.	.	.	.	.	.	.	.	.	.	2 10 0	2 15 0
Rosbran,	91 3 36	21	10	8	7	15	4	3	4	.	.	4	49 0 0	52 10 0
Roundhills,	59 2 19	25	14	3	3	6	5	1	1	.	.	1	25 5 0	35 0 0
Shamrocklodge,	25 3 27	10	4	12	9	21	2	2	2	.	.	2	40 10 0	44 15 0
Shanrath,	6 3 15	5	.	.	.	.	1	.	.	.	.	.	5 0 0	6 10 0
Tonlegee,	71 1 26	17	10	0	6	14	2	3	2	.	.	2	30 0 0	65 0 0
	1,021 0 31	364	248	112	126	238	68	50	44	6	.	50	1,943 10 0	2,317 8 0
Athy T., part of, (a²)	.	1,387	1,422	811	875	1,686	252	284	296	10	4	310	.	.
Total, (b²)	1,021 0 31	1,771	1,670	923	1,001	1,924	320	334	340	16	4	360	1,943 10 0	2,317 8 0
ST. MICHAEL'S P., part of:														
Athy,	162 1 15	.	.	10	62	80	.	.	9	5	.	14	1,495 14 0	1,940 3 0
Chanterlands,	70 3 14	15	16	3	3	6	2	2	1	.	.	1	68 15 0	119 10 0
Clonmullen,	55 3 15	16	.	3	3	6	3	.	1	.	.	1	51 10 0	74 10 0
Coneyburrow,	85 1 36	27	6	11	9	20	4	2	4	.	.	4	111 0 0	100 0 0
Gallowshill,	306 1 13	63	36	30	22	52	12	0	8	.	.	8	181 10 0	244 5 0
Grayland,	53 3 30	10	5	4	5	9	2	1	2	.	.	2	52 0 0	110 0 0
Prusselstown,	173 0 21	57	39	13	16	29	6	4	4	.	.	4	102 13 0	132 13 0
Rathstewart,	52 3 38	3	142	5	4	9	1	29	2	.	.	2	76 10 0	101 13 0
Shanrath, East,	123 3 1	24	8	12	14	26	4	2	4	.	.	4	40 0 0	74 0 0
Shanrath, West,	111 0 2	9	35	2	3	5	1	6	1	1	.	2	53 5 0	181 10 0
Townparks,	118 2 7	26	3	21	17	38	4	2	6	1	.	7	140 10 0	141 0 0
	1,314 0 32	270	295	122	138	260	39	54	42	7	.	49	2,373 7 0	3,234 4 0
Athy T., part of, (c²)	.	2,485	1,749	832	835	1,667	444	365	312	16	.	328	.	.
" *Gael*,	.	.	63	.	.	.	.	1	.	.	.	.	.	.
Total, (d²)	1,314 0 32	2,755	2,107	954	1,013	1,967	483	420	354	23	.	377	2,373 7 0	3,234 4 0

(x) The remainder of the parish of Narraghmore is in the baronies of Kilkea and Moone, and Narragh and Reban, East; the entire parish contains 1,912 persons.
(a²) The remainder of the town of Athy is in the parishes of Churchtown and of St. Michael; the entire town contains 4,124 persons.
(b²) The remainder of the parish of St. John's is in the barony of Ballyadams, Queen's county; the entire parish contains 1,847 persons.
(c²) The remainder of the town of Athy is in the parishes of Churchtown and of St. John; the entire town contains 4,124 persons.
(d²) The remainder of the parish of St. Michael is in the barony of Kilkea and Moone; the entire parish contains 2,050 persons.

Printed image digitised by the University of Southampton Library Digitisation Unit

BARONY OF OFFALY, EAST.

Parishes, Townlands, and Towns.	Area.	Population: In 1841. Persons.	Population: In 1851. Persons.	Population: In 1861. Males.	Population: In 1861. Females.	Population: In 1861. Total.	Houses: In 1841. Number	Houses: In 1851. Number.	Houses: In 1861. Inhabited.	Houses: In 1861. Uninhabited	Houses: In 1861. Building.	Houses: In 1861. Total.	Valuation: Poor Law Valuation in 1851.	Valuation: General Valuation in 1861.
	A. R. P.												£ s. d.	£ s. d.
BALLYMANY P.:														
Ballymany,	506 2 34	193	186	84	67	151	32	32	25	1	1	27	517 4 0	433 12 0
BALLYSAX P.:														
Ballyfair,	140 3 16	22	15	15	10	25	4	2	3	.	.	3	141 10 0	136 0 0
Ballysax, Great,	772 0 22	159	161	91	74	165	23	23	25	2	.	27	550 6 0	596 1 0
Ballysaxhills,	446 3 18	164	103	62	59	121	20	21	24	.	.	24	256 14 0	275 15 0
Ballysax, Little,	271 2 38	65	52	35	25	60	9	9	9	.	.	9	170 0 0	192 0 0
Ballysaxplain,	383 3 30	132	121	39	50	89	27	26	23	.	.	23	224 12 0	248 0 0
Bobergoy, Lower,	363 3 36	30	6	.	.	.	4	1	.	.	.	.	304 0 0	245 10 0
Bobergoy, Upper,	236 3 27	.	.	15	7	22	.	.	2	.	.	2	172 0 0	172 0 0
Brownstown, Great,	376 1 26	251	133	132	144	276	39	27	42	1	.	43	361 4 0	350 15 0
Brownstown, Little,	78 3 19	27	44	9	5	14	5	2	2	.	.	2	52 6 0	57 5 0
Curragh (Camp),	2,141 1 30	120	.	5,003	923	5,926	21	.	3	.	.	3	2 12 0	130 10 0
Maddenstown Demesne,	200 3 22	25	.	2	.	2	4	1	1	.	.	1	206 10 0	159 10 0
Maddenstown, Middle,	392 3 18	20	37	16	10	26	2	6	4	.	.	4	215 0 0	166 0 0
Maddenstown, North,	368 3 38	82	67	45	46	91	15	13	16	.	.	16	299 0 0	306 15 0
Maddenstown, South,	662 1 5	98	124	39	34	73	18	20	14	.	.	14	123 6 0	112 15 0
Martinstown,	53 0 31	7	6	11	10	21	1	1	4	.	.	4	20 0 0	24 0 0
Sheshoon,	310 0 24	10	0	11	13	24	3	2	4	.	.	4	239 0 0	229 5 0
Total,	7,207 2 3	1,220	882	5,525	1,410	6,935	204	154	181	3	.	184	3,332 0 0	3,402 1 0
BALLYSHANNON P., pt. of:														
Martinstown,	374 3 19	58	35	20	19	39	9	5	7	.	.	7	134 10 0	214 0 0
Shanacloon,	189 1 25	22	18	3	3	6	6	4	3	1	.	4	120 0 0	116 10 0
Total, (a)	564 1 4	80	53	23	22	45	15	9	10	1	.	11	304 10 0	330 10 0
CARN P.:														
Brownstown, Lower,	253 3 16	180	207	121	103	224	33	30	29	1	.	30	310 0 0	293 10 0
Brownstown, Upper,	230 1 34	49	143	16	19	35	11	29	6	.	.	6	168 13 0	173 15 0
Carn,	276 2 7	42	59	12	11	23	8	10	4	1	.	5	203 6 0	220 0 0
Churchland, East,	68 3 21	9	.	.	.	.	2	1	.	.	.	.	43 10 0	51 0 0
Churchland, South,	24 2 6	.	.	.	.	.	.	.	.	.	.	.	20 0 0	18 10 0
Churchland, West,	9 1 18	.	.	.	.	.	.	.	.	.	.	.	6 0 0	3 5 0
Common, North,	112 3 14	120	74	85	74	159	31	13	24	.	.	24	} 21 14 0	{ 59 5 0
Common, South,	4 1 18	36	41	.	.	.	10	10	.	.	.	.		14 15 0
Emlagher,	82 1 10	11	11	5	5	10	2	2	2	.	.	2	52 0 0	56 15 0
Martinstown,	274 1 13	21	52	12	7	19	3	3	2	.	.	2	179 10 0	178 0 0
Sancroft,	81 3 39	22	75	41	51	92	5	18	18	2	.	20	45 16 0	63 15 0
Total,	1,457 1 38	490	662	292	270	562	105	121	85	4	.	89	1,055 14 0	1,122 10 0
CLONCURRY P.:														
Barnaran,	174 3 17	54	44	17	13	30	9	9	7	.	.	7	74 4 0	70 10 0
Bestoncommon,	32 1 25	105	71	24	30	54	21	18	13	.	.	13	25 19 0	27 5 0
Cappanargid,	1,450 1 3	106	81	38	24	62	17	13	11	.	.	11	459 5 0	461 0 0
Clencurry,	182 0 36	39	25	14	9	23	7	5	4	.	.	4	112 1 0	127 9 0
Coolaustown,	262 1 18	10	17	11	10	21	1	2	2	.	.	2	179 15 4	183 10 0
Drumanstown, North,	404 2 21	120	79	13	12	25	20	17	3	.	.	3	268 16 0	249 10 0
Drumanstown, South,	404 0 23	89	67	12	11	23	17	11	3	.	.	3	191 7 0	229 5 0
Gleoaree,	262 0 25	68	75	33	32	65	10	12	13	.	.	13	188 0 0	195 10 0
Grangecommon,	23 2 15	.	.	.	.	.	.	.	.	.	.	.	11 16 0	4 10 0
Lullybog,	2,203 0 8	53	20	26	20	46	9	2	7	.	.	7	74 18 0	103 10 0
Total,	5,419 2 31	644	479	186	161	349	111	89	63	.	.	63	1,586 1 4	1,634 19 0
DUNMURRY P.:														
Blackmillershill,	114 2 19	22	26	15	20	35	2	4	5	.	.	5	67 0 0	85 5 0
Carrickanoaela,	178 0 28	34	30	12	9	21	4	4	3	1	.	4	100 10 0	125 10 0
Dunmurry, East,	301 1 11	26	32	15	11	26	4	3	3	.	.	3	232 0 0	257 5 0
Dunmurry, West,	495 3 38	64	46	34	34	60	8	7	10	.	.	10	321 12 0	342 5 0
Grange Common,	1 2 10	.	.	.	.	.	.	.	.	.	.	.	.	.
Rahilla Commons,	8 3 19	8	27	.	2	2	2	4	1	.	.	1	.	1 5 0
Total,	1,100 2 13	154	161	76	76	152	20	22	22	1	.	23	721 2 0	811 10 0

(a) The remainder of the parish of Ballyshannon is in the barony of Offaly, West; the entire parish contains 328 persons.

Printed image digitised by the University of Southampton Library Digitisation Unit

Parishes, Townlands, and Towns.	Area.	Population: In 1841. Persons.	Population: In 1851. Persons.	Population: In 1861. Males.	Population: In 1861. Females.	Population: In 1861. Total.	Houses: In 1841. Number	Houses: In 1851. Number	Houses: In 1861. Inhabited.	Houses: In 1861. Uninhabited.	Houses: In 1861. Building.	Houses: In 1861. Total.	Valuation: Poor Law Valuation in 1851.	Valuation: General Valuation in 1861.
	A. R. P.												£ s. d.	£ s. d.
FEIGHCULLEN P., pt of:														
Blakestown,	39 2 37	7	5	1	2	3	1	1	1	.	.	1	26 15 0	30 0 0
Bestoncommon,	24 0 27	40	26	19	20	39	6	5	7	1	.	8	20 16 0	22 15 0
Drumsru,	348 2 36	73	70	35	21	56	11	14	7	.	.	7	200 18 0	225 10 0
Feighcullen,	720 2 15	307	198	62	76	138	59	46	21	3	.	31	396 10 0	416 7 0
Total, . (f²)	1,133 0 37	427	299	117	119	236	77	66	43	4	.	47	646 19 0	694 12 0
GRANGECLARE P.:														
Grangeclare,	102 0 34	19	26	7	10	17	2	3	3	.	.	3	83 6 0	106 0 0
Killeagh Common,	1 2 36	.	.	.	.	.	.	.	.	.	.	.	1 0 0	1 15 0
Watergrange,	368 3 10	51	40	22	22	44	9	6	8	.	.	8	174 12 0	156 10 0
Total,	532 3 8	70	66	29	32	61	11	9	11	.	.	11	263 18 0	264 5 0
KILDARE P., part of:														
Bishopsland,	115 2 22	26	10	8	9	17	4	3	3	.	.	3	101 18 0	115 15 0
Brallistown,	242 1 23	44	57	13	14	27	8	13	4	.	.	4		101 0 0
Brallistown Common,	5 1 20	.	.	.	.	.	.	.	.	.	.	.	121 0 0	1 15 0
Brallistown, Little,	4 1 32	11	.	.	.	.	3	.	.	.	.	.		3 10 0
Cloghgarret Glebe,	62 2 20	19	21	12	7	19	3	4	2	1	.	3	41 10 0	51 5 0
Collaghknock Glebe,	143 1 31	25	42	30	14	44	3	6	6	.	.	6	106 0 0	117 15 0
Crosskanure Glebe,	59 2 13	1	.	10	6	16	1	.	2	.	.	2	47 16 0	58 5 0
Curragh,	2,744 0 13	47	21	42	45	87	12	4	8	.	.	8	70 4 9	1,422 17 0
Curraghfarra,	206 1 3	24	24	13	17	30	5	4	5	1	.	6	169 12 0	212 0 0
Greyabbey,	169 2 27	6	13	6	2	8	1	1	1	.	.	1	115 0 0	130 0 0
Kildare,	761 2 0	134	48	30	39	75	25	13	16	1	4	21	1,032 17 9	2,174 3 0
Killeagh Common,	4 0 12	11	9	.	.	.	3	2	.	.	.	.	.	1 8 0
Kilnagornan,	254 3 27	83	70	47	39	86	15	14	14	.	.	14	143 10 0	187 5 0
Kingsbog or Common,	663 1 28	37	50	47	40	87	5	9	19	1	.	20	9 4 0	91 0 0
Knocknagallagh,	235 2 34	61	68	33	22	55	11	9	9	.	.	9	132 4 0	163 5 0
Knockabough Glebe,	125 1 7	24	24	14	12	26	4	3	4	.	.	4	110 10 0	534 15 0
Loughandy,	105 3 3	17	6	3	2	5	2	1	1	.	.	1	75 12 0	77 15 0
Loughlion,	73 0 27	2	5	5	5	10	1	1	2	.	.	2	63 12 0	62 10 0
Loughmoane,	101 1 5	18	4	1	2	3	3	1	1	.	.	1	97 9 9	186 7 0
Moorestown,	324 2 12	126	100	47	43	90	23	16	14	.	.	14	239 4 0	725 0 0
Newtown,	267 1 17	70	66	30	26	56	16	14	12	.	.	12	149 12 0	159 17 0
Rahilla Commons,	11 3 13	.	19	3	2	5	.	3	1	.	.	1	6 10 0	6 1 0
Rahilla Glebe,	506 1 25	87	90	47	28	75	15	14	11	.	.	11	255 14 0	315 13 0
Rathwalkin,	245 2 28	15	15	9	6	15	2	2	2	.	.	2	130 0 0	139 5 0
Redhills,	332 0 3	19	31	9	16	25	3	4	3	.	.	3	142 0 0	171 0 0
Southgreen,	20 3 15	6	24	.	.	.	1	1	.	.	.	.	21 12 0	21 0 0
Strawhall,	40 0 26	24	26	11	3	14	1	2	2	.	.	2	40 0 0	46 0 0
Whitesland, East,	111 0 30	4	22	12	13	25	2	7	5	.	.	5	84 3 6	300 15 0
Whitesland, West,	143 3 16	.	9	.	.	.	1	1	.	.	.	.	107 1 3	316 10 0
	6,337 2 26	669	874	488	412	900	173	152	147	4	4	155	3,684 17 0	9,097 9 0
Kildare T.,	.	1,629	1,298	668	731	1,399	327	268	252	13	.	265	.	.
County Infirmary,	.	.	.	19	8	27	.	.	1	.	.	1	.	.
Total, (g²)	6,337 2 26	2,298	2,172	1,175	1,151	2,326	500	420	400	17	4	421	3,684 17 0	9,097 9 0
KILMEAGE P., pt of (h²):														
Pluckerstown,	346 0 32	153	133	39	42	81	28	25	16	.	.	16	101 15 0	83 8 0
LULLYMORE P.:														
Lullymore, East,	1,090 0 34	22	49	7	8	15	3	7	2	.	.	2	130 0 0	144 0 0
Lullymore, West,	1,566 0 28	29	45	13	15	28	4	8	6	1	.	7	277 13 0	235 5 0
Total,	2,656 1 22	51	94	20	23	43	7	15	8	1	.	9	457 13 0	379 5 0
MOONE P., part of: (i²)														
Silbothill,	166 3 11	97	82	36	38	74	20	19	16	.	.	16	105 16 0	118 10 0
POLLARDSTOWN P.:														
Longbrown,	136 1 17	114	98	42	27	69	15	14	13	1	.	14	190 4 0	364 5 0
Pollardstown,	1,083 1 29	199	136	60	43	103	33	20	15	1	.	16	476 1 0	1,064 10 0
Total,	1,249 3 6	313	234	102	70	172	48	34	28	2	.	30	666 5 0	1,928 15 0
RATHANGAN P., part of:														
Ballinure,	218 3 26	83	56	28	19	47	17	13	9	.	.	9	74 18 0	82 5 0
Ballygaddy,	116 0 17	18	14	8	3	11	2	2	2	.	.	2	61 13 0	68 5 0
Ballysoghan, North,	600 3 15	43	23	10	5	15	5	3	2	.	.	2	146 3 0	156 0 0
Ballysoghan, South,	177 2 8	32	17	8	11	19	4	4	4	.	.	4	103 18 0	103 15 0
Boherkill,	431 0 34	157	95	39	39	78	24	17	16	.	.	16	231 15 2	269 15 0

(f²) The remainder of the parish of Feighcullen is in the barony of Connell; the entire parish contains 846 persons.
(g²) The remainder of the parish of Kildare is in the barony of Connell; the entire parish contains 2,369 persons.
(h²) The remainder of the parish of Kilmeage is in the barony of Connell; the entire parish contains 2,570 persons.
(i²) The remainder of the parish of Moone is in the baronies of Kilkea and Moone, and Narragh and Reban, East; the entire parish contains 985 persons.

Printed image digitised by the University of Southampton Library Digitisation Unit

KILDARE.

Parishes, Townlands, and Towns.	Area.	Population In 1841 Persons.	Population In 1851 Persons.	Population In 1861 Males.	Population In 1861 Females.	Population In 1861 Total.	Houses In 1841 Number.	Houses In 1851 Number.	Houses In 1861 Inhabited.	Houses In 1861 Uninhabited.	Houses In 1861 Building.	Houses In 1861 Total	Valuation Poor Law Valuation in 1851	Valuation General Valuation in 1861.
	A. R. P.												£ s. d	£ s. d.
RATHANGAN P.—*con.*														
Bonaghmore,	140 0 26	27	23	0	9	15	5	3	2	1	.	3	151 3 0	92 15 0
Clonmoyle,	263 3 26	64	62	41	46	87	13	16	17	.	.	17	71 3 0	58 0 0
Clonmoyle, West,	572 3 0	34	34	26	30	56	6	4	9	.	.	9	314 0 0	293 2 0
Coolekan,	289 3 19	242	184	60	55	115	46	44	28	.	.	28	191 16 0	193 0 0
Cushaling,	843 3 36	49	31	10	18	28	9	5	5	.	.	5	6 4 0	11 7 0
Elbistown,	467 0 0	35	21	15	9	24	4	4	4	.	.	4	481 0 0	368 10 0
Foy,	19 1 5	.	.	.	.	.	.	.	.		.	.	18 4 0	17 10 0
Guidenstown, North,	182 1 14	26	18	10	8	18	4	3	3		.	3	} 293 0 6	{ 158 10 0
Gundenstown, South,	273 0 17	44	19	10	0	16	6	4	2	.	.	2		{ 146 10 0
Inchancarl,	67 2 36	.	.	.	.	.	.	.	.	.	.	.	34 6 0	27 10 0
Kaslege,	137 1 36	9	3	1	1	2	1	1	1	1	.	2	66 0 0	79 15 0
Killeagh Common,	3 0 3	9	20	14	11	25	2	3	5	.	.	5	1 15 0	1 17 0
Kilbathomas,	1,040 2 2	10	11	6	7	13	2	2	2	.	.	2	97 7 0	94 0 0
Killyguire,	624 3 7	64	19	7	4	11	12	5	3	1	.	4	154 7 0	126 0 0
Kilmoney, North,	612 3 24	39	25	9	10	19	6	6	3	1	.	4	411 5 0	352 15 0
Kilmoney, South,	453 0 24	55	43	16	20	36	6	5	5	.	.	5	247 15 4	293 0 0
Kilnaboolcy,	130 0 23	41	36	20	18	38	7	8	9	1	.	10	61 7 0	72 5 0
Kiltaghan, North,	306 3 8	95	119	24	31	55	17	18	11	.	.	11	168 9 0	172 16 0
Kiltaghan, South,	249 0 35	61	44	22	24	46	12	7	7	.	.	7	212 12 0	216 3 0
Mountprospect,	249 1 3	22	46	13	9	22	5	7	5	1	.	6	240 12 0	226 0 0
Mullantino,	137 0 11	44	53	26	22	48	6	0	0	.	.	0	269 2 0	181 18 0
Newtown,	525 3 39	254	196	74	68	142	51	41	31	2	.	33	438 1 0	413 0 0
Rathangan,	1,004 3 5	166	142	74	70	144	32	29	27	.	.	27	2,394 1 0	1,565 10 0
Rathangan Demesne,	501 3 7	2	28	34	47	81	4	5	16	.	.	16	842 7 0	504 15 0
Sheean,	316 1 18	122	85	33	44	77	24	18	19	.	.	19	410 15 0	264 14 0
Tullylost,	452 1 39	89	83	27	26	53	14	13	10	.	.	10	260 6 0	267 18 0
	11,480 0 5	1,958	1,540	671	670	1,341	346	299	265	8	.	273	8,467 5 0	6,919 0 0
Rathangan T.,	.	1,033	1,004	346	392	738	174	174	136	8	.	144		.
Total, (*j*)	11,480 0 5	2,991	2,544	1,017	1,062	2,079	520	473	401	16	.	417	8,467 5 0	6,919 0 0
THOMASTOWN P.:														
Thomastown, East,	584 0 15	93	73	18	23	41	13	12	9	1	.	10	310 12 0	314 15 0
Thomastown, West,	270 0 25	26	24	5	8	13	5	5	2	.	.	2	203 17 0	206 5 0
Total,	853 1 0	119	97	23	31	54	18	17	11	1	.	12	514 9 0	521 0 0
TULLE P., part of:														
Friarstown,	478 2 15	155	103	54	45	99	22	18	16	1	.	17	422 12 0	426 10 0
Martinstown,	150 3 39	31	34	18	21	39	6	6	8	.	.	8	59 15 0	79 10 0
Newtown,	390 1 20	84	44	19	18	37	11	8	8	.	.	8	232 0 0	266 0 0
Rathbride,	1,052 0 19	283	231	102	94	196	44	37	30	.	.	30	680 0 0	756 0 0
Southgreen,	164 0 2	11	2	8	5	13	1	1	1	.	.	1	187 0 0	157 0 0
Tully, East,	1,166 2 36	331	233	119	98	217	54	46	31	2	.	33	} 1299 14 0	{ 931 0 0
Tully, West,	624 2 19	80	108	54	50	104	15	19	19	1	.	20		{ 457 6 0
Total, (*k*)	4,017 1 30	975	755	374	331	705	153	136	113	4	.	117	2,878 9 0	3,123 6 0

BARONY OF OFFALY, WEST.

SALLYBRACKAN P.:														
Ashgrove,	75 3 24	17	15	7	3	10	2	2	1	.	.	1	41 10 0	45 10 0
Cush,	172 3 26	278	170	96	113	209	44	30	40	.	.	40	66 15 0	337 12 0
Derryoughter, East,	600 3 28	108	138	123	124	247	17	29	43	.	.	43	138 2 0	346 8 0
Derryoughter, West,	654 2 20	116	135	21	24	52	23	21	10	.	.	10	294 15 0	302 11 0
Fassagh,	199 3 26	123	93	39	41	80	24	20	14	.	.	14	69 5 0	100 15 0
Fearmore,	65 1 3	22	20	8	9	17	3	3	4	.	.	3	32 15 0	36 15 0
Gorteen,	87 2 28	11	35	11	11	22	3	9	3	.	.	3	46 12 0	59 11 0
Kilbeg,	83 1 1	54	51	27	18	45	9	7	8	.	.	8	56 5 0	152 2 0
Killeen, East,	145 1 35	90	49	30	24	54	17	11	10	.	.	10	76 0 0	83 10 0
Killeen, West,	205 0 32	117	109	38	36	74	21	23	15	.	.	15	91 0 0	92 10 0
Kilpatrick,	130 0 11	124	71	20	22	51	21	12	0	.	.	8	69 15 0	67 13 0
Larch Hill,	119 1 1	16	12	7	6	13	2	2	2	.	.	2	65 0 0	60 0 0
Lughd,	275 2 37	236	179	92	84	176	38	30	34	.	.	34	155 16 0	130 0 0
Riverstown,	240 3 35	20	23	13	12	25	4	2	5	.	.	5	141 0 0	143 7 0
Total,	3,057 0 38	1,365	1,105	548	527	1,075	228	201	196	.	.	196	1,366 10 0	2,015 5 0

(*j*) The remainder of the parish of Rathangan is in the barony of Offaly, West, and is uninhabited.
(*k*) The remainder of the parish of Tully is in the barony of Kilculien; the entire parish contains 873 persons.

Printed image digitised by the University of Southampton Library Digitisation Unit

COUNTY OF

Parishes, Townlands, and Towns.	Area.	Population					Houses						Valuation	
		In 1841.	In 1851.	In 1861.			In 1841.	In 1851.	In 1861.				Poor Law Valuation in 1851.	General Valuation in 1861.
		Persons.	Persons.	Males.	Females.	Total.	Number.	Number.	Inhabited.	Uninhabited.	Building.	Total.		
Ballyshannon P., part of:	A. R. P.												£ s. d.	£ s. d.
Ballyshannon,	227 3 30	87	44	22	17	39	14	5	6	2	.	8	149 15 0	172 5 0
Ballyshannon Demesne,	161 0 11	18	7	9	9	18	5	3	2	.	.	2	170 0 0	177 0 0
Carrighill, Lower,	149 0 24	8	24	9	11	20	1	4	4	.	.	4	99 0 0	100 17 0
Carrighill, Upper,	161 1 39	32	17	8	9	17	5	4	4	.	.	4	77 15 0	84 5 0
Crawaglass,	240 1 35	49	73	38	34	72	9	14	12	.	.	12	109 0 0	130 10 0
Crockenn,	331 1 29	109	36	13	7	20	13	7	3	1	.	4	157 10 0	169 15 0
Mullaghmoyne, East,	187 0 0	9	3	1	2	3	1	1	1	.	.	1	116 0 0	114 5 0
Mullaghmoyne, West,	201 3 22	34	30	7	7	14	6	5	4	.	.	4	77 15 0	96 5 0
Newtown,	373 3 11	46	9	36	36	72	10	2	12	.	.	12	216 5 0	246 12 0
Racefield,	192 3 26	.	13	.	.	.	.	2	.	.	.	.	92 5 0	97 5 0
Weirl,	23 2 1	22	18	6	2	8	3	2	2	.	.	2	17 5 0	20 10 0
Total, (l²)	2,250 3 6	414	274	149	134	283	70	49	50	3	.	53	1,282 10 0	1,418 5 0
Dunfanny P.:														
Ballygreany,	441 0 22	126	129	44	42	86	25	25	19	.	.	19	188 11 0	203 15 0
Dunfanny,	1,092 3 0	194	168	76	55	131	29	23	20	.	.	20	501 2 0	585 10 0
Fennor,	308 1 39	52	38	11	9	20	8	5	4	.	.	4	152 0 0	170 5 0
Hyla, or Ballyneage,	641 2 30	197	145	53	48	106	32	24	19	.	.	19	393 1 0	774 5 0
Marlfield, or Ballynagallagh,	305 1 22	42	37	19	14	33	5	7	6	.	.	6	110 15 0	117 0 0
Rathmuck,	297 0 7	6	7	4	1	5	1	1	1	.	.	1	140 0 0	153 10 0
Total,	3,084 2 0	617	524	212	169	381	100	85	69	.	.	69	1,395 9 0	2,009 5 0
Fovistown P., part of:														
Ardellis, Lower,	163 0 22	41	28	17	12	29	7	5	5	.	.	5	126 10 0	62 15 0
Ardellis, Upper,	284 0 3	100	27	12	11	23	16	4	3	.	.	3	54 0 0	122 10 0
Boleybeg,	90 3 25	26	15	4	5	9	3	2	2	.	.	2	38 0 0	32 10 0
Derrynine,	268 2 6	13	8	2	2	4	3	1	1	.	.	1	145 10 0	187 5 0
Gorteen, Lower,	129 1 12	69	35	10	7	17	12	7	3	.	.	3	62 0 0	65 15 0
Gorteen, Upper,	341 3 3	21	23	12	8	20	2	4	2	.	.	2	155 5 0	156 5 0
Loughabor,	276 3 38	101	69	24	10	34	17	15	5	.	.	5	53 0 0	63 12 0
Rathcormell,	374 2 7	56	53	45	29	74	10	10	11	.	.	11	91 0 0	67 0 0
Rathcormell Wood,	517 3 13	30	29	17	9	26	4	5	5	.	.	5	85 10 0	97 9 0
Tippeenan, Lower,	185 3 29	60	40	25	17	42	15	7	7	.	.	7	103 5 0	119 16 0
Tippeenan, Upper,	185 2 30	189	40	19	17	36	33	6	5	.	.	5	93 12 0	120 2 0
Whitehouse,	223 1 25	15	79	20	23	43	2	16	9	.	.	9	90 10 0	111 10 0
Total, (m²)	3,037 0 15	741	451	207	150	357	126	82	58	.	.	58	1,098 2 0	1,196 9 0
Harristown P.:														
Bonn,	127 3 22	54	49	25	19	44	8	5	5	.	.	5	75 10 0	81 5 0
Boghall,	344 0 11	31	16	7	8	15	7	3	3	.	.	3	93 10 0	95 3 0
Boherbaun, Lower,	462 2 12	73	59	27	22	49	10	7	7	.	.	7	79 0 0	102 4 0
Boherbaun, Upper, or Monapheeby,	374 1 24	143	43	15	21	36	24	8	7	.	.	7	68 0 0	60 15 0
Cherryhills,	158 0 11	7	9	2	1	3	5	2	2	.	.	2	105 0 0	114 5 0
Clares,	446 3 25	57	66	36	37	73	8	15	12	1	.	13	192 0 0	218 15 0
Clonesheg,	527 2 29	35	32	16	12	28	3	3	3	.	.	3	61 10 0	75 10 0
Coolagh,	276 0 36	51	37	8	7	15	10	7	3	.	.	3	74 0 0	69 15 0
Eskerhill,	137 0 39	50	34	11	17	28	9	8	8	.	.	8	57 0 0	55 10 0
Harristown, Lower,	258 1 11	74	65	26	33	59	12	9	8	.	.	8	153 10 0	106 15 0
Harristown, Upper,	203 3 12	25	16	8	10	18	3	3	3	.	.	3	111 10 0	137 5 0
Lenagorra,	134 2 33	56	43	20	15	35	9	8	5	1	.	6	91 15 0	98 0 0
Mylar-town,	244 2 37	117	75	27	22	49	22	10	7	.	.	7	133 5 0	145 13 0
Pullagh,	208 1 35	28	21	10	8	10	4	4	3	.	.	3	101 0 0	121 5 0
Rickardstown, Lower,	490 2 8	86	66	50	38	88	17	14	15	.	.	15	164 17 6	413 9 0
Rickardstown, Upper,	232 3 11	26	24	17	16	33	3	3	4	.	.	4	135 10 0	141 15 0
Total,	4,680 1 36	920	662	305	286	591	154	109	95	2	.	97	1,696 17 6	2,097 4 0
Kildangan P.:														
Kildangan,	966 3 11	115	105	46	45	91	22	20	18	.	.	18	510 2 6	867 15 0
Kilrush P.:														
Borough,	172 3 9	19	15	9	7	16	3	3	2	.	.	2	35 0 0	108 5 0
Bushypark,	278 0 7	11	34	17	16	33	3	8	6	.	.	6	117 10 0	125 5 0
Castlefarm,	166 3 32		12	2	2	4	.	1	1	.	.	1	140 0 0	166 0 0
Chapelfarm,	192 0 18	42	11	9	2	11	8	1	1	.	.	1	90 0 0	105 0 0
Coolyphillagh,	328 0 2	17	28	34	18	52	3	6	9	.	.	9	147 5 0	159 15 0

(l²) The remainder of the parish of Ballyshannon is in the barony of Offaly, East; the entire parish contains 323 persons.
(m²) The remainder of the parish of Fovistown is in the barony of Narragh and Reban, East; the entire parish contains 707 persons.

Printed image digitised by the University of Southampton Library Digitisation Unit

KILDARE.

Parishes, Townlands, and Towns.	Area.	Population In 1841. Persons.	Population In 1851. Persons.	Population In 1861. Males.	Population In 1861. Females.	Population In 1861. Total.	Houses In 1841. Number.	Houses In 1851. Number.	Houses In 1861. Inhabited.	Houses In 1861. Uninhabited.	Houses In 1861. Building.	Houses In 1861. Total.	Valuation: Poor Law Valuation in 1851	Valuation: General Valuation in 1861.
	A R. P												£ s. d.	£ s. d.
KILRUSH P.—*continued.*														
Eaglehill,	337 3 34	145	129	42	55	97	30	29	18	.	.	18	168 15 0	175 18 0
Etone,	213 2 19	6	9	4	2	6	1	1	1	.	.	1	100 0 0	113 10 0
Fearann,	207 0 19	28	28	4	3	7	3	3	1	.	.	1	104 0 0	116 5 0
Greatrath,	230 3 26	10	21	14	7	21	3	3	3	.	.	3	106 0 0	134 0 0
Hillfarm,	238 3 30	43	51	26	13	39	7	7	6	.	.	6	105 10 0	112 5 0
Ironbills,	720 0 20	74	82	39	30	69	13	11	13	.	.	13	166 15 0	168 10 0
Kilboggan,	171 2 0	39	43	22	18	40	7	8	7	.	.	7	113 0 0	128 10 0
Kilrush,	212 3 15	73	33	17	13	30	12	8	7	.	.	7	91 10 0	124 0 0
Millfarm,	193 2 1	27	18	5	10	15	6	4	3	.	.	3	121 10 0	132 15 0
Rock,	183 1 31	20	17	6	4	10	2	2	2	.	.	2	99 0 0	128 0 0
Tawnrush,	228 2 20	14	.	.	.	.	1	.	.	.	.	.	145 0 0	173 0 0
Total,	4,076 2 12	577	531	250	200	450	102	95	80	.	.	80	1,900 15 0	2,170 18 0
KNAVINSTOWN P.														
Knavinstown,	618 3 25	65	50	17	14	31	7	8	5	.	.	5	412 5 0	400 5 0
LACKAGH P.:														
Aughrim,	756 2 30	37	39	25	24	49	9	7	12	1	.	13	35 0 0	56 5 0
Ballykelly,	391 1 24	176	164	52	54	106	27	31	21	.	.	21	181 18 0	222 12 0
Cherryville,	472 3 12	57	55	24	23	47	8	9	8	.	.	8	242 5 0	1,353 10 0
Clagheen,	386 2 27	24	13	11	10	21	4	4	4	.	.	4	133 0 0	157 0 0
Clondown,	158 2 5	32	22	0	9	17	8	6	4	.	.	4	69 6 0	70 0 0
Concealment,	350 2 22	81	77	22	31	53	16	15	11	1	.	12	118 7 0	128 10 0
Coolategher,	180 1 9	36	17	3	3	6	9	3	2	.	.	2	60 0 0	72 12 0
Cooler,	24 3 38	11	15	14	9	23	3	3	5	.	.	5	11 0 0	13 0 0
Coolsteckin, or Quinsborough,	617 2 16	110	92	46	51	97	19	16	18	.	.	18	244 5 0	264 18 0
Crossmorris,	168 2 2	63	41	14	12	26	16	9	6	.	.	6	87 8 0	101 0 0
Derrylea,	1,205 2 15	107	105	40	46	86	21	22	10	.	.	18	210 0 0	365 18 0
Lackagh-beg,	503 3 36	150	152	39	37	76	26	26	16	.	.	16	279 4 0	324 0 0
Lackaghbog,	21 3 34	7	7	6	2	8	3	2	1	.	.	1	2 0 0	3 0 0
Lackagh-more,	486 2 1	67	41	23	17	40	13	9	7	.	.	7	197 5 0	492 0 0
Millfarm,	23 0 25	6	9	3	3	0	2	2	1	1	.	2	107 5 0	81 0 0
Mountrice,	632 3 27	132	151	55	62	117	23	27	21	2	.	23	267 2 0	339 15 0
Mountrice Bog,	43 3 19	.	6	1	5	6	.	2	2	.	.	2	8 0 0	10 5 0
Mullaghroe, Lower,	106 0 19	17	34	21	18	39	3	7	7	.	.	7	55 5 0	75 3 0
Mullaghroe, Upper,	105 0 34	145	67	28	34	62	30	14	18	.	.	18	53 10 0	63 10 0
Mynagh,	101 0 9	7	7	5	3	8	1	1	1	.	.	1	72 0 0	84 0 0
Pollagorteen,	276 1 39	0	11	3	5	8	2	2	2	.	.	2	68 0 0	57 15 0
Shindala,	158 2 12	75	49	16	8	24	11	8	4	.	.	4	73 7 0	93 15 0
Tobereocka,	98 3 3	23	12	10	3	13	4	5	2	.	.	2	42 5 0	143 5 0
Togherceen,	152 1 10	50	52	20	23	43	3	10	10	.	.	10	69 10 0	74 5 0
Togherorymore,	143 3 11	78	52	16	15	31	15	12	7	.	.	7	65 0 0	373 0 0
Ummerna-Beg,	162 2 29	17	21	16	17	33	2	3	5	.	.	5	26 0 0	32 11 0
Ummerna-More,	595 1 17	78	102	46	45	91	13	18	17	.	.	17	156 10 0	179 0 0
Total,	8,316 2 5	1,595	1,493	567	569	1,136	295	271	225	5	.	230	2,952 12 0	5,261 9 0
MONASTEREVIN P.:														
Ballyfraoon,	177 3 3	132	80	30	25	55	23	16	14	.	.	14	93 5 0	117 13 0
Barraderra,	190 2 19	182	126	51	46	97	31	21	15	.	.	15	73 5 0	103 13 0
Clogheen,	525 0 3	353	234	93	93	186	74	47	36	.	.	36	320 5 0	622 10 0
Clonegath,	596 0 8	145	114	55	50	105	23	19	18	.	.	18	173 10 0	299 13 0
Coolnafearagh,	629 3 18	230	212	87	07	174	47	36	30	.	.	30	289 15 0	665 14 0
Cowpasture,	179 3 0	218	115	41	42	83	35	21	16	.	.	16	112 15 0	119 2 0
Glebe Island, or Clencarin,	359 0 14	68	13	2	1	3	10	2	1	2	.	3	196 0 0	179 10 0
Gorteenoona,	69 1 9	71	53	8	9	17	12	14	4	.	.	4	71 15 0	73 10 0
Grangebeg,	389 1 23	148	82	34	44	78	25	17	14	.	.	14	204 10 0	236 10 0
Grangecoor,	243 3 25	45	19	9	8	17	7	4	5	.	.	5	136 10 0	121 0 0
Kill,	262 3 30	192	112	53	47	100	34	19	15	.	.	15	140 0 0	146 7 0
Monasterevin,	208 1 32	.	.	.	.	.	.	.	.	.	.	.	1,036 0 0	1,414 3 0
Monasterevin Bog,	153 0 24	44	46	16	15	31	10	9	8	.	.	8	37 15 0	46 6 0
Mooreabbey Demesne,	1,267 0 5	54	61	36	33	69	6	13	13	.	.	13	300 0 0	720 5 0
Ogbil,	1,186 0 38	230	244	91	107	198	42	41	33	.	.	33	397 10 0	1,284 5 0
Oldgrange,	402 2 12	290	217	03	66	129	56	41	27	.	.	27	230 0 0	640 16 0
Paslands,	104 3 10	96	71	38	39	77	16	10	13	.	.	13	88 0 0	172 3 0
Skirteen,	89 0 39	51	109	68	66	136	8	20	21	1	.	22	124 5 0	135 3 0
Stramillian,	196 3 14	47	29	15	12	27	8	7	7	.	.	7	49 0 0	57 7 0
	7,142 0 1	2,590	1,937	790	792	1,582	467	357	290	3	.	293	4,588 0 0	7,105 15 0
Monasterevin T.,	.	1,097	996	436	472	908	167	173	146	13	.	159	.	.
Total,	7,142 0 1	3,693	2,933	1,226	1,264	2,490	634	530	436	16	.	452	4,588 0 0	7,105 15 0

Printed image digitised by the University of Southampton Library Digitisation Unit

Parishes, Townlands, and Towns.	Area.	Population: In 1841. Persons.	Population: In 1851. Persons.	Population: In 1861. Males.	Population: In 1861. Females.	Population: In 1861. Total.	Houses: In 1841. Number	Houses: In 1851. Number	Houses: In 1861. Inhabited.	Houses: In 1861. Uninhabited.	Houses: In 1861. Building.	Houses: In 1861. Total	Valuation: Poor Law Valuation in 1851.	Valuation: General Valuation in 1861.
	A. R. P.												£ s. d.	£ s. d.
NURNEY P.:														
Balkinstown,	302 3 14	64	74	43	45	88	13	16	11	.	.	11	127 14 0	143 2 0
Blackditch,	344 2 21	136	52	39	31	70	28	13	14	.	.	14	168 5 0	160 4 0
Kildoon,	410 2 6	208	136	68	53	121	32	28	24	.	.	24	167 16 0	183 0 0
Nurney,	255 2 6	.	16	60	59	119	.	4	21	.	.	21	195 16 0	205 1 0
Nurney Bog,	147 2 15	83	104	44	47	91	16	21	16	.	.	16	40 0 0	76 2 0
Nurney Demesne,	334 1 2	105	99	48	52	100	17	21	24	2	.	26	199 9 0	211 19 0
	1,798 1 24	596	481	302	287	589	106	98	110	2	.	112	899 0 0	984 8 0
Nurney T.,	.	139	91	.	.	.	24	20	.	.	.	.	.	.
Total,	1,798 1 24	735	572	302	287	589	130	118	110	2	.	112	899 0 0	984 8 3
RATHANGAN P., part of: (n²)														
Mynagh,	50 1 10	.	.	.	.	.	.	.	.	.	.	.	40 0 0	43 0 0
WALTERSTOWN P.:														
Ballyvarney,	197 1 4	62	20	5	5	10	6	3	2	.	.	2	75 10 0	80 0 0
Walterstown,	1,039 1 7	152	139	76	75	151	23	22	23	2	.	25	520 15 0	563 0 0
Walterstown, Lower,	265 0 11	162	161	33	39	72	24	23	13	.	.	13	61 15 0	66 7 0
Total,	1,501 2 22	376	320	114	119	233	55	48	38	2	.	40	650 0 0	709 7 0

BARONY OF SALT, NORTH.

CONFEY P.:														
Allenswood,	75 1 35	6	15	4	2	6	1	2	1	.	.	1	63 15 0	63 5 0
Confey,	947 0 16	126	145	30	33	63	22	25	16	2	.	18	913 2 0	1,394 0 0
Cullaghreeva,	32 2 2	3	3	5	2	7	1	1	2	.	.	2	32 0 0	34 10 0
Jarretstown,	47 2 32	.	.	.	.	.	.	.	.	.	.	.	44 0 0	44 0 0
St. Catherines,	25 2 36	.	.	.	.	.	.	.	.	.	.	.	31 5 0	57 0 0
Total,	1,128 2 3	135	163	39	37	76	24	28	19	2	.	21	1,084 2 0	1,592 15 0
DONAGHCUMPER P., part of:														
Parsonstown,	126 3 10	62	31	17	17	34	13	14	7	4	.	11	263 14 0	267 0 0
Rinawade, Lower,	47 1 17	.	.	.	.	.	.	.	.	.	.	.	45 0 0	45 0 0
Rinawade, Upper,	87 2 37	.	.	2	1	3	.	.	1	.	.	1	68 18 0	69 0 0
Total, (o¹)	261 3 24	62	31	19	18	37	13	14	8	4	.	12	377 12 0	381 0 0
DONAGHMORE P.:														
Barrogstown, East,	89 1 24	9	8	11	16	27	1	1	3	.	.	3	83 0 0	83 0 0
Barrogstown, West,	119 0 31	12	21	6	7	15	1	4	2	.	.	2	146 0 0	146 0 0
Donaghmore,	92 2 22	8	10	2	2	4	2	2	1	.	.	1	126 10 0	372 15 0
Total,	301 0 37	29	39	21	25	46	4	7	6	.	.	6	355 10 0	601 15 0
KILDROUGHT P.:														
Aghards,	67 2 6	32	10	5	4	9	4	3	2	1	.	3	79 0 0	78 0 0
Castletown,	647 3 34	113	122	62	66	128	17	18	13	.	.	13	625 10 0	825 10 0
Celbridge,	212 0 37	17	48	.	.	.	3	3	.	.	.	.	1,479 3 0	1,547 0 0
Celbridge Abbey,	119 0 21	53	42	25	33	58	9	10	11	.	.	11	186 15 0	188 0 0
Crodaun,	78 2 11	9	.	3	4	7	1	.	1	.	.	1	76 0 0	76 0 0
Kilwoghan,	110 3 37	75	58	31	33	64	14	10	10	.	.	10	66 9 0	66 0 0
Moortown,	206 2 10	14	13	4	3	7	3	2	2	.	.	2	205 5 0	205 5 0
Oakley Park,	103 3 33	31	22	13	15	28	3	3	3	.	.	3	198 0 0	198 0 0
Oldtown,	251 1 21	71	63	23	25	48	12	11	12	.	.	12	264 16 0	266 0 0
Thornhill,	45 2 7	7	16	10	14	24	1	6	6	.	.	6	47 1 0	46 15 0
	1,843 3 17	427	394	176	197	373	87	71	60	1	.	61	3,427 10 0	3,496 10 0
Celbridge T., pt. of, (p²)	.	1,132	1,161	569	730	1,299	190	192	216	14	.	230	.	.
" Workhouse,	.	.	455	92	119	211	.	3	1	.	.	1	.	.
Total,	1,843 3 17	1,559	2,010	837	1,046	1,883	257	266	277	15	.	292	3,427 19 0	3,496 10 0
KILLADOON P.:														
Ardrass, Lower,	235 0 36	21	33	16	12	28	3	5	5	.	.	5	236 5 0	236 5 0
Ardrass, Upper,	312 0 8	14	17	6	7	13	1	2	1	.	.	1	361 15 0	361 15 0
Ballymakealy, Lower,	113 1 20	23	74	11	66	77	4	2	5	.	.	5	124 0 0	122 5 0
Ballymakealy, Upper,	149 1 11	126	94	27	23	50	23	19	14	1	.	15	176 8 0	174 5 0
Crippaun,	140 1 7	7	9	7	5	12	2	2	3	.	.	3	133 10 0	133 5 0

(n²) The remainder of the parish of Rathangan is in the barony of Offaly, East; the entire parish contains 1,341 persons.
(o¹) The remainder of the parish of Donaghcumper is in the barony of Salt, South; the entire parish contains 1,082 persons.
(p²) The remainder of the town of Celbridge is in the barony of Salt, South; the entire town contains 1,5.2 persons.

Printed image digitised by the University of Southampton Library Digitisation Unit

KILDARE.

Parishes, Townlands, and Towns.	Area.	Population: In 1841.	Population: In 1851.	Population: In 1861. Males.	Population: In 1861. Females.	Population: In 1861. Total.	Houses: In 1841. Number	Houses: In 1851. Number	Houses: In 1861. Inhabited.	Houses: In 1861. Uninhabited.	Houses: In 1861. Building.	Houses: In 1861. Total.	Valuation: Poor Law Valuation in 1851	Valuation: General Valuation in 1861.
	A. R. P.	Persons	Persons.										£ s. d.	£ s. d.
KILLADOON P.—*con.*														
Killadoon,	449 0 3	66	85	24	23	47	9	9	9	.	.	9	577 10 0	577 10 0
Killeenlea,	107 3 26	2	4	3	3	6	1	1	1	.	.	1	92 10 0	92 10 0
Possekstown,	252 1 31	29	33	21	14	35	3	5	5	.	.	5	293 5 0	293 5 0
Total,	1,765 2 25	288	349	115	153	268	46	45	43	1	.	44	1,995 3 0	1,991 0 0
KILMACREDOCK P.:														
Kilmacredock, Lower,	209 0 23	9	5	6	4	10	1	1	1	.	.	1	215 12 0	316 5 0
Kilmacredock, Upper,	269 3 38	22	33	9	9	18	3	7	2	.	.	2	245 2 0	244 5 0
Total,	479 0 26	31	38	15	13	28	4	8	3	.	.	3	460 14 0	560 10 0
LARAGHBRYAN P.:														
Ballycurraghan,	77 1 31	15	1	.	6	0	3	1	1	.	.	1	74 0 0	131 15 0
Ballygoran,	353 3 17	26	18	12	10	22	3	8	5	.	.	5	325 10 0	340 10 0
Barrogstown,	155 2 21	12	10	.	.	.	1	2	.	.	.	.	136 2 0	136 5 0
Blakestown,	206 0 15	28	24	19	21	40	4	3	6	1	.	7	289 0 0	505 0 0
Carton Demesne,	963 3 4	81	76	55	51	106	12	14	13	.	.	13	1,055 0 0	1,065 0 0
Catherinestown,	114 1 3	17	10	7	4	11	3	2	2	.	.	2	108 5 0	103 5 0
Collegeland,	136 3 35	.	583	592	.	592	.	14	1	.	.	1	429 17 0	419 10 0
Cormickstown,	254 0 14	25	17	10	5	15	2	2	2	.	.	2	201 0 0	201 0 0
Crewhill,	215 1 29	17	20	5	6	11	2	3	2	.	.	2	246 18 0	247 0 0
Crinstown,	226 1 17	13	6	1	.	1	5	1	2	1	.	3	170 15 0	170 15 0
Donaghstown,	300 1 0	17	22	8	9	17	2	2	2	.	.	2	235 10 0	235 10 0
Dowdstown,	199 0 28	22	21	11	6	17	4	3	4	.	.	4	190 0 0	190 0 0
Greenfield,	197 0 30	.	.	.	.	.	.	.	.	.	.	.	304 11 0	432 15 0
Griffinrath,	472 3 26	19	5	7	15	22	3	3	3	.	.	3	453 15 0	457 5 0
Kellystown,	212 3 31	28	26	9	10	19	4	4	3	.	.	3	210 10 0	210 10 0
Laraghbryan, East,	278 1 1	14	23	7	8	15	1	4	3	.	.	3	344 7 0	606 5 0
Laraghbryan, West,	119 0 4	24	18	5	2	7	4	2	1	.	.	1	115 0 0	115 0 0
Marinville,	297 2 4	31	23	11	15	26	6	3	3	.	.	3	354 5 0	353 5 0
Maws,	527 0 14	31	23	9	9	18	5	3	3	.	.	3	569 10 0	1,046 5 0
Maynooth,	483 3 23	33	27	8	15	23	6	4	3	.	.	3	1,962 17 0	1,993 0 0
Maynooth, South,	36 2 5	.	.	.	.	.	.	.	.	.	.	.	50 0 0	206 5 0
Moneycooly,	408 0 14	33	34	19	21	40	5	5	5	.	.	5	356 15 0	356 15 0
Newtown,	347 2 8	15	22	5	2	7	2	4	1	1	.	2	306 0 0	303 0 0
Oldcarton,	288 0 14	14	15	8	2	10	1	1	1	.	.	1	258 0 0	258 0 0
Railpark,	366 3 34	19	17	8	12	20	3	2	2	.	.	2	418 15 0	1,096 15 0
Ravensdale,	166 2 8	10	24	25	28	53	3	4	7	.	.	7	234 10 0	234 10 0
Rowanstown,	130 2 29	13	13	6	6	12	1	1	1	.	.	1	78 10 0	78 10 0
Sion,	164 1 27	8	7	2	1	3	1	1	1	.	.	1	159 5 0	159 5 0
Timard,	129 1 16	9	9	5	3	8	1	1	1	.	.	1	124 10 0	124 10 0
Treadstown,	195 1 23	11	7	5	5	10	1	1	1	.	.	1	172 0 0	172 0 0
	8,040 3 11	585	1,102	359	272	1,131	88	93	79	3	.	82	9,584 17 0	11,954 5 0
Maynooth T.,	.	2,129	1,619	755	742	1,497	263	268	271	8	.	279	.	.
Total,	8,040 3 11	2,714	2,721	1,614	1,014	2,628	351	361	350	11	.	361	9,584 17 0	11,954 5 0
LEIXLIP P., part of:														
Barnhall,	224 2 29	26	17	12	10	22	4	4	4	1	.	5	191 2 0	191 5 0
Collinstown,	197 2 9	67	84	17	20	37	11	13	8	.	.	8	258 5 0	428 5 0
Easton,	134 3 9	13	9	7	7	14	2	3	3	.	.	3	162 3 0	524 15 0
Leixlip,	664 3 5	304	275	58	63	121	62	53	22	.	.	22	1,625 15 0	1,644 10 0
Leixlip Demesne,	238 2 39	37	11	19	27	46	6	6	0	.	.	6	320 0 0	320 0 0
Newtown,	216 0 4	94	87	29	35	64	15	25	14	5	.	19	453 3 0	715 5 0
St. Catherine's Park,	79 0 30	15	28	10	15	25	5	6	3	.	.	3	152 10 0	152 10 0
	1,695 3 5	556	511	152	177	329	105	110	60	6	.	66	3,362 18 0	4,176 10 0
Leixlip T.,	.	1,086	832	376	412	788	152	144	134	20	.	154	.	.
Total, (g*)	1,695 3 5	1,642	1,343	528	589	1,117	257	254	194	26	.	220	3,362 18 0	4,176 10 0
SEKAPPAN P.:														
Barberstown,	139 1 4	15	14	2	2	4	2	3	1	.	.	1	194 5 0	194 5 0
Barberstown, Lower,	199 2 19	19	13	6	9	15	3	1	3	.	.	3	194 0 0	194 0 0
Barberstown, Upper,	152 3 35	51	28	15	20	35	8	5	5	.	.	5	151 11 0	151 10 0
Bewnogue,	230 3 17	124	136	65	63	128	24	25	24	1	.	25	196 12 0	197 15 0
Baybush,	196 3 32	160	148	58	48	106	30	22	17	.	.	17	158 5 0	156 0 0

(g*) The remainder of the parish of Leixlip is in the barony of Newcastle, county of Dublin; the entire parish contains 1,412 persons.

Printed image digitised by the University of Southampton Library Digitisation Unit

Parishes, Townlands, and Towns.	Area.	Population: In 1841. Persons.	Population: In 1851. Persons.	Population: In 1861. Males.	Population: In 1861. Females.	Population: In 1861. Total.	Houses: In 1841. Number.	Houses: In 1851. Number.	Houses: In 1861. Inhabited.	Houses: In 1861. Uninhabited.	Houses: In 1861. Building.	Houses: In 1861. Total.	Valuation: Poor Law Valuation in 1861.	Valuation: General Valuation in 1861.
	A. R. P.												£ s. d.	£ s. d.
STRAFFAN P.—*continued*														
Glabe,	81 1 13	32	16	11	23	34	4	1	4	.	.	4	128 5 0	128 5 0
Irishtown, Lower,	229 1 6	72	53	18	13	31	10	6	8	.	.	8	288 10 0	264 0 0
Irishtown, Upper,	274 1 25	46	23	10	10	20	6	5	5	.	.	5	218 14 0	217 10 0
Lodgepark,	233 0 4	53	72	25	29	54	9	9	10	.	.	10	304 4 0	304 5 0
Longtown,	64 0 3	18	35	21	17	38	2	7	8	.	.	8	52. 0 0	52 0 0
Ovidstown,	54 1 34	76	70	22	32	54	12	10	9	.	.	9	56 12 0	58 15 0
Straffan,	215 2 6	130	66	30	20	50	18	15	11	.	.	11	223 5 0	222 5 0
Straffan Demesne,	214 3 20	38	50	20	19	39	3	4	6	.	.	6	341 15 0	365 10 0
Total,	2,286 2 18	834	736	303	305	608	131	118	111	1	.	112	2,461 18 0	2,506 0 0
TAGHADOE P.:														
Baybush,	70 0 5	15	4	.	.	.	2	1	.	1	.	1	44 10 0	44 10 0
Bryanstown,	198 2 38	13	10	9	5	14	3	2	2	.	.	2	163 15 0	163 15 0
Cloogh,	251 0 21	11	9	7	6	13	2	1	2	.	.	2	180 0 0	180 0 0
Cerbally,	176 1 6	21	19	6	7	13	5	3	3	.	.	3	181 17 0	181 15 0
Cowanstown,	179 3 11	37	27	12	8	20	5	5	4	.	.	4	150 8 0	157 15 5
Derrinstown,	133 3 23	12	9	4	2	6	2	1	1	.	.	1	108 15 0	108 15 0
Graguelin,	204 1 9	4	14	13	6	19	1	2	2	.	.	2	151 17 0	150 10 0
Graguesallagh,	393 2 2	63	35	13	11	24	10	7	4	.	.	4	299 10 0	301 0 0
Johnstown,	224 0 6	59	63	27	25	52	11	8	8	.	.	0	143 15 0	143 5 0
Kealstown,	326 1 0	47	37	6	5	11	5	4	3	1	.	4	288 0 0	289 0 0
Newtownmacabe,	324 0 10	21	29	13	7	20	4	5	3	.	.	3	227 14 0	225 10 0
Ovidstown,	211 2 6	32	24	20	14	34	5	5	6	.	.	6	155 19 0	156 0 0
Roosk,	177 2 10	7	3	2	1	3	2	1	1	.	.	1	134 0 0	134 0 0
Southstown,	232 0 3	15	9	4	2	6	1	1	1	.	.	1	173 15 0	173 15 0
Taghadoe,	506 0 5	19	21	7	5	12	3	4	2	.	.	2	466 10 0	465 10 0
Toolestown,	166 0 25	16	22	2	3	5	2	2	1	1	.	2	179 5 0	179 5 0
Windgates,	331 0 13	31	42	16	17	33	5	5	4	.	.	4	279 10 0	270 10 0
Total,	4,126 1 35	423	377	161	124	285	66	57	47	3	.	50	3,329 0 0	3,333 15 0

BARONY OF SALT, SOUTH.

CASTLEDILLON P.:														
Castledillon, Lower,	163 2 10	23	14	2	8	10	3	3	2	1	.	3	104 8 0	104 10 0
Castledillon, Upper,	558 2 15	21	19	13	7	20	8	3	3	.	.	3	363 15 0	363 15 0
Friarstown,	170 2 38	10	9	.	.	.	1	1	.	.	.	.	202 10 0	202 10 0
Tipperstown,	99 0 13	22	38	17	12	29	5	5	4	.	.	4	188 6 0	155 5 0
Wheatfield, Lower,	204 2 26	10	5	1	2	3	2	2	1	.	.	1	451 10 0	625 0 0
Wheatfield, Upper,	136 2 30	61	55	14	19	33	9	13	5	.	.	5	305 17 0	404 10 0
Total,	1,133 1 14	147	140	47	48	95	23	27	15	1	.	10	1,636 4 0	1,935 10 0
CLONAGHLIS P.:														
Ballycommon,	33 3 16	.	.	.	.	.	.	.	.	.	.	.	65 0 0	65 10 0
Clonaghlis,	444 0 2	127	108	61	52	113	19	16	22	1	.	23	564 12 0	620 5 0
Total,	477 3 18	127	108	61	52	113	19	16	22	1	.	23	629 12 0	705 15 0
DONAGHCUMPER P., part of:														
Backweston Park,	87 1 34	.	37	6	3	9	.	7	1	1	.	2	110 0 0	113 15 0
Ballyoulster,	73 2 38	51	25	4	7	11	9	6	3	.	.	3	103 18 0	96 5 0
Celbridge Abbey,	13 3 32	6	7	2	2	4	2	2	1	3	.	4	15 0 0	15 0 0
Commons,	93 1 35	13	5	3	7	10	2	2	2	.	.	2	60 19 0	64 5 0
Coneyburrow,	79 2 0	26	5	7	13	20	6	1	4	1	.	5	92 15 0	92 15 0
Coolfitch,	70 1 6	36	20	24	31	55	4	4	10	.	.	10	59 0 0	59 0 0
Donaghcumper,	337 1 28	133	190	69	69	138	23	34	26	2	.	28	567 11 0	567 0 0
Elmhall,	124 2 11	20	15	4	10	14	2	2	2	.	.	2	314 15 0	449 15 0
Loughlinstown,	246 2 34	43	42	8	8	16	6	7	3	1	.	4	296 0 0	347 0 0
Newtown,	289 1 28	118	59	39	50	95	17	13	14	.	.	14	494 4 0	535 0 5
Reeves,	221 1 10	42	19	15	11	26	5	3	4	.	.	4	309 13 0	330 0 0
Summerstown,	300 2 35	170	127	65	85	150	29	28	26	.	.	26	357 9 0	353 10 0
Straleck,	9 2 0	13	10	4	7	11	2	2	2	.	.	2	94 10 0	163 5 0
St. Wolstans,	110 1 20	37	24	9	13	22	5	5	4	.	.	4	235 0 0	235 0 0
	2,060 1 37	708	593	259	322	581	112	116	102	8	.	110	3,120 0 0	3,471 10 0
Celbridge T., pt. of, (r²)	.	157	58	39	43	82	30	11	13	.	.	13	.	.
Templeplace T.,	.	279	310	145	237	382	45	60	66	.	.	66	.	.
Total, (s²)	2,060 1 37	1,144	961	443	602	1,045	187	187	101	0	.	189	3,120 0 0	3,471 10 0

(r²) The remainder of the town of Celbridge is in the barony of Salt, North; the entire town contains 1,592 persons.
(s²) The remainder of the parish of Donaghcumper is in the barony of Salt, North, the entire parish contains 1,082 persons.

Printed image digitised by the University of Southampton Library Digitisation Unit

KILDARE

Parishes, Townlands, and Towns.	Area.	Population In 1841. Persons.	Population In 1851. Persons.	Population In 1861. Males	Population In 1861. Females	Population In 1861. Total.	Houses In 1841. Number.	Houses In 1851. Number.	Houses In 1861. Inhabited	Houses In 1861. Uninhabited.	Houses In 1861. Building.	Houses In 1861. Total.	Valuation Poor Law Valuation in 1851.	Valuation General Valuation in 1861.
	A. R. P.												£ s. d.	£ s. d.
FORENAGHTS P.:														
Forenaghts, Great,	252 6 7	26	44	8	9	17	5	5	5	.	.	5	312 2 0	293 0 0
Forenaghts, Little,	216 0 23	27	18	9	12	21	4	4	3	.	.	3	276 8 0	255 0 0
Morristown,	101 3 1	9	5	2	5	7	2	1	1	.	.	1	114 16 0	101 6 0
Total,	563 3 31	62	65	19	26	45	11	10	9	.	.	9	702 18 0	649 0 0
HAYNESTOWN P.:														
Boyland,	71 2 5	19	14	4	3	7	5	3	2	.	.	2	137 0 0	112 0 0
Burnthurze,	131 3 16	2	3	1	1	2	1	1	1	.	.	1	154 6 0	141 10 0
Haynestown,	255 3 1	42	25	15	8	21	6	4	3	.	.	3	225 16 0	223 5 0
Total,	459 6 22	63	42	20	10	30	12	8	9	.	.	6	516 10 0	476 15 0
KILL P., part of:														
Alasty,	398 3 29	9	15	8	6	14	2	2	2	.	.	2	498 5 0	571 15 0
Arthurstown,	167 3 0	16	23	6	5	11	3	2	1	.	.	1	135 0 0	143 0 0
Beherphilip,	74 2 23	16	12	5	3	8	1	1	1	.	.	1	65 0 0	78 10 0
Broquestown,	122 3 30	16	13	5	2	7	3	3	1	.	.	1	110 0 0	142 0 0
Fodeens,	241 1 31	4	7	16	6	16	1	1	1	.	.	1	170 0 0	192 0 0
Greenhills,	190 3 30	49	43	15	11	26	9	7	7	.	.	7	203 6 0	192 17 0
Harswell, Lower,	261 0 29	47	33	14	11	25	6	4	4	.	.	4	212 16 0	187 10 0
Harswell, Upper,	290 3 22	33	37	20	20	40	9	7	8	1	.	9	267 6 0	260 0 0
Kill, East,	181 1 26	118	106	40	38	78	18	19	15	.	.	15	205 8 0	232 2 0
Kill, West,	378 3 21	22	29	28	29	57	4	7	9	.	.	9	442 0 0	475 13 0
Killeenbeg,	32 1 38	6	6	3	7	10	2	2	2	.	.	2	73 0 0	74 8 0
Killhill,	223 1 38	58	46	17	17	34	9	8	5	.	.	5	192 2 0	202 15 0
Newtown,	95 1 6	40	11	4	7	11	5	1	2	.	.	2	130 0 0	118 0 0
Patnestown,	423 2 35	43	31	19	13	32	5	4	4	.	.	4	435 0 0	499 5 0
Rathgorragh,	159 3 14	7	4	2	2	4	1	1	1	.	.	1	155 10 0	176 10 0
Thornberry,	159 6 12	22	7	4	9	13	2	2	2	.	.	2	144 10 0	135 10 0
	3,401 3 15	500	428	200	186	386	89	71	65	1	.	66	3,428 17 0	3,679 15 0
Kill T.,	.	408	361	116	94	212	73	73	39	.	.	39	.	.
Total, (f²)	3,461 3 15	916	789	316	280	596	153	144	104	1	.	105	3,420 17 0	3,679 15 0
KILTEEL P.														
Blackchurch,	236 2 1	50	52	27	29	56	9	8	7	.	.	7	237 12 0	241 19 0
Blackdown,	151 1 3	60	31	19	23	42	9	6	8	.	.	8	93 18 0	107 8 0
Coolahocka,	119 2 13	12	12	3	2	5	1	1	1	.	.	1	101 0 0	100 15 0
Cromwellestown,	443 2 37	53	40	21	22	43	8	6	8	.	.	6	319 16 0	325 15 0
Cromwellestown Hill,	320 3 5	104	83	30	40	70	17	17	12	.	.	12	64 18 0	68 3 0
Cupidstown,	240 2 15	25	22	15	11	26	4	4	3	.	.	3	175 19 0	165 0 0
Cupidstown Hill,	301 2 38	26	14	8	6	14	4	2	2	.	.	2	66 0 0	58 12 0
Kilteel, Lower,	259 3 12	90	53	23	24	47	13	9	9	.	.	9	172 14 0	207 7 0
Kilteel, Upper,	210 1 2	55	33	9	10	19	7	3	4	.	.	4	193 10 0	203 10 0
Kilwarden,	364 0 39	75	56	25	14	39	16	11	8	.	.	8	308 10 0	310 17 0
Newrow,	70 1 5	19	36	21	17	38	3	4	4	.	.	4	65 10 0	70 15 0
Oldmilltown,	165 6 11	29	29	18	7	25	5	4	3	.	.	3	154 14 0	148 15 0
Oldtown,	21 2 8	6	6	2	4	6	1	1	1	.	.	1	26 0 0	22 0 0
Porterstown,	98 3 32	10	6	4	3	7	2	2	2	.	.	2	95 10 0	80 10 0
Rathkano,	447 0 0	16	5	7	5	12	3	1	2	.	.	2	341 18 0	365 15 0
	3,435 1 20	629	468	232	217	449	96	81	70	.	.	70	2,412 14 0	2,485 1 0
Kilteel T.,	.	168	147	59	52	111	33	31	24	.	.	24	.	.
Total,	3,435 1 20	797	615	291	269	560	129	112	94	.	.	94	2,412 14 0	2,485 1 0
LYONS P.:														
Ardclogh,	150 3 37	90	78	28	26	54	15	14	12	1	.	13	191 16 0	231 16 0
Commons, Lower,	115 3 16	7	18	4	7	11	2	9	2	.	.	2	163 15 0	273 5 0
Commons, Upper,	243 0 30	57	43	27	31	58	8	10	9	.	.	9	335 17 0	545 5 0
Dangan,	171 0 15	29	13	7	6	13	4	2	2	.	.	2	467 18 0	728 15 0
Kearneystown, Lower,	72 3 22	73	51	23	28	56	12	11	10	.	.	10	151 10 0	228 15 0
Kearneystown, Upper,	79 2 11	12	15	5	10	15	3	2	2	.	.	2	189 15 0	269 15 0
Lyons,	540 1 15	36	47	29	30	59	8	7	7	.	.	7	644 1 0	663 10 0
Plucketown,	196 2 36	53	32	19	8	27	7	8	7	.	.	7	193 12 0	193 10 0
Skeogh,	65 1 1	22	11	0	11	17	3	2	4	.	.	4	79 3 0	114 10 0
Total,	1,634 3 23	379	300	153	157	310	62	59	55	1	.	56	2,487 15 0	3,268 15 0

(f²) The remainder of the parish of Kill is in the barony of Naas, South; the entire parish contains 792 persons.

Printed image digitised by the University of Southampton Library Digitisation Unit

COUNTY OF KILDARE.

BARONY OF SALT, SOUTH.

Parishes, Townlands, and Towns.	Area.	Population: In 1841. Persons.	Population: In 1851. Persons.	Population: In 1861. Males.	Population: In 1861. Females.	Population: In 1861. Total.	Houses: In 1841. Number.	Houses: In 1851. Number.	Houses: In 1861. Inhabited.	Houses: In 1861. Uninhabited.	Houses: In 1861. Building.	Houses: In 1861. Total.	Valuation: Poor Law Valuation in 1851.	Valuation: General Valuation in 1861.
	A. R. P.												£ s. d.	£ s. d.
OUGHTERARD P.:														
Bishopscourt, Lower,	249 3 12	67	32	13	11	24	11	6	5	.	.	5	210 10 0	234 15 0
Bishopscourt, Upper,	409 3 17	41	64	40	40	80	5	11	9	.	.	9	700 0 0	513 0 0
Blackhill,	175 3 24	56	52	20	30	50	9	11	9	.	.	9	173 14 0	192 10 0
Boston,	488 3 2	92	97	64	53	117	18	18	21	.	.	21	379 15 0	419 15 0
Castlewarden, North,	467 0 3	14	34	18	23	41	2	7	6	.	.	6	441 2 0	454 0 0
Castlewarden, South,	112 3 33	28	20	4	3	7	6	3	1	.	.	1	156 0 0	121 15 0
Huttonread,	283 3 7	42	35	13	7	20	5	5	3	.	.	3	228 10 0	219 5 0
Oughterard,	988 2 13	78	65	30	27	57	13	10	9	1	.	10	381 18 0	368 10 0
Quinsborough,	147 1 16	15	16	3	5	8	2	2	1	.	.	1	195 0 0	176 15 0
Teskmilltown,	245 2 13	27	25	14	15	29	4	5	5	.	.	5	219 0 0	258 5 0
Total,	2,919 2 22	460	440	219	214	433	75	76	69	1	.	70	3,065 0 0	2,958 10 0
STACUMNY P.:														
Ballymadeer,	147 3 37	12	37	13	13	26	2	5	4	.	.	4	233 10 0	283 0 0
Balscott,	117 1 36	7	9	11	10	21	2	2	4	.	.	4	181 15 0	159 15 0
Edmball,	12 1 2	.	.	3	2	5	.	.	1	.	.	1	58 0 0	80 15 0
Stacumney,	155 3 39	119	77	11	12	23	17	15	5	1	.	6	353 14 0	464 10 0
Stacumney Cottage,	135 0 24	19	11	9	13	22	3	2	4	.	.	4	292 16 0	417 15 0
Total,	568 3 16	157	134	47	50	97	24	24	18	1	.	10	1,067 15 0	1,414 15 0

SUMMARY BY BARONIES.

Baronies.	Area.	Population: In 1841. Persons.	Population: In 1851. Persons.	Population: In 1861. Males.	Population: In 1861. Females.	Population: In 1861. Total.	Houses: In 1841. Number.	Houses: In 1851. Number.	Houses: In 1861. Inhabited.	Houses: In 1861. Uninhabited.	Houses: In 1861. Building.	Houses: In 1861. Total.	Valuation: Poor Law Valuation in 1851.	Valuation: General Valuation in 1861.
	A. R. P.												£ s. d.	£ s. d.
Carbury,	48,266 3 1	9,890	7,599	3,039	2,861	5,900	1,625	1,354	1,083	35	1	1,119	31,969 18 0	30,765 5 0
Clane,	32,028 1 1	8,534	6,612	3,007	2,780	5,787	1,460	1,238	1,057	35	1	1,093	17,306 13 0	20,202 13 0
Connell, *	34,785 3 14	9,949	6,896	5,719	4,283	10,002	1,670	1,519	1,414	64	14	1,492	20,057 6 0	25,256 8 0
Ikeathy and Oughterany,	25,753 1 16	6,162	5,239	2,297	2,035	4,332	1,092	978	820	31	3	854	24,790 10 0	26,868 15 0
Kilcullen,	8,492 1 29	3,334	2,442	1,135	1,171	2,306	570	471	421	20	2	443	6,386 0 0	6,604 5 0
Kilkea and Moone,	46,286 3 31	11,092	8,572	3,706	3,602	7,308	1,917	1,548	1,304	30	2	1,336	27,507 12 0	32,203 5 0
Naas, North,	25,579 2 5	8,081	8,119	3,354	3,279	6,633	1,392	1,258	1,078	51	6	1,135	26,193 1 8	31,469 11 0
Naas, South,	27,478 1 12	7,608	5,548	2,490	2,375	4,865	1,277	1,023	881	26	7	914	21,533 15 0	21,973 2 0
Narragh & Rehan, East,	21,374 0 10	7,049	5,105	2,156	2,053	4,209	1,195	935	797	32	2	831	12,884 18 0	13,839 15 0
Narragh & Rehan, West,	22,136 0 4	9,032	8,354	3,724	3,846	7,570	1,550	1,393	1,297	56	11	1,366	12,481 10 6	17,973 15 0
Offaly, East,	47,029 3 20	10,584	8,590	9,120	4,905	14,025	1,969	1,641	1,433	55	5	1,493	25,303 17 4	29,927 7 0
Offaly, West,	40,603 1 14	11,216	8,930	3,943	3,764	7,707	1,928	1,616	1,380	30	.	1,410	18,860 3 0	26,285 14 0
Salt, North,	21,930 0 1	7,717	7,907	3,652	3,324	6,976	1,158	1,173	1,058	63	.	1,121	26,439 13 0	30,598 0 0
Salt, South,	16,655 1 20	4,252	3,602	1,616	1,708	3,326	695	660	573	14	.	587	19,067 14 0	21,047 11 0
Total,	418,415 0 20	114,483	95,734	48,960	41,986	90,946	19,368	16,823	14,596	544	54	15,194	291,192 11 10	335,095 6 0

The valuation, in 1861, of the Telegraph, in Carbury barony, £1 10s.; Clane, £1 10s.; Connell, £2 5s.; Ikeathy and Oughterany, £2 10s.; Kilkea and Moone, £3 10s.; Naas, North, £5; Narragh and Rehan, West, £3 5s.; Offaly, East, £2 15s.: Offaly, West, £6 5s.; Salt, North, £4; and Salt, South, £2 5s., is included in the total of each of these baronies respectively.

* The Great Southern and Western Railway Company was, in 1851, valued in this barony at £125, and the Grand Canal Company at £415 10s.; these valuations are included in the foregoing return, but not in the townland list, as the valuation of these properties is not made by townlands.

Printed image digitised by the University of Southampton Library Digitisation Unit

COUNTY OF KILDARE.

POOR LAW UNIONS AND ELECTORAL DIVISIONS.

UNION OF ATHY, Part of.[a]

Electoral Divisions.	Area.	Population					Houses						Valuation	
		In 1841.	In 1851.	In 1861.			In 1841.	In 1851.	In 1861.				Poor Law Valuation in 1851.	General Valuation in 1861.
		Persons.	Persons.	Males.	Females.	Total.	Number.	Number.	Inhabited.	Uninhabited.	Building.	Total.		
	A. R. P.												£ s. d.	£ s. d.
Athy,	9,399 3 10	6,752	6,720	2,845	3,058	5,903	1,178	1,096	994	55	10	1,059	8,247 9 6	11,836 8 0
Ballaghmoon,	2,715 3 22	465	320	154	144	298	75	48	52	.	.	52	1,212 0 0	1,473 10 0
Ballybrackan,	3,057 0 38	1,305	1,105	548	527	1,075	228	201	196	.	.	196	1,366 10 0	2,016 0 0
Ballyshannon,	6,448 2 4	1,501	1,123	513	456	969	260	207	181	3	.	184	3,518 17 0	3,950 17 0
Belan,	2,672 2 37	331	552	235	193	428	157	106	84	.	.	84	1,416 5 0	1,624 18 0
Bert,	2,677 1 37	540	401	194	183	377	90	70	68	3	1	72	944 13 0	1,531 17 0
Burtown,	5,107 3 36	805	477	248	215	463	142	91	75	6	.	81	2,359 7 0	2,763 4 0
Castledermot,	3,327 0 0	2,208	1,395	705	734	1,439	417	263	290	3	.	253	2,251 15 0	2,553 0 0
Churchtown,	4,628 1 0	1,049	825	428	364	792	183	150	139	3	.	142	1,923 5 0	2,558 10 0
Donnanoge,	3,538 3 2	688	591	215	218	433	120	103	70	2	.	89	1,894 0 0	3,145 14 0
Fontstown,	4,513 3 0	1,026	681	325	280	605	169	116	103	.	.	103	1,869 11 0	2,097 2 0
Grangemellon,	4,532 2 28	940	713	373	340	713	161	133	122	3	.	125	2,101 12 6	3,565 0 0
Harristown,	5,151 2 11	1,010	720	327	301	628	168	120	100	2	.	102	1,914 2 6	2,319 9 0
Inchaquire,	3,015 1 0	811	506	270	254	524	124	85	96	6	.	102	1,834 15 0	2,014 12 0
Johnstown,	2,143 3 14	358	309	169	180	349	53	47	53	.	1	54	1,019 10 0	1,370 15 0
Kilberry,	4,185 1 25	473	352	255	245	500	73	62	92	1	.	93	1,344 17 6	2,529 5 0
Kildangan,	3,714 3 26	793	549	290	261	421	118	94	78	.	.	78	1,771 15 6	2,302 15 0
Kilkea,	4,489 0 18	572	508	224	197	421	97	99	74	2	.	76	2,251 10 0	2,795 3 0
Kilrush,	4,450 1 23	623	540	286	236	522	112	97	92	.	.	92	2,117 0 0	2,417 10 0
Lackagh,	6,321 2 31	1,553	1,338	514	486	1,000	272	251	193	3	.	196	2,935 3 0	5,490 5 0
Monasterevin,	6,775 3 3	3,551	2,960	1,195	1,223	2,418	611	515	423	17	.	440	4,490 15 0	6,952 15 0
Moone,	4,328 3 11	1,017	817	385	387	772	175	159	149	6	.	155	2,663 0 0	3,103 4 0
Narraghmore,	4,152 3 23	1,129	807	381	343	724	169	152	125	6	.	131	2,453 5 0	2,685 14 0
Nurney,	5,102 3 2	1,019	872	411	401	812	177	163	146	4	.	150	1,481 10 0	1,613 15 0
Quinsborough,	3,586 0 5	340	288	144	156	300	65	57	61	1	.	62	776 5 0	1,026 19 0
Skurries,	3,698 3 13	814	535	213	194	407	135	109	79	.	.	79	1,333 15 0	1,475 2 0
Total,	112,235 1 19	32,193	26,004	11,777	11,516	23,293	5,549	4,584	4,103	126	12	4,241	57,522 8 6	77,263 8 0

UNION OF BALTINGLASS, Part of.[b]

Ballitore,	3,147 1 10	2,037	1,630	605	620	1,238	343	312	259	18	2	277	2,973 10 0	2,969 15 0
Carrigeen,	7,434 0 3	1,947	1,406	559	534	1,093	335	259	201	6	.	207	5,537 0 0	5,043 2 0
Graney,	6,564 3 26	1,245	1,215	385	373	758	192	215	133	2	1	136	4,926 10 0	4,389 4 0
Total,	17,146 1 5	5,229	4,251	1,549	1,535	3,084	860	786	593	24	3	620	13,437 0 0	12,402 1 0

UNION OF CARLOW, Part of.[c]

Burtonhall, part of, (d)	873 2 2	260	205	77	77	154	45	35	27	.	.	27	590 10 0	595 15 0

UNION OF CELBRIDGE, Part of.[e]

Balraheen,	8,219 0 13	1,539	1,472	709	545	1,254	234	230	196	5	1	202	6,899 10 0	6,954 15 0
Celbridge,	4,350 2 12	1,940	2,428	992	1,233	2,225	320	333	333	21	.	354	6,261 8 0	6,543 0 0
Cloncurry,	8,390 0 9	1,668	1,183	491	455	946	314	238	192	10	.	202	8,560 17 0	9,484 17 0
Donadea,	5,000 0 27	383	789	375	369	744	157	142	132	5	1	130	4,032 0 0	4,021 15 0
Donaghcumper,	5,675 1 30	1,954	1,651	745	906	1,651	315	316	290	11	.	301	8,941 6 0	10,684 15 0
Kilcock,	4,064 0 9	1,974	1,795	722	666	1,388	387	368	300	11	1	312	5,198 3 0	6,417 3 0
Leixlip,	2,024 1 8	1,777	1,506	567	626	1,193	281	262	213	28	.	241	4,447 0 0	5,770 10 0
Maynooth,	8,342 0 8	2,743	2,760	1,635	1,039	2,674	355	358	357	11	.	368	9,940 7 0	12,558 10 0
Straffan,	6,413 0 13	1,257	1,113	464	429	893	197	170	158	4	.	162	5,790 16 0	5,839 15 0
Total,	53,558 3 9	15,833	14,697	6,700	6,268	12,968	2,560	2,467	2,171	106	3	2,230	60,171 9 0	63,295 5 0

(a) The remainder of the union of Athy is in the Queen's county.
(b) The remainder of the union of Baltinglass is in the counties of Carlow and Wicklow.
(c) The remainder of the union of Carlow is in the county of Carlow and Queen's county.
(d) The remainder of the electoral division of Burtonhall is in the county of Carlow.
(e) The remainder of the union of Celbridge is in the counties of Dublin and Meath.

Printed image digitised by the University of Southampton Library Digitisation Unit

COUNTY OF KILDARE.

UNION OF EDENDERRY, Part of.(f)

Electoral Divisions.	Area.	Population: In 1841. Persons.	Population: In 1851. Persons.	Population: In 1861. Males.	Population: In 1861. Females.	Population: In 1861. Total.	Houses: In 1841. Number.	Houses: In 1851. Number.	Houses: In 1861. Inhabited.	Houses: In 1861. Uninhabited.	Houses: In 1861. Building.	Houses: In 1861. Total.	Valuation: Poor Law Valuation in 1861.	Valuation: General Valuation in 1861.
	A. R. P.												£ s. d.	£ s. d.
Ballynadrummy,	4,839 1 9	1,608	1,250	482	430	912	263	204	166	.	.	166	3,649 0 0	4,180 13 0
Cadamstown,	5,032 3 8	1,180	593	303	337	700	196	167	128	7	.	135	3,930 10 0	4,074 16 0
Carbury,	11,045 0 14	2,125	1,458	629	603	1,232	339	262	215	12	.	227	7,800 2 0	7,481 4 0
Carrick,	3,818 3 29	403	270	101	87	188	59	44	29	3	.	32	3,870 18 0	3,270 2 0
Cloncurry,	3,389 0 10	954	697	251	237	488	169	142	90	4	.	94	1,892 7 0	1,987 11 0
Drehid,	3,849 3 18	794	817	239	235	474	127	120	103	.	.	103	2,134 3 0	1,943 8 0
Dunfierth,	5,548 1 11	936	744	330	338	668	167	157	132	3	.	135	3,519 3 0	3,278 13 0
Kilfinthomas,	3,115 3 26	416	282	106	107	213	80	59	44	4	.	48	1,191 10 0	1,024 12 0
Kilpatrick,	5,078 1 0	809	657	347	294	641	137	112	107	3	1	111	1,726 11 0	1,505 13 0
Kilrainy,	5,341 1 17	1,385	1,215	413	399	812	234	212	156	4	.	160	3,732 3 0	3,601 3 0
Lullymore,	5,308 0 24	165	168	70	59	129	26	27	23	1	.	24	648 2 0	567 10 0
Rathangan,	3,565 2 4	1,311	1,612	627	673	1,300	320	303	254	10	.	264	4,458 1 0	3,123 4 0
Thomastown,	4,966 0 4	768	729	297	304	601	122	119	107	2	.	109	3,224 19 0	3,079 5 6
Windmill Cross,	3,458 3 38	641	385	128	135	263	102	75	46	3	.	49	1,457 7 0	1,335 3 0
Total,	69,457 2 12	13,997	11,077	4,383	4,238	8,621	2,341	2,003	1,600	56	1	1,657	43,243 10 0	40,533 2 0

UNION OF NAAS, Part of.(g)

Electoral Divisions.	Area.	Population: In 1841. Persons.	Population: In 1851. Persons.	Population: In 1861. Males.	Population: In 1861. Females.	Population: In 1861. Total.	Houses: In 1841. Number.	Houses: In 1851. Number.	Houses: In 1861. Inhabited.	Houses: In 1861. Uninhabited.	Houses: In 1861. Building.	Houses: In 1861. Total.	Valuation: Poor Law Valuation in 1861.	Valuation: General Valuation in 1861.
	A. R. P.												£ s. d.	£ s. d.
Ballymore Eustace,	4,203 2 2	2,129	1,675	782	745	1,527	367	340	309	8	1	318	5,400 0 0	8,523 16 0
Ballysax, East,	5,133 1 0	1,197	990	5,506	1,399	6,905	203	152	170	4	.	174	2,150 10 0	2,383 6 0
Ballysax, West,	3,582 0 38	535	660	302	280	582	119	123	90	3	.	101	2,200 10 0	2,188 15 0
Bodenstown,	6,915 0 24	836	711	335	296	631	131	132	98	3	.	101	7,557 16 9	11,107 3 0
Carnalway,	7,537 3 5	1,959	1,542	707	685	1,392	329	269	245	7	.	252	6,433 8 0	6,343 6 0
Carragh,	3,194 3 32	727	590	298	266	564	110	103	100	3	.	103	2,440 8 8	4,304 1 0
Clane,	4,603 2 26	2,160	1,842	800	733	1,533	370	371	301	13	1	315	3,552 0 0	4,007 3 0
Donore,	4,998 2 19	1,025	814	364	325	689	161	144	122	5	.	127	3,452 19 3	3,605 17 0
Downings,	3,973 3 18	1,388	994	433	430	863	245	211	167	5	.	172	2,906 9 0	3,408 16 0
Dunmurry,	3,975 1 3	734	603	285	248	533	106	96	85	3	.	88	2,456 7 4	2,771 19 0
Feighcullen,	2,721 0 29	644	522	183	165	348	110	95	65	7	.	72	2,009 1 0	1,008 0 0
Giltstown,	7,960 1 7	1,968	1,278	512	503	1,015	312	218	164	4	1	169	6,829 9 0	6,050 1 0
Kill cullen,	4,416 2 26	2,381	1,813	860	942	1,802	413	359	332	17	2	351	3,840 14 0	3,934 2 0
Kildare,	9,157 2 36	2,909	2,377	1,291	1,269	2,560	560	474	443	21	4	468	4,647 7 0	9,051 0 0
Kill,	4,793 2 2	1,116	994	439	402	841	100	181	139	3	.	142	5,001 13 6	5,363 15 0
Killashee,	3,427 3 24	566	316	233	211	444	85	58	71	4	4	79	2,141 14 0	2,510 0 0
Kilmeage, North,	5,536 2 18	1,140	1,053	509	424	933	192	106	167	3	1	171	1,257 12 0	1,434 12 0
Kilmeage, South,	4,362 0 8	1,477	1,208	524	498	1,022	256	220	180	5	1	192	2,257 2 0	2,385 19 0
Killteel,	4,328 1 30	923	676	297	263	560	148	125	107	1	.	108	2,907 10 0	3,163 3 0
Ladytown,	4,379 0 12	715	589	247	216	463	121	105	88	4	.	92	3,193 12 3	3,212 9 0
Morristownbiller,	4,626 1 37	1,667	1,538	712	643	1,355	269	260	223	12	4	239	3,448 18 0	5,571 16 0
Naas,	7,859 1 20	5,360	5,820	2,330	2,310	4,640	957	865	753	40	6	799	9,878 5 0	11,031 1 0
Newbridge,	4,943 0 17	2,192	1,968	2,613	1,423	4,030	365	318	367	26	6	399	4,277 17 3	5,247 11 0
Newtown,	5,042 0 14	832	654	240	221	461	138	124	79	1	.	80	3,503 4 0	3,452 2 0
Oldconnell,	4,503 3 31	1,045	981	461	430	891	166	153	152	5	.	157	3,429 14 3	4,577 19 0
Oughterard,	3,973 2 16	613	589	300	280	580	99	101	90	1	.	91	4,195 8 0	4,161 16 0
Pollardstown,	2,662 1 5	600	509	223	182	405	103	79	66	2	.	60	1,578 13 0	2,951 10 0
Ratherman,	4,320 3 7	797	799	303	296	599	126	126	108	1	.	109	1,551 15 0	1,635 11 0
Rathmore,	5,908 3 21	1,265	1,042	420	420	840	200	175	142	5	.	147	4,862 14 0	4,997 15 0
Robertstown,	3,479 3 36	1,366	1,651	692	605	1,297	341	313	238	5	3	246	1,947 10 0	2,020 9 0
Timahoe, North,	3,920 0 29	1,817	1,380	663	629	1,292	307	230	217	7	1	225	2,819 18 0	3,000 18 0
Timahoe, South,	4,195 1 8	563	303	163	167	330	94	53	54	1	.	55	1,202 0 0	1,274 4 0
Usk,	4,665 3 15	1,669	1,121	447	406	853	289	204	158	3	.	159	2,925 10 0	2,954 13 0
Total,	165,139 2 13	46,976	39,430	24,474	18,352	42,826	8,033	6,948	6,102	232	35	6,369	116,317 14 4	136,015 15 0

(f) The remainder of the union of Edenderry is in the King's county and county of Meath.
(g) The remainder of the union of Naas is in the counties of Dublin and Wicklow.

SUMMARY BY POOR LAW UNIONS.

Unions.	Area.	Population: In 1841. Persons.	Population: In 1851. Persons.	Population: In 1861. Males.	Population: In 1861. Females.	Population: In 1861. Total.	Houses: In 1841. Number.	Houses: In 1851. Number.	Houses: In 1861. Inhabited.	Houses: In 1861. Uninhabited.	Houses: In 1861. Building.	Houses: In 1861. Total.	Valuation: Poor Law Valuation in 1861.	Valuation: General Valuation in 1861.
	A. R. P.												£ s. d.	£ s. d.
Athy, part of,	112,285 1 19	32,193	26,064	11,777	11,516	23,293	5,549	4,584	4,103	128	12	4,241	57,522 8 6	77,263 8 0
Baltinglass, "	17,146 1 5	5,229	4,251	1,549	1,535	3,084	860	786	593	24	3	620	13,437 0 0	12,402 1 0
Carlow, "	378 2 2	260	205	77	77	154	45	35	27	.	.	27	500 10 0	595 15 0
Celbridge, "	53,558 3 9	15,433	14,697	6,700	6,268	12,968	2,560	2,467	2,171	106	3	2,280	60,171 9 0	68,285 5 0
Edenderry, "	69,457 2 12	13,997	11,077	4,383	4,238	8,621	2,341	2,003	1,600	56	1	1,657	43,243 10 0	40,533 2 0
Naas, "	165,138 2 13	46,976	39,430	24,474	18,352	42,826	8,033	6,948	6,102	232	35	6,369	116,317 14 4	136,015 15 0
Total,	418,415 0 20	114,468	95,724	48,960	41,986	90,946	19,388	16,023	14,596	544	54	15,194	291,192 11 10	335,095 8 0

WILLIAM DONNELLY, *Registrar-General,* } *Chief Commissioner.*

WILLIAM R. WILDE, GEORGE W. ABRAHAM, } *Assistant Commissioners.*

HENRY WILKIE, *Secretary,*
Census Office, Henrietta-street, Dublin,
March 14th, 1863.

Printed image digitised by the University of Southampton Library Digitisation Unit

THE CENSUS OF IRELAND

FOR THE YEAR

1861.

PART I.

SHOWING THE

AREA, POPULATION, AND NUMBER OF HOUSES,

BY

TOWNLANDS AND ELECTORAL DIVISIONS.

COUNTY AND CITY OF KILKENNY.

Presented to both Houses of Parliament by Command of Her Majesty.

DUBLIN:
PRINTED BY ALEXANDER THOM, 87 & 88, ABBEY-STREET,
FOR HER MAJESTY'S STATIONERY OFFICE.

1863.

Printed image digitised by the University of Southampton Library Digitisation Unit

Printed image digitised by the University of Southampton Library Digitisation Unit

THE CENSUS OF IRELAND

FOR THE YEAR

1861.

COUNTY OF KILKENNY.

BARONIES, PARISHES, AND TOWNLANDS.

BARONY OF CALLAN.

Parishes, Townlands, and Towns.	Area.	Population					Houses						Valuation	
		In 1841.	In 1851.	In 1861.			In 1841.	In 1851.	In 1861.				Poor Law Valuation in 1851.	General Valuation in 1861.
		Persons.	Persons.	Males.	Females.	Total.	Number.	Number.	Inhabited.	Uninhabited.	Building.	Total.		
	A. R. P.												£ s. d.	£ s. d.
CALLAN Parish:														
Ballyclovan,	192 0 35	171	146	53	46	99	30	27	20	2	.	22	120 0 6	149 14 0
Ballyclovan Meadows,	42 0 9	.	3	1	1	2	.	1	1	.	.	1	23 6 0	33 5 0
Ballywalter,	230 1 4	60	35	18	13	31	8	5	3	.	.	3	139 12 6	161 5 0
Bansoge,	159 1 22	38	21	17	10	27	6	4	4	.	.	4	72 10 0	87 5 0
Bannragh,	6 2 24	.	.	.	.	.	.	.	.	.	.	.	2 5 0	3 5 0
Baunta,	90 3 7	.	7	.	.	.	.	1	.	.	.	.	47 12 6	57 0 0
Baunta Commons,	418 1 23	454	227	103	116	219	86	47	38	1	.	39	182 16 0	205 1 0
Bennettsmeadow,	2 2 6	.	.	.	.	.	.	.	.	.	.	.	0 18 6	1 5 0
Bigmeadow,	14 1 4	.	.	.	.	.	.	.	.	.	.	.	5 5 0	6 0 0
Blackstaff,	23 3 5	15	11	2	9	11	2	3	3	.	.	3	36 5 0	40 10 0
Bolton,	133 1 0	22	5	3	3	6	4	2	1	.	.	1	114 6 0	140 13 0
Broadmore,	102 3 25	59	52	15	15	30	9	7	5	.	.	5	61 14 0	79 10 0
Callan, North,	21 2 10	.	.	.	.	.	.	.	.	.	.	.	317 12 6	266 18 0
Callan, South,	96 0 15	.	.	.	.	.	.	.	.	.	.	.	1,442 3 0	1,158 7 0
Cannafahy,	31 0 3	127	76	7	7	14	26	21	4	.	.	4	33 13 6	37 7 0
Cappahenry,	12 0 6	.	.	.	.	.	.	2	.	.	.	.	5 5 0	8 10 0
Cappahenry, East,	49 2 13	.	.	5	2	7	2	.	1	.	.	1	29 2 6	33 0 0
Cappass,	56 2 32	29	6	2	1	3	5	3	1	.	.	1	26 3 0	44 0 0
Castletobin,	85 1 24	24	3	.	.	.	3	1	.	.	.	.	66 15 0	72 15 0
Castletobin, East,	11 2 7	.	.	.	.	.	.	.	.	.	.	.	0 1 0	8 0 0
Castletobin, West,	67 2 8	11	10	3	6	9	1	1	1	.	.	1	51 7 6	59 10 0
Clashcollare,	84 0 22	13	69	.	.	.	3	13	.	.	.	.	121 2 0	131 5 0
Commoge,	13 3 38	3	5	.	.	.	1	1	.	.	.	.	4 17 6	6 0 0
Coolalong,	79 0 16	33	30	15	15	30	7	5	4	.	.	4	61 13 0	73 5 0
Corbally,	61 0 33	24	.	2	1	3	4	.	1	.	.	1	41 9 6	49 10 0
Coroyeal,	12 1 2	.	.	.	.	.	.	.	.	.	.	.	10 2 6	14 15 0
Crossoge,	3 1 32	.	.	.	.	.	.	.	.	.	.	.	1 2 6	1 15 0
Curkacrone,	45 1 8	16	17	6	6	12	2	2	2	.	.	2	21 0 0	26 0 0
Dirtystep,	31 0 14	6	6	2	1	3	1	1	1	.	.	1	32 6 0	38 5 0
Drimeen,	59 1 3	43	32	5	5	10	9	9	2	.	.	2	36 15 6	50 15 0
Drimeen, North,	26 2 4	.	.	.	.	.	.	.	.	.	.	.	12 0 0	20 15 0
Drimeen, South,	5 1 32	.	.	.	.	.	.	.	.	.	.	.	2 17 6	3 15 0
Earlsland,	61 1 22	29	10	8	7	15	4	3	2	.	.	2	51 5 0	59 5 0
Foulkszath,	102 0 7	66	35	5	8	13	8	7	3	1	.	4	113 12 6	153 5 0
Graiguesmeadow,	8 3 26	.	.	.	.	.	.	.	.	.	.	.	4 11 6	5 5 0
Haggartsgreen,	109 1 34	148	.	.	.	.	35	.	.	.	.	.	93 3 6	135 9 0
Kilbride,	2 0 22	.	6	.	.	.	.	3	.	.	.	.	0 15 0	1 10 0
Kilbride Glebe,	39 3 10	.	.	.	.	.	.	.	.	.	.	.	30 10 0	33 10 0
Kilminnick, East,	18 2 16	8	.	.	.	.	1	.	.	.	.	.	9 14 6	14 5 0
Kilminnick, West,	66 1 35	11	10	5	5	10	3	2	2	.	.	2	32 2 6	42 10 0
Kylevehagh Commons,	83 1 8	160	73	22	22	44	32	16	9	.	.	9	37 4 0	39 13 0
Listnan,	86 1 33	19	.	.	.	.	2	1	.	1	.	1	31 5 0	40 0 0
Longhooly,	23 3 19	9	.	.	.	.	2	.	.	.	.	.	20 1 0	24 10 0
Maxtown,	119 2 4	47	32	4	4	8	8	6	2	.	.	2	97 14 0	112 15 0
Munnauns,	197 1 38	59	50	18	20	38	9	6	0	2	.	8	219 0 6	273 5 0
Meanamought Commons,	53 0 29	127	131	45	67	112	26	28	28	.	.	28	27 10 0	46 7 0
Meankeal Commons,	44 3 20	118	114	13	22	35	21	16	11	.	.	11	33 10 6	34 15 0
Meanmore Commons,	281 2 20	119	99	44	43	87	25	22	20	1	.	21	85 15 6	154 15 0
Melassy,	169 0 7	57	25	15	23	38	12	5	10	.	.	10	134 12 0	157 15 0
Menarche Commons,	389 3 5	187	81	16	32	40	35	22	12	.	.	12	114 9 0	136 12 0
Mullaunglass,	4 1 16	.	.	.	.	.	.	.	.	.	.	.	3 15 0	3 6 0
Pawlerth,	53 1 25	30	23	13	21	34	7	6	7	.	.	7	49 6 6	50 10 0
Prologue,	39 0 22	138	.	.	.	.	29	.	.	.	.	.	51 16 6	66 5 0

Printed image digitised by the University of Southampton Library Digitisation Unit

Parishes, Townlands, and Towns.	Area.	Population: In 1841. Persons.	Population: In 1851. Persons.	Population: In 1861. Males.	Population: In 1861. Females.	Population: In 1861. Total.	Houses: In 1841 Number	Houses: In 1851. Number.	Houses: In 1861. Inhabited.	Houses: In 1861. Uninhabited.	Houses: In 1861. Building.	Houses: In 1861. Total	Valuation: Poor Law Valuation in 1861.	Valuation: General Valuation in 1861.
	A. R. P.												£ s. d.	£ s. d.
CALLAN P.—*continued.*														
Riversfield,	69 0 6	24	22	2	2	4	3	4	1	.	.	1	62 15 0	62 5 0
Sheskin Commons,	7 2 14	11	12	7	5	12	3	2	2	.	.	2	1 12 6	3 18 0
Skeaghacloran,	204 2 33	50	46	16	13	29	8	8	7	.	.	7	99 10 0	130 0 0
Slade,	157 0 7	61	55	25	27	52	17	13	11	.	.	11	114 3 0	136 3 0
Tinnamoona,	59 1 29	12	55	.	.	.	2	11	.	.	.	.	123 5 6	140 15 0
Westcourt Commons,	118 3 32	167	61	20	23	43	34	14	11	.	.	11	26 7 0	52 9 0
Westcourt Demesne,	140 2 20	31	18	8	18	26	5	3	4		.	4	160 10 0	213 0 0
Westcourt, North,	466 1 21	106	143	51	67	118	13	32	27	.	.	27	233 4 6	332 0 0
Westcourt, South,	19 1 15	.	.	.	.	.	.	.	.	.	.	.	15 0 0	16 15 0
Whitesland,	106 0 26	35	13	9	8	17	4	3	2	.	.	2	48 9 6	61 0 0
	5,633 3 36	3,017	1,895	605	694	1,299	562	382	269	8	.	277	5,253 13 6	5,926 3 0
Callan T.,	.	3,111	2,368	1,056	1,275	2,331	585	509	488	10	3	501	.	.
Do. *Workhouse*,	.	.	2,102	129	225	354	.	1	1	.	.	1	.	.
Do. *Bridewell*,	.	.	.	2	.	2	.	.	1	.	.	1	.	.
Total,	5,633 3 36	6,128	6,365	1,792	2,194	3,986	1,147	902	759	18	3	780	5,253 13 6	5,926 3 0
KILLALOE P., pt. of: (a)														
Gortnasragh,	19 0 9	.	.	.	.	.	.	.	.	.	.	.	9 15 0	12 0 0

BARONY OF CRANNAGH.

BALLINAMARA P.:														
Ballycannon,	362 1 11	82	86	27	27	54	16	16	10	.	.	10	226 17 0	225 10 0
Ballydowel, Big,	489 0 27	169	104	41	36	77	27	23	16	1	.	17	396 11 0	365 10 0
Ballydowel, Little,	230 0 36	19	13	7	8	15	3	3	3	.	.	3	265 10 0	205 5 0
Ballynolan,	87 1 32	35	17	1	3	4	5	4	1	.	.	1	61 5 0	59 15 0
Bootstown (Connor),	186 1 16	42	43	14	12	26	7	7	4	.	.	4	157 0 0	155 15 0
Bootstown (Cox),	199 1 0	23	5	3	2	5	5	3	1	.	.	1	132 15 0	138 0 0
Gaulstown, Lower,	330 2 22	47	50	25	18	43	6	6	4	.	.	4	294 8 0	293 15 0
Gaulstown, Upper,	373 3 15	27	29	17	17	34	3	4	6	.	.	6	321 5 0	320 10 0
Knockroe,	33 3 22	13	11	6	11	17	2	2	3	.	.	3	36 5 0	36 0 0
Rahelty,	298 0 10	126	89	37	45	82	17	15	13	.	.	13	179 15 0	179 5 0
Rathmoyle,	374 0 8	121	99	31	38	69	20	18	16	.	.	16	215 14 0	213 0 0
Remeen,	51 0 16	37	16	11	8	19	5	3	2	.	.	2	37 15 0	37 5 0
Sart,	379 1 1	106	72	30	34	64	16	15	14	.	.	14	225 7 0	224 3 0
Wallstown,	393 3 10	53	23	10	7	17	8	4	3	.	.	3	306 19 0	307 5 0
Total,	3,939 1 23	915	657	260	266	526	140	123	96	1	.	97	2,796 6 0	2,756 0 0
BALLYCALLAN P.:														
Balleven,	293 3 0	41	58	33	23	56	5	12	8	.	.	8	285 10 0	284 5 0
Ballycallan,	331 0 37	99	60	17	23	40	17	11	9	2	.	11	315 8 0	301 15 0
Ballydun,	200 2 17	49	31	12	12	24	5	4	4	.	.	4	95 5 0	97 15 0
Ballyfrunk,	279 1 30	215	61	11	16	27	37	12	6	.	.	6	186 19 0	186 5 0
Ballyhack,	59 2 21	47	53	23	24	47	5	7	6	.	.	6	55 10 0	55 0 0
Ballyhendricken,	491 3 6	86	75	34	35	69	12	11	11	.	.	11	305 0 0	303 15 0
Barrackhill (Barton),	97 2 31	16	7	3	1	4	2	1	1	.	.	1	43 5 0	42 0 0
Barrackhill (Cranesborough),	67 2 2	14	13	4	6	10	3	3	3	.	.	3	33 10 0	33 0 0
Baunagarriff,	162 1 21	16	15	6	6	12	2	2	2	.	.	2	62 15 0	82 15 0
Baunnaraha,	224 0 21	76	54	21	23	44	12	8	9	.	.	9	114 0 0	113 0 0
Bigbog,	137 2 28	24	25	10	11	21	5	5	4	.	.	4	58 10 0	55 10 0
Cloghoge,	230 1 14	38	36	15	17	32	5	6	5	.	.	5	172 10 0	164 0 0
Clonard,	69 1 9	22	19	3	5	8	3	3	2	.	.	2	44 15 0	43 10 0
Corstown,	312 0 17	133	87	31	42	73	22	14	16	.	.	16	207 0 0	204 15 0
Curragh,	183 2 17	.	4	3	4	7	1	2	1	.	.	1	108 15 0	112 5 0
Curraghkeloe,	261 3 22	39	44	15	24	39	6	8	5	.	.	5	171 10 0	171 5 0
Damma, Lower,	589 1 32	209	182	40	56	96	33	25	17	.	.	17	381 17 0	366 5 0
Damma, Upper,	164 0 33	35	31	14	15	29	7	5	3	.	.	3	164 0 0	160 5 0
Doorath,	494 2 24	95	84	38	35	73	14	12	13	.	.	13	305 5 0	303 10 0
Dreshingstown,	269 2 15	99	80	25	27	52	14	11	9	.	.	9	169 3 0	167 5 0
Goldenfield,	224 2 26	105	33	7	5	12	17	11	4	1	.	5	112 19 0	111 10 0
Gortleenteen,	198 1 34	54	76	19	17	36	8	17	9	1	.	10	114 10 0	112 5 0
Kilballykeefe,	158 0 19	23	19	6	5	11	4	4	2	.	.	2	70 9 6	109 10 0
Kylenasaggart,	61 0 2	7	10	2	3	5	1	1	1	.	.	1	28 0 0	26 0 0
Michaelschurch,	278 2 17	30	59	29	21	50	4	11	8	.	.	8	199 10 0	193 0 0

(a) The remainder of the parish of Killaloe is in the baronies of Crannagh and Shillelogher; the entire parish contains 809 persons.

Printed image digitised by the University of Southampton Library Digitisation Unit

KILKENNY.

Parishes, Townlands, and Towns.	Area.	Population: In 1841. Persons.	Population: In 1851. Persons.	Population: In 1861. Males.	Population: In 1861. Females.	Population: In 1861. Total.	Houses: In 1841. Number.	Houses: In 1851. Number.	Houses: In 1861. Inhabited.	Houses: In 1861. Uninhabited.	Houses: In 1861. Building.	Houses: In 1861. Total	Valuation: Poor Law Valuation in 1851.	Valuation: General Valuation in 1861.
	A. R. P.												£ s. d.	£ s. d.
BALLYCALLAN P.—con.														
Mountgale,	456 0 8	66	43	13	17	30	12	6	5	.	.	5	351 12 0	349 0 0
Redeen,	69 3 14	20	6	5	7	12	3	3	3	.	.	3	27 10 0	27 0 0
Rusk,	190 1 39	65	55	31	26	57	12	12	12	.	.	12	81 3 0	80 0 0
Toberbreedia,	201 0 30	33	46	14	17	31	4	7	7	.	.	7	143 10 0	136 15 0
Total,	6,634 1 26	1,763	1,318	484	523	1,007	275	232	185	4	.	189	4,429 11 6	4,395 0 0
BALLYLARKIN P.:														
Ballylarkin, Lower,	370 0 8	61	27	19	25	44	9	5	8	.	.	8	285 17 0	280 5 0
Ballylarkin, Upper,	540 2 11	103	106	32	41	73	20	20	13	.	.	13	340 2 0	334 5 0
Ballyphilip,	247 0 39	65	50	12	17	29	11	13	7	.	.	7	99 13 0	98 10 0
Monabrogue,	236 1 2	35	18	7	4	11	5	4	3	.	.	3	90 17 0	90 15 0
Total,	1,394 0 20	264	201	70	87	157	45	42	31	.	.	31	816 9 0	803 15 0
CLASHACKROW P.:														
Brownstown,	83 0 14	31	24	12	13	25	5	3	3	.	.	3	49 10 0	49 10 0
Clashacrow,	560 3 28	161	112	54	45	99	22	21	18	.	.	18	474 19 0	470 15 0
Sart,	355 1 11	99	67	30	33	63	13	12	13	.	.	13	237 17 0	235 10 0
Total,	999 1 13	291	203	96	91	187	40	36	34	.	.	34	762 6 0	755 15 0
CLOMANTAGH P.:														
Balief, Lower,	230 0 5	87	42	11	19	30	16	10	7	.	.	7	176 17 0	154 15 0
Balief, Upper,	253 1 36	50	61	15	18	33	6	8	5	1	.	6	169 10 0	149 5 0
Barna,	143 1 36	68	70	28	32	60	11	14	15	.	.	15	134 10 0	122 10 0
Clomantagh, Lower,	544 1 6	170	177	71	67	138	25	27	22	2	.	24	612 10 0	573 10 0
Clomantagh, Mountgarret,	931 0 26	122	79	32	24	56	21	16	11	1	.	12	421 10 0	357 0 0
Clomantagh, Upper,	209 0 19	114	74	36	36	72	23	16	14	.	.	14	136 3 0	116 5 0
Darbyshill,	76 0 20	97	84	23	28	51	19	17	10	1	.	11	55 17 0	47 5 0
Foreskill,	167 1 24	66	45	17	20	37	13	9	8	.	.	8	116 18 0	101 15 0
Kilrush,	423 1 25	142	121	33	30	63	27	24	11	3	.	14	467 0 0	434 0 0
Newtown,	133 3 21	123	85	30	29	59	20	10	14	2	.	16	85 5 0	70 10 0
Woodgift,	491 1 31	19	18	5	9	14	5	4	3	.	.	3	360 4 0	329 10 0
Total,	3,703 3 9	1,058	856	301	312	613	186	163	120	10	.	130	2,736 4 0	2,456 5 0
COOLCRAHEEN P., pt of:														
Inchbag,	252 3 5	82	32	10	20	30	11	8	6	.	.	6	220 12 0	219 5 0
Inchmore,	352 0 24	29	20	14	10	24	5	3	3	.	.	3	341 15 0	343 15 0
Islands,	138 3 37	.	.	.	.	.	.	.	.	.	.	.	151 0 0	151 0 0
Total, (b)	743 3 26	111	52	24	30	54	16	11	9	.	.	9	713 7 0	714 0 0
FERTAGH P., part of:														
Barna,	91 1 26	34	.	.	.	.	5	.	.	.	.	.	52 0 0	47 5 0
Killoshulan,	1,182 1 21	172	93	36	30	66	26	14	11	1	.	12	692 3 0	696 10 0
Total, (c)	1,273 3 7	206	93	36	30	66	31	14	11	1	.	12	744 3 0	743 15 0
FRESHFORD P.:														
Ballyroe,	171 0 4	46	21	8	9	17	6	5	3	.	.	3	103 12 0	102 15 0
Baunamska,	242 1 2	24	43	24	30	54	4	12	9	.	.	9	244 10 0	241 5 0
Bawntannaconagh,	110 1 6	30	30	8	12	20	6	4	3	.	.	3	114 5 0	110 0 0
Boherkyle,	44 1 0	31	25	14	10	24	6	7	6	.	.	6	34 6 0	30 0 0
Clintstown,	232 1 26	98	59	23	23	46	17	12	9	.	1	10	168 4 0	162 10 0
Crowhill,	216 2 17	7	8	4	5	9	1	1	1	.	.	1	134 0 0	134 0 0
Curraghduff,	77 2 37	61	31	0	5	11	9	5	3	.	.	3	36 10 0	35 5 0
Freshford,	97 0 14	.	65	10	20	30	.	16	9	.	.	9	129 13 0	129 15 0
Freshford Lots,	66 1 26	.	3	.	.	.	.	2	.	.	.	.	518 14 0	584 13 0
Inchmore,	21 3 6	.	.	.	.	.	.	.	.	.	.	.	20 0 0	20 0 0
Knockown,	96 1 11	54	8	.	.	.	9	1	.	.	.	.	43 15 0	43 15 0
Moat,	140 2 14	.	164	41	54	95	.	47	27	2	.	29	167 12 0	161 0 0
Monabrika,	150 3 7	51	73	34	34	68	9	20	19	.	.	19	139 4 0	140 15 0
Tobermapeastia,	219 3 31	117	88	27	27	54	20	20	15	3	.	18	215 19 0	221 10 0
Upperwood Demesne,	283 3 7	56	6	5	7	12	11	2	3	.	.	3	237 15 0	222 10 0
	2,171 1 0	575	624	212	236	448	98	154	107	5	1	113	2,327 19 0	2,350 13 0
Freshford T.,	.	2,075	1,076	438	515	953	386	275	227	16	1	244	.	.
Do. *Fever Hospital*,	.	.	21	.	3	3	.	1	1	.	.	1	.	.
Total,	2,171 1 0	2,650	1,721	650	754	1,404	484	430	335	21	2	358	2,327 19 0	2,350 13 0

(b) The remainder of the parish of Coolcraheen is in the barony of Fassadinin; the entire parish contains 337 persons.
(c) The remainder of the parish of Fertagh is in the barony of Galmoy; the entire parish contains 1,405 persons.

Pnnted image digitised by the University of Southampton Library Digitisation Unit

COUNTY OF

Parishes, Townlands, and Towns.	Area.	Population: In 1841. Persons.	Population: In 1851. Persons	Population: In 1861. Males.	Population: In 1861. Females.	Population: In 1861. Total	Houses: In 1841. Number	Houses: In 1851. Number	Houses: In 1861. Inhabited.	Houses: In 1861. Uninhabited.	Houses: In 1861. Building.	Houses: In 1861. Total.	Valuation: Poor Law Valuation in 1851.	Valuation: General Valuation in 1861.
	A. R. P												£ s. d.	£ s. d.
GARRANAMANAGH P.:														
Belville,	171 0 7	37	13	6	10	16	8	5	4	.	.	4	152 8 0	139 5 0
Garranamanagh,	357 3 39	127	97	34	33	67	18	15	11	.	.	11	226 14 0	198 10 0
Total,	529 0 6	164	100	40	43	83	26	20	15	.	.	15	381 2 0	337 15 0
KILCOOLY P., part of:														
Newtown, (d)	328 1 23	87	60	18	14	32	16	10	7	.	.	7	222 11 0	221 10 0
KILLABY P.:														
Blackbottom,	117 0 29	39	12	2	1	3	5	3	1	.	.	1	49 1 0	42 5 0
Coldharbour,	222 0 0	49	24	15	14	29	7	5	6	.	.	6	87 0 0	73 0 0
Greenhill,	258 3 34	70	34	14	20	34	9	6	7	.	.	7	161 10 0	141 5 0
Hilland,	139 0 36	11	16	4	7	11	2	3	2	.	.	2	74 0 0	62 5 0
Killaby,	464 3 2	144	106	31	38	69	20	23	18	.	.	18	376 1 0	340 10 0
Lughinny,	382 1 38	40	29	8	10	18	6	8	3	.	.	3	189 3 0	166 0 0
Total,	1,584 2 16	353	221	74	90	164	49	48	37	.	.	37	936 15 0	825 5 0
KILLALOE P., part of:														
Ballykeefe Bog,	306 1 11	48	56	28	24	52	8	11	10	.	.	10	152 12 10	193 5 0
Bigmeadow,	38 0 7	.	.	.	.	.	.	.	.	.	.	.	25 6 6	41 5 0
Cooleeshal,	145 1 12	66	24	15	11	26	9	3	5	.	.	5	86 1 6	107 5 0
Total, (e)	489 2 30	114	82	43	35	78	17	14	15	.	.	15	264 0 10	341 15 0
KILMANAGH P.:														
Ballagh,	98 0 11	23	11	3	3	6	2	2	1	.	.	1	67 7 5	86 5 0
Ballykeefe,	14 0 3	.	21	5	5	10	.	4	2	.	.	2	11 1 3	12 10 0
Bause Glebe,	322 2 39	130	119	43	40	83	20	16	13	1	.	14	192 13 6	214 15 0
Brittasdryland,	611 3 7	181	128	43	42	85	31	26	23	.	.	23	297 14 1	329 15 0
Graigue, Hartford,	160 0 23	96	71	26	26	52	20	19	11	1	.	12	106 9 0	134 1 0
Graigue, Hayden,	243 1 21	92	81	21	19	40	16	14	10	.	.	10	111 1 6	128 2 0
Kilbraghan,	411 0 16	156	105	41	50	91	21	18	18	.	.	18	273 3 7	335 10 0
Killeen,	560 2 28	223	139	65	66	131	40	26	21	.	.	21	303 9 3	426 10 0
Kilmanagh,	368 0 30	114	80	.	.	.	23	17	.	.	.	.	291 9 3	348 5 0
Knockeenbaun,	538 2 30	207	150	43	46	89	33	25	19	.	.	19	283 1 9	314 0 0
Knockeenglass,	262 3 11	80	54	26	27	53	13	12	11	.	.	11	145 7 2	175 8 0
Pollagh,	597 2 0	221	158	56	54	110	37	25	19	1	.	20	214 18 2	257 12 0
Pottlerath,	1,016 1 33	278	154	71	71	142	40	30	23	.	.	23	467 18 0	539 15 0
Sheeptown,	95 0 22	32	16	5	4	9	3	3	1	1	.	2	87 15 0	116 0 0
	5,620 2 30	1,835	1,269	448	453	901	299	241	175	4	.	179	2,393 10 4	3,436 8 0
Kilmanagh T.,	.	115	134	96	94	190	22	21	32	7	.	39	.	.
Total,	5,620 2 30	1,950	1,403	544	547	1,091	321	262	207	11	.	218	2,393 10 4	3,436 8 0
ODAGH P., part of:														
Ballycarran,	296 1 0	70	56	19	14	33	13	10	5	.	.	5	185 11 0	182 16 0
Ballycarran, Little,	112 0 10	34	28	21	16	37	8	6	6	.	.	6	84 15 0	84 10 0
Ballydaniel,	377 1 25	82	65	20	22	42	17	11	7	1	.	8	236 2 0	233 15 0
Bishopsmeadows,	50 2 31	7	5	.	.	.	2	1	.	.	.	.	45 15 0	45 15 0
Curragheen,	450 2 20	84	71	23	33	56	16	17	12	.	.	12	229 10 0	223 10 0
Cooleehal Bog,	97 1 10	18	28	8	9	17	3	4	4	.	.	4	88 0 0	86 15 0
Cooleeshal More,	102 3 25	33	26	9	9	18	5	4	3	.	.	3	170 15 0	169 0 0
Earlshog,	195 2 25	56	49	22	19	41	8	9	8	.	.	8	82 17 0	89 5 0
Killaree,	656 2 28	188	170	68	59	127	29	27	22	1	.	23	378 15 0	367 15 0
Knockgrace,	69 3 33	—	11	4	2	6	.	2	1	.	.	1	35 10 0	34 15 0
Leugh,	418 2 22	126	98	35	37	72	18	18	13	.	.	13	295 9 0	306 15 0
Lushkinnagh,	160 1 33	52	52	16	21	37	13	10	7	.	.	7	90 19 0	96 0 0
Monafreu,	41 2 19	.	.	.	.	.	.	.	.	.	.	.	28 0 0	28 0 0
Naglesland,	63 3 21	27	27	8	7	15	9	7	4	1	.	5	108 11 0	93 0 0
Odagh,	1 2 22	.	5	.	.	.	.	3	.	2	.	2	.	.
Purcellsgarden,	194 0 19	34	46	27	21	48	7	5	7	.	.	7	180 0 0	179 5 0
Simonsland,	86 3 25	30	25	14	16	30	5	5	5	.	.	5	62 13 0	62 10 0
Threecastles,	457 2 36	268	251	78	84	162	45	47	29	2	.	31	459 10 0	431 10 0
Threecastles Demesne,	196 2 24	22	8	7	6	13	5	1	2	1	.	3	217 0 0	217 0 0
Total, (f)	4,113 0 26	1,169	1,023	379	375	754	203	187	135	8	.	143	2,970 15 0	2,912 16 0
SHEFFIN P., part of:														
Clontubbrid,	306 1 35	155	113	37	34	71	22	19	15	1	.	16	232 17 0	197 5 0
Graigueswood,	254 0 37	95	75	20	23	43	11	8	7	.	.	7	223 5 0	201 10 0
Lodge Demesne, East,	146 1 12	19	19	8	8	16	2	3	2	.	.	2	160 12 0	146 0 0
Total, (g)	787 0 4	267	207	65	65	130	35	30	24	1	.	25	616 14 0	544 15 0

(d) The remainder of the parish of Kilcooly is in the baronies of Slievardagh and Eliogarty, county of Tipperary; the entire parish contains 2,303 persons.
(e) The remainder of the parish of Killaloe is in the baronies of Callan and Shillelogher; the entire parish contains 809 persons.
(f) The remainder of the parish of Odagh is in the barony of Fassadinin; the entire parish contains 883 persons.
(g) The remainder of the parish of Sheffin is in the barony of Galmoy; the entire parish contains 575 persons.

Printed image digitised by the University of Southampton Library Digitisation Unit

KILKENNY.

Parishes, Townlands, and Towns.	Area.	Population: In 1841. Persons.	Population: In 1851. Persons.	Population: In 1861. Males.	Population: In 1861. Females.	Population: In 1861. Total.	Houses: In 1841. Number.	Houses: In 1851. Number.	Houses: In 1861. Inhabited.	Houses: In 1861. Uninhabited.	Houses: In 1861. Building.	Houses: In 1861. Total.	Valuation: Poor Law Valuation in 1851.	Valuation: General Valuation in 1861.
	A. R. P.												£ s. d.	£ s. d.
ST. CANICE P., pt. of (*):														
Ardboy,	43 1 11	.	4	3	3	6	1	1	1	.	.	1	39 10 0	39 10 0
Ayresfields,	26 2 18	.	5	6	10	16	.	1	4	.	.	4	44 17 0	44 14 0
Bishop's Demesne,	39 1 2	10	5	2	2	4	2	1	1	.	.	1	70 15 0	70 15 0
Bishopsfurze,	71 0 26	46	27	1	2	3	8	3	1	1	.	2	42 18 0	33 15 0
Bishopsmeadows,	0 0 26	.	.	.	.	.	.	.	.	.	.	.	0 10 0	0 10 0
Bonnettstown,	574 2 26	124	92	40	43	83	21	15	14	.	.	14	432 0 0	422 10 0
Boolyshea,	168 3 3	36	17	5	8	13	5	5	4	.	.	4	73 8 0	71 15 0
Burntfurze,	32 3 16	16	13	6	5	11	2	2	2	.	.	2	22 15 0	22 5 0
Cappagh,	140 2 3	11	12	3	6	9	1	2	1	.	.	1	114 0 0	114 0 0
Cloranshea,	353 3 34	61	42	25	19	44	8	7	6	.	.	6	273 11 0	272 15 0
Coolgrange,	159 0 12	61	38	17	14	31	8	9	7	.	.	7	142 5 0	138 0 0
Crokershill,	5 2 2	.	.	.	.	.	.	.	.	.	.	.	6 10 0	6 10 0
Deerpark,	530 0 10	47	50	27	20	47	7	7	8	.	.	8	480 6 0	478 10 0
Dunningstown,	467 3 36	56	42	17	26	43	10	7	6	.	.	6	276 13 0	275 15 0
Jamespark,	15 1 33	.	4	1	1	2	.	1	1	.	.	1	22 5 0	22 5 0
Kentingstown,	733 0 4	197	149	57	51	108	30	28	20	.	.	20	448 10 0	442 0 0
Kilcreen,	36 0 19	.	11	6	8	14	.	1	2	.	.	2	75 15 0	75 15 0
Kingsland, East,	161 3 5	32	35	16	17	33	5	5	5	.	.	5	77 5 0	77 0 0
Kingsland, West,	75 2 23	21	6	1	2	3	3	2	1	.	.	1	35 15 0	33 10 0
Lacken,	267 0 29	89	71	50	34	84	15	11	11	.	.	11	191 0 0	168 15 0
Longknocksk,	56 0 28	6	3	5	4	9	1	1	2	.	.	2	69 10 0	69 10 0
Lousybush,	107 1 36	5	4	7	4	11	1	1	2	.	.	2	115 5 0	114 10 0
Newtown,	902 2 19	172	103	46	37	83	26	21	15	.	.	15	545 12 0	526 5 0
Oldpark,	17 2 31	6	3	.	3	3	1	1	1	.	.	1	14 10 0	14 10 0
Palmerstown,	162 3 22	55	25	13	11	24	8	7	4	.	.	4	208 17 0	215 0 0
Raheennagan,	46 1 17	7	9	4	2	6	2	1	1	.	.	1	55 10 0	55 10 0
Talbotstech,	298 3 38	84	73	15	25	40	16	11	8	2	.	10	278 2 0	261 15 0
Troyswood,	507 2 39	231	140	60	62	122	41	32	25	2	.	27	359 11 0	350 15 0
Total, (*)	6,003 0 8	1,373	983	433	419	852	222	188	153	5	.	158	4,517 10 0	4,463 4 0
TURRADERRITAIN P.:														
Ballynascarry (Butler),	40 3 6	8	3	3	4	7	1	1	1	.	.	1	28 5 0	25 15 0
Ballynascarry (Gore),	216 1 17	41	33	9	9	18	8	6	3	.	.	3	132 2 0	112 5 0
Blanchholdstoug,	168 0 38	46	36	14	13	27	10	8	7	.	.	7	83 0 0	66 0 0
Cruddockstown,	249 1 39	130	65	21	20	41	23	13	8	.	.	8	107 0 0	141 0 0
Garnagala,	244 0 27	64	44	21	16	37	0	7	4	.	.	4	205 7 0	137 0 0
Garranconnell,	155 1 36	36	40	11	11	22	7	7	6	.	.	6	101 10 0	91 0 0
Garryhiggin,	132 0 38	2	15	12	11	23	1	2	2	.	.	2	171 0 0	151 10 0
Glencaegh,	157 1 17	90	72	14	28	42	18	16	10	1	.	11	95 14 0	78 5 0
Kildrinagh,	474 1 27	153	84	40	37	77	20	17	15	.	.	15	265 10 0	227 15 0
Kyleballynamoe,	505 1 1	164	123	49	46	95	27	23	20	.	.	20	319 10 0	284 0 0
Monablanchamoen,	151 2 36	67	41	13	13	26	12	10	6	.	.	6	66 19 0	54 10 0
Parks,	86 0 7	58	15	4	7	11	12	4	2	.	.	2	71 17 0	64 0 0
Rathclevin,	137 3 29	44	32	14	16	30	8	6	5	.	.	5	107 7 0	95 5 0
Skeaghcroun,	70 0 23	36	15	4	11	15	7	3	3	.	.	3	39 10 0	33 15 0
Sragh,	237 2 10	87	57	19	16	35	11	8	5	.	.	5	200 1 0	174 5 0
Tubbrid, Lower,	475 0 13	168	162	55	48	103	29	31	24	3	.	27	206 16 0	243 16 0
Tubbrid, Upper,	497 2 37	111	92	51	38	89	15	16	12	.	.	12	238 0 0	203 0 0
Total,	4,140 0 4	1,293	929	354	344	698	213	178	133	4	.	137	2,579 8 0	2,236 1 0
TULLAGHANBROGUE P., part of (†):														
Ballykeefe,	213 0 39	192	61	33	23	56	32	11	8	.	.	8	99 1 3	149 5 0
Ballykeefe Castle,	293 2 34	23	67	20	26	46	2	12	7	.	.	7	179 15 7	228 10 0
Ballykeefe Hill,	230 3 22	8	25	14	7	21	1	3	3	.	.	3	69 7 2	86 15 0
Kilballykeefe,	236 1 22	129	76	35	41	76	21	15	14	.	.	14	128 3 9	183 15 0
Muck,	157 1 36	20	20	16	15	31	3	5	5	.	.	5	54 3 0	63 15 0
Sheeptown,	28 1 28	11	3	6	6	12	2	1	3	.	.	3	19 2 6	25 10 0
Total, (†)	1,160 0 21	385	260	124	118	242	61	47	40	.	.	40	568 14 0	722 10 0
TULLAROAN P.:														
Adamstown, Lower,	189 1 25	12	7	1	2	3	1	1	1	.	.	1	158 0 0	158 0 0
Adamstown, Upper,	204 2 18	34	36	7	11	18	4	7	6	.	.	6	164 14 0	189 13 0
Ballaghclonesn,	286 0 22	78	91	20	27	47	13	14	11	.	.	11	186 7 0	184 0 0
Ballintarsna,	128 2 26	20	15	6	6	14	2	2	2	.	.	2	88 0 0	87 5 0
Ballybeagh,	1,124 1 27	251	176	58	68	126	41	33	23	1	.	24	576 3 0	575 15 0
Ballycuddihy,	575 1 32	211	155	36	42	78	33	32	20	.	.	20	358 0 0	350 5 0
Ballyr e (Grace),	220 2 35	43	34	15	19	34	6	6	6	1	.	7	206 1 0	204 10 0
Ballyroe (Maher),	201 0 2	30	24	7	7	14	4	3	2	.	.	2	159 16 0	162 5 0
Beggan,	460 2 24	127	107	22	24	46	22	19	8	.	.	8	217 16 0	215 7 0
Brabstown,	200 2 35	65	41	20	17	37	9	6	8	.	.	8	135 17 0	131 15 0

(*) The remainder of the parish of St. Canice is in the city of Kilkenny and in the barony of Shillelogher; the entire parish, including the inmates of Public Institutions, contains 6,029 persons.

(†) The remainder of the parish of Tullaghanbrogue is in the barony of Shillelogher; the entire parish contains 622 persons.

Printed image digitised by the University of Southampton Library Digitisation Unit

Parishes, Townlands, and Towns.	Area.	Population: In 1841. Persons.	Population: In 1851. Persons.	Population: In 1861. Males.	Population: In 1861. Females.	Population: In 1861. Total.	Houses: In 1841. Number	Houses: In 1851. Number	Houses: In 1861. Inhabited.	Houses: In 1861. Uninhabited.	Houses: In 1861. Building.	Houses: In 1861. Total.	Valuation: Poor Law Valuation in 1861	Valuation: General Valuation in 1861.
	A. R. P.												£ s. d.	£ s. d.
TULLAROAN P.—*con.*														
Briskalagh,	85 1 36	22	16	5	7	12	3	2	2	.	.	2	56 5 0	56 5 0
Brittas,	551 2 7	211	125	28	37	65	34	28	14	.	.	14	394 7 0	384 15 0
Canvarstown,	373 1 29	76	71	32	20	52	10	12	9	.	.	9	256 10 0	252 0 0
Coolnapisha,	38 1 23	.	.	.	.	.	.	.	.	.	.	.	26 0 0	26 0 0
Courtstown,	429 3 18	157	127	41	50	91	30	26	19	.	.	19	257 15 0	257 0 0
Carraghscartecs,	116 1 9	17	15	5	10	15	2	2	2	.	.	2	112 16 0	109 10 0
Foylataiure,	357 3 26	77	64	26	24	50	11	11	10	.	.	10	124 1 0	120 0 0
Gortagap,	654 2 20	155	85	54	43	97	22	15	15	.	.	15	308 9 0	304 15 0
Huntstown,	568 3 0	118	118	37	44	81	18	17	14	.	.	14	412 5 0	408 0 0
Knockanauck,	250 3 1	79	37	14	15	29	16	6	5	.	.	5	143 13 0	144 5 0
Kyleballyoughter,	205 3 6	93	48	14	18	32	17	9	7	.	.	7	150 4 0	149 15 0
Latea,	124 3 32	46	44	19	19	38	6	7	6	.	.	6	127 12 0	126 15 0
Lisballyfroot,	544 0 13	219	227	65	72	137	40	40	26	.	.	26	341 16 0	331 7 0
Lisnales,	286 1 6	74	38	15	15	31	6	7	6	.	.	6	166 17 0	163 0 0
Monavadaroe,	169 0 25	25	14	8	8	16	3	2	2	.	.	2	119 7 0	119 5 0
Newsogland,	308 3 1	139	39	9	8	17	23	10	5	.	.	5	154 18 0	149 10 0
Oldtown,	282 3 33	49	33	18	10	28	5	5	3	.	.	3	247 7 0	244 15 0
Oldtownhill,	403 3 5	86	61	24	27	51	12	9	11	.	.	11	164 3 0	162 10 0
Picketstown,	115 0 11	87	28	23	19	42	6	7	7	.	.	7	71 14 0	70 10 0
Raheen,	392 0 14	112	60	19	20	39	13	9	8	.	.	8	309 0 0	311 5 0
Rathealy,	596 2 36	228	140	51	54	105	39	28	24	.	.	24	397 0 0	389 19 0
Rathmacan,	656 3 13	159	46	17	12	29	24	10	5	.	.	5	396 10 0	314 0 0
Remeen,	222 1 25	78	43	16	15	31	11	8	7	.	.	7	143 2 0	142 15 0
Tranchardstown,	429 1 21	108	79	19	19	38	17	15	8	.	.	8	291 7 0	287 5 0
Tullaroan,	443 1 29	269	131	60	62	122	51	32	25	6	.	31	408 6 0	410 15 0
Total,	12,359 2 10	3,490	2,373	909	851	1,660	554	442	327	8	.	335	7,741 18 0	7,672 11 0

BARONY OF FASSADININ.

ABBEYLEIX P., part of:														
Loughill,	431 2 10	123	73	41	49	90	19	15	16	.	.	16	272 9 0	242 6 0
Rathgarry,	249 0 20	43	30	12	11	23	6	4	4	.	.	4	101 15 0	83 0 0
Total, (*j*)	680 2 30	166	103	53	60	113	25	19	20	.	.	20	374 4 0	325 6 0
ATTANAGH P., part of:														
Ballyoskill,	1,053 1 19	345	294	99	110	209	56	54	40	1	.	41	653 12 0	571 15 0
Castlemarket, East,	59 3 23	21	.	9	9	18	2	.	3	.	.	3	41 10 0	37 10 0
Castlemarket, West,	9 2 9	43	22	2	5	7	6	4	2	.	.	2	10 0 0	9 5 0
Earlsgarden,	206 0 18	119	111	23	42	65	17	20	11	2	.	13	174 19 0	152 15 0
Loughill,	599 0 38	255	160	58	63	121	38	28	21	1	.	22	357 15 0	299 18 0
Total, (*k*)	1,930 0 22	783	587	191	229	420	119	106	77	4	.	81	1,237 16 0	1,071 3 0
CASTLECOMER P.:														
Aghanucky,	1,061 0 26	406	216	99	97	196	64	36	36	1	.	37	485 5 0	442 0 0
Aughatubbrid, or Chatsworth,	1,651 2 6	459	369	158	170	328	82	77	64	1	.	65	889 14 0	786 15 0
Ardra,	770 0 37	241	141	57	55	112	42	30	27	1	.	28	476 15 0	446 15 0
Ballylinneen,	659 0 12	186	166	77	83	160	28	27	28	.	.	28	358 13 0	322 0 0
Castlecomer,	81 0 22	.	.	11	.	11	.	.	1	.	.	1	1,426 7 0	1,150 5 0
Clogh,	506 2 22	200	176	72	79	151	35	31	29	2	.	31	515 10 0	484 13 0
Clonsen,	860 1 17	1,196	1,086	441	433	874	206	186	147	1	.	148	716 10 0	681 14 0
Coolbaue,	683 2 6	682	357	146	146	292	117	65	57	1	.	50	575 10 0	581 15 0
Coolnaleen,	430 1 1	226	97	33	31	64	37	19	14	.	.	14	259 9 0	234 5 0
Croghtenclogh,	3,470 1 29	1,152	674	325	289	614	186	108	101	.	.	101	1,189 14 0	1,012 11 0
Cruit,	2,456 2 19	1,140	529	272	242	514	190	96	89	.	.	89	1,022 16 0	943 16 0
Donaguile,	784 3 9	357	204	117	115	232	146	37	37	1	.	38	481 15 0	415 5 0
Drumgoole,	295 0 31	192	82	33	37	70	28	13	11	.	.	11	224 13 0	215 5 0
Firoda, Upper,	1,184 2 28	99	88	39	36	75	20	16	11	1	.	12	441 1 0	372 0 0
Glebe,	19 2 25	.	9	3	2	5	.	1	1	.	.	1	27 0 0	25 0 0
Glenmagoo, or Firoda, Lower,	1,049 0 29	428	350	133	120	253	74	74	44	.	.	44	635 7 0	484 5 0
Gorteen,	682 2 36	689	370	197	188	385	109	60	73	2	1	76	490 2 0	459 16 0
Kiltown,	760 0 14	226	147	81	71	152	34	28	25	.	.	25	478 7 0	435 0 0
Loan,	672 1 14	339	204	101	89	190	57	33	31	.	1	32	503 3 0	464 10 0
Moneenroe,	1,303 1 11	2,022	947	421	448	869	330	171	156	6	2	164	1,092 8 0	1,159 10 0

(*j*) The remainder of the parish of Abbeyleix is in the baronies of Clarmallagh, Cullenagh, and Maryborough, West, Queen's county; the entire parish contains 4,321 persons.

(*k*) The remainder of the parish of Attanagh is in the barony of Clarmallagh, Queen's county; the entire parish contains 553 persons.

Printed image digitised by the University of Southampton Library Digitisation Unit

KILKENNY.

Parishes, Townlands, and Towns.	Area.	Population: In 1841. Persons	Population: In 1851. Persons	Population: In 1861. Males.	Population: In 1861. Females	Population: In 1861. Total.	Houses: In 1841. Number.	Houses: In 1851. Number.	Houses: In 1861. Inhabited	Houses: In 1861. Uninhabited	Houses: In 1861. Building	Houses: In 1861. Total.	Valuation: Poor Law Valuation in 1851.	Valuation: General Valuation in 1861.
	A. R. P.												£ s. d.	£ s. d.
CASTLECOMER P.—*con.*														
Mothora,	1,172 1 5	219	161	100	98	198	36	31	30	.	.	30	652 18 0	590 15 0
Skehana,	926 3 4	207	183	84	87	171	52	36	31	.	1	32	573 6 0	781 0 0
	21,592 0 1	11,245	9,550	3,000	2,916	5,916	1,875	1,175	1,043	17	5	1,065	13,456 12 0	12,616 15 0
Castlecomer T.,	.	1,765	1,695	686	749	1,435	275	281	234	14	.	248	.	.
Do *Fever Hospital*,	.	.	29	.	.	.	.	1	.	.	.	.	.	.
Do. *Workhouse*,	.	.	.	71	105	176	.	.	1	.	.	1	.	.
Clogh T.,	.	525	486	183	205	388	110	99	82	5	.	87	.	.
Total,	21,592 0 1	13,535	8,766	3,940	3,975	7,915	2,260	1,556	1,360	36	5	1,401	13,456 12 0	12,616 15 0
COOLCRAHEEN P., pt of:														
Clintstown,	447 3 38	166	73	33	47	80	36	19	13	1	.	14	240 5 0	246 15 0
Faulkstuth,	365 3 20	86	35	11	17	28	12	4	5	.	.	5	228 7 0	228 5 0
Lismaine,	316 3 27	55	41	36	23	59	12	12	11	.	.	11	172 8 0	170 10 0
Shanganny,	50 0 16	.	.	.	.	.	.	.	.	.	.	.	36 0 0	36 0 0
Switsheath,	593 2 38	234	199	56	60	116	36	35	22	.	.	22	335 11 0	325 0 0
Total, (*l*)	1,761 2 19	541	348	136	147	283	90	70	51	1	.	52	1,022 11 0	1,006 10 0
DONAGHMORE P.:														
Ballymartin,	375 3 30	63	52	27	19	46	8	7	7	.	.	7	479 5 0	455 15 0
Ballymalacken,	940 0 5	229	186	81	76	157	40	34	24	1	.	25	444 10 0	380 10 0
Ballymagget,	715 1 24	147	144	47	51	98	25	26	15	.	.	15	1,369 19 0	1,223 17 0
Coole,	205 0 26	43	40	11	16	27	7	7	6	.	.	6	136 5 0	122 15 0
Donaghmore,	367 0 24	227	164	65	71	136	33	23	19	.	1	20	662 2 0	694 15 0
Fionan,	567 1 23	117	68	40	44	84	20	15	16	1	.	17	343 10 0	307 10 0
Garranagully,	306 0 8	70	69	24	32	56	11	10	10	.	.	10	272 10 0	250 0 0
Moatpark,	217 0 35	44	17	3	5	8	7	4	3	.	.	3	174 14 0	160 0 0
Rathduff,	143 1 9	61	20	16	12	28	10	4	7	.	.	7	148 18 0	137 10 0
Sraleagh,	115 2 36	23	22	8	8	16	2	2	2	.	.	2	105 5 0	100 0 0
Tinnalintan,	234 0 7	84	65	23	20	43	13	10	8	.	.	8	177 1 0	157 10 0
	5,270 1 26	1,117	946	345	354	699	170	141	117	2	1	120	4,313 19 0	3,900 2 0
Ballyragget T.,	.	1,577	1,170	465	520	905	292	234	197	14	7	218	.	.
Total,	5,270 1 26	2,694	2,010	810	874	1,684	462	375	314	16	8	338	4,313 19 0	3,900 2 0
DUNMORE P.:														
Ballyratton,	283 0 27	132	87	32	37	69	26	16	13	.	.	13	183 0 0	178 5 0
Dunmore,	242 2 2	25	27	22	27	49	5	8	10	2	.	12	274 17 0	268 0 0
Dunmore, East,	479 2 19	218	131	56	70	126	34	24	19	.	.	19	410 18 0	406 5 0
Dunmore Park,	399 3 11	.	47	6	5	11	.	5	2	.	.	2	286 8 0	286 5 0
Dunmore, West,	825 3 30	337	136	31	37	68	50	24	14	.	.	14	793 1 0	789 15 0
Kirwan's Inch,	148 1 32	55	73	15	17	32	10	12	5	.	.	5	115 18 0	114 17 0
Total,	2,370 2 1	767	501	164	193	357	125	84	63	2	.	65	2,064 2 0	2,043 7 0
DYSART P.:														
Ballycomy,	269 0 16	135	70	26	32	58	24	11	10	.	.	10	180 17 0	157 10 0
Clashduff,	263 3 26	91	66	17	22	30	14	12	7	.	.	7	147 15 0	122 15 0
Cean, East,	1,720 1 17	473	327	135	147	282	75	56	49	1	.	50	743 3 0	643 0 0
Cean, West,	1,496 2 28	469	261	119	128	247	70	51	43	2	.	45	725 4 0	620 10 0
Damerstown, East,	532 0 31	123	53	10	15	33	16	9	4	.	.	4	254 17 0	214 10 0
Damerstown, West,	330 3 17	84	103	53	47	100	11	21	18	.	.	18	267 19 0	256 10 0
Dysart Glebe,	144 2 30	76	64	32	31	63	12	9	9	.	.	9	99 14 0	84 10 0
Johnstown,	97 0 16	28	15	11	7	18	4	2	2	.	.	2	65 5 0	58 10 0
Knocknanddogo,	1,163 2 16	302	171	87	78	165	44	31	29	2	.	31	744 5 0	661 18 0
Smithstown,	669 0 11	215	156	74	64	138	33	27	24	2	.	26	350 18 0	310 15 0
Uskerty,	1,232 3 2	371	232	114	107	221	54	39	33	.	.	33	552 10 0	478 0 0
Total,	7,036 1 10	2,367	1,538	686	698	1,304	359	268	228	7	.	235	4,153 7 0	3,613 8 0
GRANGEMACCOMB P.:														
Ardaloo,	401 3 12	103	169	67	62	129	30	30	25	.	.	25	243 12 0	229 10 0
Connaby,	1,519 0 10	523	437	166	178	344	79	60	64	2	.	66	1,006 16 0	868 10 0
Grange,	674 1 29	240	109	37	33	70	39	13	10	.	.	10	606 0 0	552 15 0
Lisduff,	69 1 9	.	.	.	.	.	.	.	.	.	.	.	45 10 0	41 0 0
Oldtown,	556 2 24	120	104	20	46	76	18	18	13	.	.	13	403 17 0	372 3 0
Shanganny,	264 2 33	158	98	24	27	51	24	15	11	.	.	11	146 15 0	144 15 0
Total,	3,485 3 37	1,224	917	322	348	670	190	156	123	2	.	125	2,451 10 0	2,228 13 0

(*l*) The remainder of the parish of Coolcrahseen is in the barony of Crannagh; the entire parish contains 537 persons.

Printed image digitised by the University of Southampton Library Digitisation Unit

Parishes, Townlands, and Towns.	Area.	Population: In 1841. Persons.	Population: In 1851. Persons.	Population: In 1861. Males.	Population: In 1861. Females.	Population: In 1861. Total.	Houses: In 1841. Number.	Houses: In 1851. Number.	Houses: In 1861. Inhabited.	Houses: In 1861. Uninhabited.	Houses: In 1861. Building.	Houses: In 1861. Total.	Valuation: Poor Law Valuation in 1851. £ s. d.	Valuation: General Valuation in 1861. £ s. d.
	A. R. P.													
KILMACAR P.:														
Ballybimmin,	347 0 0	214	114	40	41	81	54	21	17	2	.	19	271 7 0	252 5 0
Byrnesgrove,	725 3 6	366	244	115	98	213	59	39	36	.	.	36	364 12 0	318 15 0
Clashduff, Lower,	39 2 24	45	30	12	7	19	7	2	2	.	.	2	26 5 0	23 5 0
Clashduff, Upper,	186 2 3	62	59	23	22	45	11	11	9	.	.	9	98 9 0	92 10 0
Commons,	50 3 1	20	8	3	2	5	4	3	2	.	.	2	14 7 0	11 0 0
Coolnambrisklann, or Coolnacoppoge,	180 2 8	83	54	19	25	44	13	10	8	1	.	9	83 17 0	73 5 0
Kilmacar,	813 0 32	373	253	103	93	196	57	54	33	.	.	33	590 9 0	537 10 0
Maudlin,	319 1 2	156	112	48	50	98	25	22	17	1	.	18	217 7 0	194 0 0
Moyne	141 3 20	70	37	15	14	29	11	6	5	.	.	5	77 5 0	64 0 0
Rathkyle,	769 1 38	192	125	58	60	118	32	21	19	.	.	19	412 0 0	356 10 0
Sleveen,	133 3 17	20	18	12	6	18	3	3	3	.	.	3	63 10 0	54 10 0
Tinalintan,	253 0 18	45	83	39	38	77	7	12	12	.	.	12	147 15 0	132 10 0
Tomakeany,	191 0 18	106	69	33	32	65	15	11	10	.	.	10	103 10 0	88 10 0
Toor Beg,	287 2 14	71	66	30	29	59	11	9	8	.	.	8	136 15 0	114 0 0
Toor More,	423 3 20	172	100	45	46	91	36	18	17	.	.	17	192 15 0	166 0 0
Total,	4,815 2 21	1,997	1,362	590	563	1,153	325	222	198	4	.	202	2,800 3 0	2,478 10 0
KILMADEMOGE P.:														
Bullockhill,	196 3 1	23	16	2	4	6	5	5	3	.	.	3	124 6 0	123 15 0
Kilmademoge,	195 2 4	22	31	2	10	12	2	3	2	.	.	2	133 0 0	133 10 0
Knocknew,	504 0 28	132	108	63	59	122	17	15	18	.	.	18	283 7 0	282 7 0
Leapstown,	187 0 26	79	82	31	43	74	13	15	12	.	.	12	110 7 0	110 0 0
Mohil,	294 1 9	154	139	61	68	129	35	28	22	1	.	23	195 16 0	194 0 0
Ruthlstown,	348 2 8	141	140	58	68	126	25	25	20	.	.	20	248 11 0	246 5 0
Total,	1,726 1 36	551	518	217	252	469	97	91	77	1	.	78	1,095 7 0	1,089 17 0
KILMADUM P., part of:														
Drumerhin,	387 3 14	40	28	6	11	17	6	5	4	.	.	4	290 18 0	289 15 0
Kilmadum,	356 3 5	116	96	27	32	59	22	17	12	1	.	13	215 7 0	214 5 0
Ruthstown,	157 1 5	42	24	12	10	22	5	4	4	.	.	4	96 3 0	96 10 0
Total, (m)	903 3 24	198	148	45	53	98	33	26	20	1	.	21	602 8 0	600 10 0
KILMENAN P.:														
Ballyoskill,	480 1 16	168	159	61	73	134	29	24	20	.	.	20	309 13 0	265 5 0
Gorteenara,	83 0 24	22	11	.	.	.	2	2	.	.	.	.	54 3 0	50 10 0
Nicholastown,	113 2 28	6	5	6	3	9	1	1	2	.	.	2	86 0 0	86 0 0
Russellstown,	331 0 16	103	81	36	35	71	15	14	11	.	.	11	255 2 0	227 15 0
Total,	1,008 1 6	319	256	103	111	214	47	41	33	.	.	33	706 18 0	629 10 0
MAYNE P.:														
Brackin,	102 0 28	.	.	4	3	7	.	1	1	.	.	1	46 0 0	49 0 0
Gragara,	594 3 31	194	141	54	55	109	31	30	22	.	.	22	438 18 0	436 2 0
Inchakill Glebe,	168 1 21	80	66	18	27	45	15	17	10	.	.	10	116 10 0	113 0 0
Jenkinstown,	610 1 39	50	64	33	29	62	7	6	6	.	.	6	539 10 0	539 10 0
Littlefield,	74 3 10	30	40	22	18	40	4	5	5	.	.	5	66 10 0	59 5 0
Shangaany,	104 0 3	31	32	17	13	30	6	6	6	.	.	6	58 11 0	58 10 0
Tullowglass,	286 0 11	78	80	31	24	55	10	9	7	.	.	7	192 15 0	189 0 0
Total,	1,940 3 28	463	425	179	169	348	73	74	57	.	.	57	1,458 14 0	1,444 7 0
MOTHELL P., part of:														
Coolcullen,	3,254 1 19	999	713	329	296	625	142	108	101	2	.	103	1,379 8 0	1,181 0 0
Coolraheen, North,	472 3 6	171	130	49	42	91	25	20	14	.	.	14	219 9 0	179 15 0
Coolraheen, South,	660 2 36	195	121	47	44	91	27	18	15	.	.	15	271 2 0	224 0 0
Corbetstown,	502 0 33	238	165	61	61	122	37	30	22	.	.	22	366 9 0	322 0 0
Esker,	451 1 33	182	96	41	50	91	29	18	15	1	.	16	282 4 0	245 0 0
Inchabride,	40 1 14	56	33	7	14	21	12	8	5	.	.	5	34 19 0	30 10 0
Kilcollan,	408 1 15	259	151	65	67	132	43	33	26	.	.	26	305 0 0	269 0 0
Lisnafunshin,	425 0 9	174	142	44	50	94	29	23	16	4	.	20	358 8 0	321 8 0
Maudlin,	68 0 28	82	42	12	15	27	6	7	5	.	.	5	61 15 0	52 15 0
Newtown,	291 2 35	146	124	48	43	91	23	18	16	.	.	16	219 0 0	189 0 0
Webbsborough,	271 1 5	95	75	35	32	67	16	16	12	.	.	12	227 17 0	203 10 0
Total, (n)	6,846 1 30	2,547	1,797	738	714	1,452	389	299	247	7	.	254	3,725 11 0	3,222 18 0
MUCKALEE P.:														
Clogharinka,	580 2 0	220	145	37	55	92	36	27	18	4	.	22	280 7 0	234 5 0
Coolraheen,	188 2 6	81	65	14	22	36	12	12	7	.	.	7	80 4 0	64 0 0

(m) The remainder of the parish of Kilmadum is in the barony of Gowran; the entire parish contains 596 persons.
(n) The remainder of the parish of Mothell is in the barony of Gowran; the entire parish contains 1,491 persons.

Pnnted image digitised by the University of Southampton Library Digitisation Unit

KILKENNY.

Parishes, Townlands, and Towns.	Area.	Population In 1841.	Population In 1851.	Population In 1861. Males.	Population In 1861. Females	Population In 1861. Total.	Houses In 1841. Number.	Houses In 1851. Number.	Houses In 1861. Inhabited.	Houses In 1861. Uninhabited.	Houses In 1861. Building.	Houses In 1861. Total.	Valuation Poor Law Valuation in 1851.	Valuation General Valuation in 1861.
	A. R. P.	Persons	Persons										£ s. d.	£ s. d.
MUCKALEE P.—*continued*														
Crossybrennan,	25 1 10	15	6	4	2	6	4	2	2	1	.	3	19 10 0	16 15 0
Gaulstown,	485 2 11	32	28	13	9	22	3	4	4	.	.	4	407 17 0	384 0 0
Knockmajor,	804 2 25	318	216	78	72	150	45	34	26	.	.	26	325 5 0	262 16 0
Muckalee,	1,123 1 23	324	261	104	98	202	46	39	33	1	.	34	722 1 0	633 15 0
Scanlanstand,	171 3 35	29	32	11	9	20	4	5	4	.	.	4	106 15 0	96 0 0
Tomascothe,	35 3 5	11	8	1	3	4	1	1	1	.	.	1	20 15 0	17 10 0
Wildfield,	290 1 21	76	54	20	28	48	14	10	9	.	.	8	154 18 0	153 10 0
Total,	3,706 0 16	1,101	815	292	298	580	165	134	103	6		109	2,119 12 0	1,842 11 0
ODAGH P., part of:														
Borris, Big,	41 0 13	.	.	.	.	.	.	.	.	.	.	.	31 15 0	31 15 0
Borris, Little,	7 3 19	13	12	4	8	12	3	3	3	.	.	3	6 5 0	6 5 0
Springhill,	156 3 22	58	30	9	7	16	11	5	4	.	.	4	106 1 0	103 10 0
Sottonsrath,	223 0 11	142	124	44	57	101	25	21	19	.	.	19	186 17 0	183 5 0
Total, (o)	428 3 25	213	166	57	72	129	39	29	26	.	.	26	330 19 0	324 15 0
RATHASPICK P., part of:														
Kill,	331 3 18	146	66	34	37	71	25	13	13	.	.	13	179 18 0	171 10 0
Teortane,	306 0 12	354	139	68	63	131	67	23	24	.	.	24	166 19 0	149 15 0
Total, (p)	637 3 30	500	205	102	100	202	92	36	37	.	.	37	346 17 0	321 5 0
RATHDEAGH P., pt. of: (q)														
Knockroe,	354 1 28	178	134	66	60	126	32	23	23	.	.	23	171 6 0	145 10 0
ROSCONNELL P., pt. of:														
Castlemarket,	665 2 27	329	269	131	112	243	64	58	45	1	.	46	585 5 0	523 15 0
Earlsgarden,	47 1 12	54	17	9	4	13	6	2	2	.	.	2	32 15 0	29 0 0
Loughill,	48 1 26	10	9	5	1	6	1	1	1	.	.	1	28 10 0	24 10 0
Total, (r)	761 1 25	393	315	135	117	252	71	61	48	1	.	49	646 10 0	577 5 0

BARONY OF GALMOY.

AHARNEY P., part of:														
Ballycowra,	1,153 2 32	449	378	124	143	267	71	70	54	3	.	57	1,187 15 0	1,085 15 0
Lisdowney,	1,755 1 18	664	437	152	141	293	109	76	63	2	.	65	1,209 1 0	1,075 19 0
Parkagrove,	603 1 25	327	251	100	107	207	57	53	38	3	.	41	577 13 0	541 10 0
Saskin,	410 1 39	27	50	22	19	41	5	7	7	.	.	7	329 11 0	303 0 0
Saskin, Little,	36 2 12	4	8	3	2	5	1	1	1	.	.	1	36 15 0	33 10 0
Saskin, North,	402 1 38	125	90	40	37	77	20	14	13	.	.	13	367 3 0	319 15 0
Saskin, South,	342 1 32	96	63	22	26	48	15	11	8	.	.	8	277 7 0	241 15 0
Tinnaslatty,	771 3 26	242	131	42	47	89	41	30	20	.	.	20	479 18 0	417 10 0
	5,546 1 21	1,934	1,408	505	522	1,027	319	262	204	8	.	212	4,465 3 0	4,016 14 0
Lisdowney T.,	.	134	140	54	47	101	28	33	26	2	.	28	.	.
Total, (s)	5,546 1 21	2,068	1,548	559	569	1,128	347	295	230	10	.	240	4,465 3 0	4,016 14 0
BALLEEN P.:														
Balleen, Little,	16 2 7	7	5	.	3	3	1	1	1	.	.	1	23 15 0	22 15 0
Balleen, Lower,	592 1 33	267	190	73	70	143	41	31	24	1	.	25	515 14 0	464 10 0
Baunmore, or Balleen, Upper,	146 0 28	77	59	16	19	35	11	10	8	.	.	8	101 15 0	87 15 0
Creenkill Beg,	113 3 3	37	4	5	4	9	3	1	1	.	.	1	74 10 0	65 0 0
Creenkill Moro,	250 2 17	69	64	27	28	55	13	12	10	.	.	10	158 16 0	138 5 0
Feyle, North,	117 1 16	74	86	19	19	38	13	14	7	.	.	7	76 9 0	68 10 0
Feyle, South,	351 3 1	52	15	8	12	20	7	4	4	.	.	4	262 2 0	236 5 0
Frankford, or Ballykieran,	457 2 34	151	54	32	29	61	23	10	14	.	.	14	304 0 0	272 0 0
Ledge,	311 2 1	87	52	27	25	52	10	10	10	.	.	10	289 10 0	266 15 0
Spahill,	201 1 24	16	6	2	1	3	2	1	1	.	.	1	94 15 0	79 5 0
Total,	2,559 1 4	637	535	209	210	419	129	94	80	1	.	81	1,901 15 0	1,701 0 0

(o) The remainder of the parish of Odagh is in the barony of Crannagh: the entire parish contains 833 persons.
(p) The remainder of the parish of Rathaspick is in the baronies of Ballyadams and Shevemargy, Queen's county; the entire parish contains 2,004 persons.
(q) The remainder of the parish of Rathdeagh is in the barony of Galmoy, the entire parish contains 552 persons.
(r) The remainder of the parish of Rosconnell is in the baronies of Cullenagh and Clarmallagh, Queen's county; the entire parish contains 517 persons.
(s) The remainder of the parish of Aharney is in the barony of Clarmallagh, Queen's county; the entire parish contains 1,362 persons.

Pnnted image digitised by the University of Southampton Library Digitisation Unit

Parishes, Townlands, and Towns.	Area.	Population					Houses						Valuation	
		In 1841.	In 1851.	In 1861.			In 1841	In 1851.	In 1861.				Poor Law Valuation in 1851.	General Valuation in 1861.
		Persons.	Persons.	Males.	Females.	Total.	Number.	Number.	Inhabited	Uninhabited.	Building	Total.		
	A. R. P.												£ s. d.	£ s. d.
Borrismore P.:														
Borrismore,	1,067 0 7	241	132	47	62	109	39	30	21	1	.	22	774 10 0	667 0 0
Ridge,	184 1 9	26	32	10	11	21	5	5	3	.	.	3	60 6 0	56 10 0
Total,	1,271 1 16	267	164	57	73	130	44	35	24	1	.	25	843 16 0	723 10 0
Coolcashin P.:														
Ballygowney,	651 2 32	188	116	41	61	102	27	21	18	.	.	18	406 11 0	417 15 0
Coolcashin,	348 0 22	88	116	38	31	69	17	23	14	1	.	15	301 6 0	320 0 0
Garrydague,	157 2 9	41	31	14	9	23	4	4	2	.	.	2	138 8 0	128 0 0
Gortsennamuck,	513 1 7	138	35	16	32	48	22	5	0	.	.	9	322 15 0	286 0 0
Total,	1,670 2 30	455	298	109	133	242	70	53	43	1	.	44	1,168 15 0	1,151 15 0
Durrow P., pt. of: (t)														
Ballynaslee,	668 2 9	223	182	72	77	149	37	30	27	.	.	27	460 17 0	411 0 0
Erke P., part of:														
Ballydonnell,	136 3 39	35	41	18	16	34	6	8	6	.	.	6	111 5 0	97 5 0
Ballyelbs,	165 3 6	6	19	12	9	21	2	3	3	.	.	3	103 14 0	93 0 0
Baunballinlough,	601 3 21	276	114	50	51	101	45	21	16	2	.	18	480 13 0	435 5 0
Baunmore,	3,092 0 8	722	440	180	180	360	114	74	68	1	.	69	1,161 13 0	1,032 10 0
Bayswell,	620 2 21	55	61	25	30	55	7	10	0	.	.	8	561 5 0	505 15 0
Bruckana,	787 1 26	163	139	59	52	111	31	30	22	.	.	22	219 16 0	192 10 0
Castletown,	860 2 29	133	87	8	13	21	36	14	5	.	.	5	708 10 0	657 5 0
Cooloultha, or Moneynamuck,	465 1 23	175	145	43	41	04	26	28	14	.	.	14	380 11 0	337 0 0
Crosspatrick,	616 0 25	218	123	64	54	110	38	18	18	.	.	18	371 10 0	329 15 0
Foulkscourt,	113 3 23	.	.	.	.	.	.	.	.	.	.	.	12 0 0	9 0 0
Garrylaun,	245 2 36	131	56	39	28	67	24	13	10	3	.	13	215 14 0	202 2 0
Lough,	298 3 3	147	140	60	59	119	21	21	16	.	.	16	239 18 0	215 5 0
Moneynamuck (Stopford),	491 1 21	255	118	44	46	90	45	23	20	3	.	23	402 13 0	361 10 0
Rathbane,	472 1 11	148	102	44	46	90	20	16	15	.	.	15	370 14 0	332 15 0
Rathosheen,	132 2 10	91	8	3	2	5	16	1	1	.	.	1	94 10 0	65 0 0
Rathpatrick,	986 3 36	103	83	34	48	82	32	17	14	.	.	14	574 9 0	555 15 0
Rathpoleen,	269 1 0	108	87	36	40	76	34	17	16	.	.	16	145 10 0	125 10 0
Rathreagh,	621 2 38	235	110	41	36	77	39	23	16	.	.	16	497 7 0	454 5 0
Tooranmongan,	79 1 37	75	47	17	9	26	15	11	4	2	.	6	53 0 0	45 10 0
Tullanvoolty,	435 1 5	111	84	25	28	53	18	16	11	.	.	11	262 15 0	227 10 0
Warrenstown,	50 2 36	.	.	.	.	.	.	.	.	.	.	.	9 0 0	7 0 0
Waterland,	78 2 1	13	6	10	8	18	3	2	7	.	.	7	61 0 0	53 0 0
Whiteswall,	977 1 31	468	328	119	115	234	79	61	53	.	.	53	672 14 0	612 0 0
Total, (u)	12,595 0 10	3,398	2,338	931	911	1,842	651	427	343	11	.	354	7,711 9 0	6,971 7 0
Fertagh P., part of:														
Ballycuddihy	408 0 17	143	43	26	26	52	28	10	9	1	.	10	304 14 0	272 10 0
Ballyspellan,	1,075 3 32	354	132	56	66	122	56	23	19	.	.	19	669 10 0	574 15 0
Baungarrow,	163 3 0	90	37	19	16	35	18	7	7	.	.	7	106 11 0	93 15 0
Bauurickeen,	119 3 39	15	25	9	11	20	3	4	4	.	.	4	78 15 0	72 5 0
Donaghmore, Lower,	527 2 37	250	188	62	58	120	48	31	24	.	.	24	341 15 0	303 15 0
Donaghmore, Upper,	148 2 19	34	34	12	15	27	7	6	4	.	.	4	101 0 0	84 10 0
Foulkscourt,	868 0 15	327	131	35	42	77	59	23	14	.	.	14	1,065 10 0	874 8 0
Glebe,	27 0 13	2	8	4	11	15	1	1	1	.	.	1	39 5 0	34 0 0
Grangefertagh,	920 1 11	331	174	71	68	139	55	30	29	.	.	29	627 2 0	558 5 0
Knockdav,	169 1 27	57	14	3	6	9	10	4	2	.	.	2	09. 7 0	78 5 0
Rathoscar,	90 2 16	22	28	7	9	16	3	2	2	.	.	2	48 15 0	42 0 0
Sevensisters,	224 2 0	69	56	22	24	46	11	0	8	.	.	8	137 18 0	118 5 0
Warrenstown,	701 3 19	149	82	21	22	43	28	10	0	.	.	8	685 3 0	577 17 0
	5,446 0 7	1,843	947	347	374	721	327	100	131	1	.	132	4,295 13 0	3,684 10 0
Johnstown T.,	.	949	876	275	343	618	187	151	117	6	.	123	.	.
Total, (v)	5,446 0 7	2,792	1,823	622	717	1,339	514	320	248	7	.	255	4,295 13 0	3,684 10 0
Glashare P., part of:														
Ballylehaun,	410 3 11	57	39	8	13	21	10	0	4	.	.	4	200 15 0	170 0 0
Coolnacratta,	888 3 0	248	100	47	55	102	41	25	22	.	.	22	585 6 0	514 10 0
Glashare,	872 0 15	317	238	82	71	153	52	41	23	3	.	26	693 9 0	636 0 0
Rathlogan,	146 1 36	13	10	7	8	15	2	1	1	.	.	1	74 15 0	63 15 0
Total, (w)	2,326 0 22	635	387	144	147	291	105	73	50	3	.	53	1,554 5 0	1,384 5 0

(t) The remainder of the parish of Durrow is in the barony of Clarmallagh, Queen's county; the entire parish contains 1,759 persons.
(u) The remainder of the parish of Erke is in the baronies of Clarmallagh and Clanonagh, Queen's county; the entire parish contains 2,629 persons.
(v) The remainder of the parish of Fertagh is in the barony of Cramnagh; the entire parish contains 1,405 persons.
(w) The remainder of the parish of Glashare is in the barony of Clarmallagh, Queen's county; the entire parish contains 310 persons.

Printed image digitised by the University of Southampton Library Digitisation Unit

KILKENNY.

Parishes, Townlands, and Towns.	Area.	Population In 1841. Persons.	Population In 1851. Persons.	Population In 1861. Males.	Population In 1861. Females.	Population In 1861. Total.	Houses In 1841. Number.	Houses In 1851. Number	Houses In 1861. Inhabited.	Houses In 1861. Uninhabited.	Houses In 1861. Building.	Houses In 1861. Total.	Valuation Poor Law Valuation in 1861.	Valuation General Valuation in 1861.
	A. R. P.												£ s. d.	£ s. d.
RATHBEAGH P., part of:														
Aenagar,	438 3 32	111	96	29	26	55	26	22	11	.	.	11	344 16 0	309 10 0
Blackwood,	375 1 36	177	125	44	64	108	29	27	18	1	.	19	243 16 0	212 10 0
Cloe,	452 2 33	155	74	36	35	71	26	15	14	1	.	15	426 13 0	395 0 0
Monenanun,	148 1 39	54	26	7	7	14	10	8	4	3	.	7	81 1 0	70 15 0
Raibbegh,	610 0 0	204	168	56	69	125	33	29	24	1	.	25	512 4 0	459 10 0
Skinstown,	176 1 5	70	39	11	17	28	11	8	6	.	.	8	113 10 0	96 15 0
Sweethill,	259 1 8	35	24	14	11	25	6	4	4	.	.	4	197 16 0	171 0 0
Total, (x)	2,463 0 33	836	547	197	229	426	141	113	81	6	.	87	1,919 16 0	1,715 0 0
RATHLOGAN P.:														
Rathlogan,	484 3 7	218	162	59	67	126	34	31	25	.	.	25	341 2 0	305 5 0
SHEFFIN P., part of:														
Ballygowney,	265 3 35	82	43	8	13	21	13	9	6	.	.	6	116 13 0	95 10 0
Ballyring, Lower,	172 0 2	61	24	17	11	28	11	5	4	.	.	4	90 11 0	75 5 0
Ballyring, Upper,	350 1 25	142	116	46	41	87	24	22	18	.	.	18	174 0 0	145 0 0
Lodge Demesne, West,	169 3 11	56	48	16	20	36	10	10	7	.	.	7	165 2 0	155 13 0
Monphole,	68 3 12	26	14	1	4	5	4	2	1	.	.	1	32 0 0	26 15 0
Tenlore,	238 3 21	90	54	7	8	15	12	8	5	.	.	5	155 7 0	135 5 0
Tiloghna (Browne),	110 1 7	40	29	8	6	14	6	2	2	.	.	2	122 5 0	111 10 0
Tiloghna (Mt. Garret),	212 2 17	24	26	2	8	10	6	6	3	.	.	3	100 11 0	86 0 0
Tinnascarty,	112 1 4	26	35	18	11	29	4	6	5	1	.	6	108 0 0	94 17 0
Total, (y)	1,701 0 14	555	399	123	122	245	90	70	51	1	.	52	1,064 9 0	925 15 0
URLINGFORD P.:														
Ardreagh,	297 2 6	61	43	21	17	38	15	11	8	.	.	8	163 14 0	140 10 0
Borrisbeg,	218 2 29	73	52	15	10	25	14	9	5	.	.	5	171 15 0	149 15 0
Islands,	1,719 1 32	653	446	175	183	358	118	87	72	.	.	72	865 18 0	732 0 0
Mountfine,	326 0 18	112	88	25	36	61	21	18	19	.	.	19	200 5 0	176 15 0
Mullawattina,	257 0 1	71	45	20	21	41	12	11	8	1	.	9	122 9 0	104 15 0
Tincashel,	329 1 23	110	98	29	37	66	20	17	15	1	.	16	202 0 0	156 15 0
Urlingford,	347 2 37	.	51	.	.	.	.	6	.	.	.	.	862 16 0	681 5 0
	3,497 3 26	1,068	823	285	304	589	200	159	127	2	.	129	2,588 17 0	2,141 15 0
Urlingford T.,	.	1,742	1,168	505	554	1,059	318	243	215	9	.	224	.	.
Do. *Fever Hospital*,	.	.	10	.	.	.	.	1	.	.	.	.	.	.
Do. *Workhouse*,	.	.	.	70	116	186	.	.	1	.	.	1	.	.
Do. *Bridewell*,	.	.	.	.	1	1	.	.	1	.	.	1	.	.
Total,	3,497 3 26	2,830	2,010	860	975	1,835	516	403	344	11	.	355	2,588 17 0	2,141 15 0

BARONY OF GOWRAN.

BALLYLINCH P.:														
Ballydonnell,	108 0 32	170	116	19	25	44	27	23	7	.	.	7	102 12 0	92 5 0
Ballylinch Demesne,	817 1 4	44	32	24	22	46	7	6	9	.	.	9	711 5 0	622 2 0
Logan,	241 3 28	105	81	28	31	59	15	12	9	.	.	9	203 10 0	196 15 0
Total,	1,167 1 24	319	229	71	78	149	49	41	25	.	.	25	1,017 7 0	911 2 0
BLACKRATH P.:														
Ballynamoon,	53 0 30	.	.	4	2	6	.	.	1	1	.	2	36 0 0	36 10 0
Higginstown,	629 1 20	133	132	63	51	114	22	22	19	.	.	19	607 3 0	607 15 0
Higurath,	223 3 6	16	37	7	5	12	2	5	2	.	.	2	178 18 0	292 10 0
Lyrath,	128 0 31	35	41	.	.	.	5	7	.	.	.	.	163 8 0	174 0 0
Maddockstown,	593 0 32	134	147	81	85	166	25	23	26	.	.	26	500 11 0	506 10 0
Scart,	48 2 26	9	3	4	2	6	2	1	1	.	.	1	25 19 0	27 0 0
Templemartin,	62 1 2	14	13	4	3	7	1	1	1	.	.	1	67 0 0	67 0 0
Total,	1,756 2 27	341	373	163	148	311	57	59	52	1	.	53	1,576 19 0	1,711 5 0
BLANCHVILLESKILL P.:														
Abbeygrove,	50 0 25	18	18	9	12	21	2	2	3	.	.	3	43 0 0	43 0 0
Blanchville Demesne,	179 3 2	16	16	3	3	6	3	3	2	.	.	2	224 10 0	246 5 0
Blanchvillestown,	306 3 26	54	33	.	.	.	10	5	.	.	.	.	316 0 0	352 10 0
Greve,	101 2 27	44	43	16	22	38	6	6	6	.	.	6	95 10 0	127 5 0
Rathcash,	36 0 30	2	.	.	.	.	1	.	.	.	.	.	26 11 0	27 10 0
Roughfield,	80 2 12	16	11	4	3	7	2	1	1	.	.	1	53 15 0	58 0 0
Total,	854 1 4	152	121	32	40	72	24	17	12	.	.	12	780 6 0	854 10 0

(x) The remainder of the parish of Rathbeagh is the barony of Fassadinin; the entire parish contains 552 persons.
(y) The remainder of the parish of Sheffin is in the barony of Crannagh; the entire parish contains 375 persons.

Printed image digitised by the University of Southampton Library Digitisation Unit

Parishes, Townlands, and Towns.	Area.	Population: In 1841. Persons.	Population: In 1851. Persons.	Population: In 1861. Males.	Population: In 1861. Females.	Population: In 1861. Total.	Houses: In 1841. Number.	Houses: In 1851. Number.	Houses: In 1861. Inhabited.	Houses: In 1861. Uninhabited.	Houses: In 1861. Building.	Houses: In 1861. Total.	Valuation: Poor Law Valuation in 1851 £ s. d.	Valuation: General Valuation in 1861. £ s. d.
	A. R. P.													
CLARA P.:														
Ballynamona,	53 0 29	3	25	7	6	13	1	4	2	.	.	2	40 10 0	39 15 0
Baumore,	101 1 27	3	6	1	3	4	1	1	2	.	.	2	86 15 0	86 15 0
Churchclara,	335 1 39	87	55	31	33	64	15	13	11	1	.	12	325 12 0	322 15 0
Clarabricken,	567 3 18	119	76	21	23	44	13	10	9	.	.	9	450 8 0	443 12 0
Clara, Upper,	559 0 33	63	70	31	27	58	5	11	9	.	.	9	502 18 0	501 10 0
Cloboge,	44 2 22	13	10	1	4	5	1	1	1	.	.	1	23 15 0	23 15 0
Conevgar,	235 0 38	22	32	12	5	17	3	3	2	.	.	2	184 8 0	178 10 0
Eagleshill,	67 1 21	6	7	2	2	4	1	1	1	.	.	1	66 10 0	66 10 0
Kilmagar,	615 0 31	158	123	74	68	142	25	19	23	.	.	23	405 6 0	398 10 0
Kragsland,	88 2 10	27	16	9	9	18	4	3	3	.	.	3	65 10 0	63 5 0
Rathgarvan, or Clifden,	434 2 32	145	76	30	40	70	28	18	17	1	.	10	312 15 0	376 0 0
Scart,	48 1 29	17	15	5	6	11	2	2	2	.	.	2	33 15 0	34 5 0
Total,	3,201 1 9	663	511	224	226	450	99	86	82	2	.	84	2,498 2 0	2,535 2 0
COLUMBKILLE P.:														
Ballyroe,	61 0 15	34	17	13	12	25	6	4	4	1	.	5	97 10 0	86 15 0
Blessington,	206 1 7	37	68	24	19	43	15	13	7	.	.	7	116 9 0	112 15 0
Carrickmourne,	300 0 17	151	101	17	31	48	25	19	15	.	.	15	86 0 0	84 2 0
Columbkille,	969 3 37	101	116	57	47	104	14	15	14	.	.	14	513 10 0	507 0 0
Dangan,	409 3 7	135	96	43	50	93	21	19	15	.	.	15	502 3 0	488 14 0
Jackstown,	120 2 6	39	34	16	11	27	6	6	4	.	.	4	107 5 0	104 5 0
Kilcullen,	662 0 6	164	123	60	54	114	25	19	16	.	.	16	335 11 0	321 15 0
Kiljames, Lower,	222 2 39	106	74	32	33	65	19	14	14	.	.	14	117 0 0	113 11 0
Kiljames, Upper,	248 2 39	60	66	18	17	35	11	13	6	.	.	6	125 5 0	116 10 0
Kilmurry,	371 2 24	51	68	17	22	39	8	9	5	1	.	6	423 0 0	422 0 0
Knockanroe,	50 0 4	5	2	2	8	10	1	1	1	.	.	1	44 0 0	44 0 0
Moagmacody,	552 3 0	77	84	30	31	61	14	18	11	.	1	12	222 5 0	217 3 0
Ruppa,	268 1 0	111	58	21	22	43	21	10	10	.	.	10	106 8 0	104 15 0
	4,473 0 7	1,103	905	350	357	707	186	160	122	2	1	125	2,796 6 0	2,723 5 0
Thomastown T. pt. of (z)	.	13	15	32	52	84	4	4	22	.	.	22	.	.
Total,	4,473 0 7	1,116	920	382	409	791	190	164	144	2	1	147	2,796 6 0	2,723 5 0
DUNBELL P.:														
Aunfield,	93 0 14	11	.	5	9	14	2	2	2	.	.	2	47 5 0	45 15 0
Carraa,	269 0 23	83	70	23	32	55	16	12	11	.	.	11	234 7 0	230 0 0
Clashwilliam,	220 0 33	15	34	16	12	28	2	3	3	.	.	3	171 10 0	170 15 0
Dunbell, Big,	1,298 0 13	204	171	72	74	146	32	31	27	.	.	27	1,014 8 0	1,006 0 0
Dunbell, Little,	36 1 4	30	23	20	21	41	7	5	12	.	.	12	29 15 0	28 0 0
Holdenstown,	276 1 13	43	7	7	2	9	5	2	1	.	.	1	204 15 0	198 10 0
Smithstown,	375 1 25	50	35	15	19	34	9	9	6	.	.	6	237 5 0	236 5 0
	2,578 2 5	444	340	158	169	327	73	64	64	.	.	64	1,939 5 0	1,915 5 0
Dunbell T.,	.	125	153	41	59	100	28	26	22	6	.	28	.	.
Total,	2,578 2 5	569	493	199	228	427	101	92	86	6	.	92	1,939 5 0	1,915 5 0
DUNGARVAN P.:														
Bodal,	170 1 0	47	38	22	13	35	7	7	8	1	.	7	132 5 0	137 10 0
Bramblestown,	1,442 1 12	274	218	96	97	193	41	30	28	.	.	20	1,015 15 0	1,004 5 0
Cloghala,	577 1 32	201	113	45	55	100	31	20	20	3	.	23	455 1 0	447 17 0
Dungarvan,	484 3 35	204	62	29	28	57	33	11	9	1	.	10	369 5 0	375 5 0
Dungarvan Glebe,	48 3 10	49	61	12	18	30	10	11	5	3	.	8	51 0 0	50 5 0
Huntingtown,	267 1 2	100	55	14	18	32	18	12	7	.	.	7	187 6 0	185 10 0
Kilmanaheen,	743 1 10	272	181	69	79	148	39	56	31	.	.	31	499 1 0	397 2 0
Mountcennore,	454 2 17	174	119	33	36	69	32	27	19	.	.	19	108 7 0	102 14 0
Neigham,	470 0 0	192	92	31	33	64	32	19	12	.	.	12	350 11 0	341 15 0
Raheenroche,	740 3 1	137	97	31	25	56	26	19	10	1	.	11	263 0 0	259 7 0
Scart,	481 2 11	156	156	54	60	114	31	33	26	.	.	26	275 4 0	264 15 0
	5,881 1 10	1,806	1,192	436	462	898	300	225	175	9	.	184	3,616 15 0	3,566 5 0
Dungarvan T.,	.	.	115	47	48	95	.	29	21	4	.	25	.	.
Total,	5,881 1 10	1,806	1,307	483	510	993	300	254	196	13	.	209	3,616 15 0	3,566 5 0
PAMBA P.:														
Brownsborn,	402 1 25	106	83	29	28	57	17	14	9	.	.	9	314 15 0	322 5 0

(z) The remainder of the town of Thomastown is in the parish of Thomastown, in this barony; the entire town contains 1,426 persons.

Pnnted image digitised by the University of Southampton Library Digitisation Unit

KILKENNY.

Parishes, Townlands, and Towns.	Area.	Population: In 1841. Persons.	Population: In 1851. Persons.	Population: In 1861. Males.	Population: In 1861. Females.	Population: In 1861. Total.	Houses: In 1841. Number.	Houses: In 1851. Number.	Houses: In 1861. Inhabited.	Houses: In 1861. Uninhabited.	Houses: In 1861. Building.	Houses: In 1861. Total.	Valuation: Poor Law Valuation in 1851.	Valuation: General Valuation in 1861.
	A. R. P.												£ s. d.	£ s. d.
GOWRAN P.:														
Ballyquirk,	523 2 8	210	160	65	80	145	53	30	28	.	.	28	350 3 0	348 10 0
Blanchvilleskill,	93 3 11	10	28	9	12	21	2	7	7	.	.	7	89 3 0	142 15 0
Blanchvillespark,	902 2 20	242	235	105	109	214	39	39	38	2	.	40	612 1 0	603 16 0
Blanchvillestown,	106 2 5	47	4	11	17	28	7	1	4	.	.	4	77 0 0	77 5 0
Brickana,	200 2 20	30	39	21	19	40	5	6	7	1	.	8	177 1 0	208 15 0
Castle Ellis,	195 0 34	96	101	29	36	65	13	18	14	2	.	16	191 3 0	193 0 0
Clashmagrath,	143 0 13	11	.	.	.	.	2	1	.	1	.	1	130 10 0	132 10 0
Clashwilliam,	282 1 6	87	24	0	9	17	13	3	4	.	.	4	224 10 0	224 10 0
Clashwilliam Upper,	292 1 7	40	79	34	25	59	6	15	11	.	.	11	256 15 0	256 11 0
Clifden Commons,	114 0 26	26	32	7	5	12	5	10	2	.	.	2	53 1 0	39 15 0
Clover,	231 2 12	85	104	22	31	53	13	20	10	.	.	10	221 2 0	219 9 0
Commons,	116 3 35	57	38	3	3	6	11	7	2	.	.	2	56 17 0	68 5 0
Commons, North,	73 2 13	26	17	4	4	8	5	4	2	1	.	3	29 5 0	56 15 0
Commons, South,	9 2 16	10	.	4	3	7	2	.	2	.	.	2	7 5 0	7 0 0
Earlsbog Commons,	77 3 4	82	55	33	33	66	18	14	14	1	.	15	19 6 0	28 13 0
Flagmount, North,	418 3 39	71	118	48	50	98	14	27	22	.	.	22	229 1 0	225 15 0
Flagmount, South,	24 2 17	107	21	9	11	20	20	6	5	.	.	5	24 4 0	23 0 0
Gallowshill,	106 3 26	37	47	8	10	18	7	10	3	.	.	3	104 0 0	101 15 0
Gowran,	259 1 21	.	.	.	.	.	.	.	.	.	.	.	718 0 0	719 3 0
Gowran Demesne,	846 2 10	106	50	31	39	70	14	9	12	.	.	12	900 15 0	909 5 0
Kyhbog,	157 3 19	35	29	14	12	26	7	7	6	1	.	7	133 18 0	134 0 0
Newhouse,	176 1 26	44	35	8	6	14	6	3	3	.	.	3	140 15 0	165 15 0
Redbog,	136 2 3	19	32	6	7	15	1	2	1	.	.	1	99 10 0	101 0 0
Sheafehl, North,	136 3 11	81	52	10	7	17	8	9	3	.	.	3	124 15 0	174 11 0
Sheafield, South,	20 2 2	11	.	4	4	8	1	.	1	.	.	1	15 10 0	15 10 0
Stangs,	119 0 31	12	39	5	11	16	2	6	4	.	.	4	123 10 0	121 5 0
Talbotshill,	207 3 23	40	47	23	23	46	6	6	0	.	.	3	203 15 0	224 15 0
Watrue,	301 1 30	101	52	12	8	20	17	13	5	.	.	5	250 17 0	250 0 0
Woodquarter,	63 2 16	20	.	.	.	.	3	.	.	.	.	.	39 0 0	39 0 0
	6,347 1 26	1,765	1,444	535	574	1,109	261	273	216	9	.	227	5,602 14 0	5,677 3 0
Gowran P.,	.	1,169	1,000	354	432	786	221	204	168	15	.	183	.	.
Do. *Fever Hospital*,	.	.	.	5	5	10	.	.	1	.	.	1	.	.
Total,	6,347 1 26	2,934	2,444	894	1,011	1,905	502	477	387	24	.	411	5,602 14 0	5,677 3 0
GRAIGUENAMANAGH P.:														
Aghclare,	269 2 30	66	59	20	23	43	12	8	6	.	.	6	109 15 0	106 5 0
Ballyduff,	167 2 32	43	18	10	5	15	5	4	4	.	.	4	88 5 0	87 15 0
Ballynakill,	271 3 18	51	41	16	15	31	7	7	5	1	.	6	77 3 0	74 15 0
Ballyogan,	1,225 3 26	336	206	110	110	220	51	50	40	.	.	40	543 9 0	517 10 0
Baunastackanu,	123 2 34	28	10	3	2	5	5	2	1	.	.	1	32 10 0	28 10 0
Bauntalarna,	75 3 13	36	16	1	1	2	4	4	1	.	.	1	17 15 0	15 5 0
Baharmore,	46 2 34	29	41	3	6	9	7	10	2	.	.	2	50 7 0	49 10 0
Brandondale,	65 3 0	56	20	5	9	14	6	2	2	.	.	2	99 10 0	96 10 0
Brandonhill,	1,654 0 23	7	.	.	.	.	1	.	.	.	.	.	54 6 0	49 0 0
Coolfarnamanagh,	87 3 8	23	10	1	1	2	4	4	1	.	.	1	80 15 0	89 10 0
Coolierin,	127 1 27	66	13	6	5	11	13	4	3	.	.	3	34 5 0	28 15 0
Coolroe,	910 1 32	209	182	62	59	121	27	33	25	.	.	25	451 0 0	416 15 0
Coppanagh,	1,347 2 17	267	133	54	51	105	39	31	19	.	.	19	275 3 0	274 15 0
Deerpark,	229 2 10	19	5	2	3	5	3	1	1	.	.	1	25 5 0	23 0 0
Fisheragraigue,	64 0 11	23	11	4	4	8	3	5	2	.	.	2	39 10 0	38 10 0
Glencoum,	604 3 36	56	46	19	12	31	3	7	5	.	.	5	114 10 0	111 5 0
Graiguenamanagh,	356 2 7	.	.	33	48	81	.	.	21	.	.	21	1,347 1 0	1,253 4 0
Knockbadaly,	161 0 24	79	46	16	13	29	14	11	6	.	.	6	115 0 0	112 0 0
Monsen,	364 3 15	89	81	23	24	47	10	16	10	2	.	12	205 10 0	199 10 0
Newtown,	197 1 27	81	74	15	11	26	10	11	5	.	.	5	150 15 0	150 10 0
Oldgrange,	717 1 4	192	79	45	41	86	30	15	14	.	.	14	506 0 0	314 5 0
Priestsvalley,	82 0 13	32	24	10	5	15	7	6	4	.	.	4	56 10 0	54 10 0
Rahcendonoro,	2,256 2 19	740	366	124	126	250	114	73	53	4	.	57	498 8 0	473 0 0
Tikerlevan,	831 0 20	245	105	55	44	99	37	35	14	3	.	17	277 14 0	261 8 0
Tinnapark,	179 2 11	118	62	24	30	54	20	13	9	.	.	9	140 10 0	138 15 0
	12,422 3 10	2,893	1,810	961	648	1,609	445	354	253	10	.	263	5,170 16 0	4,960 9 0
Graiguenamanagh T.,	.	2,248	1,710	598	722	1,320	473	368	272	10	1	283	.	.
Total,	12,422 3 10	5,141	3,528	1,259	1,370	2,629	918	722	525	20	1	546	5,170 16 0	4,960 9 0
GRANGESILVIA P.:														
Barrowmount,	725 0 1	162	199	30	41	71	27	36	18	.	.	18	975 2 0	967 14 0
Duunga,	1,255 1 17	270	252	131	117	248	44	45	39	3	.	42	1,223 13 0	1,219 2 0

Printed image digitised by the University of Southampton Library Digitisation Unit

Parishes, Townlands, and Towns.	Area.	Population In 1841. Persons.	Population In 1851. Persons.	Population In 1861. Males.	Population In 1861. Females.	Population In 1861. Total.	Houses In 1841. Number.	Houses In 1851. Number.	Houses In 1861. Inhabited	Houses In 1861. Uninhabited.	Houses In 1861. Building.	Houses In 1861. Total	Valuation Poor Law Valuation in 1851	Valuation General Valuation in 1861.
	A. R. P.												£ s. d.	£ s. d.
GRANGESILVIA P.—con.:														
Grange, Lower,	1,962 1 5	821	903	286	304	590	156	163	134	7	2	133	1,943 9 0	1,936 10 0
Grange, Upper,	864 2 3	239	158	62	70	132	38	29	21	3	.	24	649 5 0	643 0 0
	4,807 0 26	1,492	1,377	509	532	1,041	267	276	202	13	2	217	4,801 9 0	4,766 6 0
Goreshridge T.,	.	921	419	210	203	413	175	109	96	3	.	99	.	.
Total,	4,807 0 26	2,413	1,796	719	735	1,454	442	387	298	16	2	316	4,801 9 0	4,766 6 0
INISTIOGE P.:														
Ballycocksoost,	301 1 6	199	95	23	21	44	29	19	8	.	.	8	407 1 0	400 0 0
Ballyduff,	284 2 29	76	59	16	14	30	20	12	5	.	.	5	273 9 0	261 5 0
Ballygallon,	326 1 39	74	55	21	23	44	11	10	8	.	.	8	174 14 0	165 10 0
Ballygegan,	158 1 12	49	9	.	.	.	8	1	.	.	.	.	70 5 0	70 5 0
Ballyshane,	319 3 9	130	50	37	36	73	17	15	14	.	.	14	92 9 0	89 5 0
Ballyvool,	467 1 5	105	109	35	39	74	20	23	17	.	.	17	194 14 0	187 10 0
Blessington,	104 2 26	.	.	.	.	.	.	.	.	.	.	.	25 10 0	25 10 0
Bohilla,	223 2 7	72	77	16	10	26	12	12	5	.	.	5	111 14 0	111 3 0
Coppagh,	760 2 0	241	166	63	74	137	38	38	21	.	.	21	413 6 0	412 17 0
Coolrainy,	347 0 38	180	176	46	47	93	33	33	19	.	.	19	194 7 0	185 0 0
Coolroe,	428 3 35	116	76	54	53	107	16	14	19	.	.	19	233 10 0	217 10 0
Coolsillagh,	55 3 18	12	13	3	7	10	2	2	2	.	.	2	30 0 0	30 0 0
Fiddaun, Lower,	127 3 29	63	36	6	10	16	10	7	4	.	.	4	47 5 0	43 0 0
Fiddaun, Upper,	257 3 11	46	28	9	5	14	6	4	2	.	.	2	103 12 0	100 0 0
Firgrove,	157 2 3	29	8	35	28	63	3	3	14	.	.	14	110 5 0	118 5 0
Inistioge,	1,739 0 8	111	165	57	62	119	11	25	20	.	.	20	1,217 13 0	1,155 10 0
Kilcross,	894 3 2	372	209	94	75	169	51	36	31	.	.	31	338 11 0	338 1 0
Kilkieran,	313 0 35	71	62	23	20	43	10	10	6	.	.	6	145 18 0	140 5 0
Killeen,	244 2 15	155	90	48	56	104	21	15	16	1	.	17	99 12 0	114 5 0
Kilmacshane,	705 0 34	139	115	50	46	96	17	14	13	.	.	13	450 0 0	444 0 0
Powerswood,	665 3 30	207	124	42	53	95	35	22	21	.	.	21	293 17 0	290 5 0
Rathleen,	272 1 21	50	32	12	13	25	7	5	5	.	.	5	101 9 0	99 0 0
Rossroe,	147 0 5	42	30	6	9	15	6	5	3	.	.	3	57 6 0	55 15 0
Seven Islands,	5 1 2	.	.	.	.	.	.	.	.	.	.	.	6 0 0	2 0 0
	9,741 1 19	2,545	1,834	696	701	1,397	383	320	253	1	.	254	5,192 7 0	5,056 1 0
Inistioge T.,	.	956	725	301	349	650	145	134	120	3	.	123	.	.
Total,	9,741 1 19	3,501	2,559	997	1,050	2,047	529	454	373	4	.	377	5,192 7 0	5,056 1 0
JERPOINTABBEY P.:														
Jerpointabbey,	764 2 0	201	244	91	92	183	45	50	36	.	.	36	442 11 0	393 0 0
Jockeyhall,	50 3 18	61	45	11	7	18	13	10	3	.	.	3	22 8 0	21 0 0
Knockard,	192 3 5	113	10	16	7	23	19	4	4	.	.	4	75 15 0	72 0 0
Total,	1,006 0 23	375	305	118	106	224	77	64	45	.	.	45	540 14 0	486 0 0
JERPOINT WEST P., pt. of:														
Baunskeha,	909 2 13	.	179	61	50	111	.	29	20	.	.	20	366 4 0	364 10 0
Castlecosker,	509 3 35	60	37	10	10	20	10	6	5	.	.	5	103 5 0	103 15 0
Jerpoint West,	399 3 27	106	87	29	30	59	17	16	13	.	.	13	334 16 0	320 15 0
	1,819 1 35	166	303	100	90	190	27	51	38	.	.	38	826 5 0	798 0 0
Baunskeha T.,*	.	166	.	.	.	.	27	.	.	.	.	.	.	.
Total, (a²)	1,819 1 35	336	303	100	90	190	54	51	38	.	.	38	826 5 0	798 0 0
KILDERRY P.:														
Ballysallagh,	617 2 14	121	66	22	25	47	24	11	8	.	.	8	379 10 0	366 10 0
Feathallagh,	295 1 14	17	28	8	12	20	3	5	4	1	.	5	156 8 0	156 10 0
Kilderry,	419 0 11	123	72	30	36	66	16	13	10	.	.	10	419 5 0	419 5 0
Kilnagar,	342 0 25	125	82	15	21	36	19	13	5	.	.	5	260 8 0	257 5 0
Ossoryhill,	516 1 12	169	154	66	64	130	32	26	25	.	.	25	180 0 0	175 10 0
Total,	2,192 1 36	575	402	141	158	299	94	66	52	1	.	53	1,395 17 0	1,375 0 0
KILFANE P.:														
Badgerrock,	125 0 3	59	38	13	20	33	11	9	9	.	.	9	25 3 0	24 0 0
Ballykeoghan,	69 2 34	37	25	11	14	25	8	6	5	.	.	5	44 15 0	43 15 0
Blessington,	120 2 26	4	10	2	9	11	2	5	4	.	.	4	46 8 0	45 0 0
Castlegarden,	1,018 0 35	214	134	65	47	112	30	23	17	.	.	17	452 6 0	445 15 0
Cloghscregg,	1,032 2 34	103	79	39	39	78	24	20	17	.	.	17	337 16 0	335 5 0

* The village of Baunskeha, not now containing twenty houses, has been included with the townland of Baunskeha.
(a²) The remainder of the parish of Jerpoint West is in the baronies of Ida and Knocktopher; the entire parish contains 677 persons.

Pnnted image digitised by the University of Southampton Library Digitisation Unit

KILKENNY.

Parishes, Townlands, and Towns.	Area.	Population: In 1841. Persons.	Population: In 1851. Persons.	Population: In 1861. Males.	Population: In 1861. Females.	Population: In 1861. Total.	Houses: In 1841. Number.	Houses: In 1851. Number.	Houses: In 1861. Inhabited.	Houses: In 1861. Uninhabited.	Houses: In 1861. Building.	Houses: In 1861. Total.	Valuation: Poor Law Valuation in 1851. £ s. d.	Valuation: General Valuation in 1861. £ s. d.
	A. R. P.													
KILFANE P.—*continued.*														
Cam,	106 2 27	32	17	10	6	16	6	5	3	.	.	3	55 9 0	55 0 0
Glebe,	75 3 1	12	11	3	2	5	1	1	1	.	.	1	79 0 0	79 0 0
Kilfane Demesne,	514 2 8	38	42	24	23	47	5	6	7	1	.	8	550 10 0	550 10 0
Kilfane, East,	95 0 0	13	2	3	1	4	2	2	1	.	.	1	66 13 0	66 5 0
Kilfane, West,	91 0 12	19	43	13	18	31	3	7	5	.	.	5	87 14 0	86 5 0
Kilmurry,	28 2 30	.	.	.	.	.	.	.	.	.	.	.	27 10 0	27 10 0
Knockanroe, North,	119 1 25	74	81	22	23	45	17	17	13	1	.	14	109 2 0	110 10 0
Knockanroe, South,	24 2 30	31	11	2	2	4	5	2	2	.	.	2	21 0 0	21 0 0
Stonsen,	77 0 22	87	82	32	47	79	16	15	14	.	.	14	79 15 0	60 10 0
Stream,	208 2 34	65	55	18	18	36	11	11	7	.	.	7	164 0 0	165 5 0
Sugarstown,	263 2 5	83	52	23	21	44	11	8	8	.	.	8	103 5 0	193 15 0
Total,	3,971 2 12	931	692	290	290	580	152	137	113	2	.	115	2,342 6 0	2,329 5 0
KILKIERAN P.:														
Grove or Cramersgrove,	356 3 20	55	35	17	15	32	8	6	4	.	.	4	225 5 0	224 15 0
Kilkieran,	749 0 1	120	155	53	53	106	16	22	16	.	.	16	548 4 0	547 5 0
Total,	1,105 3 21	175	190	70	68	138	24	28	20	.	.	20	773 9 0	772 0 0
KILLARNEY P.:														
Killarney,	155 0 34	75	52	29	23	52	12	7	7	.	.	7	127 15 0	126 0 0
KILMACAHILL P.:														
Ballinvally,	1,030 2 21	325	259	76	94	170	49	45	30	1	.	31	423 11 0	410 15 0
Butlersgrove,	207 2 32	51	36	17	13	30	6	6	4	.	.	4	159 9 0	161 0 0
Castlekelly,	511 3 26	241	183	74	63	137	40	33	27	.	.	27	452 15 0	446 15 0
Garryduff,	866 2 33	298	282	83	77	160	52	37	31	2	.	33	711 17 0	783 15 0
Jordanstown,	95 3 6	41	29	15	10	25	7	4	5	.	.	5	83 1 0	120 10 0
Kilmacahill,	269 1 23	86	100	35	29	64	14	17	14	2	.	16	282 19 0	335 0 0
Paulstown,	1,074 2 26	229	204	94	86	180	40	37	35	.	.	35	914 10 0	901 15 0
Redbog,	95 0 10	.	.	.	.	.	.	.	.	.	.	.	67 0 0	67 0 0
Sraghgaddy,	313 0 6	71	29	21	18	39	11	6	6	.	.	6	300 5 0	241 0 0
Woodville,	118 0 30	29	13	6	2	8	5	3	1	.	.	1	93 10 0	86 10 0
	4,583 0 15	1,373	1,096	421	392	813	224	188	153	5	.	158	3,388 17 0	3,561 0 0
Paulstown T., pt. of, (b²)	.	179	133	34	52	86	41	27	17	2	.	19	.	.
Gowran *Fever Hospital*,	.	.	49	.	.	.	.	1	.	.	.	.	.	.
Total,	4,583 0 15	1,552	1,278	455	444	899	265	216	170	7	.	177	3,388 17 0	3,561 0 0
KILMADUM P., part of:														
Ballyfoyle,	1,431 2 14	459	357	137	127	264	70	56	45	2	.	47	854 14 0	849 0 0
Clegbpook,	435 3 18	256	188	67	71	138	37	34	29	.	.	29	215 1 0	203 15 0
Knockaunbally,	453 0 6	117	89	43	31	74	20	17	15	.	.	15	125 5 0	123 10 0
Wildfield,	200 3 7	89	37	10	12	22	13	7	4	.	.	4	116 16 0	100 10 0
Total, (c²)	2,521 1 5	921	671	257	241	498	140	116	93	2	.	95	1,311 16 0	1,281 15 0
MOTHELL P., pt. of: (d²)														
Cassagh,	245 2 5	39	38	18	21	39	5	5	6	.	.	6	66 15 0	66 15 0
PLEBERSTOWN P.:														
Dysart,	239 0 1	16	49	16	32	50	3	8	6	.	.	6	215 14 0	212 5 0
Pleberstown,	659 0 13	246	163	43	66	109	38	32	19	.	.	10	401 0 0	391 5 0
Total,	898 0 14	262	212	61	98	159	41	40	25	.	.	25	616 14 0	603 10 0
POWERSTOWN P.:														
Annaleck, Lower,	170 2 37	40	39	18	16	34	7	7	6	.	.	6	106 10 0	106 0 0
Annaleck, Upper,	272 0 39	74	52	25	20	45	12	12	9	1	.	10	123 5 0	121 5 0
Aughkisteaun,	462 1 1	8	13	6	8	14	1	2	1	.	.	1	264 0 0	264 0 0
Ballyesbus,	130 3 38	75	46	18	20	38	11	9	6	.	.	6	127 5 0	116 15 0
Behekyle,	301 3 29	119	78	30	40	70	20	16	15	1	.	16	188 5 0	187 10 0
Coolatogher,	275 1 0	100	69	24	15	39	14	11	8	1	.	9	120 15 8	116 0 0
Coolnabrone,	163 0 30	111	87	23	36	59	18	13	10	.	.	10	83 16 0	82 10 0
Courtneboghilla,	425 0 4	133	89	40	46	86	24	16	15	.	.	15	374 0 0	370 5 0
Curraghlane, Lower,	306 0 22	95	60	24	32	56	15	13	12	.	.	12	165 5 0	161 10 0
Curraghlane, Upper,	262 2 34	112	63	14	23	37	17	13	7	1	.	8	141 2 0	140 10 0
Garryleesha,	60 1 1	9	9	6	5	11	2	1	1	.	.	1	40 0 0	40 0 0
Gorteen,	421 2 1	70	110	42	42	84	10	19	13	.	.	13	314 5 0	309 0 0
Grove,	169 3 7	1	15	8	8	16	1	1	1	.	.	1	133 0 0	133 0 0

(b²) The remainder of the town of Paulstown is in the parish of Shankill; the entire town contains 137 persons.
(c²) The remainder of the parish of Kilmadum is in the barony of Fassadinin; the entire parish contains 596 persons.
(d²) The remainder of the parish of Mothell is in the barony of Fassadinin; the entire parish contains 1,491 persons.

Pnnted image digitised by the University of Southampton Library Digitisation Unit

Parishes, Townlands, and Towns.	Area.	Population In 1841. Persons.	Population In 1851. Persons.	Population In 1861. Males.	Population In 1861. Females.	Population In 1861. Total.	Houses In 1841. Number.	Houses In 1851. Number.	Houses In 1861. Inhabited.	Houses In 1861. Uninhabited.	Houses In 1861. Building.	Houses In 1861. Total.	Valuation Poor Law Valuation in 1851. £ s. d.	Valuation General Valuation in 1861. £ s. d.
	A. R. P.													
POWERSTOWN P.—*con.*														
Mountloftus,	48 0 23	16	18	7	10	17	2	2	3	.	.	3	69 0 0	69 0 0
Pollagh,	639 1 26	195	171	62	88	150	28	29	26	.	.	26	433 15 0	427 15 0
Powerstown, East,	399 1 27	57	131	47	62	109	10	28	21	2	.	23	413 0 0	409 15 0
Powerstown, West,	15 3 11	149	13	.	.	.	26	5	.	.	.	.	12 10 0	12 11 0
Stakally,	356 1 35	150	79	30	33	63	21	15	13	.	.	13	150 0 0	146 10 0
Tincouse,	132 0 18	65	58	17	25	42	9	9	7	.	.	7	62 0 0	62 10 0
Tinnakeenly,	163 0 15	11	14	4	1	5	2	2	1	.	.	1	123 15 0	125 5 0
Tomnahaha,	231 0 27	151	113	42	48	90	28	26	17	1	.	18	156 15 0	149 10 0
Total,	5,432 2 25	1,780	1,327	487	558	1,045	278	249	194	7	.	201	3,607 0 0	3,555 6 0
RATHCOOLE P.:														
Agha,	261 2 37	7	91	23	21	44	1	12	8	1	.	9	142 5 0	141 15 0
Carrigeen,	518 0 39	150	120	53	45	98	19	18	15	.	.	15	418 18 0	413 0 0
Coolbracken,	119 2 25	7	6	8	3	11	1	1	3	.	.	3	94 10 0	94 10 0
Johnswell,	445 3 1	.	111	47	47	94	.	27	17	1	.	18	285 15 0	283 15 0
Knocknaguppogo,	285 0 33	61	36	22	17	39	9	6	5	.	.	5	60 17 0	60 0 0
Mountnugent, Lower,	214 1 26	78	55	18	21	39	10	10	10	1	.	11	106 13 0	103 5 0
Mountnugent, Upper,	246 1 25	71	44	14	19	33	11	9	7	.	.	7	81 12 0	81 12 0
Sandfordscourt,	596 3 23	42	26	22	15	37	1	4	5	.	.	5	560 0 0	523 0 0
Tullowbrin,	994 2 14	513	324	106	95	201	32	54	33	.	.	33	365 5 0	354 17 0
	3,672 3 25	929	613	313	283	596	137	141	103	3	.	106	2,115 15 0	2,055 14 0
Johnswell T.*	.	354	.	.	.	.	57	.	.	.	.	.	.	.
Total,	3,672 3 25	1,283	613	313	283	596	194	141	103	3	.	106	2,115 15 0	2,055 14 0
ST. JOHN'S P., part of:														
Archerstrath,	107 2 15	7	11	5	5	10	1	2	1	.	.	1	131 0 0	125 5 0
Baun,	157 0 4	98	76	33	35	68	17	17	16	.	.	16	152 9 0	146 15 0
Blanchfieldsland,	116 2 3	48	18	9	13	22	7	5	5	.	.	5	167 10 0	130 5 0
Bleach Green,	12 2 0	6	6	3	1	4	4	5	1	3	.	4	106 0 0	91 10 0
Bonnetstrath,	269 2 7	104	97	39	51	90	17	14	16	.	.	16	240 0 0	249 5 0
Brownstown,	537 3 10	113	79	32	34	66	18	14	12	.	.	12	403 8 0	407 0 0
Cellarstown, East,	167 3 22	58	50	12	0	20	7	3	3	.	.	3	141 18 0	138 3 0
Cellarstown, Lower,	100 0 25	26	5	2	4	6	3	3	1	.	.	1	98 0 0	96 5 0
Cellarstown, Upper,	87 2 7	38	24	10	9	19	5	3	2	.	.	2	82 15 0	82 15 0
Cellarstown, West,	299 2 0	62	61	22	21	43	11	11	6	.	.	6	223 12 0	218 5 0
Charterschool Land,	34 0 9	2	46	30	5	35	1	1	1	.	.	1	60 10 0	60 10 0
Dunmore,	105 1 32	23	12	14	17	31	4	4	7	.	.	7	125 10 0	124 15 0
Dunmore Park,	111 2 9	35	.	20	14	34	3	.	4	.	.	4	127 5 0	122 5 0
Friars Inch,	29 1 24	.	.	.	.	.	.	.	.	1	.	1	40 1 0	36 5 0
Garrincreen,	116 3 32	34	25	10	3	13	5	7	2	.	.	2	198 4 6	187 15 0
Glendine,	114 2 7	18	22	1	7	0	2	4	1	.	.	1	116 5 0	107 15 0
Greenridge,	163 0 0	15	20	4	3	7	2	4	2	.	.	2	169 13 0	161 0 0
Kingsland,	104 2 23	15	22	11	14	25	3	4	4	.	.	4	116 15 0	113 5 0
Kylcroe,	170 2 22	62	42	7	0	15	13	8	2	.	.	2	109 15 0	106 5 0
Lacken,	18 3 4	.	.	2	4	6	.	.	1	.	.	1	26 5 0	71 0 0
Leggetstrath, East,	215 3 10	66	47	21	13	34	10	10	8	.	.	8	274 10 0	271 13 0
Leggetstrath, West,	233 0 19	149	168	72	71	143	29	33	33	1	.	34	400 9 0	476 13 0
Loughmeram,	569 1 6	127	160	56	62	118	24	24	18	2	.	20	276 7 0	258 15 0
Lyrath,	74 0 18	.	.	.	.	.	.	.	.	.	.	.	65 0 0	65 0 0
Maudlinsland,	53 0 15	6	13	20	26	40	1	2	2	.	.	2	60 5 0	60 5 0
Middleknock,	55 1 24	122	94	43	41	84	20	18	22	2	.	24	120 9 0	131 0 0
Newcorhard,	208 3 3	46	37	16	6	22	7	3	3	.	.	3	222 10 0	200 10 0
Newtown,	134 0 19	48	36	21	20	41	6	7	7	.	.	7	158 5 0	168 10 0
Pennefathers-lot,	29 3 26	.	7	1	3	4	.	1	1	.	.	1	46 0 0	46 0 0
Purcellstnch,	177 2 36	65	50	28	27	50	11	11	10	2	.	12	237 16 0	291 16 0
Quarryland,	18 0 3	15	12	.	.	.	3	2	.	1	.	1	26 5 0	26 5 0
Radestown, North,	584 0 4	141	110	54	60	114	24	22	24	.	.	24	394 15 0	359 5 0
Radestown, South,	165 2 23	61	44	7	8	15	9	7	3	.	.	3	115 8 0	111 10 0
Roachpond,	3 3 19	.	.	9	16	25	.	.	6	1	.	7	14 13 0	13 15 0
Seixeslangh,	49 0 37	15	49	8	7	15	2	7	2	.	.	2	102 5 0	95 10 0
Sienhermitage,	30 0 8	30	57	8	16	24	4	14	2	.	.	2	103 10 0	98 5 0
Templemartin,	28 1 24	.	.	.	.	.	.	.	.	.	.	.	26 10 0	26 10 0
	5,259 2 31	1,655	1,508	625	632	1,257	275	274	228	13	.	241	5,504 0 6	5,533 13 0
Lunatic Asylum,	.	.	.	83	73	156	.	.	1	.	.	1	.	.
Total, (e²)	5,259 2 31	1,655	1,508	708	705	1,413	275	274	229	13	.	242	5,504 0 6	5,533 13 0
ST. MARTIN'S P.:														
Highrath,	51 2 26	.	7	7	5	12	.	3	1	.	.	1	81 10 0	104 15 0
Lavistown,	255 1 27	139	106	38	43	81	22	21	17	1	.	18	231 9 0	306 5 0
Lyrath,	63 2 23	.	4	7	15	22	.	1	7	.	.	7	63 0 0	56 19 0

* The village of Johnswell, not now containing twenty houses, has been included with the townland of Johnswell.

(e²) The remainder of the parish of St. John is in the barony of Shillelogher, and in the city of Kilkenny; the entire parish, including the inmates of Public Institutions, contains 5,610 persons.

Printed image digitised by the University of Southampton Library Digitisation Unit

KILKENNY.

Parishes, Townlands, and Towns.	Area.	Population: In 1841. Persons.	Population: In 1851. Persons.	Population: In 1861. Males	Population: In 1861. Females.	Population: In 1861. Total.	Houses: In 1841. Number.	Houses: In 1851. Number.	Houses: In 1861. Inhabited	Houses: In 1861. Uninhabited.	Houses: In 1861. Building.	Houses: In 1861. Total.	Valuation: Poor Law Valuation in 1851	Valuation: General Valuation in 1861.
	A. R. P.												£ s. d.	£ s. d.
ST MARTIN'S P.—*cont.*														
Rathbourn, or Ratheenmore,	201 1 1	34	24	6	9	15	5	4	3	.	.	3	176 5 0	176 5 0
Templemartin,	210 1 30	133	83	34	44	78	25	19	13	.	.	13	178 17 0	171 0 0
Total,	782 1 37	306	224	92	116	208	50	40	41	1	.	42	715 1 0	816 15 0
ST MAEL'S P., part of:														
Newpark, Lower,	83 1 17	212	139	50	76	134	41	32	33	.	.	33	164 19 0	147 17 0
Newpark, Upper,	160 1 35	18	20	15	10	20	4	6	6	.	.	6	241 0 0	229 15 0
Total, (f²)	243 3 12	230	159	74	86	160	45	38	39	.	.	39	405 19 0	377 12 0
SHANKILL P.:														
Ballygortean,	976 1 29	268	199	77	63	168	41	32	26	1	.	29	372 7 0	366 10 0
Ballytarsna,	213 0 8	36	27	10	6	16	7	3	1	1	.	2	183 7 0	181 5 0
Ballyvalden,	475 1 30	174	94	45	44	89	26	16	16	.	.	16	222 12 0	220 15 0
Baurnafoe,	1,159 1 14	533	272	143	129	272	97	50	44	3	.	47	402 19 0	393 9 0
Coolcuttin,	286 2 6	94	72	25	20	54	12	11	10	.	.	10	133 16 0	133 8 0
Coolcagh,	351 0 26	230	166	69	69	138	43	34	26	.	.	28	199 0 0	193 7 0
Jordanstown,	52 0 35	13	13	6	5	11	1	1	2	.	.	2	46 15 0	60 0 0
Kellymount,	1,094 3 31	419	389	163	181	344	73	70	68	2	.	70	892 6 0	929 15 0
Shankill,	1,890 0 7	663	453	204	223	427	99	81	80	2	.	82	1,263 4 0	1,368 10 0
	6,489 0 20	2,500	1,695	742	769	1,511	399	298	277	9	.	286	3,716 8 0	3,846 19 0
Paulstown T., pt. of, (g²)	.	86	68	23	28	51	14	15	10	2	.	12	.	.
Total,	6,489 0 26	2,586	1,753	765	797	1,562	413	313	287	11	.	298	3,716 8 0	3,846 19 0
THOMASTOWN P.:														
Burrellspark,	24 1 39	4	0	2	2	4	1	2	2	.	.	2	95 10 0	95 10 0
Cloghabrody,	375 0 20	59	56	38	34	72	13	11	13	.	.	13	415 6 0	352 6 0
Grenan,	653 0 12	150	132	40	46	86	26	29	15	2	.	17	1,056 10 0	936 15 0
Newtown,	500 0 13	95	65	27	41	68	22	11	11	1	.	12	706 0 0	679 1 0
Smithstown, Lower,	98 0 31	27	28	13	16	29	5	4	4	.	.	4	84 5 0	83 5 0
Smithstown Upper,	358 1 1	67	65	29	26	55	9	10	10	.	.	10	258 0 0	258 0 0
Stampspark,	16 1 27	7	.	.	.	.	1	1	.	.	.	.	*14 15 0	13 15 0
Thomastown,	16 1 10	.	.	.	.	.	.	.	.	.	.	.	656 9 0	590 3 0
	2,041 3 33	409	352	149	165	314	77	68	55	3	.	58	3,286 15 0	3,098 0 0
Thomastown T., part of, (h²)	.	2,335	1,779	621	721	1,342	459	304	270	11	1	282	.	.
Do. *Fever Hospital*,	.	.	49	3	5	8	.	1	1	.	.	1	.	.
Do *Workhouse*,	.	.	.	103	105	208	.	.	1	.	.	1	.	.
Total,	2,041 3 33	2,744	2,180	876	1,056	1,932	536	433	327	14	1	342	3,238 15 0	3,098 0 0
TISCOFFIN P.:														
Blanchvilleskill,	31 2 13	21	7	2	3	5	3	2	1	.	.	1	24 2 0	24 0 0
Castlewarren,	1,046 0 8	422	321	124	135	259	70	59	46	3	.	49	476 4 0	469 2 0
Coolgrange,	263 0 1	29	55	14	13	27	3	9	4	.	.	4	198 15 0	192 0 0
Coolgreany,	366 0 39	109	79	32	35	67	14	12	10	.	.	10	155 0 0	153 5 0
Coolmarka,	200 2 21	30	33	18	13	26	5	4	4	.	.	4	89 9 0	88 3 0
Frencystown,	976 1 0	235	196	86	92	178	35	33	30	1	.	31	392 8 0	389 15 0
Grangehill,	378 3 8	131	97	41	41	82	22	19	17	.	.	17	168 11 0	166 5 0
Moonhall,	157 0 37	25	21	6	6	12	3	4	3	.	.	3	106 10 0	106 10 0
Rathcash, East,	196 2 36	28	20	14	9	23	2	3	3	.	.	3	150 15 0	150 15 0
Rathcash, Little,	11 1 25	15	.	.	.	.	2	.	.	.	.	.	7 5 0	7 5 0
Rathcash, West,	149 0 4	4	21	7	0	15	2	3	3	.	.	3	108 15 0	106 15 0
Reevanagh,	1,029 2 9	265	264	134	141	275	48	44	46	3	.	49	302 15 0	302 0 0
Total,	4,708 2 5	1,314	1,122	473	496	969	206	192	167	7	.	174	2,175 9 0	2,157 15 0
TREADINGSTOWN P., part of:														
Ballyredding, North,	235 0 20	100	133	50	59	109	23	27	25	2	.	27	207 10 0	207 5 0
Ballyredding, South,	53 3 8	10	.	1	1	2	2	.	1	.	.	1	36 15 0	36 15 0
Bennettsbridge,	403 3 14	119	38	19	14	33	18	5	7	.	.	7	551 4 0	484 0 0
	692 3 2	229	171	70	74	144	43	32	33	2	.	35	795 9 0	728 0 0
Bennettsbridge T., part of, (j²)	.	179	192	94	90	184	43	46	33	6	.	41	.	.
Total, (j²)	692 3 2	408	363	164	164	328	86	76	66	10	.	76	795 9 0	728 0 0

(f²) The remainder of the parish of St. Mael is in the city of Kilkenny; the entire parish contains 604 persons.
(g²) The remainder of the town of Paulstown is in the parish of Kilmacahill; the entire town contains 137 persons.
(h²) The remainder of the town of Thomastown is in the parish of Columbkille; the entire town contains 1,426 persons.
(i²) The remainder of the town of Bennettsbridge is in the barony of Shillelogher and parish of *Danesfort*; the entire town contains 234 persons.
(j²) The remainder of the town of Treadingstown is in the barony of Shillelagher, the entire parish contains 850 persons.

Printed image digitised by the University of Southampton Library Digitisation Unit

Parishes, Townlands, and Towns.	Area.	Population: In 1841. Persons.	Population: In 1851. Persons.	Population: In 1861. Males.	Population: In 1861. Females.	Population: In 1861. Total	Houses: In 1841. Number	Houses: In 1851. Number.	Houses: In 1861. Inhabited.	Houses: In 1861. Uninhabited.	Houses: In 1861. Building	Houses: In 1861. Total.	Valuation: Poor Law Valuation in 1861.	Valuation: General Valuation in 1861.
	A. R. P.												£ s. d.	£ s. d.
TULLAHERIN P.:														
Ballykeoghan,	45 0 32	11	7	.	.	.	1	1	.	2	.	2	35 5 0	35 5 0
Ballynaboley,	685 1 29	101	96	44	29	73	16	15	12	2	.	14	450 15 0	445 6 0
Baronsland,	36 2 11	54	40	17	19	36	7	9	7	1	.	8	58 0 0	83 10 0
Bishopslough, East,	15 2 17	21	6	3	2	5	4	1	1	.	.	1	13 15 0	13 5 0
Bishopslough, Newtown,	574 0 37	86	61	22	24	46	12	10	9	.	.	9	464 5 0	458 5 0
Bishopslough, South,	189 3 25	14	14	11	11	22	2	1	2	.	.	2	174 0 0	174 0 0
Bishopslough, West,	96 3 26	7	19	7	5	12	1	4	3	.	.	3	73 10 0	73 0 0
Blackwell,	168 2 29	33	23	8	6	14	5	4	3	.	.	3	122 1 0	122 0 0
Boberagaddy,	259 1 1	29	43	14	14	28	5	5	4	.	.	4	182 5 0	180 10 0
Carran,	179 1 11	23	9	4	8	12	5	3	3	.	.	3	128 12 0	126 15 0
Castlefield,	196 1 36	26	13	9	13	22	4	3	3	.	.	3	178 0 0	170 10 0
Cloghala,	35 3 8	25	25	4	7	11	3	5	3	.	.	3	60 15 0	29 15 0
Crowhally,	144 3 31	43	31	14	17	31	7	8	6	1	.	7	113 17 0	112 0 0
Dungarvan,	41 0 29	46	38	21	21	42	11	8	7	.	.	7	38 10 0	38 15 0
Earlsquarter,	126 2 1	15	13	4	2	6	2	2	2	.	.	2	109 0 0	107 10 0
Kilbline,	690 1 14	141	117	44	53	97	22	20	18	1	.	19	621 13 0	619 15 0
Loughbereen,	212 1 14	32	47	24	16	40	4	4	4	.	.	4	143 15 0	143 10 0
Newhouse,	596 3 34	134	101	34	39	73	19	18	12	.	.	12	540 8 0	541 5 0
Smithstown,	9 3 34	.	.	.	.	.	.	.	.	.	.	.	7 10 0	7 10 0
Tullaherin,	759 1 26	135	144	37	36	73	10	21	11	3	.	14	719 4 0	716 15 0
Total,	5,052 0 6	976	847	321	322	643	149	112	110	10	.	120	4,243 0 0	4,162 1 0
ULLARD P., part of:														
Ballyjohnboy,	113 1 19	23	18	7	10	17	4	4	2	.	.	2	49 5 0	49 10 0
Ballymurragh,	167 1 8	10	20	8	11	19	1	3	5	.	.	5	105 0 0	105 0 0
Barnaviddaun, North,	97 1 30	26	18	1	1	2	6	4	1	.	.	1	50 10 0	49 15 0
Barnaviddaun, South,	58 1 20	17	15	7	10	17	2	3	2	.	.	2	39 0 0	39 0 0
Cloghasty, North,	137 3 4	67	25	18	13	31	12	4	5	.	.	5	79 5 0	76 0 0
Cloghasty, South,	49 1 11	24	38	15	12	27	4	8	4	.	.	4	25 15 0	25 15 0
Griffinstown,	250 3 22	115	55	18	16	34	22	12	7	.	.	7	123 15 0	117 10 0
Killeen, East,	116 3 17	70	21	8	11	19	12	5	3	.	.	3	57 5 0	57 0 0
Killeen, West,	292 0 15	79	51	38	28	66	14	8	9	.	.	9	151 15 0	152 0 0
Knockbarron, North,	54 2 28	51	10	3	2	5	9	2	2	.	.	2	27 10 0	27 0 0
Knockbarron, South,	156 1 0	74	63	18	19	37	11	13	7	.	.	7	90 0 0	87 5 0
Lackea,	102 0 32	17	13	.	.	.	3	3	.	.	1	1	48 15 0	46 12 0
Milltown,	577 2 18	249	194	50	70	120	43	40	24	.	.	24	309 0 0	294 12 0
Pesey,	48 2 8	7	10	2	2	4	1	1	1	.	.	1	22 0 0	22 0 0
Tiroe,	326 3 0	69	67	21	26	47	15	14	12	1	.	13	138 10 0	135 5 0
Ullard,	637 1 26	274	202	74	71	145	44	34	23	.	.	23	404 16 0	397 12 0
Total, (k*)	3,186 3 18	1,192	825	288	302	590	203	158	107	1	1	109	1,722 1 0	1,672 10 0
WELLS P., part of: (l*)														
Behernastrekaun, or Killure,	253 0 36	44	32	10	6	16	4	4	4	.	.	4	214 15 0	214 10 0
WOOLENGRANGE P.:														
Ashglen, or Glennafunshoge,	66 0 19	10	4	.	.	.	2	1	.	.	.	.	43 15 0	43 0 0
Baronsland,	85 2 57	4	7	.	.	.	1	1	.	.	.	.	39 15 0	57 5 0
Knockanore,	195 0 8	34	30	10	15	25	6	5	3	1	.	4	120 0 0	118 15 0
Knockbrack,	42 3 39	23	13	5	4	9	4	3	3	.	.	3	34 15 0	33 10 0
Rathcussack, or Rathcorrig,	170 2 8	39	22	15	15	30	7	5	5	.	.	5	107 5 0	103 0 0
Ratiduff,	373 2 1	74	57	36	36	74	14	13	15	.	.	15	252 10 0	242 5 0
Woolengrange,	729 2 33	144	127	69	49	118	17	15	14	1	.	15	502 5 0	494 15 0
Total,	1,663 2 25	328	265	137	119	256	51	43	40	2	.	42	1,100 5 0	1,092 10 0

(k*) The remainder of the parish of Ullard is in the baronies of Idrone, East, and St. Mullins, Lower, county of Carlow; the entire parish contains 1,361 persons.
(l*) The remainder of the parish of Wells is in the barony of Idrone, West, county of Carlow; the entire parish contains 1,073 persons.

Printed image digitised by the University of Southampton Library Digitisation Unit

KILKENNY.

BARONY OF IDA

Parishes, Townlands, and Towns.	Area.	Population In 1841. Persons	Population In 1851. Persons.	Population In 1861. Males.	Population In 1861. Females.	Population In 1861. Total.	Houses In 1841. Number.	Houses In 1851. Number.	Houses In 1861. Inhabited	Houses In 1861. Uninhabited	Houses In 1861. Building.	Houses In 1861. Total.	Valuation Poor Law Valuation in 1851 £ s. d.	Valuation General Valuation in 1861. £ s. d.
	A. R. P.													
BALLYGURRIM P.:														
Ballycroxy,	498 3 2	160	122	52	45	97	24	20	17	.	.	17	258 8 0	311 15 0
Ballyverneen,	273 0 4	124	99	20	24	44	19	19	8	.	.	8	145 0 0	178 0 0
Busherstown,	344 1 37	145	104	41	40	81	21	16	14	.	.	14	151 8 0	186 0 0
Forestalstown,	318 1 20	151	77	25	40	65	25	17	10	.	.	10	175 18 0	190 5 0
Jamestown,	294 0 18	143	84	34	33	67	25	15	11	.	.	11	170 12 0	184 0 0
Milltown,	195 0 28	73	62	13	19	32	11	10	5	.	.	5	95 12 0	115 5 0
Total,	1,923 3 29	796	548	185	201	386	125	97	65	.	.	65	996 16 0	1,165 5 0
CLONAMERY P.:														
Ballygub, New,	1,553 1 34	29	30	77	67	144	6	4	28	.	.	28	337 16 0	331 17 0
Ballygub, Old,	242 3 31	95	74	32	35	67	11	11	10	.	.	10	102 7 0	101 2 0
Bishopsland,	190 0 22	.	.	.	.	.	.	.	.	.	.	.	31 9 0	31 15 0
Clonamery,	551 0 26	164	126	53	48	101	21	18	14	.	.	14	303 0 0	296 15 0
Coolnamuck,	493 3 11	172	126	60	82	142	21	20	20	.	.	20	303 17 0	290 12 0
Oldcourt,	345 3 32	153	120	55	52	107	18	17	17	.	.	17	153 19 0	151 15 0
	3,390 1 36	613	476	277	284	561	77	70	89	.	.	89	1,232 8 0	1,193 16 0
Ballygub, New, T.,*	.	222	134	.	.	.	33	24	.	.	.	.	.	.
Total,	3,390 1 36	835	610	277	284	561	110	94	89	.	.	89	1,232 8 0	1,193 16 0
DUNKITT P.:														
Ballyhomuck,	305 3 26	99	150	50	44	94	16	24	15	1	.	16	225 10 0	196 2 0
Ballykeogian,	381 3 24	196	127	42	54	96	29	20	18	.	.	18	350 0 0	354 4 0
Ballykillaboy,	350 1 36	97	189	57	59	116	10	18	16	.	.	16	210 10 0	332 5 0
Ballymountain,	192 0 4	197	143	50	56	106	30	25	17	.	.	17	250 0 0	325 10 0
Ballynamona,	155 3 17	52	135	48	51	99	10	26	21	.	.	21	40 10 0	88 13 0
Bonnagologe,	175 3 27	31	27	11	12	23	3	3	3	.	.	3	95 10 0	90 10 0
Blossombill,	92 2 23	126	88	35	42	77	21	16	13	1	.	14	117 0 0	133 10 0
Charlestown,	278 0 20	67	47	27	20	47	12	8	8	.	.	8	159 0 0	177 10 0
Cleone,	171 1 30	9	14	27	25	52	2	2	11	2	.	13	136 0 0	173 8 0
Dunkitt,	530 1 4	509	545	158	166	324	85	95	57	2	.	59	637 10 0	696 8 0
Farnoga,	117 2 27	.	14	8	6	14	.	2	8	.	.	8	23 0 0	42 0 0
Greenville,	273 0 32	70	61	18	24	42	11	12	10	2	.	12	700 0 0	398 5 0
Kilkapy,	476 2 39	149	130	52	55	107	23	22	16	1	.	17	323 10 0	441 15 0
Melville,	270 3 11	54	42	16	19	35	8	5	5	.	.	5	200 0 0	221 10 0
Milltown,	507 3 9	177	134	74	58	132	23	20	18	.	.	18	477 0 0	572 5 0
Mellicabro,	207 0 10	64	58	9	6	15	9	10	1	.	.	1	379 10 0	256 0 0
Newtown,	82 2 20	83	97	36	28	64	14	20	14	.	.	14	80 0 0	92 10 0
Rahard,	401 2 2	122	76	24	28	52	20	18	13	1	.	14	159 0 0	163 2 0
Rahillakeen,	269 3 15	90	72	26	29	55	15	13	10	.	.	10	58 0 0	110 5 0
Rathnasmolagh,	337 0 8	78	112	35	44	79	11	20	17	3	.	20	99 0 0	134 11 0
Skeard,	295 3 8	83	137	56	71	127	11	25	21	3	.	24	154 0 0	581 0 0
Smariscastle, East,	76 3 37	49	37	17	8	25	6	6	6	.	.	6	} 160 0 0	{ 65 5 0
Smariscastle, West,	110 0 1	47	46	9	15	24	9	9	4	.	.	4		{ 116 5 0
Strangsmill,	109 0 12	40	49	18	24	42	8	10	6	5	.	11	394 0 0	294 10 0
Tinvaucoosh,	320 2 21	95	82	28	20	48	14	14	8	.	.	6	202 0 0	228 5 0
	6,773 1 25	2,584	2,562	931	964	1,895	400	438	329	21	.	350	5,670 10 0	6,067 8 0
Ballynamona T.,	.	125	.	.	.	.	21	.	.	.	.	.	.	.
Dunkitt T.,	.	.	.	73	74	147	.	.	29	1	.	30	.	.
Total,	6,773 1 25	2,709	2,562	1,004	1,038	2,042	421	438	358	22	.	380	5,670 10 0	6,067 8 0
DYSARTMOON P.:														
Ballyconnaught,	204 3 26	100	36	12	14	26	10	6	4	.	.	4	92 4 0	121 15 0
Ballyfoile, Lower,	113 3 15	50	30	25	19	44	3	5	4	.	.	4	70 0 0	65 5 0
Ballyfoile, Upper,	207 2 17	56	35	20	17	37	9	4	3	.	.	3	114 12 0	162 10 0
Ballykenna,	586 0 36	151	104	45	41	86	30	25	18	.	.	18	180 0 0	172 15 0
Ballyknock,	457 0 22	222	177	80	82	162	32	33	26	2	.	28	218 12 0	256 15 0
Ballyneale,	167 0 11	124	103	15	14	29	18	20	5	.	.	5	92 0 0	132 5 0
Ballyreddy,	316 2 11	122	110	36	38	74	29	19	11	.	.	11	135 16 0	172 15 0
Brownsford,	371 0 14	224	116	51	65	116	33	30	20	.	.	20	354 4 0	422 5 0
Brownstown,	655 0 20	178	118	49	48	97	21	17	13	4	.	17	350 0 0	348 0 0
Coolsen,	317 3 13	79	102	30	24	54	11	19	11	.	.	11	171 8 0	178 0 0
Curraghlane,	343 2 7	67	104	40	38	78	10	21	14	1	.	15	141 3 0	159 10 0
Glenballyvally,	449 0 38	105	73	38	33	71	11	12	11	.	.	11	235 4 0	230 0 0
Glentroe,	189 0 32	34	28	16	7	23	6	5	3	.	.	3	65 0 0	70 0 0
Kilbragban,	286 2 4	85	55	36	28	64	16	15	11	1	.	12	95 4 0	144 0 0
Newgrove,	409 1 27	105	49	22	30	52	15	10	10	.	.	10	198 16 8	268 5 0

* The village of Ballygub, New, not now containing twenty houses, has been included with the townland of Ballygub, New.

Printed image digitised by the University of Southampton Library Digitisation Unit

Parishes, Townlands, and Towns.	Area.	Population: In 1841. Persons.	Population: In 1851. Persons.	Population: In 1861. Males.	Population: In 1861. Females.	Population: In 1861. Total.	Houses: In 1841. Number.	Houses: In 1851. Number.	Houses: In 1861. Inhabited.	Houses: In 1861. Uninhabited.	Houses: In 1861. Building.	Houses: In 1861. Total.	Valuation: Poor Law Valuation in 1851.	Valuation: General Valuation in 1861.
	A. R. P.												£ s. d.	£ s. d.
DYSARTMOON P.—*con.*														
Shivecarragh,	262 1 26	70	59	17	10	27	9	9	5	.	.	5	121 12 0	133 5 0
Tullagher,	367 3 8	164	113	50	60	116	27	22	20	1	.	21	174 10 0	219 0 0
	6,207 2 27	1,936	1,418	582	574	1,156	283	272	189	9	.	198	2,759 16 0	3,316 5 0
Tullagher T.,*	.	187	.	.	.	.	31	.	.	.	.	.	.	.
Total,	6,207 2 27	2,123	1,418	582	574	1,156	314	272	189	9	.	198	2,759 16 0	3,316 5 0
GAULSKILL P.:														
Balliacurragh,	158 0 24	55	57	24	29	53	10	9	8	.	.	8	94 0 0	138 10 0
Ballykillaboy,	64 0 29	63	19	12	9	21	8	2	3	.	.	3	117 0 0	81 0 0
Ballynamoralian,	104 0 11	14	6	2	4	6	3	3	2	1	.	3	120 0 0	117 15 0
Bishopshall,	240 3 21	16	15	9	4	13	1	1	1	.	.	1	226 10 0	258 0 0
Cappagh,	128 2 7	19	46	15	23	38	2	8	8	3	.	11	246 10 0	219 0 0
Fahy,	355 0 28	87	82	31	34	65	11	14	10	1	.	11	120 0 0	233 0 0
Gaulstown,	251 2 21	66	55	26	23	49	7	8	7	1	.	8	192 10 0	236 16 0
Total,	1,302 2 21	350	280	119	126	245	42	45	39	6	.	45	1,116 10 0	1,264 1 0
JERPOINT, WEST, P. pt of														
Curraghmore,	467 2 10	121	100	32	26	58	22	20	12	.	.	12	96 0 0	118 15 0
Garranadarragh,	699 2 28	173	127	35	44	79	24	24	16	.	.	16	187 2 0	200 10 0
Total, (m²)	1,167 0 38	294	227	67	70	137	46	44	28	.	.	28	283 2 0	319 5 0
KILBRIDE P.:														
Ballyfasy, Lower,	349 0 11	109	77	34	39	73	14	10	10	.	.	10	} 309 0 0	{ 204 0 0
Ballyfasy, Upper,	647 2 12	163	107	47	48	95	27	20	18	.	.	18		204 8 0
Ballywairy,	322 0 2	101	72	10	9	19	16	15	4	1	.	5	101 10 0	105 0 0
Kilbride,	378 0 3	143	86	33	46	79	21	19	18	.	.	18	159 10 0	229 10 0
Total,	1,696 2 28	516	342	124	142	266	78	64	50	1	.	51	570 0 0	742 18 0
KILCOAN P.:														
Ballybraghy,	160 2 32	50	45	22	19	41	7	6	6	.	.	6	86 0 0	95 15 0
Ballyvoniera, or Moulerstown,	323 1 26	80	81	22	23	45	13	12	7	2	.	9	131 0 0	129 15 0
Ballywaury,	160 1 11	60	42	31	37	60	12	8	12	.	.	12	51 0 0	67 5 0
Cappagh,	161 2 32	96	27	8	13	21	17	4	4	.	.	4	87 0 0	103 1 0
Fleningstown,	195 3 4	65	57	28	27	55	9	9	7	.	.	7	106 0 0	125 0 0
Rickardsland, North,	45 1 25	.	.	.	.	.	.	.	.	.	.	.	12 0 0	12 10 0
Rickardsland, South,	42 2 15	3	.	.	.	.	1	.	.	.	.	.	14 0 0	10 15 0
Weatherstown,	498 0 34	191	145	51	73	124	26	23	20	.	.	20	209 10 0	269 4 0
	1,583 0 19	555	397	162	192	354	85	62	56	2	.	58	696 10 0	825 5 0
Glenmore T., pt. of, (n²)	.	.	58	26	23	49	.	11	11	.	.	11	.	.
Total,	1,583 0 19	555	455	188	215	403	85	73	67	2	.	69	696 10 0	825 5 0
KILCOLUMB P.:														
Ardbeg,	265 0 37	87	83	34	26	60	15	12	9	.	.	9	136 0 0	152 5 0
Atates Mere, or Blacknevs,	173 3 27	45	22	12	13	30	8	5	4	1	.	5	84 10 0	83 10 0
Ballinclare,	324 3 24	72	45	20	25	45	10	5	5	.	.	5	162 0 0	176 10 0
Ballincrea,	590 1 34	73	166	81	79	160	14	29	25	.	.	25	254 10 0	302 3 0
Ballinlammy,	611 0 2	133	96	42	40	82	21	15	15	.	.	15	210 0 0	236 0 0
Ballinlaw,	75 1 39	52	2	3	2	5	8	1	1	.	.	1	86 0 0	92 0 0
Ballyhoback,	281 2 24	90	48	16	21	59	13	10	8	.	.	8	213 0 0	213 10 0
Ballynamena,	79 3 21	28	14	3	1	4	4	2	1	.	.	1	22 0 0	50 0 0
Ballyrahan,	146 1 14	68	40	12	22	34	11	9	6	.	.	6	50 10 0	114 0 0
Ballyrowragh,	322 3 18	55	59	20	16	36	5	7	7	.	.	7	.	212 0 0
Ballyvarring,	242 2 3	53	65	25	25	50	6	7	5	.	.	5	291 0 0	165 16 0
Carriganurra,	393 2 6	151	125	44	47	91	22	18	15	.	.	15	158 0 0	211 15 0
Cataock,	117 0 27	18	8	6	5	11	2	2	2	.	.	2	38 0 0	38 0 0
Curraghmore,	239 2 0	89	64	27	22	49	13	11	8	.	.	8	122 0 0	155 15 0
Davidstown,	426 3 19	94	74	21	23	44	17	14	8	.	.	8	159 0 0	196 10 0
Gaulstown,	143 0 5	65	49	21	22	43	11	8	6	.	.	6	77 0 0	103 5 0
Grogan,	407 2 9	106	90	42	31	73	16	13	11	.	.	11	188 10 0	210 16 0
Kearneyshay,	141 0 5	9	17	4	10	14	2	2	2	.	.	2	154 10 0	142 15 0
Knockbrack,	556 1 21	95	90	46	35	81	15	15	12	.	.	12	241 10 0	285 5 0
Moanree,	53 1 6	7	.	.	.	.	1	.	.	1	.	1	17 10 0	20 5 0
Nicholastown,	623 1 4	211	212	62	77	139	37	39	26	.	.	26	316 10 0	316 0 0
Rathaghah,	44 1 36	20	16	3	2	5	2	3	1	.	.	1	31 0 0	20 0 0
Rathmore,	574 3 19	182	261	72	65	137	26	30	24	1	.	25	301 0 0	461 0 0

* The village of Tullagher, not now containing twenty houses, has been included with the townland of Tullagher.
(m²) The remainder of the parish of Jerpoint, West, is in the baronies of Gowran and Knocktopher; the entire parish contains 677 persons.
(n²) The remainder of the town of Glenmore is in the parish of Kilmakevoge; the entire town contains 132 persons.

Printed image digitised by the University of Southampton Library Digitisation Unit

KILKENNY.

Parishes, Townlands, and Towns.	Area.	Population In 1841. Persons.	Population In 1851. Persons.	Population In 1861. Males.	Population In 1861. Females.	Population In 1861. Total.	Houses In 1841. Number.	Houses In 1851. Number.	Houses In 1861. Inhabited.	Houses In 1861. Uninhabited.	Houses In 1861. Building.	Houses In 1861. Total.	Valuation: Poor Law Valuation in 1861.	Valuation: General Valuation in 1861.
	A. R. P.												£ s. d.	£ s. d.
KILCOLUMB P.—*con.*														
Redgap,	33 0 2	10	14	3	2	5	3	2	1	1	.	2	.	10 10 0
Ringville,	213 0 19	41	36	16	14	30	8	6	4	1	.	5	337 0 0	280 5 0
Rochestown,	362 0 33	270	223	98	103	201	44	41	37	.	.	37	598 10 0	787 19 0
Scartnamoe,	76 0 28	19	22	14	28	42	2	3	7	.	.	7	41 0 0	63 0 0
Treanarce,	252 1 19	54	46	22	20	42	7	8	8	.	.	8	70 0 0	94 15 0
	8,274 0 21	2,210	1,930	771	761	1,552	343	317	258	5	.	263	4,297 10 0	5,145 15 0
Ballincrea T.,*	.	197	.	.	.	.	28	.	.	.	.	.	.	.
Total,	8,274 0 21	2,407	1,930	771	761	1,552	371	317	258	5	.	263	4,297 10 0	5,145 15 0
KILMAKEVOGE P.:														
Aylwardstown,	555 1 24	183	153	62	65	127	25	22	21	.	.	21	594 10 0	406 10 0
Ballynamuha,	290 1 14	107	70	29	33	62	14	12	12	.	.	12	163 0 0	195 15 0
Carrickcloney,	500 1 26	140	129	41	49	84	18	17	12	.	.	12	298 10 0	332 10 0
Graigemakill,	156 3 4	183	72	23	31	54	33	15	10	.	.	10	93 0 0	122 5 0
Haggard,	543 3 7	165	114	44	43	87	28	20	13	.	.	13	100 0 0	239 0 0
Kilmakevoge,	210 1 38	73	73	22	30	52	11	11	11	.	.	11	82 0 0	151 10 0
Mulleonshone,	295 0 20	65	40	16	21	37	9	6	6	.	.	6	143 10 0	174 15 0
Parkstown, Lower,	187 0 5	69	54	16	14	30	11	10	5	.	.	5	157 10 0	89 10 0
Parkstown, Upper,	169 0 29	45	14	6	6	12	0	2	2	.	.	2		53 15 0
Robinstown,	323 1 3	209	70	23	34	57	39	12	12	.	.	12	217 0 0	270 2 0
	3,231 3 10	1,239	701	285	317	602	197	127	104	.	.	104	1,700 0 0	2,100 12 0
Glenmore T., pt. of, (o²)	.	.	125	43	40	83	.	31	20	.	.	20	.	.
Total,	3,231 3 10	1,239	916	328	357	685	197	158	124	.	.	124	1,700 0 0	2,100 12 0
LISTERLIN P., part of:														
Ballaloig,	362 2 32	116	84	48	37	85	15	14	13	.	.	13	133 0 0	169 0 0
Ballycurrin,	340 2 10	112	100	36	32	68	15	15	13	.	.	13	115 8 0	192 5 0
Ballynaslo,	341 2 8	143	73	38	50	88	23	16	14	.	.	14	134 16 0	170 15 0
Brabstown,	151 2 11	21	16	10	3	13	3	2	3	.	.	3	69 12 0	86 15 0
Brownstown,	110 0 5	21	19	.	.	.	4	2	.	.	.	.	.	40 15 0
Gulkagh Beg,	68 2 8	36	11	7	6	13	5	3	2	.	.	2	29 0 0	30 15 0
Gulkagh More,	134 1 19	56	34	19	15	34	6	4	5	.	.	5	43 8 0	57 15 0
Listerlin,	1,407 2 36	529	313	125	126	251	76	57	41	3	.	44	765 12 0	848 15 0
Rahera,	236 2 38	60	33	20	16	36	7	6	5	.	.	5	71 12 0	109 5 0
Total, (p²)	3,161 3 7	1,094	683	303	290	593	154	110	96	3	.	99	1,410 16 0	1,706 0 0
RATHPATRICK P.:														
Ballislow,	348 2 35	93	135	33	49	82	17	26	16	2	.	10	182 10 0	198 3 0
Drumdowney, Lower,	178 2 13	154	39	91	97	188	21	6	33	.	.	33	901 10 0	167 5 0
Drumdowney, Upper,	952 0 11	194	276	7	17	24	30	47	4	.	.	4		707 0 0
Gatteens,	1,002 2 13	490	336	157	146	285	83	59	51	.	.	51	1,099 10 0	1,135 11 0
Kilmurry,	1,239 3 36	554	507	162	201	383	106	100	78	1	.	79	960 10 0	1,037 3 0
Luffany,	237 3 15	64	73	24	22	46	8	11	9	.	.	9	122 0 0	133 10 0
Murtaghstown,	153 3 10	72	56	16	27	43	11	9	10	.	.	10	77 10 0	92 15 0
Rathpatrick,	365 3 25	153	125	47	48	95	24	20	15	.	.	15	310 10 0	339 5 0
Total,	4,479 1 30	1,774	1,547	537	609	1,146	309	278	216	3	.	219	3,654 0 0	3,010 19 0
ROSBERCON P.:														
Annefield,	78 1 10	5	6	2	3	5	1	1	1	1	.	2	136 6 0	113 10 0
Ballybag,	233 3 29	84	40	16	16	32	17	7	5	.	.	5	166 12 0	210 10 0
Garranbeby, Big,	189 1 15	41	45	17	19	36	6	8	7	.	.	7	155 8 0	166 0 0
Garranbeby, Little,	24 1 11	2	5	1	3	4	2	2	2	.	.	2	20 0 0	29 15 0
Glenarraew,	137 1 32	23	22	7	6	13	2	2	2	.	.	2	74 0 0	71 10 0
Glina,	77 3 21	25	23	8	6	14	8	8	2	.	.	2	95 10 0	75 5 0
Hoodsgrove,	295 0 33	140	112	52	51	103	20	16	19	.	.	19	141 4 0	174 15 0
Millbanks,	196 0 2	135	144	91	89	180	27	38	39	5	.	44	575 16 0	270 10 0
Raheen,	269 0 24	56	64	36	32	60	8	11	10	2	.	12	143 0 0	360 15 0
Rosbercon,	110 0 34	29	35	.	.	.	8	10	.	.	.	.	821 4 0	708 15 0
Tinnakilly, Big,	216 3 24	160	135	50	52	102	32	25	21	.	.	21	293 12 0	219 15 0
Tinnakilly, Little,	17 3 0	13	.	.	.	.	3	.	.	.	.	.	17 0 0	16 0 0
Tinnaranny,	820 0 9	415	263	76	70	146	59	51	26	1	.	27	439 15 6	560 0 0
	2,674 2 4	1,128	900	346	357	703	152	174	134	9	.	143	2,999 7 6	3,025 0 0
Rosbercon T.,	.	410	276	101	137	238	63	44	20	5	.	33	.	.
Total,	2,674 2 4	1,538	1,170	447	494	941	250	210	162	14	.	176	2,999 7 6	3,025 0 0

* The village of Ballincrea does not now contain twenty houses, it has therefore been included with the townland of Ballincrea.

(o²) The remainder of the town of Glenmore is in the parish of Kilcorn; the entire town contains 132 persons.

(p²) The remainder of the parish of Listerlin is in the barony of Knocktopher; the entire parish contains 871 persons.

Printed image digitised by the University of Southampton Library Digitisation Unit

COUNTY OF

Parishes, Townlands, and Towns.	Area.	Population					Houses						Valuation	
		In 1841.	In 1851.	In 1861.			In 1841.	In 1851.	In 1861.				Poor Law Valuation in 1861.	General Valuation in 1861.
		Persons.	Persons.	Males.	Females	Total	Number.	Number	Inhabited.	Uninhabited.	Building.	Total.		
	A. R. P.												£ s. d.	£ s. d.
ROSSMAN P., part of:														
Bishopsmountain,	404 3 28	70	29	8	8	16	10	6	4	.	.	4	60 0 0	61 0 0
Carrickinnane,	65 0 31	16	14	2	3	5	2	2	1	1	.	2	20 0 0	34 0 0
Farnoge, East,	210 2 36	92	12	6	6	12	11	3	4	.	.	4	200 10 0	60 11 0
Farnoge, West,	621 0 31	65	89	31	34	65	12	15	12	.	.	12		161 11 0
Rahard, East,	26 0 35	79	.	.	.	.	11	.	.	.	.	.		7 15 0
Rahard, West,	254 1 1	47	89	30	37	67	8	12	11	.	.	11	146 0 0	151 15 0
Rahillakeen,	122 3 0	3	.	.	.	.	1	.	.	.	.	.	26 0 0	19 5 0
Total (q*),	1,705 1 2	372	233	77	88	165	55	38	32	1	.	33	462 10 0	515 17 0
SHANBOGH P.:														
Annaghs,	565 0 17	69	43	6	12	18	13	10	5	2	.	7	561 4 0	591 15 0
Ballyeden,	129 3 38	53	30	9	11	20	8	5	4	.	.	4	18 12 0	57 0 0
Glanctoghlea,	128 2 36	45	50	13	18	31	8	9	4	1	.	5	89 0 0	113 5 0
Shanbogh, Lower,	326 3 31	86	75	25	30	55	14	15	9	1	.	10	193 0 0	216 5 0
Shanbogh, Upper,	649 2 24	230	218	93	89	182	41	40	32	3	.	35	379 16 0	450 10 0
Total,	1,802 1 26	491	416	146	160	306	84	79	54	7	.	61	1,271 12 0	1,429 15 0
THE ROWER P.:														
Ballitogue,	664 1 23	232	211	84	82	166	35	37	29	.	.	29	540 4 0	513 5 0
Ballinabarney,	557 0 2	160	141	59	62	121	20	20	20	1	.	21	290 12 0	316 5 0
Ballinvarry,	121 1 34	83	80	15	31	46	17	20	10	.	.	10	63 4 0	61 16 5
Ballievarry, English,	449 1 35	158	79	53	47	100	20	12	12	.	.	12	244 11 0	237 11 0
Ballinvarry, Irish,	157 3 9	89	96	46	44	90	11	11	13	.	.	13	105 9 0	100 5 0
Ballycommon,	122 2 5	47	35	11	5	16	8	6	3	.	.	3	114 4 0	66 15 0
Ballyfareen,	179 0 37	56	38	15	14	29	7	5	4	.	.	4	75 8 0	77 15 0
Ballyeunry,	349 2 27	156	78	49	45	94	20	13	18	.	.	18	213 16 0	223 10 5
Bishopsknock,	27 0 9	18	14	1	3	4	3	3	1	.	.	1	9 1 0	6 5 0
Brandonhill,	1,057 1 3	.	11	.	.	.	.	1	.	.	.	.	49 10 0	45 13 0
Carraaroe, Lower,	144 3 34	71	63	25	28	53	11	11	9	.	.	9	88 0 0	85 0 0
Carraaroe, Upper,	281 3 13	127	71	21	27	48	17	11	10	.	.	10	152 0 0	170 5 0
Carrickanoran,	214 3 15	5	6	2	1	3	1	2	1	.	.	1	47 0 0	47 0 0
Clogaralt,	96 2 15	13	17	3	5	8	3	4	1	.	.	1	70 5 0	66 10 0
Coole,	157 3 7	40	19	16	15	31	6	2	4	.	.	4	126 0 0	137 15 0
Coolhill,	439 0 13	157	66	34	36	70	19	15	9	.	.	9	222 7 0	213 10 0
Coolrainy,	172 0 36	94	62	21	22	43	17	15	8	.	.	8	94 0 0	89 5 0
Cullaun,	486 3 24	260	124	52	53	105	37	21	19	.	.	19	216 12 0	212 10 0
Cullentragh,	565 3 1	131	83	34	29	63	17	10	10	.	.	10	220 6 0	217 5 0
Farrantemple,	151 0 32	84	4	33	35	66	13	1	14	1	.	15	108 16 0	127 15 0
Garranvabby,	151 1 5	53	19	5	9	14	6	3	2	.	.	2	86 12 0	87 0 0
Grange,	414 2 12	70	64	26	33	59	10	12	10	.	.	10	348 4 0	363 15 0
Heroitage,	104 2 29	21	19	5	7	12	3	3	3	.	.	3	70 0 0	62 10 0
Kileoenelly,	177 2 0	57	20	10	15	31	6	4	6	.	.	6	70 0 0	69 5 0
Killeens,	78 2 17	25	27	10	11	21	4	5	4	.	.	4	45 2 0	43 15 0
Kiltown,	350 2 25	222	163	59	53	112	31	23	20	.	.	20	165 18 0	193 0 0
Knockatore,	279 2 2	126	124	36	41	77	17	17	13	.	.	13	166 16 0	167 0 0
Kylemore,	311 0 9	138	104	26	37	63	17	15	15	1	.	16	332 0 0	325 19 0
Lennaght,	103 0 22	30	55	11	19	30	4	5	3	.	.	3	70 12 0	72 19 0
Mungan,	302 0 7	133	114	31	39	70	22	23	14	1	.	15	168 0 0	170 15 0
Newfarm,	54 1 21	36	31	10	12	22	5	4	2	.	.	2	35 0 0	33 5 0
Raheenduff,	223 2 18	150	92	45	41	86	22	12	17	1	.	18	140 16 0	145 0 0
Rathmagadan,	246 2 8	83	60	38	38	76	12	10	11	.	.	11	120 8 0	179 5 0
Ringwood,	206 3 37	30	28	16	16	32	5	5	5	.	.	5	225 12 0	199 0 0
Rosenanowl,	119 0 21	40	46	15	19	34	7	8	6	.	.	6	80 12 0	85 0 0
Russellstown,	198 3 24	91	81	25	27	52	12	13	9	.	.	9	113 16 0	163 5 0
Stripes,	55 3 15	35	34	11	9	20	6	6	3	.	.	3	26 0 0	32 10 0
Tincarraun,	178 2 36	55	46	22	18	40	6	6	6	.	.	6	162 8 0	140 10 0
Tunascolly,	300 0 30	95	83	36	30	66	14	17	11	.	.	11	182 16 0	196 15 0
Tunaslatty,	257 2 33	148	94	38	40	78	19	15	11	.	.	11	198 12 0	199 5 0
Tintine,	265 3 35	96	77	31	35	66	13	12	9	.	.	9	188 0 0	163 15 0
	10,758 0 20	3,776	2,656	1,086	1,133	2,219	523	444	375	5	.	380	6,026 0 0	6,120 5 0
The Rower T.,*	.	.	151	.	.	.	.	32	.	.	.	.	.	.
Total,	10,758 0 20	3,776	2,607	1,086	1,133	2,219	523	476	375	5	.	380	6,026 0 0	6,120 5 0

* The village of The Rower, not now containing twenty houses, it has been included with the townlands of Ballynunry, Farrantemple, and Raheenduff.
(q*) The remainder of the parish of Rossman is in the barony of Knocktopher; the entire parish contains 626 persons.

Printed image digitised by the University of Southampton Library Digitisation Unit

BARONY OF IVERK.

Parishes, Townlands, and Towns.	Area.	Population: In 1841. Persons	Population: In 1851. Persons	Population: In 1861. Males.	Population: In 1861. Females.	Population: In 1861. Total.	Houses: In 1841. Number	Houses: In 1851. Number	Houses: In 1861. Inhabited.	Houses: In 1861. Uninhabited	Houses: In 1861. Building.	Houses: In 1861. Total.	Valuation: Poor Law Valuation in 1851.	Valuation: General Valuation in 1861.
	A. R. P.												£ s. d.	£ s. d.
Aglish P.:														
Aglish, North,	235 1 15	86	82	34	40	74	10	12	11	1	.	12	205 0 0	303 0 0
Aglish, South,	291 3 7	126	150	62	73	135	17	20	18	.	.	18	375 0 0	372 5 0
Curraghmartin,	153 3 1	91	92	28	24	52	8	8	6	.	.	6	156 0 0	216 5 0
Cussaun,	58 1 12	.	.	.	.	.	.	.	.	.	.	.	57 0 0	57 10 0
Mountnelli,	315 1 38	29	34	17	17	34	3	4	4	.	.	4	295 10 0	335 5 0
Portnabully,	288 3 17	108	91	40	38	56	12	13	12	.	.	12	299 10 0	355 15 0
Total,	1,343 2 10	440	453	189	192	381	50	57	51	1	.	52	1,388 0 0	1,646 0 0
Arderra P.:														
Arderra,	583 2 12	241	211	95	88	183	37	40	38	1	.	38	422 10 0	499 8 0
Ballincurra, North,	100 0 0	22	31	11	11	22	3	6	6	.	.	6	} 147 10 0	{ 106 5 0
Ballincurra, South,	93 1 11	37	17	18	14	32	6	3	5	.	.	5		{ 98 0 0
Total,	776 3 23	300	259	124	113	237	46	49	49	1	.	49	570 0 8	703 8 0
Ballytarsney P.:														
Afaddy, or Silverspring,	165 0 27	32	16	12	18	30	5	3	7	.	.	7	197 10 0	236 15 0
Ballytarsney,	361 0 17	145	135	46	60	106	18	18	14	.	.	14	334 10 0	427 16 0
Kilcaggan,	369 2 21	81	63	33	30	63	9	8	7	1	.	8	309 0 0	401 0 0
Total,	895 3 25	258	214	91	108	199	32	29	28	1	.	29	831 0 0	1,065 11 0
Glenmore P.:														
Cashel,	227 3 27	102	74	36	41	77	14	17	15	.	.	15	130 2 6	153 10 0
Clerconey,	496 0 5	184	145	55	77	132	25	23	19	2	.	21	403 17 5	366 13 0
Glenmore,	923 0 22	293	268	131	126	257	44	42	39	1	.	40	1,054 0 2	1,142 3 0
Grangavine,	268 3 38	92	75	30	38	68	13	15	12	2	.	14	262 12 0	293 5 0
Kilkaspick,	265 1 35	124	112	42	46	08	23	22	16	1	.	17	137 5 5	147 10 0
Total,	2,091 2 7	705	694	294	328	622	119	119	101	6	.	107	1,987 17 6	2,108 3 0
Fiddown P., part of:														
Ardclone,	201 3 22	125	139	62	56	118	24	24	21	1	.	22	368 7 0	356 5 0
Ballyglassoon,	166 2 7	38	55	20	24	44	4	9	7	.	.	7	131 4 0	140 10 0
Ballygown,	405 2 2	263	168	63	75	138	32	30	26	.	.	26	190 2 4	205 16 0
Ballynamotagh,	86 1 31	100	48	15	15	30	15	8	6	.	.	8	69 7 8	65 15 0
Ballypatrick,	36 3 14	18	17	2	2	4	3	3	1	.	.	1	20 8 8	28 15 0
Banagher,	221 3 34	29	38	8	6	12	5	8	3	.	.	3	453 15 11	442 5 0
Belline & Rogerstown,	648 2 38	221	193	82	92	174	32	29	27	.	.	27	796 2 7	786 15 0
Brenar,	311 1 20	113	104	50	45	95	14	13	12	.	.	12	363 15 8	312 10 0
Cashel, or Tobermafaune,	79 2 0	22	21	.	.	.	5	5	.	.	.	.	76 7 6	48 5 0
Cerbally,	824 3 39	130	69	28	31	59	17	13	9	.	.	9	233 8 7	202 16 0
Cerlaughan,	356 2 26	183	158	61	60	121	30	29	21	.	.	21	304 5 0	337 12 0
Dowling,	440 1 20	126	90	27	31	58	18	15	13	.	.	13	269 11 0	188 0 0
Fiddown,	466 1 31	96	103	98	66	164	16	30	25	1	.	26	592 3 2	666 16 0
Fiddown Island,	40 2 14	.	.	.	.	.	.	.	.	.	.	.	104 0 0	78 0 0
Gleubower,	244 0 39	93	44	13	19	37	13	10	7	.	.	7	104 2 8	104 0 0
Gortneh,	398 1 35	124	104	45	55	100	18	15	14	.	.	14	340 1 11	319 15 0
Jamestown,	255 1 7	124	95	41	56	97	18	18	14	.	.	14	255 13 7	224 0 0
Kildalton,	799 3 25	30	60	42	59	101	10	10	20	.	.	20	1,144 0 0	382 10 0
Kilmanahin,	237 3 32	157	97	34	37	71	30	20	13	.	.	13	200 18 10	183 10 0
Mullenbeg,	743 0 37	151	68	28	27	55	23	15	10	1	.	11	269 7 9	276 5 0
Oldcourt,	517 0 31	104	133	59	66	125	27	25	13	4	.	22	260 15 8	260 4 0
Rahear,	594 0 19	174	125	60	56	116	28	25	20	.	.	20	217 14 3	234 7 0
Sandpits,	150 1 22	05	60	31	28	59	15	11	11	.	.	11	161 8 0	159 10 0
Templeorum,	252 1 1	176	113	36	44	80	36	28	16	2	.	18	156 14 9	109 0 0
Tinnakilly,	262 2 23	30	21	12	8	21	6	5	3	1	.	4	228 18 8	227 15 0
Tubernabrone,	602 0 8	107	217	82	81	163	31	44	29	.	.	29	296 13 0	280 14 0
Turkstown,	260 1 28	168	157	62	77	139	24	25	22	.	.	22	538 13 0	312 8 0
	9,680 0 0	3,044	2,590	1,064	1,117	2,181	466	465	368	10	.	378	7,917 13 2	7,430 10 0
Fiddown T.,	.	280	136	81	60	121	41	25	23	.	.	23	.	.
Leccawn T.,	.	147	.	.	.	.	24	.	.	.	.	.	.	.
Piltown T.,	.	701	608	205	290	495	153	121	97	4	.	101	.	.
Total, (*2)	9,688 0 0	4,172	3,334	1,330	1,467	2,797	686	611	488	14	.	502	7,917 13 2	7,430 10 0
Kilmacow P.:														
Ballydaw,	506 1 10	107	99	33	31	64	14	14	9	.	.	9	253 10 0	238 10 0
Ballygriffin,	167 0 19	35	29	14	20	34	5	5	6	.	.	6	143 10 0	169 15 0
Ballynearla,	467 1 31	166	154	48	59	102	24	19	17	.	.	17	383 10 0	461 6 0
Clonassy,	720 3 27	225	193	73	85	158	35	33	25	.	.	25	223 0 0	269 12 0
Dangan,	592 2 20	214	267	92	90	182	36	51	33	2	.	35	707 10 0	691 3 0

(*2) The remainder of the parish of Fiddown is in the barony of Knocktopher; the entire parish contains 3,028 persons.

Pnnted image digitised by the University of Southampton Library Digitisation Unit

Parishes, Townlands, and Towns.	Area.	Population: In 1841. Persons.	Population: In 1851. Persons.	Population: In 1861. Males.	Population: In 1861. Females.	Population: In 1861. Total.	Houses: In 1841. Number.	Houses: In 1851. Number.	Houses: In 1861. Inhabited.	Houses: In 1861. Uninhabited.	Houses: In 1861. Building.	Houses: In 1861. Total.	Valuation: Poor Law Valuation in 1851. £ s. d.	Valuation: General Valuation in 1861. £ s. d.
	A. R. P.													
KILMACOW P.—*con.*														
Flemingstown,	156 0 11	49	41	25	22	47	6	5	5	.	.	5	164 0 0	176 5 0
Granny,	1,137 1 8	523	511	239	223	462	39	35	65	5	.	70	1,263 0 0	1,438 0 0
Kilmacow,	246 1 24	115	134	42	39	81	16	25	14	1	.	15	369 0 0	360 2 0
Narrabaun, North,	126 1 7	56	51	21	19	40	10	9	9	.	.	9	} 240 0 0	{ 85 10 0
Narrabaun, South,	247 0 13	121	122	36	27	65	16	23	11	1	.	12		{ 263 10 0
Newtown,	76 2 22	50	40	13	19	32	3	7	7	.	.	7	75 0 0	90 2 0
Poulamassy,	0 3 13	10	.	8	6	14	2	1	3	.	.	3	. .	0 10 0
	4,445 0 5	1,673	1,681	641	640	1,261	263	277	204	9	.	213	3,777 0 0	4,234 10 0
Dangan T.,	.	260	196	78	87	165	45	32	30	6	.	36	.	.
Kilmacow T.,	.	187	157	83	123	211	34	37	47	6	.	53	.	.
Total,	4,445 0 5	2,120	1,986	807	850	1,657	342	346	281	21	.	302	3,777 0 0	4,234 10 0
MUCKALEE P., part of:														
Garrygaug,	495 1 9	154	115	51	51	102	19	15	14	1	.	15	175 15 6	232 10 0
Listrolin,	489 2 31	.	.	.	.	.	.	.	.	.	.	.	78 9 0	101 0 0
Monavinnaun,	156 1 29	.	.	.	.	.	.	.	.	.	.	.	25 0 11	29 0 0
Total, (s*)	1,141 1 29	154	115	51	51	102	19	15	14	1	.	15	279 13 5	362 10 0
OWNING P.:														
Ballyhenebery,	463 3 16	83	121	48	47	95	10	16	13	2	.	15	476 0 0	509 5 0
Ballynacronny,	425 1 17	190	136	64	65	129	27	22	19	.	.	19	285 15 8	277 5 0
Beafin,	162 2 30	39	9	6	8	14	4	2	2	.	.	2	61 10 0	57 15 0
Brownmountain,	134 0 33	30	13	7	5	12	4	3	2	.	.	2	32 0 0	34 5 0
Carraghmore,	576 2 3	122	76	25	26	51	15	9	6	.	.	6	219 11 9	219 10 0
Fanningstown,	421 3 19	158	156	59	59	110	21	23	10	.	.	18	485 2 9	419 10 0
Garryduff,	515 2 19	196	157	63	71	134	26	24	19	1	.	20	157 15 6	203 5 0
Garrynaren,	510 3 3	220	216	90	118	208	38	34	37	1	.	38	589 2 11	576 10 0
Owning,	799 2 33	314	275	102	109	211	55	53	43	3	.	46	461 11 0	451 16 0
Total,	4,030 2 13	1,352	1,161	464	503	967	200	186	159	7	.	166	2,770 9 7	2,751 1 0
POLLRONE P.:														
Afaddy, or Silverspring,	77 3 2	.	16	.	.	.	.	2	.	.	.	.	93 0 0	63 5 0
Ballybrassil,	260 1 34	103	81	39	31	70	12	11	8	.	.	8	270 10 0	246 10 0
Ballytarsney,	71 2 31	.	.	.	.	.	.	.	.	.	.	.	60 0 0	82 10 0
Clogga,	1,067 0 6	297	295	99	97	196	45	41	29	.	.	29	596 6 2	648 6 0
Doornane,	417 1 15	.	.	12	10	22	.	.	3	.	.	3	444 0 0	526 10 0
Grange,	843 0 10	.	.	6	4	10	.	.	2	.	.	2	633 0 0	784 10 0
Mooncoin,	43 0 10	.	.	.	.	.	.	.	.	.	.	.	107 10 0	185 18 0
Nicholastown,	184 0 31	52	44	22	21	43	7	7	6	.	.	6	162 8 0	160 15 0
Pollrone,	699 2 35	147	263	99	82	181	23	46	32	1	.	33	735 0 0	691 13 0
Portnascully,	131 3 10	35	32	19	17	36	5	4	5	.	.	5	160 0 0	163 15 0
	3,596 0 24	637	731	296	262	558	92	111	85	1	.	86	3,261 14 2	3,778 17 0
Doornane T.,	.	243	237	87	96	183	30	30	23	.	.	23	. .	.
Grange T.,	.	240	167	77	74	151	35	28	20	.	.	20	.	.
Mooncoin T.,	.	629	664	321	357	678	123	141	134	2	.	136	.	.
Pollrone T.,*	.	145	.	.	.	.	21	.	.	.	.	.	.	.
Total,	3,596 0 24	1,894	1,819	781	789	1,570	301	310	262	3	.	265	3,261 14 2	3,778 17 0
PORTNASCULLY P.:														
Ballygorey,	426 3 9	32	34	7	8	15	5	4	3	.	.	3	428 0 0	567 10 0
Clasharoe,	56 2 6	13	22	8	9	17	2	4	2	.	.	2	51 0 0	76 5 0
Corluddy,	331 1 25	178	212	108	106	214	31	35	34	.	.	34	301 0 0	370 10 0
Cussana,	124 2 2	85	85	37	33	70	10	10	9	.	.	9	115 10 0	159 10 0
Glengrant,	72 3 13	44	35	16	16	32	6	6	5	.	.	5	69 0 0	97 0 0
Licketstown,	342 2 22	37	4	59	64	123	11	1	19	1	.	20	330 0 0	390 5 0
Luffany,	444 3 20	257	256	113	97	210	37	39	33	.	.	33	454 10 0	586 10 0
Moonveen,	326 0 30	74	66	26	33	61	8	7	7	.	.	7	252 0 0	340 5 0
Portnascully,	265 0 6	78	74	29	25	54	8	8	7	.	.	7	320 10 0	358 10 0
	2,452 3 20	796	738	405	391	796	118	114	119	1	.	120	2,321 10 0	2,937 5 0
Ballygorey T.,	.	196	162	70	72	142	23	28	24	1	.	25	. .	.
Licketstown T.,†	.	137	182	.	.	.	21	20	.	.	.	.	.	.
Total,	2,452 3 20	1,131	1,082	475	463	938	167	162	143	2	.	145	2,321 10 0	2,937 5 0
RATHKIERAN P.:														
Ballincurra,	59 2 32	33	36	13	19	32	8	7	5	.	.	5	49 0 0	68 10 0
Ballinleugh,	53 0 23	19	20	9	4	13	3	3	2	.	.	2	68 0 0	70 5 0

* The village of Pollrone, not now containing twenty houses, has been included with the townland of Pollrone.
† The village of Licketstown does not now contain twenty houses, it has therefore been included with the townland of Licketstown.
(s*) The remainder of the parish of Muckalee is in the barony of Knocktopher; the entire parish contains 371 persons.

Printed image digitised by the University of Southampton Library Digitisation Unit

KILKENNY.

Parishes, Townlands, and Towns.	Area.	Population: In 1841. Persons.	Population: In 1851. Persons.	Population: In 1861. Males.	Population: In 1861. Females.	Population: In 1861. Total.	Houses: In 1841. Number.	Houses: In 1851. Number	Houses: In 1861. Inhabited.	Houses: In 1861. Uninhabited.	Houses: In 1861. Building.	Houses: In 1861. Total.	Valuation: Poor Law Valuation in 1851. £ s. d.	Valuation: General Valuation in 1861. £ s. d.
	A. R. P.													
RATHRIERAN P.—*cont.*														
Ballynamountain,	89 3 3	43	36	17	23	40	7	7	3	.	.	3	.	104 15 0
Ballytarney,	55 0 4	.	.	.	.	.	.	.	.	.	.	.	49 0 0	60 0 0
Clonasy,	341 2 35	162	97	27	36	63	29	18	10	.	.	10	61 10 0	102 0 0
Dungooly,	352 1 10	126	97	47	34	81	13	13	10	.	.	10	330 10 0	362 3 0
Farranmeadmond,	140 0 0	.	.	.	.	.	.	.	.	.	.	.	129 0 0	163 10 0
Fitbuckstown,	169 2 35	.	.	.	.	.	.	.	.	.	.	.	166 0 0	186 5 0
Listrolin,	699 1 36	206	161	72	70	142	31	23	24	.	.	24	145 10 10	153 7 0
Rathcurby, North,	124 3 24	18	21	13	13	26	3	3	4	.	.	4	102 0 0	121 0 0
Rathcurby, South,	277 2 9	65	43	21	23	44	8	6	6	.	.	6	263 0 0	348 0 0
Rathkieran,	319 0 5	155	129	36	43	79	30	29	18	1	.	19	399 10 0	446 19 0
Rochestown,	436 5 1	99	91	33	30	63	16	16	12	.	.	12	147 10 0	171 10 0
Waddingstown,	319 3 16	59	44	19	17	36	9	7	4	1	.	5	220 0 0	269 10 0
Total,	3,478 3 38	985	775	307	312	619	155	137	103	2	.	105	2,156 10 10	2,677 14 0
TIBBERAGHNY P.:														
Tibberaghny,	1,147 2 18	278	247	103	107	210	34	35	31	1	.	32	1,491 9 4	1,527 15 0
TUBRID P.:														
Barnacle,	120 3 26	10	19	7	10	17	1	2	2	.	.	2	55 10 0	60 15 0
Barrabely,	539 0 6	141	114	61	53	114	20	15	14	1	.	15	176 10 6	202 3 0
Tubrid,	344 1 8	90	83	34	35	69	16	14	12	1	.	13	160 10 5	183 0 0
Total,	1,004 1 2	241	216	102	90	200	37	34	28	2	.	30	392 10 11	445 19 0
ULLID P.:														
Ballynaboley,	865 1 37	268	204	84	70	154	37	33	27	.	.	27	328 10 0	427 11 0
Molum,	702 0 28	187	172	71	68	139	27	30	21	2	.	23	385 0 0	396 5 0
Tiermore,	102 0 6	46	51	9	15	24	6	6	4	.	.	4	61 0 0	92 12 0
Ullid,	579 0 34	145	150	65	74	139	23	22	10	.	.	13	505 0 0	532 15 0
Total,	2,248 3 25	646	577	229	227	456	93	91	70	2	.	72	1,279 10 0	1,451 3 0
WHITECHURCH P.:														
Ballyhonebery,	85 2 12	.	.	.	.	.	.	.	.	.	.	.	85 0 0	77 0 0
Baungarriff,	148 2 6	74	51	19	28	47	12	11	12	.	.	12	117 4 1	123 5 0
Castlestown,	987 1 21	407	309	100	136	236	68	59	46	3	.	49	942 7 0	1,084 15 0
Craigue,	283 0 39	35	24	12	22	34	5	3	4	.	.	4	264 12 0	203 10 0
Killoneery,	458 2 19	127	104	46	45	91	15	17	12	.	.	12	487 7 7	484 5 0
Whitechurch,	273 1 22	194	149	47	45	92	28	25	14	2	.	16	322 6 8	316 15 0
Total,	2,186 2 39	837	637	232	276	508	128	115	88	5	.	93	2,218 17 4	2,302 10 0

BARONY OF KELLS.

BALLYTODIN P.:														
Ballyhall,	279 1 3	129	91	33	34	72	19	16	13	.	.	13	146 0 0	139 15 0
Ballytobin,	298 0 1	25	83	10	13	23	4	4	4	.	.	4	235 15 8	292 0 0
Caherleak,	1,162 3 28	324	272	105	125	230	55	45	42	1	.	43	326 10 9	391 0 0
Crogintabeg (Bunbury),	181 2 39	126	59	16	25	43	24	17	11	.	.	11	117 4 0	137 18 0
Crogintabeg (Courtown),	109 3 37	43	37	13	11	29	3	3	3	.	.	3	97 10 6	111 15 0
Monassa,	201 2 15	67	54	16	19	35	14	11	8	.	.	8	99 9 6	104 9 0
Total,	2,395 2 3	714	546	205	227	432	117	98	81	1	.	82	1,524 18 3	1,626 17 8
COOLAGHMORE P.:														
Ahanure, North,	419 3 26	126	84	47	40	87	22	18	16	1	.	17	211 17 0	259 5 0
Ahanure, South,	375 0 31	92	104	27	31	58	14	24	11	.	.	11	143 0 6	167 0 0
Attateenoe, Lower,	91 0 21	56	8	3	7	10	7	1	1	.	.	1	33 11 6	45 0 0
Attateenoe, Upper,	153 3 18	94	50	20	21	41	11	8	7	.	.	7	71 14 8	85 15 0
Ballyfingh,	234 3 13	75	76	23	27	50	11	13	10	.	.	10	126 7 0	151 0 0
Bauneen,	59 0 13	.	.	.	.	.	.	.	.	.	.	.	21 0 0	21 10 0
Big Commons,	93 1 32	15	15	.	.	.	0	3	.	.	.	.	8 2 0	11 15 0
Boherawarraga,	8 3 4	.	8	2	3	5	.	2	1	.	.	1	7 2 6	7 10 0
Clashavaha,	140 2 34	47	41	25	14	39	6	5	5	.	.	0	75 17 8	93 10 0
Clonygarra,	120 0 27	60	13	8	5	13	11	5	3	.	.	3	50 4 6	62 5 0
Coolghiflags,	106 3 16	81	75	23	23	46	14	15	11	1	.	12	50 4 8	75 6 0
Coolaghmore,	430 2 0	47	40	6	19	25	12	6	5	2	.	7	279 0 0	337 17 0
Cholage,	146 1 0	31	23	12	7	15	4	5	3	.	.	3	44 12 6	54 0 0

Printed image digitised by the University of Southampton Library Digitisation Unit

Parishes, Townlands, and Towns.	Area.	Population: In 1841. Persons.	Population: In 1851. Persons.	Population: In 1861. Males.	Population: In 1861. Females.	Population: In 1861. Total.	Houses: In 1841. Number.	Houses: In 1851. Number.	Houses: In 1861. Inhabited.	Houses: In 1861. Uninhabited.	Houses: In 1861. Building.	Houses: In 1861. Total.	Valuation: Poor Law Valuation in 1851. £ s. d.	Valuation: General Valuation in 1861. £ s. d.
	A. R. P.													
COOLAGHMORE P.—*con.*														
Courtnabooly, East,	220 0 20	13	10	5	6	11	1	1	1	.	.	1	124 10 0	115 0 0
Courtnabooly, West,	227 0 26	17	10	8	3	11	1	1	1	.	.	1	131 12 6	149 10 0
Cruan,	224 2 8	65	57	23	30	53	10	8	10	.	.	10	104 10 3	151 5 0
Curragh,	60 0 27	77	.	9	7	16	14	.	3	.	.	3	22 5 6	27 5 0
Garraun,	165 3 6	83	48	16	17	33	11	9	7	.	.	7	76 0 6	94 8 0
Gortphaudeen,	11 2 7	.	.	.	.	.	1	.	.	.	.	.	6 4 0	6 5 0
Graigue,	338 3 8	52	37	15	12	27	3	0	4	1	.	5	211 17 6	244 10 0
Knockbutton,	58 3 25	43	20	8	11	19	7	4	4	.	.	4	24 3 9	32 0 0
Kylesdohir,	249 2 35	42	30	18	19	37	5	4	8	1	1	10	74 0 6	96 5 0
Kyle, East,	186 2 19	45	51	27	21	48	6	8	8	.	.	8	99 15 6	124 0 0
Kyle, West,	223 3 12	87	46	23	15	38	12	7	5	.	.	5	86 18 0	106 10 0
Mantingstown,	81 1 9	72	61	23	20	43	10	9	7	.	.	7	39 8 6	56 10 0
Physicianstown,	286 0 4	98	60	21	36	57	13	11	11	.	.	11	177 0 6	192 10 0
Scrahan,	273 1 8	60	62	22	19	41	14	10	8	.	.	8	142 18 8	147 10 0
Summerslane,	115 1 11	73	11	2	3	5	11	3	3	.	.	3	48 14 0	49 15 0
Trenchmore,	422 3 2	41	29	8	14	22	6	4	3	.	.	3	148 3 6	166 0 0
Total,	5,504 2 23	1,621	1,066	424	430	854	247	189	156	6	1	163	2,642 17 6	3,156 16 0
DUNNAMAGGAN P., pt. of:														
Ballintee,	348 0 25	112	31	12	14	26	17	6	7	.	.	7	195 15 6	238 5 0
Baunatiliaun,	14 2 27	5	10	5	5	10	1	1	1	.	.	1	8 10 0	13 5 0
Bawnhubbamaddereen,	77 0 12	11	9	5	5	10	2	2	3	.	.	3	54 7 6	66 0 0
Baysrath,	222 2 16	66	41	14	17	31	8	6	5	.	.	5	140 9 6	160 15 0
Danganmore,	375 2 24	87	136	40	44	84	12	23	16	.	.	16	243 3 6	362 15 0
Dunnamaggan, East,	212 0 23	49	66	21	29	50	9	9	7	.	.	7	137 16 8	193 10 0
Dunnamaggan, West,	293 1 9	200	154	45	52	97	41	34	24	2	.	26	135 6 0	188 2 0
Killindra,	25 1 32	17	2	.	.	.	2	1	.	.	.	.	17 13 6	22 10 0
Lackendragaun,	285 3 30	29	25	15	9	24	3	3	3	.	.	3	74 14 0	114 15 0
Longhbeg,	30 1 39	13	25	3	3	6	2	5	2	.	.	2	14 1 6	19 12 0
Loughsollish,	239 3 14	98	119	34	49	63	20	26	20	.	.	20	133 8 0	188 5 0
Moanmore,	356 2 32	73	34	10	14	24	11	9	5	.	.	5	95 9 0	99 5 0
Monachunna,	107 0 34	26	18	6	5	11	3	3	2	.	.	2	43 10 0	56 10 0
Monadubhaun,	155 1 26	12	43	11	13	24	3	8	5	.	.	5	90 12 6	123 5 0
Newtown,	189 0 22	75	52	21	27	48	13	10	9	.	.	9	110 2 6	153 0 0
Raheen,	175 1 9	58	56	18	16	26	11	10	6	1	.	7	117 11 0	145 15 0
Tuitestown,	172 3 3	84	44	17	23	40	12	8	5	.	.	5	140 5 0	140 0 0
Tuitestown, Little,	61 2 33	43	31	11	9	20	3	7	5	.	.	5	38 10 0	53 5 0
Vinesgrove,	173 3 26	56	12	4	2	6	3	3	1	1	.	2	108 0 0	135 15 0
	3,547 2 1	1,114	908	284	336	620	186	174	126	4	.	130	1,898 17 0	2,444 9 0
Dunnamaggan T.,	.	99	65	30	36	66	26	22	21	4	.	25	.	.
Total, (t²)	3,547 2 1	1,213	973	314	372	686	212	196	147	8	.	155	1,898 17 0	2,444 9 0
KELLS P., part of:														
Barronskneck,	10 2 2	.	.	.	.	.	.	.	.	.	.	.	9 3 6	7 15 0
Bonnemon,	148 0 26	21	19	12	8	20	3	2	2	.	.	2	68 5 0	87 5 0
Garranstan,	211 0 29	101	64	30	22	52	16	11	10	.	.	10	131 15 3	155 10 0
Garrynamann, Lower,	189 0 14	137	73	9	17	26	22	17	8	.	.	8	184 19 9	218 15 0
Garrynamann, Upper,	345 2 1	122	106	40	46	86	20	16	15	.	.	15	232 14 0	248 7 0
Glebe,	34 1 13	15	18	11	15	26	3	3	3	.	.	3	60 7 6	69 0 0
Goodwingarden,	684 3 18	353	322	85	69	154	67	64	34	.	.	34	457 5 7	580 0 0
Kells,	629 3 16	50	38	45	39	84	6	17	16	.	.	16	622 10 18	713 15 0
Kellsborough,	62 0 37	14	21	7	5	12	4	5	3	2	.	5	144 0 0	150 15 0
Kellsgrange,	478 2 3	183	93	51	62	113	36	29	20	.	.	20	359 4 5	389 15 0
Killinny,	380 1 17	136	117	41	43	84	24	25	14	1	.	15	359 9 6	408 10 0
Laghtbrack,	73 2 17	5	34	7	6	13	1	8	3	.	.	3	52 10 9	64 15 0
Rathduff, Bayley,	75 3 19	24	6	11	10	21	5	2	3	.	.	3	56 19 0	57 15 0
Rathduff, Lower,	98 0 0	30	27	10	11	21	4	4	4	1	.	5	60 17 9	72 0 0
Rathduff, Madden,	99 0 28	21	29	8	7	15	3	4	3	1	.	4	82 5 6	102 10 0
Rathduff, Upper,	304 3 27	76	131	47	40	87	11	21	19	.	.	10	188 8 9	225 5 0
	3,820 0 27	1,290	1,149	414	400	814	225	226	157	5	.	162	3,072 15 1	3,561 12 0
Kells T.,	.	342	419	189	208	397	59	72	82	4	.	86	.	.
Total, (u²)	3,820 0 27	1,632	1,568	603	608	1,211	284	298	239	9	.	248	3,072 15 1	3,561 12 0
KILLAMERY P.:														
Butlersweed,	470 2 5	112	69	26	44	70	17	15	12	.	.	12	195 11 6	238 3 0
Coolehill, Lower,	175 3 33	42	41	12	9	21	4	4	4	.	.	4	81 0 0	104 0 0
Coolehill, Upper,	402 0 7	177	140	35	27	62	26	25	10	2	.	12	195 10 0	267 1 0
Farranaree,	73 2 38	12	9	7	8	15	2	5	3	.	.	3	17 2 0	31 5 0

(t²) The remainder of the parish of Dunnamaggan is in the barony of Knocktopher; it is uninhabited.
(u²) The remainder of the parish of Kells is in the barony of Shillelogher; the entire parish contains 1,290 persons.

Printed image digitised by the University of Southampton Library Digitisation Unit

KILKENNY.

Parishes, Townlands, and Towns.	Area.	Population In 1841. Persons.	Population In 1851. Persons.	Population In 1861. Males.	Population In 1861. Females.	Population In 1861. Total	Houses In 1841. Number	Houses In 1851. Number	Houses In 1861. Inhabited.	Houses In 1861. Uninhabited.	Houses In 1861. Building.	Houses In 1861. Total.	Valuation Poor Law Valuation in 1861.	Valuation General Valuation in 1861.
	A. R. P.												£ s. d.	£ s. d.
KILLAMERY P.—*con.*														
Frankfort, East,	292 0 1	76	55	22	27	49	9	8	7	.	.	7	110 13 0	155 15 0
Frankfort, West,	270 3 17	56	62	22	21	43	8	7	6	.	.	6	153 14 0	163 15 0
Garranmacheany,	433 2 0	193	135	52	53	105	32	26	22	.	.	22	280 4 6	340 10 0
Garryrickan,	1,067 3 8	213	224	71	71	142	38	39	27	.	.	27	509 3 6	600 13 0
Garrythomas,	151 0 24	58	19	7	9	16	9	5	3	.	.	3	39 13 3	112 15 0
Killamery,	608 0 5	199	126	47	47	94	32	31	23	3	.	26	290 13 11	301 9 0
Kiltallaghan,	176 3 14	19	19	12	8	20	2	2	3	.	.	3	69 18 11	88 5 0
Kiltrassy,	395 1 27	77	65	22	23	45	11	7	5	1	.	6	196 18 0	255 5 0
Mealaghmore, Lower,	175 2 21	23	35	9	10	19	4	6	4	1	.	5	103 16 6	122 10 0
Mealaghmore, Upper,	149 2 0	120	55	5	8	13	24	12	2	.	.	2	63 4 6	85 10 0
Oldcastle, Lower,	172 2 37	8	17	11	4	15	1	1	1	.	.	1	68 3 0	110 10 0
Oldcastle, Upper,	195 1 36	44	13	15	16	31	7	5	4	1	.	5	68 6 0	84 10 0
Pellagh,	35 2 1	.	5	4	1	5	.	1	1	.	.	1	3 19 6	12 15 0
Rascen,	293 3 19	111	65	26	30	56	14	10	8	.	.	8	136 3 10	133 10 0
Rossaneny (Morris),	187 1 7	49	21	10	7	17	0	4	3	.	.	3	75 0 6	97 10 0
Rossaneny (Reade),	510 3 13	198	289	62	74	136	40	50	24	.	.	24	252 1 0	328 0 0
Saskin,	296 3 7	80	64	23	13	36	11	10	6	.	.	6	161 13 0	199 0 0
	6,525 2 8	1,861	1,534	500	510	1,010	299	271	178	3	.	186	3,143 11 5	3,977 13 0
Windgap T.,	.	104	.	59	77	136	21	.	28	.	.	28	.	.
Total,	6,525 2 8	1,965	1,534	559	587	1,146	320	271	206	3	.	214	3,149 11 5	3,977 13 0
KILMAGANNY P.:														
Ballygowan (Ponsonby)	395 1 15	177	114	45	39	84	25	18	12	1	.	13	182 19 3	199 5 0
Ballygowan (Reade),	374 2 0	141	50	25	15	40	13	10	5	.	.	5	136 15 6	155 0 0
Barravally,	140 3 33	44	20	8	6	14	8	7	2	.	.	2	65 17 0	73 0 0
Baunreagh,	175 0 10	51	23	12	11	23	7	4	3	.	.	3	60 9 6	62 5 0
Blackbog,	426 0 3	100	59	24	18	42	13	10	8	.	1	9	117 6 0	100 18 0
Carrigatua,	398 0 1	104	80	37	33	70	18	14	11	1	.	12	115 10 0	129 0 0
Chicean,	42 3 2	39	54	10	8	18	6	6	3	.	.	3	52 17 0	38 0 0
Clone,	374 2 20	71	54	20	13	33	9	8	5	.	.	5	247 17 0	295 0 0
Cottrellstown,	129 3 0	68	39	8	11	19	9	6	3	.	.	3	82 8 0	118 5 0
Croneenbaun,	61 0 18	12	.	.	.	.	1	.	.	.	.	.	35 5 0	37 0 0
Curralill, Lower,	234 2 25	62	46	12	10	22	8	8	3	.	.	3	123 17 0	137 15 0
Curralill, Upper,	260 1 17	78	36	10	16	26	10	6	5	.	.	5	109 13 0	116 5 0
Garranrobin,	116 2 21	24	21	5	5	10	3	3	1	.	.	1	79 17 6	78 15 0
Glea,	71 2 36	51	30	8	5	13	3	5	3	.	.	3	45 1 8	46 15 0
Kilcummy,	325 1 22	78	40	26	21	47	14	10	9	1	.	10	150 13 3	155 0 0
Kilmaganny,	273 0 30	131	102	39	50	89	20	19	15	.	.	15	366 10 6	353 2 0
Knockree,	165 0 21	47	21	13	12	25	9	6	4	.	.	4	54 12 0	72 6 0
Kyle,	177 0 14	85	43	25	27	52	9	7	7	.	.	7	92 16 8	107 0 0
Lemonstown,	382 3 31	62	50	12	11	23	8	7	3	.	.	3	203 6 0	242 5 0
Memory,	43 3 37	10	7	1	4	5	3	2	2	.	.	2	30 8 6	36 0 0
Monabeul,	187 3 20	11	32	14	14	28	2	5	5	.	.	5	83 12 6	117 0 0
Newchurch,	394 0 0	151	51	18	12	30	21	8	3	.	.	3	147 19 9	146 10 0
Newpark,	67 0 20	10	21	10	6	16	1	3	3	.	.	3	50 5 0	58 5 0
Poulley,	80 3 5	57	57	19	19	38	10	13	8	.	.	8	51 3 0	86 0 0
Raheenarran,	409 2 15	56	46	22	19	41	9	7	5	.	.	5	135 0 10	111 0 0
Readesharn,	247 0 34	23	13	10	10	20	3	2	3	.	.	3	123 0 0	152 0 0
Rogerstown,	296 0 21	64	63	20	30	50	11	8	5	.	.	5	216 4 6	261 10 0
Rossenarra,	146 1 35	51	41	10	10	20	7	5	4	.	.	4	100 17 6	123 3 0
Rossenarra Demesne,	953 3 34	111	107	34	40	74	25	23	17	.	.	17	482 11 0	595 5 0
Shancashlaun,	25 3 23	10	21	4	2	6	2	2	1	.	.	1	30 0 0	26 0 0
Srughawadda,	137 1 38	46	24	8	5	13	7	4	3	.	.	3	87 11 6	96 0 0
	7,454 3 10	2,042	1,364	509	482	991	305	235	161	3	1	165	3,870 5 10	4,299 1 0
Kilmaganny T.,	.	593	462	182	197	379	105	96	75	.	.	75	.	.
Total,	7,454 3 10	2,635	1,826	691	679	1,370	410	331	236	3	1	240	3,870 5 10	4,299 1 0
KILREE P.:														
Bushanneen,	26 3 29	.	.	.	.	.	.	.	.	.	.	.	21 6 0	26 5 0
Danganbag,	370 2 6	121	96	7	9	16	18	15	3	.	.	3	210 0 0	235 0 0
Grovebag,	233 2 4	50	22	9	14	23	4	3	3	.	.	3	216 3 6	266 15 0
Haggard,	172 2 20	45	22	10	10	20	6	3	2	.	.	2	117 17 6	151 5 0
Kilree,	420 0 0	176	74	30	40	70	31	14	14	.	.	14	267 19 6	360 0 0
Shortallstown,	304 0 3	146	70	36	29	65	21	14	11	.	.	11	202 9 0	251 5 0
Tiavaun,	419 2 33	202	121	47	51	98	34	21	18	.	.	18	253 1 6	325 10 0
Total,	1,947 1 24	720	405	139	153	292	114	70	51	.	.	51	1,308 11 0	1,816 0 0

Pnnted image digitised by the University of Southampton Library Digitisation Unit

Parishes, Townlands, and Towns.	Area.	Population: In 1841. Persons.	Population: In 1851. Persons.	Population: In 1861. Males.	Population: In 1861. Females.	Population: In 1861. Total.	Houses: In 1841. Number.	Houses: In 1851. Number.	Houses: In 1861. Inhabited.	Houses: In 1861. Uninhabited.	Houses: In 1861. Building.	Houses: In 1861. Total.	Valuation: Poor Law Valuation in 1851.	Valuation: General Valuation in 1861.
	A. R. P.												£ s. d.	£ s. d.
MALLARDSTOWN P.:														
Cappalcuna,	21 2 24	.	.	.	.	.	.	.	.	.	.	.	10 15 0	10 15 0
Courtonboody,	121 3 22	.	.	.	.	.	.	.	.	.	.	.	57 12 6	71 0 0
Kylaiteera,	197 2 21	101	47	15	10	25	19	11	5	.	.	5	70 12 6	91 5 0
Mallardstown,	258 0 25	42	36	20	25	45	5	5	7	.	.	7	128 18 6	162 10 0
Mallardstown, East,	77 1 0	27	13	12	8	20	3	2	3	.	.	3	61 10 0	72 0 0
Mallardstown, Great,	316 3 8	162	129	57	52	109	27	22	19	.	.	19	156 8 6	192 10 0
Mallardstown, Lower,	245 0 28	35	36	7	11	18	6	8	4	.	.	4	173 3 6	206 10 0
Mallardstown, Upper,	207 3 15	49	23	10	8	18	7	4	3	.	.	3	65 5 0	101 10 0
Mallardstown, West,	36 2 29	9	25	6	8	14	1	3	4	.	.	4	42 0 6	63 16 0
Mill Island,	24 3 26	8	6	6	3	9	3	2	3	.	.	3	75 0 0	85 10 0
Moangarve,	200 3 25	26	20	3	2	5	6	4	1	1	.	2	107 7 0	105 10 0
Monawinna,	32 3 28	4	3	.	1	1	1	1	1	.	.	1	17 12 0	17 0 0
Pollagh,	30 1 39	.	.	.	.	.	.	.	.	.	.	.	9 0 0	12 0 0
Rathculbin,	646 2 35	110	95	44	49	93	15	18	16	.	.	16	408 15 9	506 12 0
Spruceshay,	56 2 16	18	.	.	.	.	8	.	.	.	.	.	42 0 0	51 10 0
Total,	2,525 2 16	591	433	160	177	357	96	78	60	1	.	67	1,426 1 3	1,749 13 0
STONECARTHY P., part of (a)														
Rathduff,	55 0 36	22	10	6	3	9	4	1	1	.	.	1	50 5 0	50 0 0
TULLAHOUGHT P.:														
Ballynalinagh,	536 3 8	173	130	56	62	118	26	24	18	.	.	18	242 1 10	227 6 0
Baunfree,	280 1 25	63	62	25	29	54	13	11	9	1	.	10	44 9 6	48 17 0
Baunreagh,	153 0 32	97	81	30	26	56	14	11	8	1	.	9	91 14 6	96 5 0
Birchwood,	176 1 10	125	110	37	46	83	22	23	18	.	.	18	80 6 4	86 5 0
Bregaun,	243 2 32	35	77	15	13	28	6	15	4	.	.	4	45 16 0	59 10 0
Corraguan (Morris),	144 3 37	44	40	12	9	21	5	5	3	.	.	3	106 1 8	96 15 0
Corragunn (Reade),	63 0 3	33	23	7	6	13	5	4	4	.	.	4	42 2 4	30 19 0
Corraghuadumpaun,	168 0 13	42	32	9	12	21	7	5	4	.	.	4	102 13 3	76 10 0
Cussan,	208 2 7	80	81	28	35	63	12	10	8	1	.	9	182 5 0	207 0 0
Garranballoe,	194 2 20	47	35	20	18	38	7	5	5	1	.	6	108 2 6	111 0 0
Glencommaun,	227 1 28	127	39	13	14	27	10	8	5	.	.	5	115 10 6	89 4 0
Gortnaglogh,	169 0 27	35	26	15	9	24	6	5	5	.	.	5	106 0 0	123 5 0
Inchanaglogh,	133 1 25	76	49	45	41	86	13	6	14	.	.	14	79 15 6	84 10 0
Kilmacoliver,	347 2 8	152	108	45	45	90	26	21	21	3	.	24	207 4 3	269 15 0
Knickeen,	142 1 35	44	31	6	7	13	7	5	3	.	.	3	44 16 6	58 5 0
Knockglass,	29 0 0	46	43	9	7	16	8	7	3	.	.	3	5 17 6	7 11 0
Knockroe,	169 3 12	179	61	39	32	71	19	13	13	.	.	13	102 19 6	118 10 0
Lamoge,	466 3 35	153	119	44	42	86	17	16	14	.	.	14	293 13 6	336 10 0
Mealinghmore,	209 1 8	98	54	21	18	39	16	9	7	.	.	7	136 3 6	163 5 0
Pollrone,	253 3 21	63	63	24	34	58	7	10	9	1	.	10	135 18 0	132 15 0
Tullahought,	211 0 26	88	75	22	33	55	13	15	11	.	.	11	111 14 0	139 10 0
Total,	4,601 3 21	1,750	1,364	522	538	1,060	270	228	186	8	.	194	2,467 6 2	2,565 7 0

BARONY OF KNOCKTOPHER.

AGHAVILLER P.:														
Aghaviller,	208 3 8	70	51	7	11	18	11	11	5	.	.	5	134 13 0	132 0 0
Ballinteskin,	506 1 5	107	52	23	18	41	11	9	6	.	.	6	210 4 8	187 16 0
Balluva,	132 3 16	16	12	12	11	23	2	2	4	.	.	4	75 10 0	74 5 0
Barnadown,	551 0 33	254	96	17	20	37	43	20	6	.	.	6	211 2 0	206 15 0
Bartonsfarm,	64 2 0	40	37	.	.	.	6	6	.	.	.	.	53 4 0	48 15 0
Boolyglass,	876 0 2	64	69	80	36	106	11	14	28	.	.	28	281 13 4	254 7 0
Brownstown,	105 0 17	77	25	11	12	23	12	4	5	.	.	5	56 13 6	46 0 0
Carrickmerlin,	35 1 9	26	14	5	9	14	3	2	2	.	.	2	42 5 0	41 10 0
Castlemorris,	513 2 30	41	28	6	2	8	5	2	1	.	.	1	339 0 0	337 15 0
Catstown,	536 3 23	164	69	25	30	55	28	12	9	1	.	10	122 7 0	119 0 0
Coalpitparks,	123 1 20	28	13	4	5	9	4	2	1	.	.	1	55 8 0	55 5 0
Condonstown,	322 1 25	81	57	27	22	49	10	10	7	.	.	7	163 5 0	163 5 0
Cross,	277 2 32	114	59	25	31	56	16	13	12	.	.	12	219 9 0	219 10 0
Hugginstown,	327 3 0	68	104	29	15	38	11	19	6	.	.	6	238 1 0	224 5 0
Kingsmountain or Mylarstown,	390 3 7	129	46	20	18	38	21	9	8	.	.	8	111 1 0	109 6 0
Kyleva,	225 0 13	67	42	8	15	23	12	7	3	.	.	3	84 9 0	79 5 0
Mabbotstown,	93 0 14	11	14	11	12	23	3	3	3	.	.	3	51 15 0	51 10 0

(a) The remainder of the parish of Stonecarthy is in the baronies of Knocktopher and Shillelogher; the entire parish contains 354 persons.

Printed image digitised by the University of Southampton Library Digitisation Unit

KILKENNY.

Parishes, Townlands, and Towns.	Area.	Population In 1841. Persons.	Population In 1851. Persons.	Population In 1861. Males.	Population In 1861. Females.	Population In 1861. Total.	Houses In 1841. Number	Houses In 1851. Number	Houses In 1861. Inhabited.	Houses In 1861. Uninhabited.	Houses In 1861. Building.	Houses In 1861. Total.	Valuation Poor Law Valuation in 1851	Valuation General Valuation in 1861.
	A. R. P.												£ s. d.	£ s. d.
AGHAVILLER P.—*con.*														
Newmarket,	185 1 37	137	75	27	20	47	22	12	9	3	.	12	147 6 0	136 15 0
Westmoreland,	145 1 12	14	18	5	5	10	1	1	1	.	.	1	73 5 0	79 5 0
	5,670 3 28	1,508	881	336	342	670	232	158	116	4	.	120	2,656 11 6	2,565 12 0
Boolyglass T.,*	.	216	128	.	.	.	35	24	.	.	.	.	.	.
Huggenstown T.,	.	273	161	80	98	178	57	29	31	.	.	31	.	.
Total,	5,670 3 28	1,997	1,170	416	440	856	324	211	147	4	.	151	2,656 11 0	2,565 12 0
DERRYNAHINCH P.:														
Ballydown,	51 0 7	10	2	2	3	5	2	2	1	.	.	1	42 10 0	41 0 0
Ballyhale,	368 3 18	171	93	17	19	36	30	17	7	3	.	10	535 9 0	510 5 0
Ballytarsna,	694 0 4	157	102	43	37	80	22	12	11	.	.	11	276 14 0	276 0 0
Castlehonny,	2,071 1 10	313	235	81	76	157	43	37	29	1	.	30	647 5 0	636 10 0
Castlegannon,	972 3 0	246	170	64	59	123	34	24	19	.	.	19	452 9 0	444 1 0
Coolmees,	617 1 15	178	90	42	39	81	23	15	13	.	.	13	341 13 0	330 1 0
Growbally,	520 0 10	137	108	48	58	106	17	16	17	.	.	17	309 10 0	306 18 0
Derrylacky,	826 0 22	109	133	45	48	93	17	19	16	.	.	16	140 4 0	140 6 0
Derrynahinch,	993 0 39	242	148	51	46	97	46	26	18	.	.	18	506 2 0	493 0 0
Kilcorcan,	976 3 32	394	261	78	102	180	75	54	41	1	.	42	547 15 0	549 15 0
Knockwilliam,	240 0 32	88	32	21	21	42	10	4	6	.	.	6	157 14 0	158 6 0
	8,339 3 29	2,045	1,379	492	508	1,000	319	226	176	5	.	183	3,957 3 0	3,876 17 0
Ballyhale T.,	.	307	312	122	155	277	59	72	57	3	.	60	.	.
Total,	8,339 3 20	2,352	1,691	614	663	1,277	370	298	235	6	.	243	3,957 3 0	3,878 17 0
DUNNAMAGGAN P., part of: (*w*)														
Bayrath,	4 1 22	.	.	.	.	.	.	.	.	.	.	.	4 10 0	4 10 0
ENNISNAG P., part of:														
Ballycoam,	100 2 5	.	51	20	18	38	.	7	8	1	.	7	77 10 0	73 7 0
Knockmahooly,	133 0 33	.	19	3	5	0	.	7	1	.	.	1	78 12 0	74 0 0
Total, (*x*)	233 3 3	.	70	23	23	46	.	14	7	1	.	0	156 2 0	147 7 0
FIDDOWN P., part of:														
Ballytown,	766 2 9	175	109	47	43	90	23	18	16	1	.	17	270 0 3	309 0 0
Kilmogue,	654 2 22	172	167	69	72	141	26	25	22	.	.	22	296 18 6	292 6 0
Total, (*y*)	1,421 0 31	347	276	116	115	231	49	43	38	1	.	39	566 18 9	601 6 0
JERPOINTCHURCH P.:														
Ballyconway,	485 3 20	111	48	20	14	34	19	8	4	.	.	4	245 0 0	241 0 0
Ballylowra,	342 2 2	82	62	23	17	40	9	9	7	1	.	6	180 10 0	176 0 0
Ballynamona,	389 3 34	158	69	31	33	64	29	16	11	.	.	11	339 10 0	334 17 0
Cappagh,	516 1 6	163	32	17	11	28	36	9	6	.	.	6	166 4 0	170 10 0
Carrigeen,	107 2 20	68	56	17	21	38	14	8	8	.	.	8	99 7 0	98 5 0
Coolnebeg,	320 2 23	128	46	27	25	52	21	10	9	1	.	10	85 3 0	84 18 0
Cotterellsbooly,	781 0 27	347	110	41	45	86	56	24	17	2	.	19	634 19 0	629 10 0
Floodhall, or Rathtootorny,	394 1 11	92	53	27	38	65	15	7	12	.	.	12	381 3 0	380 6 0
Gleomore,	160 3 17	60	25	14	9	23	6	6	4	.	.	4	127 12 0	117 5 0
Jerpointchurch,	635 3 23	30	147	38	53	91	3	28	19	1	.	20	709 0 0	697 16 0
Jerpointhill,	518 2 9	141	34	10	10	20	24	9	4	.	.	4	199 17 0	193 10 0
Kilvinoge,	508 1 21	.	78	26	30	56	.	14	6	.	.	6	176 7 0	172 0 0
Oldtown,	296 2 15	240	199	64	66	130	41	39	26	.	.	26	259 8 0	248 18 0
Walton's Grove, or Mountjuliet,	536 0 6	50	36	22	27	49	7	6	8	.	.	8	499 10 0	501 0 0
Total,	5,994 2 34	1,650	905	377	399	776	276	193	143	5	.	148	4,105 10 0	4,045 10 0
JERPOINT, WEST, P., part of:														
Coolnahan,	522 2 1	146	100	38	35	73	24	16	12	.	.	12	128 4 0	120 5 0
Glanpipe,	1,157 3 36	170	135	67	74	141	27	29	24	.	.	24	276 16 6	334 5 0
Mullennakill,	849 2 2	252	200	72	64	136	36	35	24	1	.	25	202 16 6	284 5 0
Total, (*z*)	2,529 3 39	576	405	177	173	350	89	80	60	1	.	61	607 16 0	758 15 0
KILBEACON P.:														
Ballyinsky,	325 1 27	58	65	24	20	44	7	8	6	.	.	6	170 0 0	191 15 0
Ballynoony, East,	417 2 31	213	54	26	32	58	23	12	12	.	.	12	67 0 0	102 5 0
Ballynoony, West,	1,526 2 19	159	211	95	96	189	36	26	25	.	.	25	410 0 6	472 0 0

* The village of Boolyglass, not now containing twenty houses, has been included with the townland of Boolyglass.

(*w*) The remainder of the parish of Dunnamaggan is in the barony of Kells, and contains 606 persons.

(*x*) The remainder of the parish of Ennisnag is in the barony of Shillelogher; the entire parish contains 479 persons.

(*y*) The remainder of the parish of Fiddown is in the barony of Iverk; the entire parish contains 3,023 persons.

(*z*) The remainder of the parish of Jerpointwest, is in the baronies of Gowran and Ida; the entire parish contains 677 persons.

Printed image digitised by the University of Southampton Library Digitisation Unit

Parishes, Townlands, and Towns.	Area.	Population: In 1841. Persons.	Population: In 1851. Persons	Population: In 1861. Males.	Population: In 1861. Females.	Population: In 1861. Total.	Houses: In 1841. Number.	Houses: In 1851. Number.	Houses: In 1861. Inhabited.	Houses: In 1861. Uninhabited.	Houses: In 1861. Building.	Houses: In 1861. Total.	Valuation: Poor Law Valuation in 1851. £ s. d	Valuation: General Valuation in 1861. £ s. d
	A. R. P.													
KILBEACON P.—*con.*														
Ballyvatheen,	103 2 13	22	16	15	7	22	3	2	2	.	.	2	36 0 0	50 0 0
Coolanimod, North,	164 0 39	.	4	.	.	.	.	1	.	.	.	.	68 0 0	61 2 0
Coolanimod, South,	115 1 28	24	13	8	9	17	4	3	3	.	.	3	40 0 0	41 5 0
Earlsrath,	144 0 25	12	8	4	5	9	1	1	1	.	.	1	110 0 0	111 10 0
Garrandarragh,	376 1 8	196	93	44	43	87	35	20	15	2	.	17	.	370 1 0
Manselscourt,	229 0 28	9	14	7	5	12	2	2	2	2	.	4	.	79 5 0
Mullinavat,	32 0 38	13	10	7	5	12	1	2	2	.	.	2	305 0 0	139 3 0
Smithstown,	169 3 17	127	136	48	56	104	20	20	15	1	.	16	445 10 0	146 7 0
	3,402 2 33	833	629	276	278	554	122	97	83	5	.	88	1,741 10 0	1,704 13 0
Mullinavat T.,	.	529	552	258	288	546	110	94	93	3	.	96	.	.
Total,	3,402 2 33	1,362	1,181	534	566	1,100	232	191	176	8	.	184	1,741 10 0	1,764 13 0
KILKEASY P.:														
Ballybray,	427 1 32	3	93	29	40	69	1	14	11	.	.	11	235 7 0	228 15 0
Kilkeasy,	1,506 1 24	742	442	148	169	317	120	84	74	.	.	74	667 13 0	582 3 0
Knockmoylan,	1,382 0 1	497	190	79	85	164	73	27	23	1	.	21	604 9 0	594 6 0
Total,	3,317 3 17	1,247	725	256	294	550	194	125	108	1	.	109	1,447 9 0	1,405 4 0
KILLAHY P.:														
Ballintober,	261 2 3	26	27	11	6	17	3	4	2	.	.	2	87 0 0	160 10 0
Ballinva, North,	101 0 7	60	45	23	23	46	9	7	8	.	.	8	109 0 0	60 15 0
Ballinva, South,	36 1 30	24	16	6	9	15	4	3	3	.	.	3	16 10 0	19 15 0
Ballyhimmin,	239 1 19	74	46	24	21	45	7	7	6	.	.	6	196 10 0	157 5 0
Ballyknockbeg,	196 1 13	32	42	19	28	47	12	7	7	.	.	7	30 0 0	134 15 0
Ballymorris,	42 3 25	.	6	7	9	16	.	1	3	.	.	3	27 0 0	25 15 0
Ballynacooly,	158 2 15	37	36	20	17	37	4	4	4	.	.	4	112 0 0	111 10 0
Ballynoraha, North,	38 3 30	57	.	.	.	.	8	.	.	.	.	.	24 0 0	24 0 0
Ballynoraha, South,	181 3 36	.	56	16	10	34	.	6	6	.	.	6	134 0 0	124 5 0
Curraghbeby,	298 2 23	60	82	37	31	68	11	12	12	.	.	12	112 10 0	155 0 0
Inchacarraw,	118 1 18	79	80	26	31	57	14	15	11	.	.	11	85 0 0	94 10 0
Killahy,	224 3 0	91	38	39	38	77	11	11	9	.	.	9	176 0 0	184 10 0
Killeen,	208 3 23	20	15	11	7	18	2	2	2	.	.	2	140 0 0	150 15 0
Knockmore,	208 3 9	30	32	18	18	36	3	4	4	.	.	4	141 0 0	140 0 0
Moneyhenry,	121 0 38	45	33	16	17	33	0	4	4	.	.	4	140 0 0	63 10 0
Redacres, North,	239 0 38	00	65	23	32	55	9	10	9	.	.	9	143 10 0	167 0 0
Redacres, South,	116 2 5	27	14	8	5	13	4	2	2	.	.	2	65 0 0	77 5 0
Total,	2,803 2 18	792	683	304	310	614	107	101	92	.	.	92	1,771 0 0	1,857 0 0
KNOCKTOPHER P.:														
Ballyhoodan,	276 2 38	85	41	21	19	40	8	5	5	.	.	5	229 2 0	239 0 0
Ballygeardra,	793 0 35	162	101	41	44	85	23	15	13	.	.	13	412 10 0	410 10 0
Barrettstown,	576 2 17	123	111	41	52	93	18	19	13	.	.	13	464 13 0	460 0 0
Baunanattin,	22 3 2	.	.	.	.	.	.	.	.	.	.	.	17 10 0	17 10 0
Bowersacre,	1 3 4	23	.	17	6	23	3	.	4	.	.	4	17 9 0	16 0 0
Carrickshock Commons	47 2 33	.	.	.	.	.	.	.	.	.	.	.	8 9 0	8 10 0
Carrigeen,	46 3 24	38	70	19	33	52	6	14	14	.	.	14	53 13 0	49 10 0
Castlecolumb,	364 2 37	46	63	33	24	57	7	10	11	.	.	11	310 2 0	307 10 0
Common,	4 1 35	112	.	.	.	.	18	.	.	.	.	.	15 2 0	14 5 0
Coolmore,	299 3 3	136	100	52	49	101	23	17	17	.	.	17	211 12 0	209 5 0
Danesrath,	335 1 3	75	61	26	20	46	11	9	9	.	.	9	280 0 0	277 5 0
Earlsgrove,	108 0 2	25	34	8	7	15	4	4	2	.	.	2	93 5 0	96 15 0
Glebe,	24 3 30	25	.	.	.	.	3	.	.	.	.	.	17 15 0	17 15 0
Kilcurl (Anglesey),	113 0 36	34	28	13	12	25	4	4	3	.	.	3	101 0 0	106 10 0
Kilcurl (Peronsby),	141 2 4	66	42	24	23	47	10	7	8	.	.	8	114 12 0	118 10 0
Knocktopher Abbey,	228 0 36	76	32	7	10	17	8	4	2	.	.	2	258 15 0	256 15 0
Knocktopher Commons,	187 3 11	.	67	21	18	39	.	15	9	1	.	10	75 4 0	72 16 0
Knocktopher Manor,	257 1 37	79	116	70	63	133	11	23	28	2	.	30	323 14 0	310 10 0
Monaroe Commons,	68 1 30	79	102	27	30	57	15	19	14	1	.	15	63 3 0	60 18 0
Moneyhenge Commons,	30 1 30	42	30	12	12	24	9	9	5	1	.	6	21 9 0	18 15 0
Riceland,	65 3 3	19	23	6	11	17	4	6	4	.	.	4	54 5 0	53 2 0
Sheepstown,	572 1 38	274	199	58	70	128	43	38	26	2	.	28	527 17 0	520 15 0
White's Castle, Lower,	127 0 9	.	.	37	50	87	.	.	14	.	.	14	186 19 0	25 10 0
White's Castle, Upper,	27 0 21	.	.	.	.	.	.	1	.	.	.	.	24 10 0	183 12 0
	4,722 1 37	1,501	1,220	533	553	1,086	228	219	201	7	.	208	3,882 10 0	3,822 2 0
Commons T.,	.	.	.	37	44	81	.	.	23	.	.	23	.	.
Knocktopher T.,*	.	467	347	.	.	.	80	70	.	.	.	.	.	.
Total,	4,722 1 37	1,966	1,567	570	597	1,167	308	289	224	7	.	231	3,882 10 0	3,822 2 0

* The village of Knocktopher, not now containing twenty houses, has been included with the townlands of Bowersacre and White's Castle, Lower.

Pnnted image digitised by the University of Southampton Library Digitisation Unit

KILKENNY.

Parishes, Townlands, and Towns.	Area.	Population: In 1841 Persons.	Population: In 1851 Persons.	Population: In 1861. Males.	Population: In 1861. Females.	Population: In 1861. Total	Houses: In 1841 Number	Houses: In 1851 Number	Houses: In 1861. Inhabited.	Houses: In 1861. Uninhabited.	Houses: In 1861. Building.	Houses: In 1861. Total.	Valuation: Poor Law Valuation in 1851.	Valuation: General Valuation in 1861.
	A. R P.												£ s. d.	£ s. d.
LISMATEIGE P.:														
Ballyknockmore,	223 1 14	36	29	13	9	22	4	3	3	.	.	3	123 8 0	127 10 0
Keatingstown,	110 1 28	55	47	15	14	29	6	6	5	.	.	5	75 10 0	73 5 0
Knockanoylan,	138 3 31	66	21	5	11	18	15	4	4	.	.	4	74 5 0	74 5 0
Lismateige,	1,180 3 24	388	306	120	133	253	58	47	39	1	.	40	762 1 0	742 10 0
Total,	1,643 2 17	545	403	153	187	320	81	60	51	1	.	52	1,040 4 0	1,013 10 0
LISTERLIN P., part of:														
Ballymackthagill,	398 0 3	90	87	37	42	79	14	15	13	.	.	13	181 12 0	178 5 0
Ballymartin,	321 2 36	91	89	11	16	27	16	18	4	.	.	4	196 12 0	157 15 0
Darbystown,	273 1 17	73	47	26	23	49	14	10	3	.	.	3	115 12 0	128 17 0
Smithstown,	777 1 26	209	125	62	61	123	32	24	16	.	.	13	321 16 0	317 0 0
Total, (a³)	2,270 2 2	471	348	136	142	278	76	67	41	.	.	41	815 12 0	781 17 0
MUCKALEE P., part of:														
Harristown,	630 3 13	191	164	73	68	141	23	21	22	.	.	22	499 15 0	490 15 0
Miltown,	939 3 19	306	210	67	61	128	45	36	20	.	.	20	343 15 0	398 3 0
Total, (b³)	1,570 2 32	497	374	140	129	269	68	57	42	.	.	42	843 10 0	888 18 0
ROSSINAN P., part of:														
Ballintlea,	270 1 1	49	49	17	15	32	7	8	5	.	.	5	92 0 0	131 5 0
Ballygreek,	134 1 26	99	69	15	14	29	16	11	8	1	.	9	79 0 0	89 5 0
Ballyanakill,	306 2 11	83	67	24	26	50	13	12	10	1	.	11	156 10 0	150 0 0
Ballyquin,	544 2 23	116	79	22	23	45	19	13	8	.	.	8	205 0 0	227 0 0
Deerpark,	198 1 29	131	102	39	33	72	17	16	14	.	.	14	143 0 0	163 5 0
Glendonnell,	858 3 4	91	69	41	36	77	12	12	12	.	.	12	184 0 0	196 15 0
Killandrew,	235 2 20	63	46	13	13	26	9	7	6	.	.	6	109 0 0	109 15 0
Rossinan,	182 0 32	84	83	37	44	81	13	11	13	.	.	13	231 10 0	120 0 0
Scart,	398 1 13	95	60	22	27	49	15	12	11	.	.	11	180 0 0	209 3 0
Total, (c³)	2,626 0 39	811	623	230	231	461	121	100	87	2	.	89	1,360 0 0	1,396 10 0
STONECARTHY P., part of Cotterellsbooly,	210 2 33	.	9	9	2	11	.	2	2	.	.	2	335 4 0	310 18 0
Stonyford T., pt. of: (d³)	.	413	342	81	81	162	38	75	36	16	.	54	.	.
Total, (e³)	210 2 33	413	351	90	83	173	38	77	40	16	.	56	335 4 0	310 18 0

BARONY OF SHILLELOGHER.

BALLYBUR P.:														
Ballybur, Lower,	275 0 17	90	67	8	3	11	17	14	1	.	.	1	207 5 0	178 10 0
Ballybur, Upper,	392 1 16	110	68	36	45	81	19	9	9	.	.	9	358 5 0	355 10 0
Total,	667 1 33	200	135	44	48	92	36	23	10	.	.	10	565 10 0	534 0 0
BURNCHURCH P.:														
Ballymack (Dosart),	374 1 14	61	60	29	18	47	9	9	7	.	.	7	253 10 3	237 18 0
Ballymack (Flood),	200 2 25	203	97	41	33	74	40	18	15	.	.	15	129 12 6	152 5 0
Ballyroberts,	148 2 34	36	29	11	11	22	5	5	4	.	.	4	117 7 6	122 0 0
Booly,	261 3 38	89	72	31	21	52	13	12	9	.	.	9	142 7 8	185 7 0
Burnchurch,	586 0 22	235	131	38	40	78	46	27	15	2	.	17	463 0 0	570 3 0
Burnchurch Viper,	227 1 36	.	29	28	21	49	.	4	6	.	.	6	141 10 2	168 10 0
Coalsfarm,	264 3 26	54	61	9	12	21	9	10	5	.	.	5	194 17 8	242 5 0
Farmley,	255 2 28	16	35	14	22	36	4	8	5	.	.	5	202 19 9	201 0 0
Graigue, Lower,	129 0 33	32	39	16	14	30	5	8	5	1	.	6	81 9 1	96 15 0
Graigue, Upper,	241 2 9	128	99	32	43	75	22	26	16	.	.	16	105 8 0	141 10 0
Newlands,	148 0 11	18	19	26	23	49	2	2	2	.	.	2	73 18 9	92 10 0
Oldtown,	390 1 24	75	45	8	6	14	15	12	9	.	.	8	212 18 1	267 15 0
Paddock,	60 1 25	.	12	.	.	.	.	2	.	.	.	.	46 7 0	43 0 0
Sunhill,	47 1 8	21	16	5	5	10	3	3	2	.	.	2	37 17 11	41 0 0
Washers-Bog,	26 3 24	9	4	.	.	.	2	1	.	.	.	.	3 19 6	10 0 0
Total	3,363 2 37	977	748	268	269	557	175	139	100	3	.	103	2,210 4 0	2,710 1 0

(a³) The remainder of the parish of Listerlin is in the barony of Ida; the entire parish contains 871 persons.
(b³) The remainder of the parish of Muckalee is in the barony of Iverk; the entire parish contains 371 persons.
(c³) The remainder of the parish of Rossinan is in the barony of Ida; the entire parish contains 626 persons.
(d³) The remainder of the town of Stonyford is in the barony of Shillelogher and parish of Ennisnag; the entire town contains 293 persons.
(e³) The remainder of the parish of Stonecarthy is in the baronies of Kells and Shillelogher; the entire parish contains 354 persons.

Printed image digitised by the University of Southampton Library Digitisation Unit

COUNTY OF

Parishes, Townlands, and Towns.	Area.	Population: In 1841. Persons.	Population: In 1851. Persons.	Population: In 1861. Males.	Population: In 1861. Females.	Population: In 1861. Total.	Houses: In 1841. Number.	Houses: In 1851. Number.	Houses: In 1861. Inhabited.	Houses: In 1861. Uninhabited.	Houses: In 1861. Building.	Houses: In 1861. Total.	Valuation: Poor Law Valuation in 1851. £ s. d.	Valuation: General Valuation in 1861. £ s. d.
	A. R. P.													
Castleinch, or Inchyolaghan P.:														
Aughtanny,	171 2 9	23	17	10	3	13	5	4	3	.	.	3	86 15 0	86 15 0
Brownstown,	209 5 33	60	42	23	10	41	14	10	7	.	.	7	139 15 0	135 5 0
Castleinch, or Inchyolaghan,	447 2 27	71	53	23	25	48	10	10	7	.	.	7	355 17 0	352 15 0
Derdimus,	129 3 4	51	21	12	14	26	6	7	5	.	.	5	171 1 0	166 5 0
Garraun,	131 2 27	18	9	5	4	9	5	2	2	.	.	2	91 15 0	88 15 0
Glebe,	51 2 10	10	13	2	0	10	3	1	1	.	.	1	79 10 0	79 10 0
Goslingstown,	511 3 11	66	33	35	28	63	9	6	7	1	.	8	379 15 0	378 5 0
Grange,	25 1 34	5	.	.	.	.	1	.	.	.	.	.	14 0 0	14 0 0
Knocklegue,	60 3 6	53	37	11	8	19	7	5	4	.	.	4	50 0 0	50 5 0
Parkmore,	160 0 0	72	77	22	25	47	15	16	12	.	.	12	137 10 0	134 5 0
Raheannpishn,	212 1 33	6	20	1	1	2	1	2	1	.	.	1	213 0 0	216 0 0
Rathaleck,	109 3 5	30	27	12	8	20	3	4	2	.	.	2	154 0 0	153 0 0
Woodlands,	234 1 12	34	4	5	3	8	6	1	1	.	.	1	72 10 0	66 15 0
Total,	2,366 3 19	492	355	161	150	311	63	66	52	1	.	53	1,945 0 0	1,923 15 0
Danesport P.:														
Annamult,	1,351 2 2	419	359	150	150	300	76	72	54	2	.	56	1,052 2 0	1,027 15 0
Ballyda,	339 2 39	51	44	20	15	35	11	8	6	.	.	6	201 18 0	201 0 0
Bennettsbridge,	450 2 4	113	63	29	38	67	19	17	18	.	.	18	433 9 0	425 0 0
Croan,	410 1 29	36	51	19	13	32	3	3	3	.	.	3	282 0 0	279 10 0
Danesfort,	771 3 2	145	127	50	51	101	24	24	19	.	.	19	654 1 0	642 0 0
Dundaryark,	546 1 39	134	124	45	43	80	29	31	17	3	.	20	339 10 0	328 5 0
Maidenhall,	160 3 32	18	25	11	13	24	3	3	2	1	.	3	129 5 0	129 5 0
Pigeonpark,	260 2 38	109	60	18	29	47	17	12	9	.	.	9	194 16 0	191 5 0
Rathclogh,	582 2 20	57	106	35	41	76	9	16	12	1	.	13	414 6 0	399 0 0
Skeaghaturrish,	187 3 22	11	15	4	3	7	3	2	2	.	.	2	171 0 0	171 0 0
	5,062 2 27	1,093	954	381	396	777	194	188	142	7	.	149	3,872 7 0	3,793 0 0
Bennettsbridge T., part of, (f²)	.	84	82	28	22	50	17	14	8	.	.	8	.	.
Total,	5,062 2 27	1,177	1,036	409	418	827	211	202	150	7	.	157	3,872 7 0	3,793 0 0
Earlstown P.:														
Castle Eve,	548 1 11	35	34	37	30	67	9	9	8	.	.	8	389 2 9	473 5 0
Cronoge,	16 1 30	.	.	.	.	.	.	.	.	.	.	.	11 4 6	13 10 0
Kilbrickan,	538 0 30	127	105	45	44	89	21	15	16	.	.	16	296 17 0	353 0 0
Newtown (Baker),	647 2 16	90	66	35	39	74	12	12	11	1	.	12	531 11 3	623 5 0
Newtown (Shea),	577 2 10	121	134	31	28	59	21	27	10	1	.	11	497 10 3	552 10 0
Ovenstown,	610 0 12	104	80	43	30	61	17	12	12	2	.	14	461 8 6	540 10 0
Total,	2,930 0 29	527	469	191	179	370	80	75	57	4	.	61	2,186 2 3	2,556 0 0
Ennisnag P., part of:														
Ennisnag,	1,240 1 24	373	296	120	139	259	53	53	46	5	.	51	1,001 0 0	984 7 0
Lawens,	261 3 4	221	31	19	24	43	38	7	8	.	.	8	206 13 0	208 16 0
	1,502 0 28	594	327	139	163	302	91	60	54	5	.	59	1,207 13 0	1,193 3 0
Stonyford T., pt. of, (g²)	.	.	158	61	70	131	.	31	29	1	.	30	.	.
Total, (h²)	1,502 0 28	594	485	200	233	433	91	91	83	6	.	89	1,207 13 0	1,193 3 0
Grange P.:														
Bauninsk,	216 2 27	59	51	24	15	39	9	8	6	.	.	6	167 10 0	157 5 0
Church Hill,	262 1 10	160	106	74	91	165	39	38	36	2	.	38	327 8 0	255 7 0
Grange,	267 1 35	98	67	15	12	27	15	12	7	1	.	8	230 10 0	222 9 0
Grangecoffe,	324 2 30	91	113	47	30	85	13	14	12	.	.	12	334 15 0	326 5 0
Kilmog, or Racecourse,	577 0 39	79	56	22	21	43	10	8	6	1	.	7	285 0 0	280 15 0
Raheenduff,	210 1 10	47	34	10	16	26	9	8	5	.	.	5	101 2 0	90 15 0
Rossdams,	246 3 25	15	37	11	8	19	4	5	4	.	.	4	179 17 0	173 15 0
Total,	1,934 2 24	557	544	203	201	404	99	93	76	4	.	80	1,626 2 0	1,514 11 0
Grangekilree P.:														
Kilree,	785 3 22	151	111	40	46	86	21	21	17	1	.	18	540 5 0	550 10 0
Wallslough,	205 2 25	54	41	43	33	76	11	8	16	.	.	16	149 19 0	148 0 0
Total,	991 2 7	205	152	83	79	162	32	29	33	1	.	34	690 4 0	698 10 0

(f²) The remainder of the town of Bennettsbridge is in the barony of Gowran and parish of Tranduigstown; the entire town contains 234 persons.
(g²) The remainder of the town of Stonyford is in the barony of Knocktopher and parish of Stonecarthy; the entire town contains 298 persons.
(h²) The remainder of the parish of Ennisnag is in the barony of Knocktopher; the entire parish contains 479 persons.

Printed image digitised by the University of Southampton Library Digitisation Unit

KILKENNY.

Parishes, Townlands, and Towns.	Area.	Population: In 1841. Persons.	Population: In 1851. Persons.	Population: In 1861. Males.	Population: In 1861. Females.	Population: In 1861. Total.	Houses: In 1841. Number.	Houses: In 1851. Number.	Houses: In 1861. Inhabited.	Houses: In 1861. Uninhabited.	Houses: In 1861. Building.	Houses: In 1861. Total.	Valuation: Poor Law Valuation in 1851.	Valuation: General Valuation in 1861.
	A. R. P.												£ s. d.	£ s. d.
KELLS P., part of:														
Cotterellarath,	421 0 37	102	74	29	25	54	15	12	10	.	.	10	195 5 4	278 5 0
Viperkells,	166 2 18	97	30	6	9	15	13	5	2	.	.	2	123 15 0	144 0 0
Total, (j²)	589 3 15	199	104	35	34	69	28	17	12	.	.	12	319 0 4	422 5 0
KILFERAGH P.:														
Kilferagh,	365 0 0	26	46	22	21	43	6	8	5	.	.	5	327 5 0	326 0 0
Sheastown,	599 2 22	190	179	45	43	88	34	38	19	5	.	24	568 10 0	556 16 0
Total,	964 2 22	218	225	67	64	131	40	46	24	5	.	29	895 15 0	892 15 0
KILLALOE P., part of:														
Ballybush,	10 1 26	.	.	.	.	.	.	.	.	.	.	.	5 5 0	3 10 0
Ballylarkin,	161 3 32	22	30	11	19	30	2	5	3	.	.	3	85 1 0	113 16 0
Ballyline,	360 0 27	71	36	11	9	20	9	5	4	2	.	6	265 17 6	334 10 0
Cappahayden,	589 1 21	128	88	32	46	78	17	13	10	.	.	10	359 7 0	442 10 0
Dairyhill,	98 2 12	74	42	25	32	57	11	7	9	.	.	9	53 6 6	74 15 0
Deerpark,	102 0 20	14	5	.	.	.	1	1	.	.	.	.	36 11 6	51 10 0
Derrven,	205 3 31	62	58	20	16	36	12	13	7	1	.	8	99 12 6	133 15 0
Foxcover,	237 3 9	36	79	27	22	49	17	14	9	3	.	12	86 15 3	136 10 0
Gortecennalee,	64 2 17	6	7	4	2	6	1	1	1	.	.	1	39 8 6	49 0 0
Gortnacurragh,	15 0 23	.	.	.	.	.	.	.	.	.	.	.	10 17 6	9 10 0
Graigueoolv,	221 0 35	95	32	22	22	44	18	7	10	.	.	10	96 16 3	137 0 0
Greatoak,	197 3 37	96	42	24	20	44	15	8	7	.	.	7	118 8 6	149 0 0
Greatwood,	218 2 28	7	6	4	5	9	1	2	1	.	.	1	76 17 6	115 0 0
Killaloe,	289 1 33	82	68	21	28	49	11	13	8	2	.	10	181 14 6	246 10 0
Kylenaskeagh,	374 0 29	79	39	21	21	42	12	6	5	.	.	5	219 2 6	278 10 0
Lakyle,	53 0 29	23	26	10	10	20	4	3	5	1	.	6	23 2 6	45 15 0
Redhouse,	252 1 7	75	68	23	21	44	16	15	8	.	.	8	91 15 6	164 17 0
Rieck,	86 0 32	35	16	11	15	26	5	3	5	.	.	5	33 16 3	41 18 0
Rossmore,	421 2 17	106	61	21	16	37	15	11	7	1	.	8	226 2 6	315 0 0
Scotsborough,	303 1 37	95	71	23	24	47	14	11	8	.	.	8	150 11 0	216 15 0
Tingarran,	187 2 36	23	30	12	8	20	3	4	4	.	.	4	116 3 0	133 15 0
Tienskilly,	228 0 20	35	29	11	11	22	6	5	4	.	.	4	123 5 0	148 0 0
Whitehouse,	251 0 32	86	68	21	30	51	15	12	10	.	.	10	131 18 0	196 5 0
Total, (j²)	4,926 0 32	1,310	889	354	377	731	203	161	125	10	.	135	2,636 17 3	3,538 10 0
OUTRATH P.:														
Belalmore,	314 0 26	91	79	39	40	79	18	15	10	.	.	10	214 6 0	214 5 0
Foulkstown,	131 3 10	40	17	8	9	17	6	7	4	2	.	6	145 5 0	145 5 0
Furzehouse,	296 3 3	58	49	16	10	26	0	8	3	.	.	8	240 10 0	238 15 0
Grevine, East,	385 0 23	125	111	47	42	89	18	17	14	.	.	14	269 11 0	267 5 0
Grevine, West,	130 2 36	56	50	15	22	37	11	9	8	.	.	8	91 11 0	61 0 0
Outrath,	526 2 13	159	98	56	43	99	22	19	15	.	.	15	433 12 0	427 15 0
Wallstown,	262 3 35	70	37	26	23	49	10	5	6	.	.	6	198 0 0	198 0 0
Total,	2,050 0 26	599	441	207	189	396	91	78	60	2	.	62	1,592 15 0	1,550 5 0
STONECARTHY P., pt. of:														
Bannavellaboy,	20 3 15	11	.	.	.	.	2	2	.	.	.	.	15 15 0	12 10 0
Baunreagh,	158 2 33	18	38	1	4	5	3	7	1	.	.	1	100 5 0	91 0 0
Cherrymount,	54 3 5	9	6	3	2	5	1	1	1	.	.	1	37 5 0	37 10 0
Knockadrina,	267 0 22	37	50	28	22	50	6	11	8	.	.	6	149 5 0	146 15 0
Stonecarthy, East,	317 2 7	161	71	15	21	36	26	10	6	1	.	7	262 0 0	259 15 0
Stonecarthy, West,	405 0 3	77	56	45	31	76	11	9	11	.	.	11	294 0 0	293 0 0
Total, (k²)	1,224 0 5	333	231	92	80	172	49	40	28	1	.	29	858 10 0	840 10 0
ST. CANICE P., part of:														
Archerstreet Lot,	64 0 20	.	214	54	60	114	.	51	26	2	.	50	200 18 0	191 15 0
Ballyealina,	280 2 19	74	75	23	32	55	13	12	10	.	.	10	274 12 0	272 10 0
Cashel,	31 0 5	.	10	8	4	12	.	1	2	.	.	2	51 10 0	51 10 0
Dukesmeadows,	8 0 11	.	.	.	.	.	.	.	.	.	.	.	9 10 0	12 0 0
Maidenhill,	40 0 13	.	23	16	11	27	.	6	5	1	.	6	61 5 0	60 15 0
Marnellsmeadows,	0 0 36	.	.	.	.	.	.	.	.	.	.	.	0 6 0	0 6 0
Robertshill,	0 0 21	.	.	.	.	.	.	.	.	.	.	.	0 5 0	0 5 0
Total, (l²)	454 1 5	74	322	101	107	208	13	70	45	3	.	48	598 6 0	589 1 0
ST. JOHNS P., pt. of: (m²)														
Dukesmeadows,	9 0 4	.	.	.	.	.	.	.	.	.	.	.	12 18 0	12 10 0

(j²) The remainder of the parish of Kells is in the barony of Kelle; the entire parish contains 1,280 persons.
(j²) The remainder of the parish of Killaloe is in the baronies of Callan and Gowrnagh; the entire parish contains 869 persons.
(k²) The remainder of the parish of Stonecarthy is in the baronies of Kells and Knocktopher; the entire parish contains 6,029 persons.
(l²) The remainder of the parish of St. Canice is in the city of Kilkenny, and in the barony of Crannagh; the entire parish contains 5,010 persons.
(m²) The remainder of the parish of St. Johns is in the barony of Gowrna, and in the city of Kilkenny;

Printed image digitised by the University of Southampton Library Digitisation Unit

COUNTY OF

Parishes, Townlands, and Towns.	Area.	Population: In 1841. Persons.	Population: In 1851. Persons.	Population: In 1861. Males.	Population: In 1861. Females.	Population: In 1861. Total.	Houses: In 1841. Number.	Houses: In 1851. Number.	Houses: In 1861. Inhabited.	Houses: In 1861. Uninhabited.	Houses: In 1861. Building.	Houses: In 1861. Total.	Valuation: Poor Law Valuation in 1851.	Valuation: General Valuation in 1861.
	A. R. P.												£ s. d.	£ s. d.
St. Patrick's P., pt. of:														
Archersgrove,	102 2 17	24	23	6	8	14	5	7	3	.	.	3	261 0 0	183 5 0
Archersleas,	147 3 25	19	21	10	12	22	4	4	4	1	.	5	241 0 0	241 0 0
Ardecradaan,	12 1 28	37	4	2	3	5	6	1	1	.	.	1	20 15 0	20 15 0
Baunreagh,	151 2 27	78	34	11	16	27	14	9	6	1	.	7	103 0 0	101 10 0
Birchfield,	158 0 21	32	17	3	6	9	7	3	3	.	.	3	209 15 0	218 10 0
Castleblanden,	190 0 26	30	17	12	14	26	8	2	3	.	.	3	195 0 0	190 0 0
Cloonmoran,	127 1 19	26	31	19	21	40	6	6	6	.	.	6	164 5 0	164 5 0
Cox's Fields,	12 1 3	.	.	.	.	.	.	.	.	.	.	.	10 5 0	10 5 0
Danville,	143 2 5	56	55	16	20	36	8	9	6	1	.	9	217 10 0	212 5 0
Dicksborough,	136 0 29	39	37	14	11	25	5	5	4	.	.	4	136 0 0	131 15 0
Donaghmore,	53 3 18	9	4	2	3	5	1	1	1	.	.	1	56 10 0	56 5 0
Drakeland, Lower,	104 0 7	39	33	5	6	11	8	6	2	1	.	3	161 5 0	156 10 0
Drakeland, Middle,	230 0 11	13	67	28	24	52	2	13	9	1	.	10	250 7 0	243 5 0
Drakeland, Upper,	40 0 35	49	14	13	6	19	6	2	3	.	.	3	24 5 0	24 5 0
Dukesmeadows,	36 3 22	.	.	.	.	.	.	.	.	.	.	.	50 10 0	43 0 0
Gallowshill,	86 0 11	11	162	37	50	87	1	30	24	1	.	25	163 7 0	143 5 0
Holdensrath,	320 2 0	57	34	15	19	34	8	6	6	.	.	6	250 9 0	243 10 0
Jomersfolly,	116 1 20	21	15	15	14	29	3	3	3	.	.	3	115 0 0	115 0 0
Kilcreen,	118 1 29	20	15	5	4	9	5	3	2	.	.	2	261 0 0	261 0 0
Kylebeg,	211 0 2	37	31	9	10	19	6	6	4	.	.	4	112 15 0	134 15 0
Loughbey,	109 1 11	49	38	10	21	31	8	8	5	.	.	5	171 10 0	165 5 0
Margaret's Fields,	34 0 1	11	8	.	.	.	1	1	.	1	.	1	59 0 0	59 0 0
Mortgage Fields,	48 3 26	.	.	.	.	.	.	.	.	.	.	.	49 10 0	49 10 0
Palmerstown,	57 3 21	.	.	5	4	9	.	.	2	.	.	2	60 0 0	60 0 0
Poulgour,	131 3 3	20	26	9	4	13	3	3	2	1	.	3	186 15 0	186 0 0
Raggetsland,	97 3 20	31	25	8	7	15	5	6	4	.	.	4	79 5 0	76 15 0
Review-fields,	138 2 14	25	31	10	10	20	4	5	3	.	.	3	174 5 0	160 15 0
Shellumsrath,	128 3 1	25	16	9	12	21	2	2	3	.	.	3	146 5 0	138 0 0
Smithstead, North,	106 1 5	44	48	33	39	72	6	13	13	.	.	13	170 9 0	159 0 0
Smithstead, South,	66 1 7	173	176	38	35	76	33	35	15	1	.	16	143 4 0	121 2 0
Springhill,	143 1 12	29	45	17	15	32	3	6	5	.	.	5	140 10 0	143 5 0
Warrington,	437 2 32	175	146	60	46	106	26	29	21	1	.	22	405 10 0	384 10 0
Wetland,	65 2 22	41	62	17	27	44	7	12	9	1	.	10	102 10 0	102 5 0
Total, (n3)	4,121 0 14	1,222	1,235	440	470	910	201	244	174	11	.	185	4,926 2 0	4,686 12 0
Treadingstown P., part of: (o3)														
Ballyredding, West,	18 3 36	15	30	11	11	22	2	5	2	.	.	2	16 0 0	16 5 0
Tullaghanbrogue P., part of:														
Acraree,	63 0 6	21	14	4	8	12	4	3	3	.	.	3	38 10 3	44 5 0
Aghanderry,	170 3 15	35	41	18	27	45	19	11	11	.	.	11	106 1 4	133 5 0
Aghnarheen,	319 2 35	72	58	11	12	23	10	10	5	.	.	5	149 18 6	175 10 0
Ballybur,	32 1 32	42	12	16	16	32	6	1	5	.	.	5	13 17 3	27 0 0
Cappafaulish,	57 1 8	20	14	5	3	8	4	3	2	.	.	2	31 6 7	34 15 0
Coolapoge,	135 3 36	82	47	17	23	40	13	8	8	.	.	8	63 18 3	95 0 0
Caolnebrone,	103 1 26	19	15	9	4	13	2	2	2	.	.	2	42 15 0	49 5 0
Cuentraght,	23 2 39	28	35	14	19	33	5	8	8	.	.	8	21 3 0	29 0 0
Desart Demesne,	500 1 8	27	33	9	15	24	5	10	4	.	.	4	393 19 2	586 5 0
Grove,	324 0 17	102	68	34	24	58	17	12	9	.	.	9	204 13 9	249 10 0
Knockavally,	82 3 17	58	52	17	16	33	9	8	6	.	.	6	38 17 0	55 10 0
Kyleandangan,	95 3 36	23	8	.	.	.	4	2	.	.	.	.	36 1 6	40 10 0
Monavaddra,	158 3 12	31	27	13	14	27	8	7	6	.	.	6	75 6 0	104 15 0
Muckmeadows,	27 1 2	.	2	.	.	.	.	1	.	.	.	.	14 7 0	17 10 0
Rieck,	37 2 13	37	35	7	9	16	5	5	4	.	.	4	16 14 0	22 0 0
Ryelanes,	164 0 4	39	31	10	0	10	6	4	4	.	.	4	95 4 3	125 10 0
Total, (p3)	2,327 1 30	695	490	184	196	380	117	95	77	.	.	77	1,362 12 10	1,709 10 0
Tullamaine P.:														
Knockreagh,	363 3 32	91	22	10	22	32	16	8	7	.	.	7	190 0 2	220 5 0
Tullamaine (Ashbrook),	670 0 1	162	135	42	44	86	24	23	12	.	.	12	377 14 2	472 0 0
Tullamaine (Flood),	136 0 6	41	24	11	8	19	8	6	4	.	.	4	80 16 6	96 0 0
Total,	1,171 3 39	294	181	63	74	137	48	37	23	.	.	23	648 12 10	799 5 0

(n3) The remainder of the parish of St. Patrick is in the city of Kilkenny; the entire parish contains 2,049 persons.
(o3) The remainder of the parish of Treadingstown is in the barony of Gowran; the entire parish contains 350 persons.
(p3) The remainder of the parish of Tullaghanbrogue is in the barony of Cranagh; the entire parish contains 622 persons.

Printed image digitised by the University of Southampton Library Digitisation Unit

KILKENNY.

SUMMARY BY BARONIES.

Baronies.	Area.	Population					Houses						Valuation	
		In 1841.	In 1851.	In 1861.			In 1841.	In 1851.	In 1861.				Poor Law Valuation in 1851.	General Valuation in 1861.
		Persons.	Persons	Males.	Females.	Total.	Number	Number.	Inhabited	Uninhabited.	Building.	Total.		
	A. R. P.												£ s. d.	£ s. d.
Callan,	5,653 0 5	6,128	6,365	1,792	2,194	3,986	1,147	902	759	18	3	780	5,263 8 6	5,838 3 0
Crannagh,	53,075 1 39	17,921	12,742	4,804	4,994	9,798	2,939	2,477	1,914	74	2	1,990	39,019 3 8	36,603 18 0
Fassadinna,	68,174 6 23	30,537	20,917	8,816	9,033	17,849	4,969	3,670	3,105	88	13	3,206	43,021 6 0	39,434 2 0
Galmoy,	40,236 1 39	15,614	10,363	3,942	4,230	8,172	2,680	1,944	1,546	52	.	1,598	26,315 17 0	25,133 16 0
Gowran,	111,706 0 33	39,098	29,915	11,689	12,382	24,071	6,502	5,612	4,472	179	6	4,657	76,231 14 6	75,915 14 0
Ida,	60,132 2 33	20,869	16,150	6,341	6,562	12,903	3,164	2,810	2,202	78	.	2,280	35,156 7 6	38,767 11 0
Iverk,	40,526 1 38	15,603	13,574	5,579	5,886	11,465	2,409	2,298	1,895	69	.	1,964	32,643 16 3	35,422 5 0
Kells,	38,376 1 9	12,863	9,725	3,643	3,774	7,417	2,074	1,760	1,369	44	2	1,415	21,411 8 6	25,241 7 0
Knocktopher,	46,765 1 14	15,928	10,942	4,136	4,332	8,468	2,388	1,906	1,491	55	.	1,546	25,293 10 3	25,248 3 0
Shillelogher,	36,684 3 32	9,688	8,060	3,133	3,179	6,312	1,599	1,513	1,181	58	.	1,189	28,166 17 6	30,090 8 0
Total,	506,333 0 25	163,349	136,773	53,775	56,566	110,341	29,981	24,892	19,884	715	26	20,625	334,633 9 8	339,745 8 0

The valuation in 1861 of the Telegraph in Gowran barony, £6; Ida, 5s.; and Iverk, £5 10s., is included in each of these baronies respectively.

CITY OF KILKENNY.

Parishes.	Area.	Population					Houses						Valuation	
		In 1841.	In 1851.	In 1861.			In 1841.	In 1851.	In 1861.				Poor Law Valuation in 1851.	General Valuation in 1861.
		Persons.	Persons.	Males.	Females	Total.	Number.	Number.	Inhabited.	Uninhabited.	Building.	Total.		
	A. R. P.												£ s. d.	£ s. d.
St. Canice's P., pt. of. (g[2])	456 1 21	7,006	6,049	2,313	2,628	4,941	1,379	1,251	961	48	.	1,009	4,248 16 4	3,710 10 0
St. John's P., pt. of: (h[2])	262 2 31	3,793	3,011	1,392	1,367	2,759	664	539	460	42	.	502	3,671 19 0	3,593 6 0
St. Mary's P.,	65 3 24	5,116	4,225	1,713	2,159	3,872	723	745	602	39	.	641	8,010 15 0	7,739 16 0
St. Maul's P., pt. of: (s[2])	68 2 15	1,266	969	239	285	524	273	209	120	16	5	141	526 1 6	393 8 0
St. Patrick's P., pt. of: (t[2])	65 2 30	1,890	1,164	520	619	1,139	313	215	182	4	.	186	2,192 3 0	2,050 11 0
Telegraph,	.	.	.	.	.	.	.	.	.	.	.	.	.	0 5 0
	921 1 1	19,071	15,438	6,177	7,058	13,235	3,357	2,979	2,325	149	5	2,479	18,649 19 10	17,487 11 0
Workhouse,	.	.	4,165	289	470	759	.	7	1	.	.	1	.	.
County Gaol,	.	.	297	14	8	22	.	1	1	.	.	1	.	.
City do,	.	.	67	12	7	19	.	1	2	.	.	2	.	.
Do. Bridewell,	.	.	1	.	.	.	.	1	.	.	.	.	.	.
Do. House of Correction,	.	.	57	.	.	.	.	3	.	.	.	.	.	.
County Infirmary,	.	.	38	12	20	32	.	1	1	.	.	1	.	.
Alms House,	.	.	.	.	6	6	.	.	1	.	.	1	.	.
Evans' Alms House,	.	.	.	10	11	21	.	.	1	.	.	1	.	.
Fever Hospital,	.	.	.	4	8	12	.	.	1	.	.	1	.	.
Three Alms Houses,	.	.	.	22	32	54	.	.	3	.	.	3	.	.
Lady Ormond's Alms House,	.	.	.	2	12	14	.	.	1	.	.	1	.	.
Total,	921 1 1	19,071	19,973	6,542	7,632	14,174	3,357	2,991	2,337	149	5	2,491	18,649 19 10	17,487 11 0

(g[2]) The remainder of the parish of St. Canice is in the baronies of Crannagh and Shillelogher, county of Kilkenny; the entire parish, including the inmates of Public Institutions, contains 6,029 persons.
(h[2]) The remainder of the parish of St. John is in the baronies of Gowran and Shillelogher, county of Kilkenny, the entire parish, including the inmates of Public Institutions, contains 5,010 persons.
(s[2]) The remainder of the parish of St. Maul is in the barony of Gowran, county of Kilkenny; the entire parish contains 684 persons.
(t[2]) The remainder of the parish of St. Patrick is in the barony of Shillelogher, county of Kilkenny; the entire parish contains 2,049 persons.

Printed image digitised by the University of Southampton Library Digitisation Unit

COUNTY AND CITY OF KILKENNY.

POOR LAW UNIONS AND ELECTORAL DIVISIONS.

UNION OF CALLAN, Part of.[a]

Electoral Divisions.	Area.	Population In 1841. Persons.	Population In 1851. Persons.	Population In 1861. Males.	Population In 1861. Females.	Population In 1861. Total.	Houses In 1841. Number.	Houses In 1851. Number.	Houses In 1861. Inhabited.	Houses In 1861. Uninhabited.	Houses In 1861. Building.	Houses In 1861. Total.	Valuation Poor Law Valuation in 1851. £ s. d.	Valuation General Valuation in 1861. £ s. d.
	A. R. P.													
Burnchurch,	3,532 1 15	1,074	776	294	278	572	188	144	102	3	.	105	2,333 19 0	2,854 1 0
Callan,	10,470 2 12	7,149	7,054	2,074	2,490	4,564	1,305	1,083	868	21	4	893	7,655 19 8	8,699 0 0
Coolaghmore,	6,437 0 21	1,895	1,313	505	509	1,014	296	236	191	7	.	199	3,193 2 5	3,699 13 0
Dunnamaggan,	4,515 1 25	1,600	1,226	390	448	844	272	235	174	8	.	182	2,683 14 6	3,401 4 0
Earlstown,	3,070 0 0	562	499	188	179	367	93	83	53	4	.	57	2,268 19 5	2,675 0 0
Kells,	4,661 1 24	1,910	1,716	662	673	1,335	330	324	263	9	.	272	3,555 19 10	4,199 17 0
Killamery,	3,201 3 32	1,152	835	316	297	613	179	124	93	7	.	100	1,636 3 0	2,030 6 0
Krimaganny,	7,767 1 32	2,755	2,063	602	632	1,634	441	376	292	3	.	295	4,216 6 6	4,943 6 0
Kilmanagh,	5,649 0 27	1,961	1,406	550	553	1,103	323	263	210	11	.	221	2,912 12 9	3,163 18 0
Mallardstown,	3,725 2 35	1,106	856	341	363	704	170	153	129	1	.	130	2,320 0 0	2,690 9 0
Scotsborough,	3,641 0 30	1,001	691	243	267	510	157	122	86	6	.	92	2,067 1 0	2,739 0 0
Tullaghanbrogue,	5,475 0 36	1,678	1,119	464	480	964	275	214	179	4	.	183	2,853 14 11	3,777 3 0
Total,	62,147 2 15	23,843	19,570	6,553	7,369	14,224	4,025	3,307	2,040	84	4	2,728	37,697 13 0	45,447 17 0

UNION OF CARRICK-ON-SUIR, Part of.[b]

Electoral Divisions.	Area.	Population In 1841. Persons.	Population In 1851. Persons.	Population In 1861. Males.	Population In 1861. Females.	Population In 1861. Total.	Houses In 1841. Number.	Houses In 1851. Number.	Houses In 1861. Inhabited.	Houses In 1861. Uninhabited.	Houses In 1861. Building.	Houses In 1861. Total.	Valuation Poor Law Valuation in 1851. £ s. d.	Valuation General Valuation in 1861. £ s. d.
Beglyglass,	3,112 1 15	948	541	228	204	427	137	95	67	1	1	69	1,112 17 4	1,034 8 0
Fiddown,	4,131 2 28	1,853	1,580	650	655	1,305	265	269	219	2	.	221	3,686 18 1	3,716 1 0
Muckalee,	2,991 3 23	844	650	256	244	500	117	100	80	1	.	81	1,412 8 9	1,490 4 0
Pilltown,	4,744 0 11	2,269	1,919	791	873	1,634	381	344	293	8	.	301	4,686 10 1	4,423 16 0
Templecrum,	4,214 3 14	1,270	962	351	382	733	201	167	118	9	.	127	1,862 0 1	1,866 7 0
Tubbrid,	5,264 3 9	1,452	1,237	509	539	1,048	214	202	163	8	.	171	2,510 0 0	2,766 16 0
Tullahought,	3,351 1 18	1,157	914	305	343	640	181	162	118	5	.	123	1,584 3 11	1,542 12 0
Whitechurch,	4,308 3 36	1,418	1,221	473	545	1,018	210	202	169	9	.	178	4,777 9 7	4,918 15 0
Total,	32,119 3 34	11,211	8,933	3,523	3,785	7,318	1,726	1,541	1,227	43	1	1,271	21,852 14 6	21,770 19 0

UNION OF CASTLECOMER.

Electoral Divisions.	Area.	Population In 1841. Persons.	Population In 1851. Persons.	Population In 1861. Males.	Population In 1861. Females.	Population In 1861. Total.	Houses In 1841. Number.	Houses In 1851. Number.	Houses In 1861. Inhabited.	Houses In 1861. Uninhabited.	Houses In 1861. Building.	Houses In 1861. Total.	Valuation Poor Law Valuation in 1851. £ s. d.	Valuation General Valuation in 1861. £ s. d.
Attanagh,	6,200 0 10	2,063	1,607	618	638	1,256	339	301	222	6	. .	228	3,734 11 0	3,181 4 0
Ballyragget,	6,595 3 2	3,117	2,346	940	1,017	1,957	535	432	361	16	3	385	5,148 7 0	4,696 0 0
Castlecomer,	24,181 2 32	14,943	9,421	4,263	4,312	8,575	2,479	1,656	1,472	41	5	1,518	15,101 7 0	14,152 13 0
Clogharinka,	3,663 3 34	1,177	796	268	284	552	175	132	96	4	.	100	1,355 18 0	1,562 16 0
Kilmacar,	5,759 2 4	2,199	1,606	681	671	1,352	352	266	234	4	.	238	3,410 18 0	2,999 0 0
Mothell,	6,451 1 24	1,941	1,321	563	571	1,154	267	215	193	5	. .	198	2,647 15 0	2,449 10 0
Muckalee,	4,947 3 20	1,972	1,375	547	544	1,091	295	241	190	7	.	197	3,434 8 0	3,016 3 0
Total,	57,620 1 14	27,312	18,472	7,900	9,037	15,937	4,462	3,245	2,768	83	13	2,864	35,533 4 0	32,107 6 0

UNION OF KILKENNY.

Electoral Divisions.	Area.	Population In 1841. Persons.	Population In 1851. Persons.	Population In 1861. Males.	Population In 1861. Females.	Population In 1861. Total.	Houses In 1841. Number.	Houses In 1851. Number.	Houses In 1861. Inhabited.	Houses In 1861. Uninhabited.	Houses In 1861. Building.	Houses In 1861. Total.	Valuation Poor Law Valuation in 1851. £ s. d.	Valuation General Valuation in 1861. £ s. d.
Ballinamara,	4,308 2 10	999	723	275	300	575	147	122	104	.	.	104	2,870 5 0	2,952 10 0
Ballybeagh,	5,586 1 26	1,502	887	292	286	580	234	170	109	1	.	110	3,158 8 0	3,127 2 0
Ballycallan,	5,192 3 22	1,523	1,127	392	415	807	243	211	159	4	.	163	3,404 14 0	3,424 0 0
Clara,	5,282 0 22	1,283	1,043	409	416	825	192	181	149	2	.	151	4,305 13 0	4,344 7 0
Cooleraheen,	5,302 2 27	1,518	1,113	419	434	853	250	203	150	1	.	151	3,746 0 0	3,706 4 0
Dunbell,	5,788 1 2	1,224	1,051	434	464	918	211	189	177	9	.	186	4,504 12 0	4,857 10 0
Dunmore,	3,336 1 26	1,042	739	287	318	605	166	126	110	4	.	114	2,831 8 0	2,748 15 0
Freshford,	5,362 1 20	3,404	2,275	864	907	1,851	600	536	422	21	2	445	4,497 16 0	4,495 13 0
Gowran,	6,367 2 31	2,912	2,483	688	985	1,673	498	473	377	24	.	401	5,595 8 0	5,815 3 0
Grange,	4,722 0 11	1,254	995	397	391	788	214	179	134	5	.	139	3,937 3 0	3,798 11 0

(a) The remainder of the union of Callan is in the county of Tipperary.
(b) The remainder of the union of Carrick-on-Suir is in the counties of Tipperary and Waterford.

Pnnted image digitised by the University of Southampton Library Digitisation Unit

COUNTY AND CITY OF KILKENNY.

UNION OF KILKENNY—*continued.*

Electoral Divisions.	Area.	Population					Houses						Valuation	
		In 1841	In 1851.	In 1861.			In 1841.	In 1851.	In 1861.				Poor Law Valuation in 1851.	General Valuation in 1861.
		Persons.	Persons.	Males.	Females.	Total.	Number.	Number	Inhabited.	Uninhabited	Building.	Total.		
	A. R. P.												£ s. d.	£ s. d.
Kilkenny,	10,873 0 21	21,997	22,953	7,778	8,898	16,676	3,948	3,578	2,792	176	5	2,973	30,374 14 6	29,043 18 0
Kilkieran,	5,723 1 18	1,646	1,407	544	574	1,118	262	238	194	4	.	198	3,635 9 8	3,614 12 0
Odagh,	4,456 0 15	1,469	1,267	477	484	061	251	232	175	8	.	183	3,133 15 8	3,062 1 0
Outrath,	4,296 3 34	1,096	893	380	364	744	176	165	127	8	.	135	3,453 6 0	3,444 8 0
Paulstown,	3,572 1 2	1,188	1,019	418	394	812	203	184	150	9	.	159	3,253 1 8	3,280 7 0
Rathcoole,	6,102 0 22	1,882	1,254	492	469	961	293	217	168	4	.	172	3,345 14 0	3,269 4 0
Rathealy,	3,261 0 20	746	500	199	199	398	123	98	79	2	.	81	2,490 1 8	2,355 2 0
St. Canice,	5,184 1 13	1,190	872	382	368	750	190	161	127	3	.	130	3,348 0 8	3,202 0 0
Shankill,	6,859 2 9	2,384	1,763	717	756	1,473	330	308	277	8	.	285	4,359 16 0	4,649 15 0
Tiscoffin,	5,654 2 6	1,932	1,364	609	628	1,237	307	234	208	11	.	219	2,191 2 0	2,162 4 0
Tullaroan,	3,908 1 33	1,233	972	329	362	691	202	172	135	6	.	141	2,634 17 0	2,620 12 0
Total,	110943 1 32	53,384	46,710	16,935	18,514	35,499	3,990	7,977	8,323	310	7	6,840	101094 8 8	99,953 10 0

UNION OF NEW ROSS, Part of.[c]

Brownsford,	2,540 3 16	622	446	183	192	375	91	93	67	1	.	68	1,025 12 0	1,248 15 0
Dysartmoon,	2,677 2 14	978	723	297	277	564	145	134	88	7	.	95	1,263 0 0	1,437 15 0
Jerpoint, West,	5,500 0 29	1,220	960	348	359	707	189	171	117	1	.	118	1,610 10 0	1,741 2 0
Listerlin,	3,948 1 32	1,520	865	366	353	719	225	160	122	4	.	126	1,577 10 0	2,034 10 0
Rosbercon,	2,903 1 0	1,583	1,226	460	512	972	256	227	166	15	.	181	3,068 7 6	3,136 5 0
Shambogh,	3,946 0 29	1,354	1,014	354	375	729	216	182	123	8	.	134	2,294 16 0	2,673 0 0
The Rower,	7,062 0 30	2,809	2,201	845	875	1,720	365	365	289	5	.	294	4,753 13 0	4,943 15 0
Total,	28,478 2 30	10,086	7,437	2,843	2,943	5,786	1,509	1,332	977	39	.	1,016	15,713 13 6	17,217 2 0

UNION OF THOMASTOWN.

Aghaviller,	4,356 1 12	1,617	940	319	347	666	267	168	113	4	.	117	2,268 5 0	2,217 9 0
Ballyhale,	2,103 0 24	956	767	307	346	653	156	146	119	6	.	125	1,596 7 0	1,550 1 0
Ballyvool,	2,916 1 3	785	602	208	198	406	124	107	78	.	.	78	1,563 8 0	1,546 3 0
Bennettsbridge,	4,663 1 17	1,433	1,212	496	492	988	255	230	182	23	.	205	3,814 8 0	3,725 13 0
Brambletown,	3,258 1 26	861	624	243	260	503	142	111	89	3	.	92	2,290 15 0	2,253 15 0
Castlebanny,	3,416 2 20	604	391	151	142	293	94	70	52	2	.	54	1,076 17 0	1,065 15 0
Castlegannon,	3,012 3 36	649	513	200	202	402	90	71	63	.	.	63	1,178 17 0	1,167 1 0
Coolbill,	4,017 2 2	1,073	671	286	294	580	152	120	93	.	.	93	1,456 14 0	1,404 5 0
Dangefort,	3,711 0 25	674	595	231	246	477	118	116	88	5	.	93	2,820 5 0	2,765 5 0
Ennisnag,	2,353 2 30	1,013	686	289	313	602	167	132	108	7	.	115	2,257 15 0	2,220 13 0
Fanma,	4,594 1 36	1,139	353	306	317	623	182	153	106	.	1	107	2,210 18 0	2,165 10 0
Freaghanu,	5,641 0 16	1,155	698	252	254	506	176	131	99	5	.	104	1,193 11 0	1,142 5 0
Goresbridge,	2,687 1 6	1,904	1,366	526	548	1,074	360	313	236	10	2	250	2,923 11 0	2,804 4 0
Graiguenamanagh,	7,913 0 1	4,274	3,035	1,067	1,173	2,240	797	632	483	16	1	470	4,304 2 0	4,141 15 0
Inistioge,	6,593 3 34	2,559	1,879	314	362	1,676	356	319	290	4	.	294	2,986 13 0	2,892 17 0
Jerpointchurch,	4,099 0 8	1,604	1,309	311	313	624	298	260	120	4	.	124	3,498 13 0	3,347 2 0
Kilbue,	3,806 0 18	938	679	278	281	559	151	133	109	4	.	113	2,331 3 0	2,319 10 0
Kilkeasy,	4,534 0 2	1,784	1,035	360	421	801	274	171	148	2	.	150	2,252 8 0	2,195 19 0
Kilturcan,	2,456 0 11	747	457	149	162	311	140	88	65	1	.	64	1,298 17 0	1,274 15 0
Knocktopher,	3,093 1 14	1,674	1,382	462	501	963	262	254	189	7	.	196	3,230 1 0	3,176 17 0
Ploberstown,	3,647 0 36	593	687	244	278	522	149	123	95	.	.	95	1,903 19 0	1,840 15 0
Powerstown,	4,913 0 0	1,489	1,161	434	489	923	289	221	171	7	.	178	3,375 10 0	3,326 6 0
Stonyford,	3,892 2 33	1,557	1,228	440	444	884	265	245	172	21	.	193	3,302 13 0	3,223 13 0
Thomastown,	5,163 1 9	2,965	2,432	1,126	1,339	2,465	569	462	431	13	1	445	5,116 8 0	4,847 19 0
Tullaherin,	2,625 0 36	681	556	210	234	444	104	101	85	6	.	91	2,111 15 0	2,060 2 0
Ullard,	3,770 2 14	1,456	1,002	345	375	720	245	191	132	1	1	134	1,995 9 0	1,940 6 0
Woolengrange,	2,947 0 38	720	563	257	243	500	109	95	70	3	.	81	2,278 8 0	2,226 15 0
Total,	107577 0 27	37,283	27,298	10,331	11,074	21,405	6,241	5,165	3,964	154	8	4,124	66,650 3 0	64,942 15 0

(c) The remainder of the union of New Ross is in the counties of Carlow and Wexford.

Printed image digitised by the University of Southampton Library Digitisation Unit

COUNTY AND CITY OF KILKENNY.

UNION OF URLINGFORD, Part of.[d]

Electoral Divisions.	Area.	Population: In 1841. Persons.	Population: In 1851. Persons.	Population: In 1861. Males.	Population: In 1861. Females.	Population: In 1861. Total.	Houses: In 1841. Number.	Houses: In 1851. Number.	Houses: In 1861. Inhabited.	Houses: In 1861. Uninhabited.	Houses: In 1861. Building.	Houses: In 1861. Total	Valuation: Poor Law Valuation in 1851.	Valuation: General Valuation in 1861.
	A. R. P.												£ s. d.	£ s. d.
Balleen,	6,058 3 32	1,756	1,170	469	464	933	273	203	177	6	.	183	4,463 10 0	4,020 12 0
Ballyconra,	3,687 2 27	1,251	1,022	383	411	794	206	186	148	0	.	154	3,237 1 0	2,936 5 0
Baumore,	4,305 3 9	1,143	727	302	293	595	182	126	107	1	.	108	1,715 17 6	1,525 8 0
Clomantagh,	4,494 1 30	1,227	1,001	361	358	719	205	185	141	10	.	151	3,014 6 0	2,090 6 0
Galmoy,	6,501 0 27	2,197	1,257	474	471	945	371	239	182	10	.	192	4,979 18 0	4,557 2 0
Glashare,	5,181 2 9	1,665	940	365	334	749	274	170	136	3	.	139	3,426 0 0	3,030 10 0
Johnstown,	4,363 2 1	2,538	1,786	615	694	1,309	477	310	241	7	.	248	3,700 14 0	3,232 10 0
Lisdowney,	5,031 2 31	1,657	1,245	391	403	794	301	235	170	5	.	175	3,135 12 0	2,810 17 0
Rathbeagh,	3,212 3 31	1,076	656	234	262	496	180	126	91	6	.	97	2,571 6 0	2,308 15 0
Tubbridbritain,	4,691 2 4	1,388	920	318	359	677	233	186	135	2	.	137	3,204 16 0	2,896 0 0
Urlingford,	4,769 1 2	3,097	2,174	917	1,048	1,965	562	438	368	12	.	380	3,132 13 0	2,865 5 0
Total,	52,998 2 3	19,195	12,898	4,840	5,147	9,996	3,264	2,410	1,896	68	.	1,964	36,961 13 0	32,783 7 0

UNION OF WATERFORD, Part of.[e]

Electoral Divisions.	Area.	Population: In 1841. Persons.	Population: In 1851. Persons.	Population: In 1861. Males.	Population: In 1861. Females.	Population: In 1861. Total.	Houses: In 1841. Number.	Houses: In 1851. Number.	Houses: In 1861. Inhabited.	Houses: In 1861. Uninhabited.	Houses: In 1861. Building.	Houses: In 1861. Total	Valuation: Poor Law Valuation in 1851.	Valuation: General Valuation in 1861.
Aglish,	3,304 1 30	1,842	1,799	791	820	1,611	273	284	252	13	.	265	4,015 0 0	4,701 18 0
Ballinceragh,	4,190 2 6	1,168	905	369	361	730	186	152	118	2	.	120	1,831 0 0	2,987 4 0
Dunkitt,	4,144 3 38	1,923	1,729	711	708	1,419	303	304	246	16	.	262	4,097 0 0	4,397 4 0
Farnoge,	3,468 3 12	921	635	223	223	446	136	109	90	3	.	93	1,348 0 0	1,482 7 0
Kilbeacon,	3,273 1 28	673	575	242	245	487	93	81	71	3	.	74	1,438 10 0	1,306 14 0
Kilbride,	3,279 3 7	1,071	797	286	334	620	163	137	106	3	.	109	1,266 10 0	1,568 3 0
Kilcolumb,	4,426 1 10	1,337	1,160	435	469	904	202	191	156	5	.	161	2,627 0 0	3,306 16 0
Killahy,	4,762 1 20	2,026	1,709	754	903	1,657	335	285	252	5	.	257	2,618 0 0	2,909 16 0
Kilmakevoge,	3,231 3 10	1,239	918	354	380	734	197	158	135	.	.	135	1,709 0 8	2,100 12 0
Pollrone,	4,185 0 21	1,894	1,747	704	810	1,594	306	318	283	6	.	289	3,846 10 0	4,829 0 0
Portnascully,	3,926 2 15	1,583	1,439	603	598	1,201	226	215	180	3	.	183	3,682 0 0	4,724 0 0
Rathpatrick,	4,130 3 5	1,681	1,412	504	560	1,064	292	252	200	1	.	201	3,471 10 0	3,612 14 0
Rossinan,	4,516 1 36	1,349	1,205	479	537	1,016	193	202	175	12	.	187	3,004 10 0	3,253 5 0
Ullid,	3,721 0 35	1,404	1,314	491	481	972	216	220	162	11	.	173	2,485 10 0	2,700 1 0
Total,	55,168 2 31	20,106	17,422	7,026	7,329	14,355	3,121	2,908	2,426	83	.	2,509	37,730 0 0	43,010 3 0

(d) The remainder of the union of Urlingford is in the county of Tipperary. (e) The remainder of the union of Waterford is in the county of Waterford.

SUMMARY BY POOR LAW UNIONS.

Unions.	Area.	Population: In 1841. Persons.	Population: In 1851. Persons.	Population: In 1861. Males.	Population: In 1861. Females.	Population: In 1861. Total.	Houses: In 1841. Number.	Houses: In 1851. Number.	Houses: In 1861. Inhabited.	Houses: In 1861. Uninhabited.	Houses: In 1861. Building.	Houses: In 1861. Total.	Valuation: Poor Law Valuation in 1851.	Valuation: General Valuation in 1861.
	A. R. P.												£ s. d.	£ s. d.
Callan, part of	62,147 2 18	23,843	19,576	6,855	7,369	14,224	4,025	3,307	2,640	64	4	2,720	37,607 13 0	45,447 17 0
Carrick-on-Suir, "	32,119 3 34	11,211	8,933	3,528	3,785	7,313	1,726	1,541	1,227	43	1	1,271	21,652 14 6	21,770 10 0
Castlecomer,	57,820 1 14	27,312	18,472	7,900	8,037	15,937	4,462	3,245	2,768	93	13	2,864	35,583 4 0	32,107 8 0
Kilkenny,	110,943 1 32	53,384	46,710	16,985	18,514	35,499	8,990	7,977	8,323	310	7	6,640	101,094 8 6	99,953 10 0
New Ross, part of,	26,478 2 30	10,066	7,437	2,843	2,943	5,786	1,569	1,382	977	39	.	1,016	15,713 13 6	17,217 2 0
Thomastown,	107,577 0 27	37,283	27,298	10,331	11,074	21,405	6,241	5,163	3,964	154	0	4,124	86,650 3 0	64,942 15 0
Urlingford, part of,	52,998 2 5	19,195	12,898	4,649	5,147	9,996	3,264	2,410	1,896	68	.	1,964	36,961 13 0	32,783 7 0
Waterford, "	55,168 2 31	20,106	17,422	7,026	7,329	14,355	3,121	2,908	2,426	83	.	2,509	37,730 0 0	43,010 3 0
Total,	507,254 1 26	202,420	158,746	80,317	64,198	124,515	33,338	27,883	22,221	864	31	23,116	353,203 9 6	387,232 19 0

WILLIAM DONNELLY, *Registrar-General,* } *Chief Commissioner.*

WILLIAM R. WILDE, } *Assistant Commissioners.*
GEORGE W. ABRAHAM, }

HENRY WILKIE, *Secretary,*
Census Office, Henrietta-street, Dublin.
March 20th, 1863.

Printed image digitised by the University of Southampton Library Digitisation Unit

THE CENSUS OF IRELAND

FOR THE YEAR

1861.

PART I.

SHOWING THE

AREA, POPULATION, AND NUMBER OF HOUSES,

BY

TOWNLANDS AND ELECTORAL DIVISIONS.

KING'S COUNTY.

Presented to both Houses of Parliament by Command of Her Majesty.

DUBLIN:
PRINTED BY ALEXANDER THOM, 87 & 88, ABBEY-STREET,
FOR HER MAJESTY'S STATIONERY OFFICE.

1863.

Printed image digitised by the University of Southampton Library Digitisation Unit

Printed image digitised by the University of Southampton Library Digitisation Unit

THE CENSUS OF IRELAND

FOR THE YEAR

1861.

KING'S COUNTY.

BARONIES, PARISHES, AND TOWNLANDS.

BARONY OF BALLYBOY.

Parishes, Townlands, and Towns.	Area.	Population					Houses						Valuation	
		In 1841.	In 1851.	In 1861.			In 1841.	In 1851.	In 1861.				Poor Law Valuation in 1851.	General Valuation in 1861.
		Persons.	Persons.	Males.	Females.	Total.	Number.	Number.	Inhabited.	Uninhabited.	Building.	Total.		
	A. R. P.												£ s. d.	£ s. d.
BALLYBOY P.:														
Ballincloghan,	239 2 2	76	52	15	18	33	11	7	5	.	.	5	106 18 8	140 15 0
Ballincloghan, Little,	105 1 38	26	25	0	9	17	4	4	3	1	.	4	62 19 6	49 15 0
Ballindrinnan,	331 1 35	91	67	42	41	83	16	15	12	.	1	13	170 2 3	134 10 0
Ballyboy,	296 3 31	.	56	23	28	51	.	9	9	.	.	9	408 9 9	344 0 0
Ballybrackan, or Ridgemount,	513 1 35	14	10	3	5	8	2	2	2	.	.	2	101 0 0	190 10 0
Ballybrackan, Little,	230 1 29	19	8	2	2	4	3	1	1	.	.	1	87 15 0	92 10 0
Ballycellin, Lower,	147 1 0	47	36	10	20	38	7	16	8	1	.	9	271 8 3	216 15 0
Ballycellin, Upper,	233 2 35	54	27	7	9	16	7	5	3	.	.	5	154 8 3	187 15 0
Ballylosnan,	116 2 38	5	3	3	.	3	1	1	1	.	.	1	37 10 0	33 5 0
Ballymaddock,	30 0 32	5	12	1	3	4	1	1	2	.	.	2	9 0 0	10 0 0
Ballynacarrig,	1,223 1 39	176	169	62	57	119	30	29	24	1	.	25	652 19 0	630 0 0
Ballyoran,	350 2 34	190	65	31	20	51	32	13	11	.	.	11	263 2 6	255 0 0
Ballywilliam,	170 0 11	32	11	.	.	.	5	8	.	.	.	.	54 0 0	95 5 0
Ballywilliamreagh,	210 2 20	30	23	9	12	21	4	8	3	.	.	0	97 18 0	123 10 0
Barnaboy,	384 2 37	36	15	0	6	14	6	2	2	.	.	2	125 7 0	156 0 0
Brenghal,	3,765 2 17	425	299	140	138	270	65	50	43	1	.	44	1,002 13 0	1,144 15 0
Clontaglass,	235 2 9	121	83	27	20	50	21	16	11	1	.	12	134 14 6	141 2 0
Coolin Glebe,	671 3 16	166	139	59	50	117	30	25	19	.	.	19	166 17 3	199 8 0
Cooleagh Glebe,	123 3 10	15	9	4	2	6	4	2	1	.	.	1	46 11 0	51 12 0
Derrinboy,	450 3 8	105	86	27	30	57	22	19	11	.	.	11	135 3 0	220 0 0
Frankford,	214 3 15	.	.	17	24	41	.	.	9	.	.	9	1,005 19 0	635 15 0
Fresgh,	238 3 10	279	111	41	42	83	50	24	19	.	.	19	165 11 4	150 13 0
Gortnamuck,	349 1 4	55	63	30	26	56	11	8	0	.	.	8	203 12 0	216 0 0
Kilgolan, Lower,	175 0 3	16	17	4	3	7	3	4	3	.	.	0	154 2 1	136 15 0
Kilgolan, Upper,	144 1 15	24	13	1	4	5	5	4	2	.	.	2	97 14 6	100 15 0
Killeen and Lugnaboley	326 0 10	74	48	16	15	31	12	7	7	.	.	7	134 16 0	148 5 0
Kilnagall,	420 1 0	173	117	72	49	121	29	21	23	.	.	23	198 5 0	231 6 0
Knockhill and Drinagh,	436 1 10	106	81	25	23	48	20	14	9	.	.	9	200 10 0	222 15 0
Kyleboher,	139 2 14	80	36	15	11	26	10	8	6	.	.	6	112 15 6	118 0 0
Luganiska,	331 0 21	128	100	35	45	80	19	16	15	.	.	15	137 18 6	185 19 0
Money,	1,046 1 17	294	223	72	69	141	51	42	23	.	.	23	377 5 0	539 5 0
Park,	149 2 37	108	47	5	11	16	10	9	4	.	.	4	185 11 5	132 15 0
Raheenmael,	156 0 34	54	47	13	19	32	11	10	6	1	.	7	111 17 0	126 15 0
Gearry,	62 1 5	19	13	2	3	5	4	3	1	1	.	2	32 3 0	23 10 0
Temora,	103 1 32	7	4	2	4	6	2	2	2	.	.	2	115 8 0	104 0 0
	14,274 0 38	3,060	2,192	839	929	1,668	530	399	313	7	1	321	7,627 2 2	7,581 1 0
Ballyboy T.,	.	310	219	87	82	169	76	48	38	8	.	46	.	.
Frankford T.,	.	1,345	956	405	445	850	252	211	186	22	.	208	.	.
Total,	14,274 0 38	4,753	3,367	1,331	1,356	2,687	658	656	537	37	1	575	7,627 2 2	7,581 1 0
KILLOUGHY P.:														
Annaghbrack Glebe,	340 0 31	311	229	102	116	218	52	45	38	1	.	39	264 8 0	330 17 0
Annaghmore,	370 0 24	100	51	25	21	46	14	6	7	.	.	7	351 10 8	335 0 0
Ballaghaderry,	54 1 20	58	22	12	11	23	9	5	4	.	.	4	22 6 8	22 10 0
Ballycore,	69 1 34	21	8	4	3	7	3	1	1	.	.	1	26 0 8	30 10 0
Ballysalan,	191 0 15	.	0	1	.	1	.	1	1	.	.	1	59 0 8	83 10 0
Ballyfarrell,	533 2 11	182	93	37	38	75	38	20	17	1	.	18	161 14 8	180 12 0
Ballynacanty,	537 2 14	58	93	45	55	100	8	23	21	5	.	24	239 12 0	256 5 0
Brackagh,	95 3 38	15	18	12	4	16	3	5	2	.	.	2	31 10 0	28 0 0
Bunakeeran,	643 3 8	64	63	29	24	53	12	11	10	.	.	10	49 0 0	59 5 0
Bunatorin,	258 3 25	71	45	5	5	10	12	7	4	.	.	4	71 8 0	60 0 0

Printed image digitised by the University of Southampton Library Digitisation Unit

Parishes, Townlands, and Towns.	Area.	Population: In 1841. Persons.	Population: In 1851. Persons.	Population: In 1861. Males.	Population: In 1861. Females.	Population: In 1861. Total.	Houses: In 1841. Number.	Houses: In 1851. Number.	Houses: In 1861. Inhabited.	Houses: In 1861. Uninhabited.	Houses: In 1861. Building.	Houses: In 1861. Total.	Valuation: Poor Law Valuation in 1851. £ s. d.	Valuation: General Valuation in 1861. £ s. d.
	A. R. P.													
KILLOUGHY P.—*con.*														
Cappagowlan,	506 1 15	101	76	29	23	52	19	15	9	.	.	9	244 12 0	266 18 0
Carrigeen,	89 0 23	17	16	5	9	14	2	2	2	.	.	2	34 0 0	40 0 0
Clendonnell Glebe,	136 3 8	59	34	23	27	50	10	9	10	.	.	10	46 10 0	67 5 0
Clenseer,	132 2 25	6	4	1	4	5	1	1	1	.	.	1	50 0 0	46 0 0
Clonshannagh,	494 1 10	107	82	38	37	75	18	13	12	.	.	12	125 11 0	138 0 0
Clonterlough,	140 3 38	18	24	7	10	17	3	3	2	.	.	2	32 18 0	34 3 0
Coolanorney,	428 0 4	89	64	36	30	66	18	15	15	.	.	15	122 16 0	146 13 0
Cooldorragh Glebe,	275 3 32	154	103	46	51	97	25	20	20	.	.	20	109 16 0	117 2 0
Cormeen,	155 0 37	7	4	5	4	9	1	1	1	.	.	1	45 0 0	38 10 0
Cully,	417 0 29	139	95	30	21	51	26	16	10	2	.	12	147 12 0	153 17 0
Curraghmeelagh,	271 2 29	50	45	15	16	31	8	10	5	1	.	6	109 6 0	133 5 0
Derries,	294 3 22	40	29	16	18	34	9	5	6	.	.	6	92 16 0	98 16 0
Derrydolney,	1,427 3 29	160	125	52	43	95	24	18	19	.	.	19	358 4 0	396 3 0
Derrylahan,	157 0 21	43	38	25	15	40	7	7	6	1	.	7	67 2 0	63 10 0
Derrymore,	726 2 16	146	54	35	30	65	30	12	16	.	.	16	137 4 0	145 17 0
Garbally, or Foxglen,	45 1 7	8	9	1	6	7	2	2	1	.	.	1	12 0 0	13 10 0
Garbally,	524 1 13	95	84	44	40	84	24	19	19	.	.	19	119 12 0	154 7 0
Gortacur,	463 2 10	211	61	26	15	41	39	15	10	.	.	10	217 8 0	233 2 0
Hollymshill,	408 2 29	123	58	33	34	67	17	10	13	.	.	13	135 0 0	145 10 0
Killanasany,	624 0 36	173	52	25	25	50	30	13	10	.	.	10	243 18 0	289 1 0
Killeely,	1,347 2 23	226	134	53	46	99	37	26	21	2	.	23	330 16 0	393 1 0
Killeughy,	260 1 38	122	103	42	35	77	22	15	15	.	.	15	110 11 0	118 12 0
Kilmore,	182 2 8	38	5	3	2	5	8	1	1	.	.	1	52 0 0	46 0 0
Lowerton Beg,	560 0 15	89	63	23	26	49	17	14	12	.	.	12	140 2 0	151 7 0
Lowerton More,	457 3 26	146	95	13	14	27	26	22	5	.	.	5	104 7 0	144 15 0
Lugamarla,	320 1 26	136	96	34	38	72	27	17	15	.	.	15	111 10 0	146 15 0
Lugglass,	145 1 25	89	64	23	22	45	14	13	11	.	.	11	50 2 0	62 4 0
Mough, or Greatwood,	152 3 20	72	7	.	2	2	13	2	1	.	.	1	26 18 0	30 0 0
Mountpleasant,	677 3 0	200	32	12	13	25	34	8	7	2	1	10	356 14 0	379 12 0
Mullaghcrohy,	249 3 19	91	61	11	22	33	15	11	5	.	.	5	128 0 0	130 4 0
Pallas,	120 1 37	47	57	26	20	46	9	10	11	.	.	11	56 8 0	60 11 0
Pallas Park,	279 3 37	16	10	6	5	11	3	2	2	.	.	2	150 0 0	167 0 0
Rathkeeragan,	106 2 8	18	23	3	3	6	5	5	1	.	.	1	44 16 0	58 6 0
Rathlihen,	409 2 29	122	67	32	24	56	19	10	9	1	.	10	193 2 0	223 12 0
Rathmurragh,	184 3 15	58	16	7	7	14	9	2	2	.	.	2	76 12 0	79 0 0
Rathrobin,	991 2 21	197	131	39	44	83	22	20	14	.	.	14	469 9 0	502 13 0
Sconce,	72 0 38	.	23	9	7	16	.	4	4	.	.	4	51 10 0	32 2 0
	18,132 2 8	4,235	2,679	1,100	1,065	2,165	736	515	428	14	1	443	6,180 2 0	6,833 12 0
Mountbolus T.,	.	186	144	36	102	138	48	30	39	1	1	41	.	.
Total,	18,132 2 8	4,421	2,823	1,136	1,167	2,553	784	545	467	15	2	484	6,180 2 0	6,833 12 0

BARONY OF BALLYBRITT.

AGHANCON P., part of:														
Aghancon,	298 1 6	78	46	15	13	28	12	7	6	.	.	6	116 10 0	154 15 0
Aghody,	207 2 25	88	72	30	24	54	17	14	14	.	.	14	136 10 0	122 1 0
Ballybritt,	591 3 39	255	156	61	62	123	42	29	29	3	.	32	352 17 6	362 16 0
Ballycurragh,	495 2 14	37	26	19	14	33	4	5	8	.	.	8	193 10 0	227 10 0
Ballyphilip,	435 3 28	172	93	36	43	79	29	16	13	.	.	13	177 0 0	186 15 0
Bredagh,	51 2 5	8	9	6	5	11	1	1	1	.	.	1	31 15 0	40 10 0
Brownhills,	115 0 33	54	69	19	15	34	8	8	6	.	.	6	47 5 0	40 13 0
Coldblow,	95 3 35	18	10	2	2	4	2	1	1	.	.	1	31 15 0	26 15 0
Danganreagh,	87 1 5	30	6	5	4	9	4	2	2	.	.	2	64 0 0	56 10 0
Glasscloon,	171 0 36	34	5	2	2	4	4	1	1	.	.	1	113 0 0	95 5 0
Gleba,	22 1 23	30	8	2	2	4	4	1	1	1	.	2	23 0 0	27 5 0
Gormaun,	874 3 17	105	43	9	11	20	15	5	3	1	.	4	325 10 0	364 15 0
Keraun,	154 2 31	56	33	9	5	14	10	7	3	.	.	3	84 17 6	86 13 0
Killeen,	216 0 24	33	28	12	9	21	4	4	3	.	.	3	182 10 0	149 3 0
Leap,	158 2 19	31	25	5	18	23	4	4	2	.	.	2	100 0 0	133 15 0
Lissanierin,	572 2 27	61	42	29	21	50	12	7	9	.	.	9	290 0 0	304 0 0
Marymount,	161 1 35	25	17	7	6	13	6	3	2	.	.	2	57 0 0	102 15 0
Total, (a)	4,621 2 1	1,133	688	263	256	524	170	115	104	5	.	109	2,337 0 0	2,461 19 0

(a) The remainder of the parish of Aghancon is in the barony of Clonlisk; the entire parish contains 651 persons.

Printed image digitised by the University of Southampton Library Digitisation Unit

COUNTY.

Parishes, Townlands, and Towns.	Area.	Population: In 1841. Persons.	Population: In 1851. Persons.	Population: In 1861. Males.	Population: In 1861. Females.	Population: In 1861. Total.	Houses: In 1841. Number.	Houses: In 1851. Number.	Houses: In 1861. Inhabited.	Houses: In 1861. Uninhabited.	Houses: In 1861. Building.	Houses: In 1861. Total.	Valuation: Poor Law Valuation in 1851.	Valuation: General Valuation in 1861.
	A. R. P.												£ s. d.	£ s. d.
BIRR P.														
Ballydurra,	185 0 4	303	335	87	96	103	93	65	37	4	.	41	205 14 6	167 10 0
Ballinree,	299 1 32	271	251	43	35	77	51	43	16	.	.	16	296 4 6	277 16 0
Buherbey,	109 3 23	2	12	5	9	14	1	3	3	.	.	3	51 5 0	74 0 0
Boherdeel,	162 0 2	34	47	19	17	36	7	3	7	.	.	7	125 9 0	135 10 0
Castletown,	529 3 14	154	95	33	35	68	24	15	14	.	.	14	218 10 0	271 5 0
Clonbrone,	204 0 16	67	52	15	15	30	13	0	5	.	.	5	70 5 0	160 18 0
Clonkelly,	534 3 2	155	119	37	39	76	23	26	15	1	.	16	231 16 6	329 3 0
Clonoghil, Lower,	578 0 38	196	185	61	60	121	37	40	22	.	.	22	152 14 0	177 19 0
Clonoghil, Upper,	541 2 6	533	362	160	183	343	104	70	67	9	.	76	699 17 6	919 7 0
Coolnagrower,	344 0 10	129	104	41	49	90	23	19	16	.	.	16	166 2 0	254 0 0
Cree,	282 2 8	62	54	22	15	37	12	10	8	.	.	8	130 0 0	179 10 0
Crinkill (*including Military*),	916 2 36	267	242	1,296	87	1,383	45	36	32	.	.	32	1,396 12 0	1,372 10 0
Derrinduff,	224 0 23	48	54	20	16	42	7	8	7	.	.	7	138 15 0	145 18 0
Drumbane,	103 0 26	.	43	.	.	.	.	8	.	.	.	.	143 5 0	286 5 0
Fortel,	1,182 0 23	264	249	94	90	192	38	39	32	2	.	34	672 8 0	718 17 0
Seefin,	143 1 1	192	26	38	40	79	39	6	18	3	.	21	220 10 0	190 15 0
Tewnparks,	824 2 29	.	.	.	.	.	.	.	.	.	.	.	3,169 11 6	7,110 10 0
	7,217 2 11	2,677	2,220	1,977	794	2,771	487	404	299	19	.	318	13,003 19 6	12,681 18 0
Birr P. Parsonstown T.	.	6,336	5,401	2,420	2,061	5,401	1,103	1,042	972	46	11	1,029	.	.
Do. *Workhouse*,	.	.	1,611	93	200	293	.	1	1	.	.	1	.	.
Do. *Bridewell*,	.	.	16	1	.	1	.	1	1	.	.	1	.	.
Do. *Fever Hospital*,	.	.	43	.	.	.	.	1	.	.	.	.	.	.
Crinkill T.,	.	554	556	382	444	826	112	133	120	2	.	122	.	.
Seefin T.,	.	.	123	.	.	.	.	23	.	.	.	.	.	.
Total,	7,217 2 11	9,567	10,060	4,873	4,419	9,292	1,702	1,605	1,393	67	11	1,471	13,003 19 0	12,681 18 0
CORBALLY P., part of:														
Coolcahill,	194 3 12	96	46	21	24	45	14	7	8	.	.	8	234 10 0	190 0 0
Dungar,	223 2 3	4	11	4	6	10	2	4	2	1	.	3	170 0 0	168 15 0
Total, (b)	418 1 15	102	57	25	30	55	16	11	10	1	.	11	404 10 0	358 15 0
ETTAGH P., part of:														
Ballywilliam,	90 0 36	9	12	4	4	8	1	2	1	.	.	1	70 0 0	56 0 0
Glanacurragh,	349 1 4	34	17	11	11	22	0	3	4	.	.	4	190 0 0	196 0 0
Knock,	501 1 17	51	30	12	12	24	4	4	5	.	.	5	332 0 0	355 5 0
Tullaroe,	191 0 4	5	2	.	.	.	1	1	.	.	.	.	121 10 0	106 15 0
Total, (c)	1,131 3 21	70	61	27	27	54	12	10	10	.	.	10	713 10 0	714 0 0
KILCOLMAN P., part of:														
Bigwood,	170 1 4	59	3	.	.	.	13	2	.	.	.	.	65 19 0	51 0 0
Clonbeg,	424 3 18	7	24	0	6	15	1	2	2	.	.	2	170 5 0	172 5 0
Cree,	577 1 8	189	185	54	60	114	31	31	23	.	.	23	232 9 0	272 13 0
Dromoyle,	820 2 23	372	164	67	55	122	59	27	23	2	.	25	376 18 0	472 10 0
Irishtown,	314 0 28	103	32	11	9	20	18	6	6	.	.	8	94 5 0	135 0 0
Island,	135 1 34	64	37	12	14	26	12	7	7	.	.	7	45 10 0	47 5 0
Kilcolman,	176 2 0	36	24	9	13	22	7	6	6	.	.	6	80 6 0	101 5 0
Killeonbreaghan,	227 0 25	34	25	13	17	30	5	4	5	.	.	5	82 10 0	99 0 0
Total, (d)	2,846 1 21	866	494	175	174	340	146	65	72	2	.	74	1,147 16 0	1,350 13 0
KINNITTY P.:														
Ballinour,	331 2 18	119	79	49	61	110	16	15	21	.	.	21	434 11 0	431 0 0
Ballynamemurragh,	533 0 35	52	61	26	22	48	8	16	8	.	.	8	248 15 0	280 15 0
Ballynalack,	148 2 22	50	9	4	7	11	7	3	3	.	.	3	58 8 3	94 10 0
Ballyshann,	432 3 11	109	100	7	9	16	18	18	3	.	.	3	267 14 0	256 15 0
Barcam,	659 0 34	6	6	3	5	8	1	1	1	.	.	1	.	8 0 0
Castletown and Glinsk,	900 2 32	122	91	38	36	74	22	15	12	.	.	12	521 18 0	635 15 0
Clonlee,	896 2 21	283	117	62	45	107	40	21	16	.	.	16	417 17 6	500 3 0
Cumber, Lower,	532 0 33	84	26	15	10	25	14	6	4	.	.	4	190 4 3	283 6 0
Cumber, Upper,	590 0 31	91	75	20	20	40	15	11	7	.	.	7	173 0 0	193 18 0
Derrykeel,	540 2 18	119	63	20	16	36	17	16	8	.	.	8	286 18 0	325 15 0
Fornlacka,	1,415 1 23	210	112	58	40	98	37	16	18	.	.	18	193 8 3	211 10 0
Glonsolly,	755 3 0	34	16	4	3	7	4	3	2	.	.	2	117 0 0	138 10 0
Glendine,	1,221 2 37	90	69	37	26	63	19	13	12	.	.	12	109 14 0	86 8 0
Glondossaun,	698 2 20	48	24	13	16	29	8	4	6	.	.	0	80 0 0	64 10 0
Glenregan,	1,798 3 2	111	38	16	19	35	22	11	5	.	.	5	107 19 0	119 15 0
Kyle,	601 2 8	131	104	31	22	53	21	20	11	1	.	12	318 15 0	351 0 0
Lismoney,	660 1 8	70	49	29	32	61	13	10	13	.	.	13	373 9 6	430 7 0

(b) The remainder of the parish of Corbally is in the barony of Clonlisk, and in the barony of Ikerrin, county of Tipperary; the entire parish, including the inmates of Public Institutions, contains 2,152 persons.
(c) The remainder of the parish of Ettagh is in the barony of Clonlisk; the entire parish contains 1,128 persons.
(d) The remainder of the parish of Kilcolman is in the barony of Clonlisk; the entire parish contains 1,191 persons.

Printed image digitised by the University of Southampton Library Digitisation Unit

Parishes, Townlands, and Towns.	Area.	Population: In 1841. Persons.	Population: In 1851. Persons.	Population: In 1861. Males.	Population: In 1861. Females.	Population: In 1861. Total.	Houses: In 1841 Number.	Houses: In 1851. Number.	Houses: In 1861. Inhabited.	Houses: In 1861. Uninhabited	Houses: In 1861. Building.	Houses: In 1861. Total.	Valuation: Poor Law Valuation in 1851.	Valuation: General Valuation in 1861.
	A. R. P.												£ s. d.	£ s. d.
KINNITTY P.—con.														
The Walk,	330 3 32	42	38	13	12	25	6	6	4	.	.	4	215 12 6	274 17 0
Tulla and Cromlin,	822 2 24	164	68	36	26	56	23	10	8	.	.	8	161 8 0	207 10 0
	13,894 2 10	1,941	1,146	475	427	902	311	209	162	1	.	163	4,261 5 9	4,392 4 0
Kinnitty T.,	.	621	452	131	146	271	101	76	45	3	1	49	.	.
Total,	13,894 2 10	2,562	1,598	606	567	1,173	412	285	207	4	1	212	4,261 5 9	4,392 4 6
LETTERLUNA P.:														
Aghraboy,	36 2 26	8	1	2	4	6	1	1	1	.	.	1	17 19 0	21 2 0
Ballykelly,	136 2 30	13	3	2	1	3	3	1	1	.	.	1	49 17 9	45 10 0
Barlahan,	935 1 3	29	32	11	12	23	4	5	5	.	.	5	39 4 0	73 18 0
Cadamstown,	863 1 12	186	130	59	63	122	26	29	23	2	.	25	495 18 0	566 1 0
Castlefield,	78 3 1	13	14	8	12	20	2	4	4	.	.	4	61 5 0	65 5 0
Clogh,	59 3 31	.	.	.	.	.	.	.	.	.	.	.	22 0 0	29 0 0
Coolacrease,	508 0 27	48	26	10	12	22	8	4	4	.	.	4	343 13 9	359 10 0
Coolcreen,	485 3 26	76	65	25	21	46	15	13	9	.	.	9	95 3 0	109 16 0
Curraheg,	556 2 0	29	29	16	11	27	4	4	4	.	.	4	194 10 0	199 0 6
Deerpark,	422 0 16	218	187	57	71	128	47	35	23	.	.	23	161 12 3	235 0 0
Drumanin,	40 0 22	26	14	6	3	9	3	2	2	.	.	2	20 5 0	24 10 6
Glenlettor,	1,138 0 37	40	30	18	11	29	5	5	5	.	.	5	98 1 0	109 5 0
Hundredacre,	279 1 12	36	22	5	6	11	8	3	2	.	.	2	40 0 0	52 0 0
Kilmacuddy,	333 1 33	23	15	7	2	9	3	3	2	.	.	2	105 6 0	121 10 0
Lackaroe,	151 3 31	70	53	20	26	46	13	10	8	.	.	8	74 17 0	104 16 0
Letter,	225 2 1	17	19	7	8	15	4	3	4	.	.	4	123 19 6	172 15 0
Lettybrook, or Cloonseen,	331 0 7	35	21	14	15	29	6	6	4	.	.	4	210 0 0	313 0 0
Magherabane,	338 3 5	45	41	21	17	38	8	8	7	.	.	7	73 7 6	99 3 6
Moneyguyneen,	153 3 21	44	27	12	11	23	6	3	4	.	.	4	92 4 6	120 15 6
Pigeonstown,	626 3 32	105	72	29	36	65	18	10	12	.	.	12	260 9 0	336 15 0
Sheskin,	517 0 29	42	32	14	15	29	8	6	6	.	.	6	90 0 0	149 2 0
Spink,	191 1 9	24	23	12	8	20	5	5	4	.	.	4	29 0 0	43 0 0
Total,	8,430 0 11	1,115	906	355	365	720	197	160	134	2	.	136	2,723 12 3	3,364 15 0
ROSCOMMON P.:														
Ballywilliam,	236 1 0	60	32	15	10	25	15	5	4	.	.	4	67 17 6	98 5 0
Beagh,	666 3 23	164	99	8	6	14	27	17	3	1	.	4	181 17 6	161 5 6
Clashree,	988 3 20	248	155	61	52	113	43	22	19	1	.	20	327 15 0	324 16 0
Cooldorragh,	135 3 22	5	6	6	4	10	1	1	1	.	.	1	103 0 0	82 5 0
Garteen,	644 3 35	267	179	75	75	150	46	33	27	2	.	29	317 17 6	325 15 0
Knockarley,	643 3 8	146	107	50	39	89	26	16	13	.	.	13	471 10 0	412 3 0
Longford,	146 1 24	29	15	5	8	13	6	4	2	.	.	2	78 7 6	89 15 0
Newtown,	1,199 1 29	268	136	53	44	97	43	22	15	.	.	15	620 12 6	613 0 0
Pellduff,	888 0 33	143	00	28	26	49	21	9	7	.	.	7	117 15 0	156 15 0
Roscomroe,	414 3 17	48	25	8	8	16	6	5	4	.	.	4	205 5 0	248 9 0
Total,	5,965 2 11	1,387	614	304	272	576	232	134	95	4	.	99	2,574 17 6	2,512 10 0
ROSCREA P., part of:														
Ballyduff,	498 1 4	123	78	39	33	72	22	16	9	2	.	11	222 5 0	163 6 0
Coolanure,	290 1 8	81	58	17	18	35	12	9	5	.	.	5	159 0 0	127 17 0
Cooleshill,	175 3 12	106	151	54	56	110	20	26	23	.	.	23	116 15 0	120 4 0
Dungar,	368 1 4	55	50	19	20	39	8	9	6	.	1	7	266 10 0	273 5 0
Garteen,	1,056 2 34	262	168	53	64	117	42	25	22	.	.	22	292 5 0	266 5 0
Keeloge,	166 0 17	20	21	10	12	22	1	2	2	.	.	2	79 0 0	81 0 0
Kilcreman,	225 2 4	92	56	22	24	46	16	8	8	.	.	8	142 5 0	124 5 0
Killavilla,	533 0 35	196	93	34	30	64	34	17	10	2	.	12	350 2 6	314 10 6
Knocklonghlin,	189 2 22	11	9	3	5	8	2	1	1	.	.	1	90 0 0	71 5 0
Laughil,	141 0 27	36	29	10	9	19	7	5	4	.	.	4	24 10 0	32 10 0
Roscaun,	74 3 14	36	42	11	10	21	6	7	4	.	.	4	50 2 6	43 10 0
Total, (e)	3,642 3 19	1,012	754	272	281	553	170	125	94	4	1	99	1,809 15 0	1,639 17 0
SEIRKIERAN P.:														
Aghagurty,	280 1 39	125	115	44	46	90	10	24	16	1	.	17	248 19 0	230 15 0
Ballygaddy,	361 3 23	63	54	18	19	37	11	8	7	.	.	7	269 1 0	216 0 0
Belhill,	281 2 0	50	75	31	24	55	8	13	10	.	.	10	157 1 0	167 18 0
Breaglemore,	827 0 1	405	224	95	81	176	68	39	33	2	.	35	543 15 3	504 15 0
Churchland,	42 1 5	.	10	4	1	5	1	2	1	.	.	1	56 5 0	58 0 0
Clonmore,	60 2 24	.	.	.	.	.	.	.	.	.	.	.	22 0 0	55 10 0
Cloncesengollagh,	33 0 23	19	16	6	7	13	5	4	4	.	.	4	47 5 0	47 15 0
Courtland, or Viewmount,	24 0 17	14	20	5	6	11	2	3	2	.	.	2	21 5 0	19 5 0

(e) The remainder of the parish of Roscrea is in the barony of Clonlisk, and in the barony of Ikerrin, county of Tipperary; the entire parish, including the inmates of Public Institutions, contains 6,003 persons.

Printed image digitised by the University of Southampton Library Digitisation Unit

COUNTY.

Parishes, Townlands, and Towns.	Area.	Population In 1841 Persons.	Population In 1851 Persons.	Population In 1861. Males	Population In 1861. Females.	Population In 1861. Total.	Houses In 1841 Number	Houses In 1851 Number.	Houses In 1861. Inhabited.	Houses In 1861. Uninhabited.	Houses In 1861. Building.	Houses In 1861. Total	Valuation Poor Law Valuation in 1851.	Valuation General Valuation in 1861.
	A. R. P.												£ s. d.	£ s. d.
SHIRERIBAN P.—*con.*														
Derrybeg,	221 1 5	90	61	30	30	60	14	11	10	.	1	11	97 10 0	111 13 0
Fancroft,	490 1 1	310	222	65	78	143	56	38	27	3	.	30	345 5 0	343 15 0
Glasclose,	48 1 25	.	.	.	.	.	.	.	.	.	.	.	38 0 0	30 0 0
Glebe,	19 3 1	11	9	6	8	14	1	2	2	.	.	2	25 0 0	22 0 0
Grange,	389 2 23	47	54	24	21	45	8	7	5	.	.	5	201 10 0	243 10 0
Killinure,	282 3 37	45	36	15	14	29	5	4	5	.	.	5	96 12 0	124 0 0
Kilmaice,	645 3 19	73	45	29	24	53	12	9	9	.	.	9	429 4 0	523 5 0
Loogford, Big,	377 2 18	104	30	13	14	27	16	6	4	.	.	4	206 10 0	217 6 0
Loogford, Little,	80 3 24	6	3	3	1	4	2	1	1	.	.	1	50 0 0	54 15 0
Mossfield,	395 3 39	132	67	23	24	47	27	12	7	1	.	8	136 1 0	135 15 0
Oakley Park,	753 1 22	125	152	47	52	99	24	25	22	.	.	22	459 10 0	436 17 0
Osierbrook,	103 0 12	10	9	1	5	6	2	2	1	1	.	2	67 13 0	70 15 0
Total,	5,825 0 38	1,637	1,200	459	455	914	281	210	166	8	1	175	3,518 11 3	3,615 7 0

BARONY OF BALLYCOWAN

DURROW P., part of:														
Acantha,	183 0 33	90	65	23	12	34	15	13	8	3	.	11	104 12 0	115 5 0
Aghancarran,	185 0 7	40	19	11	11	22	6	5	4	.	.	4	62 0 0	105 10 0
Ashfield,	140 1 38	47	40	18	17	35	11	7	6	.	.	6	57 4 0	51 15 0
Balleek,	318 2 15	106	73	23	21	44	19	13	9	.	.	9	150 4 0	167 15 0
Balleek Beg,	110 1 0	31	19	0	11	19	6	5	3	.	.	3	39 0 0	51 5 0
Ballybought,	913 2 12	300	153	75	70	145	46	31	26	.	.	26	417 19 0	478 10 0
Ballycallaghan,	283 0 38	125	92	29	22	51	18	15	11	.	.	11	142 17 0	141 18 0
Ballynamona,	494 1 30	87	68	40	38	78	16	12	12	.	.	12	163 12 0	207 16 0
Cartron,	59 0 13	23	16	10	2	12	5	5	3	.	.	3	25 2 0	27 10 0
Coleraine,	317 0 12	112	59	16	19	35	21	12	8	.	.	8	207 18 0	194 10 0
Cosiker,	161 2 5	56	36	6	7	13	9	7	2	.	.	2	76 14 0	71 5 0
Cooinahely,	618 0 22	315	126	65	61	126	53	27	23	.	.	23	318 14 0	414 14 0
Culleen,	544 1 54	100	67	14	17	31	17	15	7	.	.	7	137 18 0	163 15 0
Doory,	609 2 29	78	41	23	14	37	15	10	7	.	.	7	164 18 0	193 10 0
Durrow Demesne,	605 3 16	35	42	6	12	18	8	7	4	.	.	4	714 0 0	522 15 0
Gormagh,	519 1 20	89	56	22	14	36	14	12	10	.	.	10	147 14 0	163 15 0
Kildare,	237 3 18	29	27	9	9	18	6	6	3	.	.	3	192 6 0	157 8 0
Kildangan,	441 0 32	193	115	44	43	87	33	20	17	.	.	17	152 0 0	210 10 0
Loughnan,	552 2 14	185	109	57	54	111	36	33	25	2	.	27	303 0 0	291 19 0
Lug,	99 3 32	17	11	2	4	6	1	1	1	.	.	1	45 0 0	46 10 0
Tara,	518 1 14	276	130	56	49	105	44	30	24	1	.	25	221 10 0	218 6 0
Total, (f)	7,513 3 37	2,832	1,479	556	507	1,063	399	282	213	6	.	219	3,334 2 0	4,095 1 0
KILBRIDE P.:														
Aghamanagh,	400 3 13	69	21	12	7	19	14	10	5	.	.	5	153 0 0	167 5 0
Abarney,	344 3 8	76	72	30	22	52	12	13	12	.	.	12	148 0 0	171 0 0
Ardan,	749 1 3	161	85	45	54	99	31	17	18	1	.	19	268 0 0	431 3 0
Ballycossey,	324 0 1	70	53	25	35	60	14	11	11	.	.	11	75 14 0	122 0 0
Ballycowan,	364 2 24	167	132	50	55	105	33	30	24	.	1	25	144 12 6	196 2 0
Ballydrohid,	810 1 27	86	53	39	27	66	15	11	10	.	.	10	162 4 0	208 8 0
Ballyduff,	622 0 4	230	137	53	56	109	40	28	21	1	.	22	295 7 0	407 0 0
Ballykilmurry,	779 1 20	144	86	26	20	46	30	17	10	.	.	10	289 19 0	479 5 0
Ballymanure,	323 2 27	110	137	49	48	97	21	22	13	.	.	13	147 5 0	177 1 0
Ballynasrah,	311 3 7	64	38	23	18	41	14	10	7	1	.	8	119 17 0	145 18 0
Ballynasrah, or Tinnycross,	510 2 28	55	86	35	20	55	14	13	9	1	.	10	292 2 0	248 0 0
Cartron, East,	194 0 22	51	34	15	16	31	9	9	8	1	.	9	73 11 0	89 10 0
Cartron, West,	82 2 32	39	24	12	9	21	7	5	4	.	.	4	46 2 6	62 7 0
Cloncolloig,	467 0 35	180	137	39	39	78	30	20	21	1	.	22	261 4 0	359 10 0
Cloemnach,	717 1 30	379	257	101	115	217	74	50	42	3	1	46	270 6 0	310 15 0
Corndarragh,	334 2 31	85	89	43	58	106	17	16	16	2	.	18	146 14 0	186 0 0
Derrynagall or Ballydaly,	404 2 53	110	113	62	58	120	18	16	14	.	.	14	230 6 0	278 5 0
Gayfield,	75 3 12	36	.	2	.	2	5	1	1	.	.	1	47 18 0	62 10 0
Kilbride,	192 2 26	67	47	34	28	62	10	8	9	.	.	9	109 11 6	115 2 0
Kilcruttin,	83 3 17	22	107	6	3	9	4	21	3	.	.	3	84 0 0	203 5 0
Kilgortin,	123 3 13	35	30	14	19	55	7	7	7	.	.	7	59 5 0	73 12 0
Kittakeo,	223 3 19	100	77	49	44	93	20	16	15	.	.	15	106 17 0	141 5 0
Munaigh,	217 0 12	94	79	23	19	42	15	13	8	.	.	8	95 4 0	125 15 0

(f) The remainder of the parish of Durrow is in the parish of Moycashel, county of Westmeath; the entire parish contains 1,423 persons.

Printed image digitised by the University of Southampton Library Digitisation Unit

Parishes, Townlands, and Towns.	Area.	Population: In 1841. Persons.	Population: In 1851. Persons.	Population: In 1861. Males.	Population: In 1861. Females.	Population: In 1861. Total.	Houses: In 1841. Number.	Houses: In 1851. Number.	Houses: In 1861. Inhabited.	Houses: In 1861. Uninhabited.	Houses: In 1861. Building.	Houses: In 1861. Total.	Valuation: Poor Law Valuation in 1851. £ s. d.	Valuation: General Valuation in 1861. £ s. d.
	A. R. P.													
KILBRIDE P.—*con.*														
Puttaghan,	436 2 11	145	142	46	39	85	30	27	17	.	.	17	404 8 0	568 12 0
Ronnagowlege, or Tirmehinan,	218 1 8	75	24	23	19	42	12	4	7	.	.	7	77 10 0	101 10 0
Spollanstown,	362 1 39	289	244	119	44	163	50	46	18	.	.	18	649 10 0	723 7 0
Srah,	453 3 18	203	169	45	60	105	33	30	24	.	.	24	390 18 0	500 0 0
Tullamore,	411 3 36	111	.	.	.	.	18	.	.	.	.	.	238 1 6	3,699 0 3
	10,152 2 36	3,265	2,483	1,025	933	1,958	602	480	359	11	2	372	5,406 13 0	10,572 15 0
Puttaghan T.,	.	.	560	113	134	247	.	141	58	.	.	58	.	.
Tullamore T.,	.	6,343	4,630	2,248	2,549	4,797	1,179	870	872	32	1	905	3,156 7 6	.
„ *Workhouse*,	.	.	1,936	155	258	413	.	5	1	.	.	1	.	.
„ *Gaol*,	.	.	248	25	17	42	.	1	1	.	.	1	.	.
County Infirmary,	.	.	50	12	13	25	.	1	1	.	.	1	.	.
Total,	10,152 2 36	9,606	9,907	3,578	3,904	7,482	1,781	1,498	1,292	43	3	1,338	3,563 0 6	10,572 15 0
LYNALLY P.:														
Agall,	72 0 34	32	37	6	4	10	6	7	4	.	.	4	20 12 0	32 10 0
Ballard,	409 0 7	296	209	80	80	166	49	41	32	2	.	34	123 12 0	207 18 3
Ballynagh,	87 0 36	20	5	5	3	8	4	2	2	.	.	2	63 4 0	96 0 0
Brackagh,	86 3 20	92	73	29	27	56	14	15	13	.	.	13	37 5 0	45 13 0
Brooktield,	289 2 13	26	21	4	9	13	4	3	3	.	.	3	219 0 0	186 10 0
Bunaterin,	28 0 21	.	.	6	4	10	.	.	2	.	.	2	8 0 0	10 15 0
Charleville Demesne,	1,140 3 4	40	26	31	28	59	12	5	9	.	.	9	691 0 0	671 0 0
Claragh,	107 2 10	23	19	4	5	9	7	5	2	1	.	3	10 2 0	31 5 0
Cloghabrack,	119 0 0	44	40	15	15	26	7	5	5	.	.	5	60 10 0	69 10 0
Cloghanbane,	113 1 17	40	11	9	5	14	9	2	3	.	.	3	35 2 0	36 18 0
Clonagh, East,	279 2 28	123	77	31	33	64	19	10	12	.	.	12	52 4 0	77 8 0
Clonagh, West,	293 3 8	96	60	23	26	51	13	11	10	.	.	10	172 14 0	153 15 0
Fertaun,	62 2 18	23	.	.	.	.	4	.	.	.	.	.	15 0 0	20 0 0
Glaskill,	547 0 25	265	202	110	89	199	45	42	39	.	.	39	108 8 0	101 11 0
Heath,	143 2 30	101	22	8	9	15	19	5	3	.	.	3	21 5 0	36 5 0
Lynally Glebe,	528 3 31	249	174	74	70	144	43	35	28	.	.	28	297 6 0	334 0 0
Mucklagh,	370 3 39	202	155	27	27	54	40	28	11	3	.	14	179 12 0	209 10 0
Ross,	777 1 22	152	71	46	39	85	53	15	15	.	.	15	190 10 0	225 15 0
Screggan,	335 0 3	122	64	24	22	46	21	13	10	1	.	11	161 14 0	105 15 0
Shanvally,	107 3 34	81	29	14	16	30	14	6	5	.	.	5	21 5 0	33 0 0
Total,	5,998 3 39	2,069	1,308	548	513	1,061	365	258	208	7	.	215	2,506 8 0	2,814 18 0
RAHAN P.:														
Agall,	198 2 32	18	22	21	21	42	3	5	5	.	.	5	43 0 0	47 8 0
Aghadonagh,	211 1 10	27	22	16	19	35	4	4	5	.	.	5	102 0 0	114 0 0
Aghalusky,	217 3 8	94	83	29	27	56	16	13	11	.	.	11	73 0 0	99 5 0
Backsteel,	34 0 18	9	9	6	5	11	2	1	1	.	.	1	15 0 0	14 15 0
Ballina,	955 1 17	263	190	96	92	188	48	36	34	.	.	34	297 8 0	324 7 0
Ballincloghan,	206 0 15	63	54	34	27	61	8	8	8	.	.	8	101 15 0	128 0 0
Ballineur,	339 0 36	77	71	34	30	64	13	12	11	1	.	12	132 10 0	144 11 0
Ballindrinan,	132 1 14	41	29	21	21	42	6	6	7	.	.	7	41 0 0	50 9 0
Ballybruncullin,	290 1 27	126	66	24	21	45	22	14	10	1	.	11	176 14 0	186 2 0
Ballykeenaghan,	357 3 19	105	47	22	19	41	16	7	7	.	.	7	161 0 0	195 15 0
Blackwood,	192 3 18	16	.	5	8	8	3	.	1	.	.	1	28 8 0	33 10 0
Bohernagrissa,	360 1 6	274	180	78	92	170	55	30	32	1	.	33	167 12 0	183 1 0
Brackagh,	272 3 27	17	18	12	9	21	3	3	3	.	.	3	110 0 0	121 0 0
Cappalooghan,	159 3 38	31	22	22	20	42	5	5	7	.	.	7	76 5 0	74 6 0
Castletown,	744 3 5	353	137	70	72	142	64	28	20	1	.	27	400 16 0	404 7 0
Church Hill,	102 1 3	18	20	3	2	5	4	3	2	.	.	2	29 0 0	27 8 0
Clonshaany,	496 0 10	234	164	67	82	129	43	37	28	1	.	29	243 12 0	312 6 0
Corcush,	76 1 34	8	.	.	.	.	1	.	.	1	.	1	15 8 0	15 5 0
Cornalaur,	553 1 25	121	69	43	48	91	20	14	18	.	.	18	168 15 0	196 10 0
Currygurry,	108 2 32	9	13	3	2	5	1	1	1	.	.	1	36 0 0	31 5 0
Deerpark,	321 0 23	162	74	36	28	64	24	15	10	1	.	11	151 0 0	152 11 0
Derrica,	559 0 11	114	90	44	48	92	22	17	17	.	.	17	157 12 0	166 12 0
Derrinvullig,	596 3 0	76	62	30	19	49	16	13	11	1	.	12	61 0 0	70 8 0
Derrooly,	483 2 22	37	23	12	10	22	8	4	4	.	.	4	77 10 0	82 5 0
Derryceely,	1,707 0 25	245	134	61	59	120	41	37	23	2	.	25	191 17 6	201 1 0
Derryesker,	265 3 14	100	59	17	35	52	16	13	9	.	.	9	43 12 0	46 9 0
Derrymanagh,	122 1 23	49	32	9	6	15	8	6	2	.	.	2	39 8 0	41 2 0
Glasshouse,	134 3 16	29	14	8	7	15	5	3	3	.	.	3	29 1 0	40 0 0
Goldsmiths Lot,	148 0 11	94	35	32	46	78	17	15	17	.	.	17	65 14 0	115 0 0
Kilgortin,	201 1 29	66	69	53	35	68	12	11	10	.	.	10	98 15 6	109 7 0
Killaraney,	650 2 9	134	110	45	42	87	21	17	14	.	.	14	193 10 0	165 7 0
Killina,	547 1 15	186	106	72	78	150	30	29	26	1	.	27	336 12 0	370 4 0

Pnnted image digitised by the University of Southampton Library Digitisation Unit

COUNTY.

Parishes, Townlands, and Towns.	Area.	Population: In 1841. Persons.	Population: In 1851. Persons.	Population: In 1861. Males	Population: In 1861. Females	Population: In 1861. Total.	Houses: In 1841. Number	Houses: In 1851. Number	Houses: In 1861. Inhabited	Houses: In 1861. Uninhabited.	Houses: In 1861. Building.	Houses: In 1861. Total.	Valuation: Poor Law Valuation in 1851.	Valuation: General Valuation in 1861.
	A. R. P.												£ s. d.	£ s. d.
RAHAN P.—*continued.*														
Kilpatrick,	497 0 10	158	157	70	65	135	23	32	24	2	.	26	259 4 0	233 17 0
Loughroe,	234 1 26	107	71	36	31	69	16	13	11	.	.	11	104 18 6	121 10 0
Mountarmstrong,	54 3 19	19	0	7	6	13	3	2	2	.	.	2	30 0 0	32 0 0
Murragh,	400 2 15	44	89	55	39	94	7	16	15	.	.	15	193 0 0	247 4 0
Newtown,	413 2 4	276	169	77	59	136	45	31	26	1	.	27	192 11 0	186 19 0
Oldtown,	130 0 12	42	23	7	7	14	7	4	3	.	.	3	30 4 0	37 13 0
Rabbitburrow,	510 3 5	46	40	22	21	43	7	7	7	.	.	7	45 18 0	60 11 0
Rahan Demesne,	391 1 36	74	119	58	57	115	13	25	18	.	.	18	165 11 0	182 6 0
Rescore Demesne,	356 2 32	76	47	20	24	44	10	8	8	.	.	8	87 0 0	96 2 0
Tullybeg,	213 2 12	193	125	183	33	216	19	13	13	2	.	15	117 0 0	241 15 0
Tullymorerthen,	122 2 1	60	39	12	10	22	9	6	4	.	.	4	58 2 0	68 13 0
Tullymorerahan, or Derrynaagh,	119 0 4	28	30	12	17	29	5	8	4	.	.	4	47 0 0	48 5 0
Total,	14,985 3 0	4,311	3,097	1,564	1,380	2,944	721	578	498	16	.	514	5,139 18 6	5,920 14 0

BARONY OF CLONLISK.

AGHANCON P., part of:														
Ballinlough,	126 3 30	20	8	.	.	.	2	2	.	.	.	.	95 0 0	68 0 0
Ballyrickard Bog,	191 0 34	5	13	3	2	5	1	2	1	.	.	1	100 0 0	102 0 0
Ballyrickard More,	172 1 5	29	22	12	11	23	5	3	3	.	.	3	97 15 0	102 10 0
Fortwilliam,	44 1 13	7	7	1	1	2	1	1	1	.	.	1	28 0 0	21 0 0
Heath,	141 0 2	59	72	31	26	57	10	10	10	.	.	10	96 10 0	80 8 0
Loughwheelion, or Moneyuddu,	246 3 21	57	43	17	23	40	8	8	7	.	.	7	142 5 0	155 10 0
Total, (g)	922 2 25	177	170	64	63	127	27	27	23	.	.	22	559 10 0	529 8 0
BORRISNAFARNEY P., part of														
Ballinlough,	350 3 38	56	55	12	16	28	8	8	8	.	1	9	307 0 0	309 15 0
Ballycormick,	263 2 37	34	34	12	11	23	4	6	3	1	.	4	191 0 0	205 15 0
Barnagrotty,	474 0 6	172	96	27	42	69	33	22	14	.	.	14	304 10 0	302 2 0
Glaskill,	56 3 26	14	.	7	5	12	2	.	2	.	.	2	65 0 0	39 10 0
Glendine,	50 2 28	.	19	11	12	23	.	2	3	.	.	3	32 0 0	25 5 0
Knockkane,	84 1 14	.	.	.	.	.	.	.	.	.	.	.	57 0 0	47 10 0
Rathmoyle,	102 0 15	104	68	11	11	22	16	10	4	.	.	4	61 7 6	55 19 0
Total, (h)	1,393 3 4	380	252	80	97	177	63	48	34	1	1	36	1,017 17 6	986 16 0
CASTLETOWNELY P.:														
Armyhill,	80 2 10	43	15	2	2	4	8	4	1	.	.	1	45 5 0	33 10 0
Bushierstowe,	712 2 32	55	51	27	32	59	9	11	8	.	.	8	320 0 0	460 10 0
Clonymohan,	480 1 29	148	122	50	58	108	29	25	22	.	.	22	201 7 6	214 13 0
Drumroe,	296 2 29	82	76	11	10	21	14	15	5	.	.	5	201 15 0	171 3 0
Lisdavuch,	70 2 31	13	8	6	3	9	2	1	2	.	.	2	34 0 0	29 0 0
Leyer,	162 1 13	30	11	5	6	11	5	3	1	.	.	1	95 10 0	60 15 0
Total,	1,803 1 24	371	283	101	111	212	67	59	39	.	.	39	897 17 6	969 11 0
CORBALLY P., pt. of: (i)														
Mountbenton,	449 1 37	106	96	30	34	64	14	16	12	.	.	12	270 5 0	347 0 0
CULLENWAINE P., pt. of:														
Ballingorraun,	603 3 28	334	114	52	46	98	55	18	19	.	.	19	269 15 0	281 14 0
Ballynakill,	496 1 13	194	132	49	51	100	32	21	16	.	.	16	182 12 6	136 11 0
Brownstown,	464 3 8	160	108	51	44	95	26	23	15	1	.	16	112 2 6	156 18 0
Clynoe,	214 3 13	84	21	14	7	21	15	4	4	.	.	4	148 7 6	135 8 0
Cullenwaine,	742 3 14	154	172	83	58	141	24	29	22	.	.	22	475 15 0	436 2 0
Island,	182 1 6	29	68	6	10	16	3	9	4	.	.	4	40 10 0	46 6 0
Moneygall,	663 0 0	296	93	27	21	48	61	21	11	1	.	12	741 6 0	698 0 0
Rath,	161 0 12	33	58	19	24	43	5	10	7	.	.	7	84 0 0	87 4 0
Rathenny,	258 1 32	46	44	13	17	30	6	4	4	.	.	4	223 0 0	198 0 0
Rosdrehid,	116 3 12	44	36	15	22	37	8	5	5	.	.	5	73 10 0	57 15 0
Silverhill,	124 3 13	70	14	9	12	21	10	4	3	.	.	3	96 0 0	69 15 0
Snugborough,	58 1 32	10	16	9	7	16	2	3	2	.	.	2	36 0 0	33 5 0
	4,087 2 23	1,455	876	349	319	668	247	151	112	2	.	114	2,452 10 6	2,336 18 0
Moneygall T.,	.		764	631	270	285	555	137	132	102	9	1	112	.	.
Total, (j)	4,087 2 23	2,219	1,507	619	604	1,223	384	283	214	11	1	226	2,452 18 6	2,336 18 0

(g) The remainder of the parish of Aghancon is in the barony of Ballybritt; the entire parish contains 651 persons.
(h) The remainder of the parish of Borrisnafarney is in the barony of Ikerrin, county of Tipperary; the entire parish contains 455 persons.
(i) The remainder of the parish of Corbally is in the barony of Ballybritt, and in the barony of Ikerrin, county of Tipperary; the entire parish, including the inmates of Public Institutions, contains 2,152 persons.
(j) The remainder of the parish of Cullenwaine is in the barony of Ikerrin, county of Tipperary; the entire parish contains 1,263 persons.

Printed image digitised by the University of Southampton Library Digitisation Unit

Parishes, Townlands, and Towns.	Area.	Population: In 1841. Persons.	Population: In 1851. Persons.	Population: In 1861. Males.	Population: In 1861. Females.	Population: In 1861. Total.	Houses: In 1841. Number.	Houses: In 1851. Number.	Houses: In 1861. Inhabited.	Houses: In 1861. Uninhabited.	Houses: In 1861. Building.	Houses: In 1861. Total.	Valuation: Poor Law Valuation in 1851. £ s. d.	Valuation: General Valuation in 1861. £ s. d.
	A. R. P.													
Dunkerrin P.:														
Aghnagross,	107 2 16	12	19	11	11	22	1	2	2	.	.	2	53 10 0	63 10 0
Ballyrihy,	1,034 0 8	308	110	52	68	120	57	17	16	.	.	16	491 12 6	438 17 0
Ballystanly,	494 3 27	95	34	23	38	53	14	8	10	.	.	10	361 0 0	331 5 0
Barna,	162 3 24	73	47	26	22	48	14	10	10	.	.	10	72 0 0	63 10 0
Behernagh,	141 1 35	13	10	4	5	9	3	2	3	.	.	3	74 10 0	60 10 0
Brockernagh,	123 3 27	86	34	11	12	23	13	5	3	.	.	3	63 10 0	55 0 0
Castlercan,	525 0 27	205	124	69	46	115	30	10	19	.	.	19	356 5 0	314 13 0
Clashagad, Lower,	262 2 26	36	38	8	14	22	6	6	5	1	.	6	216 0 0	164 11 0
Clashagad, Upper,	564 1 29	66	43	20	24	44	11	7	6	.	.	6	182 0 0	232 10 0
Clonagannagh,	549 0 37	235	140	47	46	93	38	23	20	1	.	21	351 10 0	332 14 0
Clonbrennan,	45 3 22	67	44	16	13	29	10	8	5	.	.	5	46 0 0	24 15 0
Clyduff,	663 2 29	321	167	66	60	126	53	27	22	2	.	24	429 17 6	446 9 0
Coolroe,	203 0 29	51	34	19	19	38	7	6	7	.	.	7	93 10 0	86 17 0
Corracleven,	958 2 5	395	280	112	121	233	76	49	44	1	.	45	534 5 0	493 19 0
Croughil,	99 1 1	9	1	.	.	.	3	1	.	.	.	.	29 15 0	27 13 0
Frankfort,	1,315 1 7	399	399	154	135	289	66	68	47	3	.	50	867 4 6	877 0 0
Glascloon,	236 2 2	36	26	15	19	34	6	6	7	.	.	7	102 7 6	96 5 0
Irishtown,	83 3 38	59	55	12	18	30	9	7	5	.	.	5	46 15 0	47 15 0
Mountheaton,	237 0 39	20	59	33	29	62	3	11	11	.	.	11	125 2 0	126 0 0
Owris,	144 3 21	56	44	10	10	20	3	7	4	.	.	4	62 10 0	52 17 0
	7,769 3 11	2,542	1,713	700	702	1,410	429	289	248	8	.	256	4,534 4 0	4,328 18 0
Dunkerrin T.,	.	153	.	.	.	.	25	.	.	.	.	.	.	.
Total,	7,769 3 11	2,695	1,713	700	702	1,410	454	289	248	8	.	256	4,534 4 0	4,328 18 0
Ettagh P., part of:														
Aghadoughs,	281 0 22	119	81	27	25	52	23	15	10	.	.	10	95 17 6	95 11 0
Balbuteagh,	305 2 36	32	.	5	4	9	5	.	1	.	.	1	190 0 0	162 0 0
Ballyatty,	379 1 6	60	48	32	32	64	12	6	12	.	.	12	249 5 0	119 15 0
Ballybeg,	393 3 14	91	57	29	24	53	10	8	8	.	.	8	204 5 0	162 10 0
Ballyknockan,	386 3 34	19	36	21	16	37	3	4	5	.	.	5	210 0 0	186 10 0
Cloghan,	420 3 1	74	37	37	25	62	13	15	11	1	.	12	231 12 6	221 10 0
Conicker,	185 1 35	147	102	55	46	101	23	18	19	.	.	19	88 17 6	69 7 0
Coolderry,	310 0 22	87	47	31	21	52	17	11	10	2	.	12	104 10 0	157 15 0
Coolroe,	320 3 35	187	104	39	40	79	34	18	17	1	1	19	130 7 6	121 13 0
Curragh,	295 0 32	39	8	4	3	7	6	4	1	1	.	2	140 0 0	185 15 0
Drumakeenan,	327 0 9	214	165	90	69	159	41	36	32	5	.	37	463 17 6	385 14 0
Glasderry Beg,	212 1 7	129	184	39	35	74	23	29	13	.	.	13	141 10 0	111 10 0
Glasderry More,	754 1 18	150	117	48	39	87	27	21	15	.	.	15	473 17 6	491 15 0
Glebe,	60 0 27	35	15	5	2	7	5	4	2	.	.	2	19 0 0	29 5 0
Gortesnafoly, or New hall,	125 0 39	106	67	25	21	46	20	13	10	.	.	10	53 17 6	59 15 0
Killistrisane,	333 0 27	139	136	35	37	72	24	26	16	.	.	16	132 10 0	136 2 0
Knocknamase, or Golden Grove,	560 0 29	41	50	16	19	35	8	3	5	.	.	5	401 0 0	420 15 0
Srahanbregagh,	343 0 20	166	106	34	44	78	20	10	13	.	.	13	126 17 6	162 0 0
Total, (k)	5,970 0 13	1,855	1,410	572	502	1,074	335	257	200	10	1	211	3,490 5 0	3,203 2 0
Finglas P.:														
Loughan,	702 0 3	312	126	46	53	99	30	21	15	1	.	16	347 17 0	369 5 0
Kilcolman P., part of:														
Ballyegan,	799 2 9	249	120	58	54	112	39	25	20	3	.	23	325 10 0	398 10 0
Ballygaddy,	427 2 37	161	111	49	50	99	28	18	19	1	.	20	114 12 0	250 2 0
Boveeo,	1,069 1 3	331	215	85	80	165	55	37	27	.	.	27	462 5 0	612 10 0
Kilnalacka,	111 2 3	26	18	11	10	21	4	5	4	.	.	4	31 0 0	68 5 0
Lisduff,	398 2 2	140	92	35	36	71	23	16	11	1	.	12	150 0 0	181 4 0
Nadneagh,	109 0 8	29	4	6	3	9	4	1	1	.	.	1	49 0 0	52 5 0
Rathbeg,	1,155 2 37	235	111	91	89	180	34	26	32	.	.	32	247 10 0	346 10 0
Rathmore,	792 3 30	148	159	63	71	134	27	26	26	.	.	26	375 10 0	407 4 0
Sharavogue,	472 0 2	100	46	26	25	51	13	7	7	.	.	7	230 5 0	347 10 0
Total, (l)	5,356 1 11	1,419	915	424	418	842	224	161	147	5	.	152	2,035 12 0	2,672 0 0
Kilcomin P.:														
Adrue,	120 1 25	16	5	3	2	5	2	1	1	.	.	1	95 0 0	79 0 0
Ballyteran,	178 1 37	99	65	37	32	69	15	13	16	.	.	16	121 0 0	132 13 0
Ballywilliam,	190 1 16	63	55	44	32	76	9	9	9	.	.	9	102 15 0	121 5 0
Boulty,	116 3 29	78	.	3	3	6	11	.	1	.	.	1	92 10 0	54 0 0
Glenbak,	466 2 21	229	229	83	79	162	46	46	32	1	.	33	191 11 0	195 17 0

(k) The remainder of the parish of Ettagh is in the barony of Ballybritt; the entire parish contains 1,128 persons.
(l) The remainder of the parish of Kilcolman is in the barony of Ballybritt; the entire parish contains 1,191 persons.

Printed image digitised by the University of Southampton Library Digitisation Unit

COUNTY.

Parishes, Townlands, and Towns.	Area.	Population In 1841. Persons.	Population In 1851. Persons.	Population In 1861. Males.	Population In 1861. Females.	Population In 1861. Total.	Houses In 1841. Number.	Houses In 1851. Number.	Houses In 1861. Inhabited.	Houses In 1861. Uninhabited.	Houses In 1861. Building.	Houses In 1861. Total.	Valuation Poor Law Valuation in 1851. £ s. d.	Valuation General Valuation in 1861. £ s. d.
	A. R. P.													
KILCOMIN P.—*cont.*														
Clucka, North,	180 1 34	44	57	12	13	25	8	13	6	.	.	6	102 15 0	95 2 0
Clucka, South,	34 3 6	13	15	18	21	39	1	2	6	.	.	8	35 0 0	34 10 0
Coldblow,	164 2 1	68	63	28	28	56	10	10	10	.	.	10	74 15 0	83 5 0
Derrinclare,	377 0 10	83	139	75	70	145	13	25	23	.	.	23	155 17 6	160 13 0
Glasshouse,	838 2 38	227	142	54	53	107	40	24	22	2	.	24	372 5 0	454 0 0
Kilcomin,	111 1 23	325	58	14	10	32	61	11	5	.	.	5	98 15 0	108 7 0
Mucklone, East,	106 3 17	40	42	18	15	33	6	6	7	.	.	7	74 10 0	55 15 0
Mucklone, West,	260 0 31	52	26	12	13	25	10	7	6	.	.	6	77 15 0	93 14 0
Newtown,	125 3 32	151	174	43	39	82	23	30	19	.	.	19	66 5 0	70 7 0
Rusheen,	130 2 23	34	57	26	23	49	7	9	9	.	.	9	55 2 6	62 11 0
Rutland,	171 2 36	23	11	3	10	13	4	2	2	.	.	2	143 0 0	139 5 0
Total,	3,583 0 19	1,552	1,137	473	451	924	273	210	174	8	.	177	1,863 16 0	1,930 9 0
KILMURRYELY P.:														
Ardavagga,	77 1 13	74	109	43	26	69	12	21	13	.	.	13	50 5 0	62 15 0
Ballaghboy,	209 3 21	54	12	8	4	12	8	8	2	.	.	2	101 0 0	123 15 0
Ballinamoe,	271 0 7	153	95	36	32	68	32	21	13	2	.	15	71 17 6	114 0 0
Ballincor Demesne,	530 1 34	21	16	6	5	11	5	3	3	1	.	4	315 5 0	318 0 0
Ballykilleen,	355 0 6	8	35	10	10	20	2	8	5	.	.	5	267 15 0	249 5 0
Ballylennan,	313 1 36	55	26	8	7	15	10	7	4	.	.	4	243 10 0	272 10 0
Brosna,	248 0 35	59	119	47	54	101	13	21	19	.	.	19	193 15 0	186 15 0
Clareen,	166 0 23	36	20	13	7	20	4	4	3	.	.	3	153 0 0	145 0 0
Cloonaheen,	614 1 29	83	62	16	8	24	12	8	3	2	.	5	97 0 0	189 15 0
Curralanty,	539 1 12	204	130	37	43	80	29	23	18	.	.	18	346 9 6	295 15 0
Derrymacedmond,	167 3 2	30	22	11	7	18	4	3	3	.	.	3	108 5 0	119 10 0
Galbally,	132 1 35	17	14	5	9	14	3	4	3	.	.	3	101 15 0	92 10 0
Glebe,	52 0 2	19	5	3	6	9	2	1	1	.	.	1	63 0 0	56 0 0
Gortavally,	145 1 39	73	75	16	16	32	12	14	6	.	.	6	93 0 0	59 0 0
Kilmurryely,	306 0 19	30	17	6	7	13	5	3	1	1	.	2	142 5 0	129 5 0
Magheramore,	93 2 22	23	13	5	8	13	4	2	4	.	.	4	81 12 6	77 10 0
Magheraveagh,	160 0 26	110	67	26	37	63	19	15	15	.	1	16	129 0 0	114 0 0
Meneyshingaun,	54 0 38	56	27	9	6	15	8	3	3	.	.	3	32 12 6	25 10 0
Moynure,	112 2 23	46	21	9	9	18	8	4	8	.	.	3	92 0 0	97 15 0
Rathcahill,	166 0 38	101	40	20	11	31	17	5	4	1	.	5	137 7 6	133 0 0
Scardiff,	231 0 29	173	15	10	5	15	28	3	2	.	.	2	156 7 6	143 5 0
Saughborough,	67 0 5	3	13	2	4	6	1	2	1	.	.	1	55 0 0	49 0 0
Tonagh,	33 3 39	.	.	.	.	.	.	.	.	.	.	.	35 0 0	23 0 0
Tubbrid,	327 1 11	66	11	4	4	8	12	3	1	.	.	1	181 17 6	205 0 0
	5,385 2 24	1,513	964	350	325	675	250	181	130	7	1	138	3,256 19 0	3,234 15 0
Brosna T.,*	.	142	.	.	.	.	20	.	.	.	.	.	.	.
Total,	5,385 2 24	1,656	964	350	325	675	270	181	130	7	1	138	3,256 19 6	3,234 15 0
ROSCREA P., part of:														
Ballybrack,	530 3 33	22	36	0	6	14	3	6	3	1	.	4	317 0 0	290 15 0
Ballyclory,	402 2 33	199	120	38	31	69	35	19	12	1	.	13	122 13 6	144 3 0
Clonbrennan,	172 0 35	23	12	7	8	15	4	2	4	1	.	5	66 15 0	72 13 0
Drumakeenan,	412 3 27	249	200	77	107	184	48	52	37	8	.	45	320 5 0	632 13 0
Lisnageeragh,	567 3 14	85	68	28	26	54	13	13	9	.	.	9	301 5 0	336 0 0
Moynure,	156 0 5	94	76	22	24	46	16	11	10	.	.	10	103 18 0	122 10 0
Total, (m)	2,192 2 27	672	572	180	202	382	119	103	75	11	.	86	1,231 16 6	1,498 19 0
SHINRONE P.:														
Cangort Demesne,	511 0 27	45	51	17	20	37	8	7	6	.	.	6	217 0 0	232 1 0
Cangort Park,	373 0 3	95	95	43	43	86	15	15	13	2	.	15	251 7 6	271 0 0
Cleghmoyle,	213 0 1	56	60	13	22	35	10	12	7	.	.	7	263 15 6	285 7 0
Drumladuff,	70 1 11	90	62	17	15	32	13	11	7	.	.	7	43 7 6	40 17 0
Gortcreen,	175 2 39	213	155	27	27	54	37	30	14	.	.	14	114 15 0	131 1 0
Keelogue,	510 3 37	43	51	12	10	22	10	12	5	.	.	5	389 15 0	405 10 0
Kilballyskea,	725 1 23	140	85	37	51	68	22	13	12	.	.	12	350 7 6	335 19 0
Kilfrancis,	107 1 27	7	7	3	5	0	1	2	2	.	.	2	163 0 0	90 10 0
Milltown,	262 1 25	67	84	23	32	80	18	17	13	.	.	13	169 0 0	240 0 0
Rossamine,	193 3 9	162	38	24	28	52	32	7	8	.	.	8	101 15 0	75 0 0
Shinrone,	724 2 11	133	56	16	14	30	23	12	5	.	.	5	973 16 6	837 0 0
Toora,	930 2 36	464	262	82	85	167	81	47	33	1	.	33	368 17 6	381 5 0
	4,868 2 14	1,509	998	319	332	651	270	185	124	3	.	127	3,365 19 0	3,295 10 0
Shinrone T.,	.	1,054	873	329	376	705	215	181	149	11	.	160	.	.
Total,	4,868 2 14	2,563	1,869	648	708	1,356	491	366	273	14	.	287	3,365 19 0	3,295 10 0

* The village of Brosna, not now containing twenty houses, has been included with the townland of Brosna

(m) The remainder of the parish of Roscrea is in the barony of Ballybritt, and in the barony of Ikerrin, county of Tipperary; the entire parish, including the inmates of Public Institutions, contains 6,003 persons.

Printed image digitised by the University of Southampton Library Digitisation Unit

Parishes, Townlands, and Towns.	Area.	Population: In 1841. Persons.	Population: In 1851. Persons.	Population: In 1861. Males.	Population: In 1861. Females.	Population: In 1861. Total.	Houses: In 1841. Number.	Houses: In 1851. Number.	Houses: In 1861. Inhabited	Houses: In 1861. Uninhabited	Houses: In 1861. Building.	Houses: In 1861. Total.	Valuation: Poor Law Valuation in 1861. £ s. d.	Valuation: General Valuation in 1861. £ s. d.
	A. R. P.													
TEMPLEHARRY P.:														
Ballintemple,	853 0 34	211	113	42	47	89	36	18	19	2	.	21	302 2 6	320 18 0
Ballydonagh,	666 2 24	195	187	79	82	161	28	36	29	.	.	29	302 0 0	263 10 0
Brickanagh,	545 2 11	209	188	64	54	110	35	32	24	2	.	26	168 5 0	185 16 0
Cloonalisk,	250 0 30	29	27	21	16	37	5	6	5	.	.	5	56 0 0	93 9 0
Cloonaloughan,	271 1 37	78	42	14	12	26	15	10	5	.	.	5	122 10 0	126 9 0
Emmel,	365 1 0	25	40	13	24	37	4	7	6	1	.	7	120 0 0	134 5 0
Emmel, East,	206 2 5	92	106	51	44	95	19	18	10	1	.	17	146 10 0	163 19 0
Emmel, West,	303 0 23	70	44	22	18	40	14	7	6	.	.	6	85 0 0	75 10 0
Foxburrow,	248 0 19	30	56	21	32	53	0	11	10	.	.	10	128 15 0	102 10 0
Gorrann,	255 3 28	91	49	22	24	46	13	10	9	.	.	9	176 0 0	154 13 0
Graffan,	135 3 27	9	3	3	6	9	1	1	1	1	.	2	90 0 0	101 10 0
Knocknaspur,	155 1 10	29	45	13	14	27	5	5	5	.	.	5	59 10 0	59 17 0
Knockbrack,	144 3 20	29	24	4	3	7	5	4	3	.	.	3	62 15 0	51 6 0
Knockearl,	153 1 37	34	15	8	4	12	6	3	2	.	.	2	58 10 0	59 5 0
Total,	4,589 2 34	1,137	939	377	380	757	192	168	140	7	.	147	1,877 18 0	1,892 17 0

BARONY OF COOLESTOWN.

Parishes, Townlands, and Towns.	Area.	Population: In 1841. Persons.	Population: In 1851. Persons.	Population: In 1861. Males.	Population: In 1861. Females.	Population: In 1861. Total.	Houses: In 1841. Number.	Houses: In 1851. Number.	Houses: In 1861. Inhabited	Houses: In 1861. Uninhabited	Houses: In 1861. Building.	Houses: In 1861. Total.	Valuation: Poor Law Valuation in 1861. £ s. d.	Valuation: General Valuation in 1861. £ s. d.
BALLYNAKILL P.:														
Ardbash,	107 2 33	7	6	3	1	4	1	1	1	.	.	1	110 6 0	96 5 0
Ballinrath,	560 0 0	41	34	9	12	21	6	5	3	.	.	3	316 0 0	226 5 0
Ballycolgan,	326 2 26	47	38	7	9	16	5	5	2	.	.	2	326 5 0	313 0 0
Ballycoe,	469 0 31	113	93	47	40	87	16	17	16	.	.	16	114 17 0	208 10 0
Ballyfore, Big,	209 3 22	39	47	22	22	44	8	8	7	.	.	7	155 10 0	166 15 0
Ballyfore, Little,	42 1 0	13	9	4	3	7	1	1	1	.	.	1	33 8 0	32 0 0
Ballyhugh, or Springfield,	185 2 22	134	21	11	11	22	14	4	3	.	.	3	167 4 0	177 10 0
Ballykolleen,	1,229 3 36	235	176	77	83	160	39	34	32	.	.	32	506 13 0	559 2 0
Ballylenaun,	277 1 3	58	43	6	7	13	9	7	3	1	.	4	266 15 0	252 5 0
Ballymorne,	32 1 37	3	21	.	.	.	1	4	.	.	.	.	34 6 0	33 10 0
Ballynakill,	426 1 13	9	16	4	3	7	2	4	1	.	.	1	253 6 0	240 5 0
Ballynanum,	125 1 19	52	48	17	14	31	0	6	6	.	.	6	96 4 0	114 10 0
Clarkville,	10 2 23	.	5	.	.	.	.	1	.	.	.	.	11 10 0	10 10 0
Drumcaw, or Mountlucas,	1,250 1 4	136	95	30	33	63	24	19	12	.	.	12	434 3 0	391 15 0
Esker Beg,	49 3 21	48	25	14	15	29	7	5	5	1	.	6	26 18 0	36 8 0
Esker More,	1,455 1 5	144	70	63	52	115	21	10	18	1	.	19	192 4 0	243 10 0
Total,	6,760 3 17	1,079	753	314	305	619	160	131	110	3	.	113	3,006 9 0	3,097 0 0
CASTLEJORDAN P., pt. of:														
Cloniach,	323 3 3	59	50	16	21	37	9	7	7	.	.	7	137 11 0	151 18 0
Clonmeen,	655 3 3	134	111	50	54	104	22	18	18	.	.	18	259 0 0	282 8 0
Newtown,	322 0 1	80	65	33	29	62	12	12	12	.	.	12	266 0 0	287 5 0
Total, (n)	1,301 2 7	273	226	99	104	203	43	37	37	.	.	37	662 17 0	721 11 0
CLONSAST P.:														
Aghaneebek,	397 2 9	94	37	24	17	41	14	6	9	.	.	9	162 18 0	142 10 0
Ardra,	392 1 37	7	6	6	4	10	2	2	2	.	.	2	107 7 0	168 15 0
Ballynowlart, North,	177 3 26	35	23	15	9	24	6	1	3	.	.	3	117 10 0	124 15 0
Ballynowlart, South,	458 3 31	129	17	9	9	18	24	3	2	.	.	2	241 12 0	265 3 0
Ballinrahin,	375 0 9	44	50	17	16	33	10	0	8	.	.	8	354 19 0	282 0 0
Ballydermot,	378 0 17	24	29	12	13	25	4	4	4	.	.	4	407 10 0	344 10 0
Ballygarrett,	128 1 6	26	24	10	4	14	6	4	3	.	.	3	63 3 0	63 0 0
Ballyshane,	177 3 16	30	5	2	3	5	1	2	1	.	.	1	191 11 0	91 5 0
Bracknagh,	597 1 7	241	155	53	41	94	48	33	13	2	.	15	478 0 0	430 10 0
Cappagh,	128 3 17	22	2	1	2	3	3	1	1	.	.	1	71 10 0	81 10 0
Chevychase, or Derryadurragh,	349 2 19	39	33	7	5	12	5	5	3	.	.	3	104 15 0	109 15 0
Clonad,	696 1 33	32	38	34	27	61	8	0	7	.	.	7	413 18 0	347 15 0
Clonavoe,	1,807 1 38	182	163	62	47	109	32	34	23	.	.	23	260 12 0	278 13 0
Clonbrin,	920 0 6	106	83	54	48	102	16	16	16	.	.	16	405 6 0	336 0 0
Clonbrock, Lower,	240 1 5	53	30	22	14	36	7	0	4	.	.	4	147 18 0	135 15 0
Clonbrock, Upper,	236 3 24	35	33	14	20	34	6	4	4	.	.	4	126 12 0	117 10 0
Cloobrowe,	1,103 0 30	102	73	36	31	69	14	13	12	.	.	12	253 14 0	219 0 0
Clonbulloge,	522 0 35	.	117	41	40	81	.	27	18	3	.	21	415 0 0	434 19 0
Cloncant,	975 1 0	27	13	13	7	20	4	3	3	.	.	3	165 5 0	162 10 0
Cloocassan,	295 1 29	72	44	28	21	49	10	11	8	.	.	8	185 0 0	157 12 0

(n) The remainder of the parish of Castlejordan is in the barony of Warrenstown, and in the barony of Moyfenrath, Upper, county of Meath; the entire parish contains 2,661 persons.

Printed image digitised by the University of Southampton Library Digitisation Unit

COUNTY.

Parishes, Townlands, and Towns.	Area.	Population: In 1841. Persons	Population: In 1851. Persons	Population: In 1861. Males.	Population: In 1861. Females.	Population: In 1861. Total.	Houses: In 1841. Number	Houses: In 1851. Number.	Houses: In 1861. Inhabited	Houses: In 1861. Uninhabited	Houses: In 1861. Building	Houses: In 1861. Total.	Valuation: Poor Law Valuation in 1851.	Valuation: General Valuation in 1861.
	A. R. P.												£ s. d.	£ s. d.
CLONSAST P.—*con.*														
Cloncreen,	1,329 0 34	231	192	83	75	158	39	33	26	.	.	26	446 8 0	457 11 0
Clongarrot,	822 1 8	76	90	51	42	93	16	15	10	1	.	17	135 16 0	147 11 0
Clonkeen,	107 2 15	11	16	8	3	11	2	3	2	.	.	2	75 10 0	64 10 0
Clonmel,	685 0 0	40	32	8	6	14	5	5	4	.	.	4	253 14 0	230 5 0
Clonmore,	427 3 17	193	125	62	58	120	33	25	20	.	.	20	170 2 0	185 0 0
Clonroosk, Big,	156 0 10	50	46	20	21	41	11	10	9	.	.	9	72 13 0	60 0 0
Clonroosk, Little,	110 1 16	33	25	8	8	16	6	4	3	.	.	3	57 16 0	47 15 0
Clonsast, Lower,	1,077 2 18	343	236	93	68	161	57	40	24	.	.	24	442 19 0	337 10 0
Clonsast, Upper,	1,775 1 35	305	191	91	83	174	51	31	33	.	.	33	409 15 0	457 12 0
Clonshannon,	815 2 24	23	20	7	9	16	5	5	4	.	.	4	55 4 0	45 0 0
Colgagh,	319 0 20	47	47	11	11	22	6	6	4	.	.	4	55 15 0	69 15 0
Coolygagan,	416 3 16	44	44	16	30	46	7	8	8	.	.	8	322 0 0	270 5 0
Cushina,	755 2 31	175	153	57	57	114	32	29	19	.	.	19	204 3 0	217 1 0
Derrygarran,	351 3 37	89	82	33	32	65	13	13	9	.	.	9	237 17 0	220 10 0
Derrymore,	263 0 30	20	14	8	6	14	4	3	2	.	.	2	175 6 0	122 17 0
Fanbeg,	26 2 1	4	6	4	5	9	1	1	1	.	.	1	15 2 0	12 10 0
Kilclonearkry,	244 1 33	40	30	11	10	21	7	6	4	.	.	4	230 15 0	187 5 0
Kilcumber,	260 0 19	29	26	14	5	19	3	3	2	.	.	2	75 12 0	79 10 0
Kildrummas,	117 2 16	39	20	4	7	11	7	5	2	.	.	2	89 13 0	62 0 0
Kilnantogo, Lower,	374 1 7	103	91	33	20	53	14	15	11	.	.	11	244 10 0	205 10 0
Kilnantogo, Upper,	417 2 34	83	56	25	10	44	13	10	9	2	.	11	247 11 0	242 16 0
Milgrove,	99 0 37	52	55	23	21	44	10	10	9	.	.	9	119 17 0	84 10 0
Nahaun,	610 2 5	103	87	35	34	69	15	14	10	.	.	10	161 5 0	150 0 0
Parkmean,	151 1 35	15	14	7	4	11	2	2	2	.	.	2	83 14 0	76 15 0
Pollaghaglass,	52 3 10	4	5	2	4	6	1	1	1	.	.	1	32 10 0	20 5 0
Pullaghnagraigue,	102 2 16	15	10	4	4	8	3	2	2	.	.	2	78 0 0	72 0 0
	23,557 2 10	3,100	2,699	1,182	1,020	2,202	556	494	382	8	.	390	9,244 7 0	8,409 10 0
Clonbulloge T.,	.	313	140	56	54	110	63	25	24	1	.	25	.	.
Total,	23,557 2 19	3,803	2,839	1,238	1,074	2,312	654	519	406	0	.	415	9,244 7 0	8,409 10 0
MONASTERORIS P.:														
Ballinla,	400 2 37	54	28	20	17	37	6	6	6	.	.	6	407 12 0	390 15 0
Ballycolgan,	169 3 2	157	107	9	11	20	27	15	3	.	.	3	192 11 0	175 5 0
Ballyhugh,	306 0 8	.	66	35	34	69	.	10	9	.	.	8	145 16 0	176 17 0
Ballymeran,	366 2 15	62	26	13	15	28	12	5	4	1	.	5	292 3 0	285 0 0
Clarkville,	81 2 9	7	6	2	3	5	1	1	1	1	.	2	100 0 0	90 10 0
Cloncanon,	960 3 14	209	228	73	82	160	39	39	29	.	1	30	272 13 0	340 9 0
Codd,	764 2 18	82	64	29	26	55	16	11	12	.	.	12	372 3 0	299 0 0
Cushaling,	1,286 3 13	61	45	17	15	32	10	9	8	1	.	9	88 14 0	111 10 0
Derries,	1,693 1 12	55	26	21	23	44	11	6	6	.	.	6	98 9 0	150 0 0
Drumcooly,	1,096 2 1	182	165	69	70	139	28	29	24	.	.	24	711 0 0	798 14 0
Edenderry,	2,003 2 10	473	458	171	188	359	89	85	75	5	.	80	3,724 2 0	3,465 10 0
Esker Beg,	46 3 25	33	29	14	12	26	7	5	4	.	.	4	17 15 0	28 18 0
Esker More,	930 0 3	68	120	32	30	62	9	20	10	1	.	11	84 4 0	125 10 0
Killeen,	357 1 21	44	39	8	11	19	9	9	7	.	.	7	131 3 0	126 2 0
Leitrim,	1,313 2 25	151	89	41	41	82	22	17	14	1	1	16	559 13 0	482 0 0
Lumville,	346 0 7	46	31	14	9	23	6	6	6	2	.	8	305 6 0	335 15 0
Monasteroris,	1,017 1 26	164	143	87	98	185	30	26	35	3	.	38	1,003 0 0	979 2 0
Rathgreedan,	151 0 3	17	17	0	14	22	3	3	3	.	.	3	132 2 0	123 10 0
Rathlumber,	339 1 28	30	39	19	13	32	4	6	6	.	.	6	151 8 0	150 15 0
Rathmore,	216 2 35	39	37	22	20	42	8	8	8	.	.	8	186 17 0	196 15 0
Rathvilla, or Rathclonbrickan,	720 3 16	55	40	25	22	47	9	10	10	.	.	10	279 10 0	233 5 0
Rogerstown,	355 1 18	131	79	34	30	64	21	20	15	.	.	15	334 3 0	372 13 0
Shear,	695 0 26	201	100	62	60	122	30	26	22	.	.	22	258 2 0	306 13 0
	15,762 1 14	2,321	2,057	830	844	1,674	398	376	317	15	2	334	9,746 16 0	9,759 8 0
Caneyburrow T.,	.	162	.	.	.	.	35	.	.	.	.	.	.	.
Edenderry T.,	.	1,950	1,804	783	878	1,661	267	262	264	12	.	276	.	.
Do. *Workhouse*,	.	.	1,923	156	221	377	.	1	1	.	.	1	.	.
Total,	15,762 1 14	4,533	4,884	1,769	1,943	3,712	700	639	582	27	2	611	9,746 16 0	9,759 8 0

Printed image digitised by the University of Southampton Library Digitisation Unit

BARONY OF EGLISH.

Parishes, Townlands, and Towns.	Area.	Population In 1841. Persons	Population In 1851. Persons	Population In 1861. Males	Population In 1861. Females	Population In 1861. Total	Houses In 1841. Number	Houses In 1851. Number	Houses In 1861. Inhabited	Houses In 1861. Uninhabited	Houses In 1861. Building	Houses In 1861. Total	Valuation Poor Law Valuation in 1861. £ s. d.	Valuation General Valuation in 1861. £ s. d.
Drumcullen P.:	A. R. P.													
Aneaghbeg and Anaghmore,	1,153 0 8	122	90	37	30	67	20	13	12	.	.	12	273 4 6	354 0 0
Ballinree,	436 0 36	85	129	41	42	83	14	23	15	.	.	15	227 6 0	266 4 0
Ballynamona Glebe,	113 0 23	36	31	12	8	20	5	4	4	.	.	4	45 12 0	51 10 0
Ballyroe,	230 0 25	61	48	12	9	21	11	6	4	.	.	4	83 17 6	88 0 0
Cloghanmore,	322 0 0	53	52	22	23	45	9	11	10	.	.	10	180 12 6	206 5 0
Clonbeale Beg Glebe,	159 1 22	36	40	9	13	22	7	7	3	.	.	5	50 18 0	56 0 0
Clonbeale More,	647 2 5	15	18	3	1	4	2	2	1	1	.	2	160 0 0	215 0 0
Clonbrone,	135 3 5	62	22	6	5	11	12	5	2	.	.	3	64 12 0	84 10 0
Cloncarbaa,	456 0 39	190	152	60	50	110	32	25	19	.	.	19	198 5 2	209 0 0
Cough, Lower,	259 0 27	30	47	23	15	38	5	8	6	.	.	6	93 8 0	141 10 0
Cough, Upper,	271 1 1	92	34	9	8	17	17	7	3	.	.	3	146 14 6	150 5 0
Colmanstown,	39 3 12	.	.	.	.	.	.	.	.	.	.	.	26 12 0	28 0 0
Coole,	256 2 15	15	13	9	5	14	3	2	2	.	.	2	57 12 0	78 5 0
Cornagark,	181 1 32	44	34	10	10	28	9	3	3	.	.	3	100 9 0	107 13 0
Curragh, Lower,	182 2 5	26	27	4	4	8	3	3	2	.	.	2	66 15 6	69 10 0
Curraghmore,	696 0 0	168	98	26	24	50	35	16	8	.	.	8	257 15 0	379 0 0
Curragh, Upper,	101 5 11	29	27	11	10	21	6	4	4	.	.	4	36 15 0	42 0 0
Davistown,	210 0 18	73	24	10	14	24	13	4	3	.	.	3	122 10 0	93 10 0
Derry, Lower,	184 3 31	21	25	6	7	13	3	4	2	.	.	2	37 0 0	50 0 0
Derry, Upper,	66 3 33	9	8	5	3	6	2	1	1	.	.	1	26 0 0	33 5 0
Dove Hill,	500 0 39	74	44	15	9	24	11	9	6	.	.	6	372 13 0	347 3 0
Droughtville,	237 1 18	63	32	21	19	40	8	5	6	.	.	6	179 17 0	248 0 0
Garrysallagh Glebe,	80 3 15	14	8	2	1	3	2	1	1	.	.	1	25 17 0	31 10 0
Killadrown,	157 0 1	30	35	5	7	12	6	5	2	.	.	2	72 18 9	69 5 0
Killaun,	836 0 22	148	99	45	38	83	24	18	17	.	.	17	198 7 0	250 0 0
Killyon,	60 0 27	172	38	5	6	11	28	6	3	.	.	3	33 16 0	42 5 0
Kiltubbrid Island,	236 3 13	57	36	3	5	8	10	6	1	.	.	1	158 5 0	101 0 0
Knockbarron,	1,328 1 33	342	303	92	84	176	56	51	30	.	1	31	631 12 0	666 13 0
Laughil,	185 1 18	42	33	4	2	6	6	5	1	.	.	1	62 5 6	69 15 0
Lisduff,	295 0 8	82	64	22	15	37	13	10	7	.	.	7	135 10 3	161 10 0
Moneenderg,	74 2 4	17	16	4	1	5	2	2	1	.	.	1	32 12 0	40 5 0
Mullanafawna,	173 0 2	27	20	5	11	16	5	2	2	.	.	2	99 8 0	100 5 0
Pass,	198 3 0	46	32	17	12	29	7	5	3	.	.	3	48 4 0	121 0 0
Raheenglass,	404 1 36	18	22	12	11	23	2	3	4	.	.	4	191 0 0	214 10 0
Rathgibbon, North,	226 1 10	101	58	23	23	46	13	9	9	.	.	9	110 19 6	143 0 0
Rathgibbon, South,	332 1 22	118	85	32	21	53	19	14	12	.	.	12	71 13 0	200 10 0
Rathmount,	38 2 10	37	37	9	18	27	7	8	5	2	.	7	25 5 0	33 10 0
Rathure, North,	273 2 25	92	76	30	19	49	15	12	12	.	.	12	66 16 6	98 13 0
Rathure, South,	209 2 1	73	70	24	19	43	16	10	7	.	.	7	64 2 0	105 15 0
Roundhill,	82 3 32	12	6	.	.	.	2	1	.	.	.	.	45 4 0	36 5 0
Russellspenn,	113 2 13	14	16	7	8	15	2	2	2	.	.	2	66 17 0	53 5 0
Springfield,	338 2 4	115	93	31	22	53	18	14	11	1	.	12	115 17 11	138 10 0
Streamstown,	576 2 31	110	64	27	29	56	22	11	9	1	.	10	453 5 0	392 0 0
Thomastown Demesne,	720 3 29	46	22	13	9	22	5	5	4	.	.	4	430 4 3	486 5 0
Tinnacross,	67 3 4	55	50	21	20	41	10	9	7	.	.	7	48 4 0	59 9 0
Total,	13,904 1 17	3,066	2,278	734	690	1,474	519	376	268	5	1	274	6,010 1 5	6,924 15 0
Eglish P.:														
Aghagoogy,	451 2 12	116	74	25	23	48	17	12	8	.	.	8	160 9 9	182 5 0
Ballindown,	380 2 20	147	117	38	37	75	22	17	11	.	.	11	114 13 4	122 10 0
Ballycollin,	256 1 18	33	35	14	14	28	8	8	7	.	.	7	63 15 9	71 5 0
Ballykealy,	283 1 14	114	50	20	14	34	19	8	6	.	.	6	129 15 4	155 5 0
Ballynacard,	391 3 2	50	39	23	45	68	11	11	9	1	.	10	162 6 6	202 0 0
Ballynacurra,	217 0 32	67	76	14	20	34	12	8	6	.	.	6	43 10 0	61 5 0
Ballynaguilsha,	448 3 17	218	210	69	83	152	33	36	28	.	.	28	196 14 0	194 5 0
Ballywilliam,	531 2 17	186	113	30	28	58	29	17	9	.	.	9	296 17 2	222 10 0
Bogderries,	412 0 14	13	10	6	5	11	2	2	1	.	.	1	3 0 0	20 0 0
Boolinarig, Big,	543 1 30	188	95	41	39	80	28	15	13	.	.	13	179 5 6	204 0 0
Boolinarig, Little,	57 3 21	34	16	10	7	17	7	2	3	.	.	3	30 12 0	30 15 0
Boolinarig, School-land,	36 0 7	63	33	11	13	24	14	5	4	.	.	4	31 12 0	37 15 0
Carrigeen,	123 2 1	51	37	10	13	23	8	5	4	.	.	4	49 0 6	62 0 0
Clondallow,	506 2 36	299	99	36	40	76	48	19	14	.	.	14	176 15 0	226 5 0
Clooneen,	437 1 33	28	46	14	13	27	6	7	4	1	.	5	100 16 0	77 7 0
Coologo,	248 3 33	54	49	19	23	42	10	8	7	.	.	7	86 2 0	98 10 0
Cush,	270 0 25	31	21	12	5	17	5	3	2	.	.	2	8 0 0	35 0 0
Derrinlough,	1,514 1 27	188	101	32	35	67	33	19	14	1	.	15	243 5 6	395 6 0
Derryad,	260 1 26	20	14	6	4	10	2	1	1	.	.	1	44 12 0	45 0 0
Derrynullin and Loughderry,	369 1 5	74	25	8	9	17	12	5	2	.	.	2	13 16 0	37 0 0
Dooces Heath,	50 2 3	138	25	31	30	61	27	4	14	.	.	14	31 16 0	34 0 0
Dove Grove,	459 2 16	36	41	11	13	24	8	7	6	.	.	6	349 4 0	416 5 0

Printed image digitised by the University of Southampton Library Digitisation Unit

COUNTY.

Parishes, Townlands, and Towns.	Area.	Population In 1841. Persons.	Population In 1851. Persons.	Population In 1861. Males.	Population In 1861. Females.	Population In 1861. Total.	Houses In 1841. Number.	Houses In 1851. Number.	Houses In 1861. Inhabited.	Houses In 1861. Uninhabited.	Houses In 1861. Building.	Houses In 1861. Total.	Valuation Poor Law Valuation in 1851.	Valuation General Valuation in 1861.
	A. R. P.												£ s. d.	£ s. d.
EGLISH P.—*continued.*														
Drumagh,	1,683 1 10	125	117	40	35	75	21	19	13	.	.	13	141 11 3	175 15 0
Eglish,	729 0 30	81	40	34	36	70	15	7	9	.	.	9	332 9 0	347 10 0
Gairos, East,	411 1 39	161	54	21	20	41	30	9	8	.	.	8	57 0 0	73 0 0
Gairos, West,	362 3 0	61	19	2	4	6	13	2	1	.	.	1	45 12 0	64 10 0
Glenamoy Glebe,	333 0 17	53	32	17	11	28	8	4	5	.	.	5	55 7 0	71 5 0
Gleanna,	145 1 7	68	31	3	3	6	13	15	1	.	.	1	79 12 9	52 0 0
Inishean,	415 0 35	139	105	18	20	38	21	15	7	.	.	7	220 16 8	249 15 0
Lower Heath,	174 2 31	139	61	13	20	33	23	10	7	.	.	7	92 3 6	91 10 8
Mountheany,	55 2 18	49	28	11	6	17	10	6	3	.	.	3	28 4 6	26 5 0
Parkmore,	230 3 3	115	45	18	16	34	19	10	6	.	.	6	87 8 6	169 5 0
Ross,	147 3 16	70	55	26	25	51	12	11	10	.	.	10	54 14 0	51 10 0
Shanaleon,	107 2 3	61	31	4	4	8	10	5	1	.	.	1	37 9 0	61 3 0
Whigsborough,	985 0 20	68	205	63	69	132	13	43	24	1	.	25	325 5 0	350 10 0
Woodfield, or Tullymak,	624 0 12	148	90	37	27	64	25	14	15	.	.	15	428 17 7	376 15 0
Total,	14,799 3 4	3,494	2,295	787	809	1,596	594	369	282	4	.	287	4,412 13 1	4,941 10 0

BARONY OF GARRYCASTLE.

CLONMACNOISE P.														
Ballydiff,	519 2 30	122	70	32	39	71	23	13	10	1	.	11	55 19 0	70 3 0
Beurgh Island,	9 0 27	2	.	.	.	.	2	.	.	.	.	.	2 10 0	7 15 0
Bormagh Island,	3 3 10	.	.	.	.	.	.	.	.	.	.	.	6 2 8	3 10 0
Carrowkeel,	391 2 24	137	149	48	59	107	27	28	21	1	.	22	122 7 0	80 2 0
Charlestown,	292 3 38	30	23	14	9	23	8	4	4	1	.	5	131 10 0	162 10 0
Clonaderg,	1,429 3 38	427	334	175	142	317	73	57	54	.	.	54	221 3 0	353 3 0
Clonascra,	1,055 3 15	200	186	96	89	185	30	28	32	.	.	32	114 2 0	183 5 0
Clonerff, or Bloomhill,	1,026 3 30	514	286	87	118	215	76	46	35	.	.	35	232 14 0	377 0 0
Clendelara,	727 0 15	126	121	28	34	62	27	22	14	.	.	14	118 1 0	185 13 0
Clonever,	334 0 23	98	79	26	29	55	15	15	12	1	.	13	132 2 0	124 15 0
Clonfialough,	2,457 0 33	706	462	160	194	354	119	78	64	1	.	65	413 10 3	561 5 0
Clongawny,	833 0 6	200	86	36	32	68	34	19	13	.	.	13	220 8 0	280 15 0
Cloniff,	445 0 6	65	43	19	11	30	10	8	8	.	.	8	48 5 3	57 9 0
Clonifeen,	507 0 32	76	62	41	29	70	17	14	13	.	.	13	523 12 0	396 5 0
Clonlyon-Castloquarter	650 3 21	103	100	37	38	75	27	16	14	.	.	14	179 13 6	248 0 0
Conlyon (Gerald),	530 0 36	207	120	38	51	89	30	22	14	.	.	14	138 19 0	187 0 0
Clonlyon Glebe,	886 3 24	213	203	96	105	201	43	43	42	.	.	42	169 11 0	273 5 0
Ionmacnoise,	913 3 26	163	124	61	84	145	24	21	23	.	.	23	252 4 0	379 15 0
Clashane,	629 1 11	65	34	24	14	38	12	7	6	.	.	6	144 11 0	150 5 0
Cottoonagh Island,	6 0 38	.	.	.	.	.	.	.	.	.	.	.	5 5 0	5 15 0
Creevagh,	1,268 3 16	303	276	112	122	234	56	49	45	.	.	45	245 18 9	292 5 0
Curraghmore,	592 3 26	25	23	36	30	66	8	4	11	.	.	11	122 14 0	190 10 0
Derryharney,	436 3 21	22	12	8	2	10	3	2	2	.	.	2	13 10 0	26 5 0
Derryliask,	497 1 0	13	16	2	3	5	2	2	1	.	.	1	4 10 0	11 15 0
Derrylahan,	449 3 33	13	13	5	5	10	3	3	2	.	.	2	5 0 0	6 5 0
Garrymore,	277 0 21	80	48	30	22	52	14	12	11	.	.	11	158 10 6	150 17 0
Glebe,	128 2 23	47	30	11	8	19	6	6	4	1	.	5	44 19 6	57 8 0
Gurrawirra,	788 2 3	.	3	.	.	.	.	1	.	.	.	.	.	26 5 0
Kilnaphort,	292 1 21	34	26	15	15	30	6	4	5	.	.	5	169 19 0	187 10 0
Lecarrow,	227 1 31	70	64	27	19	46	13	10	11	1	.	12	113 11 0	128 16 0
Leitra,	1,237 0 2	15	6	10	11	21	2	1	3	.	.	3	39 4 0	57 15 0
Raghra,	399 2 7	27	34	14	13	27	5	3	6	.	.	6	154 8 9	189 1 0
Tullaghbeg,	990 0 35	64	44	28	30	58	11	12	12	.	.	12	44 19 9	57 17 0
Turret Island,	1 0 33	.	.	.	.	.	.	.	.	.	.	.	.	.
Land belonging to the Shannon Navigation Company,	0 2 27	.	.	.	.	.	.	.	.	.	.	.	.	.
	21,918 3 14	4,257	3,006	1,326	1,357	2,683	724	550	402	7	.	499	4,163 4 6	5,404 8 0
Shannon Bridge T.,	.	398	395	151	179	330	78	77	57	9	.	66	.	.
Total,	21,918 3 14	4,655	3,401	1,477	1,536	3,013	802	635	549	16	.	565	4,163 4 3	5,404 8 0
GALLEN P.:														
Attinkee,	434 0 14	168	155	54	39	93	26	27	17	.	.	17	174 0 6	197 5 0
Ballingowan Glebe,	216 2 8	85	29	20	10	30	14	6	3	.	.	3	127 1 3	132 10 0
Ballivor,	493 3 20	29	18	13	21	34	4	3	5	.	.	5	274 16 0	255 5 0
Ballyloughlan,	322 0 8	37	46	19	26	45	7	9	8	1	.	9	254 1 11	232 15 0
Ballyshane,	126 3 6	42	40	21	18	39	7	7	7	.	.	7	68 4 8	68 0 0

Printed image digitised by the University of Southampton Library Digitisation Unit

Parishes, Townlands, and Towns.	Area.	Population: In 1841. Persons.	Population: In 1851. Persons.	Population: In 1861. Males.	Population: In 1861. Females.	Population: In 1861. Total.	Houses: In 1841. Number.	Houses: In 1851. Number.	Houses: In 1861. Inhabited.	Houses: In 1861. Uninhabited.	Houses: In 1861. Building.	Houses: In 1861. Total.	Valuation: Poor Law Valuation in 1851. £ s. d.	Valuation: General Valuation in 1861. £ s. d.
	A. R. P.													
GALLEN P.—*continued.*														
Ballyshell,	231 0 11	102	53	17	19	36	21	12	9	.	.	9	172 18 0	155 15 0
Bullock Island,	63 3 9	.	.	.	.	.	.	.	.	.	.	.	29 16 0	50 14 0
Bun,	320 0 6	32	14	9	7	16	4	2	2	.	.	2	113 10 0	118 15 0
Carrick,	671 2 24	46	34	14	15	29	14	7	7	.	.	7	37 6 0	100 14 0
Cloghan,	158 0 25	24	38	45	54	99	4	10	20	.	.	20	280 19 10	212 4 0
Clonony Beg,	693 2 29	320	263	97	102	199	63	59	39	.	.	39	468 9 0	359 5 0
Clonony More,	732 1 32	107	253	46	38	84	22	59	18	.	.	18	361 5 2	402 9 0
Coolnalunch,	132 2 27	19	13	10	12	22	4	3	4	.	.	4	72 1 0	66 10 0
Coolreagh, or Clogha-nhill,	955 3 22	176	126	53	48	101	27	23	21	1	.	22	171 4 0	249 10 0
Coraknock Glebe,	32 0 19	.	.	.	.	.	.	.	.	.	.	.	16 7 0	13 5 0
Cornamona,	214 3 24	109	89	31	29	60	19	13	9	.	.	9	51 6 0	65 0 0
Cortullagh, or Grove,	192 2 12	66	52	7	6	13	13	12	4	2	.	6	75 10 0	68 15 0
Cranureagh,	280 3 3	60	53	23	18	41	13	10	5	.	.	4	37 14 0	44 0 0
Creggan & Glosterbey,	158 3 39	106	51	22	32	54	23	15	12	.	.	12	182 13 7	151 5 0
Cush,	125 2 21	.	9	16	12	28	.	2	7	.	.	7	29 0 0	23 0 0
Cush, East,	335 1 36	62	54	18	16	34	18	11	8	.	.	8	48 7 6	62 15 0
Derrycarney,	364 0 36	93	58	19	20	39	15	11	6	.	.	6	206 5 8	145 10 0
Drishoge, or Straw-berryhill,	162 1 12	51	41	9	7	16	9	7	4	1	.	5	140 1 0	154 10 0
Falak,	1,107 1 37	11	56	56	52	110	2	12	23	.	.	23	136 8 0	203 3 0
Gallen,	625 2 29	47	18	57	54	111	9	6	26	2	.	28	339 9 4	317 8 0
Galros,	667 1 26	321	167	58	64	122	56	30	21	.	.	21	300 7 0	334 15 0
Glyn,	136 2 32	31	17	6	8	14	8	3	2	1	.	3	76 11 4	67 10 0
Guernal,	282 3 26	71	24	23	15	31	12	5	7	.	.	7	151 2 0	145 5 0
Kilcamin,	398 0 30	84	56	19	22	41	14	11	7	.	.	7	66 12 0	90 15 0
Kilsenboy,	84 3 21	6	4	2	.	2	1	1	1	.	.	1	76 0 0	74 10 0
Killowney Beg,	103 3 27	46	48	12	12	24	8	9	4	1	.	5	47 16 0	57 2 0
Killawney More,	371 0 38	81	25	11	19	30	11	7	5	1	.	6	91 0 0	113 15 0
Lock House Island,	0 2 4	.	.	.	.	.	.	.	.	.	.	.	3 0 0	0 4 0
Lumcloon,	2,248 1 17	385	315	98	65	163	66	52	31	5	.	36	375 6 0	552 10 0
Magheratane,	244 2 6	66	50	26	25	51	14	8	10	.	.	10	202 16 0	208 0 0
Minus Island,	69 1 5	11	10	5	3	0	1	.	1	.	.	1	46 2 11	50 4 0
Noggusboy,	667 1 15	150	148	53	34	87	30	25	14	.	.	14	95 10 8	145 5 0
Noggusduff,	313 3 19	276	254	42	37	79	55	46	16	.	.	16	121 18 4	124 15 0
Park,	537 3 20	275	176	75	74	149	47	37	32	.	.	32	205 13 0	286 10 0
Rin,	661 2 16	9	.	.	.	.	2	.	.	.	.	.	20 2 0	36 10 0
Smithstown,	128 3 13	54	38	10	17	27	7	0	5	.	.	5	62 10 10	75 0 0
Stonestown,	2,485 3 33	263	231	101	96	197	42	38	31	.	.	31	414 4 0	523 15 0
Tonlemona,	505 2 20	227	143	69	60	129	41	33	25	2	.	27	214 13 0	302 11 0
	19,166 0 18	4,174	3,291	1,288	1,196	2,484	748	640	479	17	.	496	6,469 8 11	7,145 16 0
Cloghan T.,	.	664	563	151	164	315	130	115	70	4	.	74	.	.
Clonony T.,	.	205	.	66	71	137	41	.	27	.	.	27	.	.
Farbane T., pt. of, (o)	.	22	28	.	.	.	6	6	.	.	.	.	.	.
Shannon Harbour T.,	.	244	152	91	86	177	45	26	29	2	.	31	.	.
Total,	19,166 0 18	5,309	4,034	1,596	1,517	3,113	973	797	605	23	.	628	6,469 8 11	7,145 16 0
LEMANAGHAN P.:														
Aghafin,	212 3 23	23	19	14	12	26	5	3	5	.	.	5	93 18 6	107 15 0
Ballycumber,	453 0 24	87	93	51	58	109	17	23	10	2	.	12	390 10 3	457 3 0
Bellair, or Ballyard,	1,262 3 24	414	266	116	105	221	74	51	43	.	.	43	403 11 0	622 19 0
Cappanalosset,	386 1 23	152	72	29	28	57	24	13	9	.	.	9	95 16 0	137 14 0
Castle Armstrong,	442 0 28	52	28	19	21	40	9	4	6	.	.	6	230 14 0	154 10 0
Castlereagh,	310 1 4	130	110	44	44	88	23	17	16	.	.	16	171 7 0	184 4 0
Coalderragh,	385 1 0	221	166	87	70	157	37	28	24	.	.	24	261 7 0	258 13 0
Corbane,	268 1 31	120	78	38	34	72	22	19	18	.	.	18	110 19 0	119 18 0
Corbag and Cormore,	611 2 5	167	63	25	24	49	31	14	8	.	.	8	200 17 3	226 0 0
Cornafurrish & Cornabeg	279 2 36	162	102	41	36	77	30	23	18	1	.	19	60 11 9	100 2 0
Corracullin,	777 1 38	192	135	53	45	98	36	25	18	.	.	18	193 12 0	292 13 0
Crannagallagh,	371 0 35	78	54	18	23	41	13	9	5	2	.	7	270 3 6	348 10 0
Derryanagun,	409 0 0	66	60	27	26	53	12	10	9	.	.	9	118 3 0	132 5 0
Doon Demesne,	981 2 38	161	75	35	42	77	23	12	14	.	.	14	342 5 0	249 12 0
Esker,	599 2 18	208	111	64	54	118	34	22	21	.	.	21	82 1 9	309 0 0
Glebe,	127 2 5	46	23	14	13	27	10	5	6	.	.	6	62 10 0	75 10 0
Grogan and Corroe,	375 1 21	398	265	97	84	181	71	52	45	5	.	50	195 3 9	232 0 0
Killaghintober,	475 1 28	112	20	23	23	46	20	3	10	.	.	10	127 18 5	178 5 0
Kilnagarragh,	558 0 34	157	152	62	57	119	25	22	19	.	.	19	276 10 0	330 16 0
Kilnagoehy,	739 3 39	77	49	24	22	46	12	9	8	.	.	8	96 14 6	135 10 0
Lackagh Beg,	441 2 39	103	90	33	37	70	15	17	12	.	.	12	116 6 6	146 4 0
Lackagh More,	579 1 12	110	78	29	25	54	22	16	12	.	.	12	204 13 6	240 1 0

(o) That portion of the town of Farbane which formerly lay in the parish of Gallen is now extinct; the whole of the town is situated in the parish of Wheery.

Printed image digitised by the University of Southampton Library Digitisation Unit

COUNTY.

Parishes, Townlands, and Towns.	Area.	Population In 1841 Persons.	Population In 1851 Persons.	Population In 1861. Males.	Population In 1861. Females.	Population In 1861. Total.	Houses In 1841. Number.	Houses In 1851. Number.	Houses In 1861. Inhabited	Houses In 1861. Uninhabited	Houses In 1861. Building	Houses In 1861. Total.	Valuation Poor Law Valuation in 1851.	Valuation General Valuation in 1861.
	A. R. P.												£ s. d	£ s. d
LEMANAGHAN P.—*con.*														
Laughil,	367 3 26	144	123	32	28	60	23	18	11	.	.	11	213 13 0	170 12 0
Leabag,	751 3 21	319	128	73	60	133	55	28	25	.	.	25	193 7 6	244 7 0
Lemanaghan,	2,265 3 13	597	367	127	121	248	111	70	47	1	.	48	494 6 0	636 1 0
Moorock,	973 0 25	103	58	30	49	79	10	10	13	1	.	14	376 1 0	464 10 0
Oughter,	494 3 9	42	41	30	30	60	9	9	11	.	.	11	42 6 0	29 16 0
Parkaree, or Boherfadda,	285 1 11	179	130	44	57	101	37	25	22	2	.	24	165 4 5	197 19 0
Pollagh,	907 3 16	267	168	149	137	286	43	33	46	.	.	46	223 14 10	309 11 0
Rathmagh,	402 2 23	190	126	43	42	85	36	24	16	1	.	17	139 19 10	187 2 0
Spring Park,	262 3 22	52	40	17	16	33	14	7	6	.	.	6	50 16 0	124 15 0
Stradaff,	562 1 34	172	125	51	58	109	29	26	24	.	.	24	142 10 0	184 12 0
Togher,	140 2 8	75	38	22	22	44	13	6	7	.	.	7	19 10 0	99 0 0
Tumbeagh,	562 3 23	160	68	24	23	47	29	12	10	.	.	10	55 0 0	112 10 0
	19,015 1 26	5,575	3,517	1,565	1,526	3,111	963	667	576	15	.	591	6,222 7 8	7,809 0 0
Ballycumber T.,	.	231	156	45	46	91	42	26	34	.	.	34	.	.
Total,	19,015 1 26	5,806	3,673	1,610	1,572	3,202	1,025	693	610	15	.	625	6,222 7 8	7,809 0 0
LUSMAGH P.:														
Ballyher,	45 1 24	.	.	.	.	.	.	.	.	.	.	.	26 15 0	26 14 0
Ballymacoolaghon,	220 3 26	167	149	43	55	98	25	24	17	.	.	17	114 13 0	136 16 0
Ballynearah,	927 3 22	434	127	85	71	156	71	24	26	.	.	26	167 10 7	315 17 6
Beggarstown,	156 1 37	124	68	33	21	54	19	13	7	.	.	7	57 13 0	99 0 0
Breasinch,	10 2 12	.	.	.	.	.	.	.	.	.	.	.	15 12 0	11 10 0
Burrevan,	162 3 14	86	79	36	23	59	12	10	13	.	.	13	127 3 0	151 5 0
Cahill's Island,	1 0 30	.	.	.	.	.	.	.	.	.	.	.	1 10 0	1 0 0
Caplevane,	260 2 14	136	79	21	23	44	26	15	7	.	.	7	129 6 11	140 5 0
Carrowmenagh,	206 1 7	111	62	18	16	34	18	11	6	.	.	6	111 3 6	125 5 0
Clogban Beg,	95 3 8	28	33	6	6	12	5	6	2	.	.	2	51 3 0	55 7 0
Clogban Demesne,	624 3 19	46	70	8	7	15	7	14	4	.	.	4	278 16 0	216 0 0
Clonahenoge,	535 1 14	240	67	22	16	46	37	15	8	.	.	8	245 14 0	284 9 0
Clourah and Glaster,	261 3 25	142	117	47	47	94	21	17	16	.	.	16	95 3 3	130 4 0
Cogran,	405 3 1	192	105	48	45	93	39	16	14	.	.	14	207 6 9	266 15 0
Coolnaglanagglaster,	430 2 8	178	106	33	43	76	30	19	12	.	.	12	163 11 6	172 0 0
Corclogh,	143 0 1	5	24	16	14	32	2	3	5	.	.	5	59 6 0	84 17 0
Corgarve, North,	23 2 28	.	.	12	8	20	.	.	3	.	.	3	7 1 0	15 15 0
Corgarve, South,	24 2 7	.	.	5	6	10	.	.	2	.	.	2	7 8 6	21 6 0
Glaster,	606 1 0	140	140	42	29	71	21	10	11	.	.	11	89 17 0	159 10 0
Glonduff,	103 2 27	142	10	.	.	.	27	1	.	.	.	.	74 2 6	60 0 0
Gortachallow,	26 1 3	8	5	12	10	22	1	1	2	.	.	2	3 10 0	16 15 0
Gortanisky,	83 2 10	36	33	10	10	20	8	7	3	.	.	3	41 12 0	45 5 0
Gortarevan,	166 3 16	106	84	26	19	45	15	14	10	1	.	11	46 6 0	94 6 0
Gortnacrannagh,	169 1 12	34	20	15	15	30	5	5	5	.	.	5	76 0 0	86 5 0
Gortskeha,	268 2 9	48	.	.	.	.	7	.	.	.	.	.	35 0 0	183 10 0
Illancoogan Island,	1 1 12	.	.	.	.	.	.	.	.	.	.	.	1 10 0	.
Illannacallagh,	7 2 28	.	.	.	.	.	.	.	.	.	.	.	7 10 0	9 5 0
Illannarank,	1 3 34	.	.	.	.	.	.	.	.	.	.	.	2 0 0	2 5 0
Inchanaclon,	14 3 36	.	.	.	.	.	.	.	.	.	.	.	14 15 0	22 6 0
Incherky,	191 2 32	25	14	12	11	23	3	4	4	.	.	4	204 16 0	167 15 0
Kilmeelahon,	391 1 36	142	45	10	6	16	23	16	2	.	.	2	146 0 0	204 5 0
Kilmeelumna,	205 3 8	145	62	17	11	28	23	12	4	.	.	4	76 16 0	108 13 0
Kilnaghinny,	352 1 16	40	18	22	18	40	0	4	7	.	.	7	29 16 0	41 10 0
Lavagh,	194 0 5	137	112	31	25	56	23	20	11	.	.	11	117 8 0	130 7 0
Lavagh Beg,	51 2 18	25	18	7	3	10	3	2	1	.	.	1	15 13 6	26 15 0
Meenalunny, or Ashgrove,	389 2 37	176	92	33	26	59	30	16	11	.	.	11	194 8 0	207 2 0
Meenlunny, or Fulough,	436 3 12	304	215	42	36	60	52	36	19	.	.	19	123 7 0	92 12 0
Muckinish, or Fulough,	48 1 21	.	.	.	.	.	.	.	.	.	.	.	64 0 6	60 0 0
Newtown,	319 3 9	.	39	57	54	111	.	6	20	.	.	20	128 14 0	158 15 0
Shelbourne,	35 2 30	.	.	7	6	13	.	.	3	.	.	3	16 15 0	25 0 0
Still Island,	2 1 30	.	.	.	.	.	.	.	.	.	.	.	5 10 0	1 15 0
Turnersglastar,	73 3 36	34	36	11	12	23	5	5	5	.	.	5	19 10 0	21 15 0
Islands in the Shannon,	11 2 17	.	.	.	.	.	.	.	.	.	.	.	2 12 0	3 17 0
	8,732 1 32	3,440	2,073	789	695	1,484	554	359	260	1	.	261	3,427 0 2	4,077 15 0
Newtown T.,*	.	197	111	.	.	.	35	22	.	.	.	.	.	.
Total,	8,732 1 32	3,043	2,184	789	695	1,484	589	381	260	1	.	261	3,427 0 2	4,077 15 0
REYNAGH P.:														
Ballaghancher,	577 2 35	343	266	95	97	192	61	50	36	.	.	36	276 0 6	332 17 0
Ballybey,	225 2 12	36	30	14	18	32	6	7	6	1	.	7	90 4 0	115 16 0

* The village of Newtown, not now containing twenty houses, has been included with the townland of Newtown.

Pnnted image digitised by the University of Southampton Library Digitisation Unit

Parishes, Townlands, and Towns.	Area.	Population: In 1841. Persons.	Population: In 1851. Persons.	Population: In 1861. Males.	Population: In 1861. Females.	Population: In 1861. Total.	Houses: In 1841. Number.	Houses: In 1851. Number.	Houses: In 1861. Inhabited.	Houses: In 1861. Uninhabited.	Houses: In 1861. Building.	Houses: In 1861. Total.	Valuation: Poor Law Valuation in 1851. £ s. d.	Valuation: General Valuation in 1861. £ s. d.
	A. R. P.													
REYNAGH P.—*continued.*														
Ballyeighter,	231 2 15	86	15	3	2	5	16	5	1	.	.	1	100 6 0	103 0 0
Ballyneena,	163 2 22	35	26	8	7	15	6	4	3	.	.	3	32 0 0	61 5 0
Ballyslavin,	208 3 23	107	89	41	31	72	15	15	13	.	.	13	97 19 6	100 14 0
Birds Island,	4 0 5	.	.	.	.	.	.	.	.	.	.	.	4 2 6	4 5 0
Blackbull,	115 0 23	7	7	4	3	7	1	1	1	.	.	1	42 15 0	57 0 0
Boggaunreagh,	86 0 3	4	.	2	2	4	1	.	1	.	.	1	7 14 0	23 3 0
Boherudurrow,	213 2 36	28	21	8	3	11	3	3	2	.	.	2	25 13 6	41 3 0
Boolakeel,	173 0 16	59	39	9	10	19	9	6	4	.	.	4	90 0 0	124 15 0
Claremount,	75 3 36	13	15	2	4	6	3	3	2	.	.	2	69 0 0	102 0 0
Clongawny Beg,	99 2 19	.	.	.	.	.	.	.	.	.	.	.	12 16 0	76 0 0
Clongawny More,	305 2 13	44	32	12	10	22	6	6	4	.	.	4	151 19 0	152 0 0
Clontotan,	123 0 3	75	46	10	11	21	10	7	5	.	.	5	60 10 0	90 10 0
Cloonacullina,	230 1 34	54	48	17	17	34	8	9	6	.	.	6	57 5 0	72 0 0
Clyn's Island,	4 2 0	.	.	.	.	.	.	.	.	.	.	.	3 0 0	2 10 0
Conspark,	123 3 10	32	36	22	17	39	6	6	6	.	.	6	42 2 0	54 0 0
Coolderry,	236 0 26	104	47	3	7	10	17	9	2	.	.	2	77 2 0	90 10 0
Coolfin,	301 0 4	98	30	12	8	20	14	6	4	.	.	4	126 2 0	175 10 0
Cuba,	104 0 28	9	36	18	6	24	1	3	2	.	.	2	129 16 11	144 15 0
Cummeen,	53 0 6	39	12	.	.	.	7	3	.	.	.	.	31 0 0	37 0 0
Curraghavarna and Portavrolla,	235 1 11	13	16	12	14	26	3	5	5	.	.	5	1,172 16 0	915 8 0
Curraghlahan,	126 0 5	46	20	1	3	4	7	3	1	1	.	2	68 2 0	81 15 0
Cushcallow, or Clon-callow,	197 3 14	41	20	9	11	20	6	6	3	.	.	3	133 11 0	134 0 0
Dernafanny,	139 2 17	115	90	20	24	44	21	15	6	.	.	6	51 10 0	56 13 0
Feeghree, or Mount-carteret,	52 3 9	52	36	4	2	6	9	7	2	.	.	2	61 5 0	73 5 0
Feeghs,	191 0 24	65	35	9	13	22	11	6	6	.	.	6	177 9 0	223 3 0
Garbally,	462 2 19	162	147	55	45	100	29	28	16	1	.	19	176 5 0	241 3 0
Garrycastle,	900 0 22	140	132	43	53	96	26	21	17	.	.	17	615 6 0	635 5 0
Grant's Island,	11 2 9	.	.	.	.	.	.	.	.	.	.	.	13 17 5	15 0 0
Haughton's Island,	13 1 4	.	.	.	.	.	.	.	.	.	.	.	10 12 4	12 0 0
Knockaskorna,	133 2 3	65	54	23	26	49	10	10	9	.	.	9	71 2 0	85 10 0
Kylebeg, or Banagher,	307 0 11	185	.	21	17	38	17	.	10	.	.	10	1,090 10 0	1,076 15 0
Lecarrow Glebe,	157 3 7	11	15	4	5	9	2	2	2	1	.	3	160 15 0	146 10 0
Macoghlan's Island,	25 3 10	.	.	.	.	.	.	.	.	.	.	.	15 9 2	19 0 0
Meenwaun,	68 1 2	11	2	3	4	7	2	1	1	.	.	1	12 1 0	15 5 0
Milltown,	181 3 37	26	8	4	7	11	3	1	1	.	.	1	90 0 0	116 10 0
Mullaghakaraun,	261 1 17	34	.	.	.	.	6	.	.	.	.	.	320 6 0	275 0 0
Mullaghakaraun Bog,	74 0 21	10	.	1	2	3	2	.	1	.	.	1	.	1 0 0
Pollaghoele,	148 3 18	34	75	27	23	50	14	11	9	1	.	10	68 2 0	61 2 0
Streamstown,	59 2 19	16	.	.	.	.	4	1	.	.	.	.	42 15 0	54 0 0
Timolin,	686 2 23	101	70	30	31	61	17	12	10	.	.	10	116 6 0	117 2 0
Islands,	1 2 28	.	.	.	.	.	.	.	.	.	.	.	.	0 16 0
	8,713 3 24	2,279	1,515	546	533	1,079	301	274	201	5	.	206	6,306 13 5	6,294 16 0
Banagher T.,	.	2,827	1,846	697	729	1,426	478	406	304	18	.	322	.	.
Total,	8,713 3 24	5,106	3,361	1,243	1,262	2,505	859	680	505	23	.	528	6,306 13 5	6,294 16 0
TISARAN P.														
Annaghmore,	258 3 22	84	97	20	23	43	12	17	7	.	.	7	131 7 0	125 12 0
Ash Island,	8 2 21	.	.	.	.	.	.	.	.	.	.	.	0 10 0	5 5 0
Bellmount, or Lisderg,	420 2 18	140	131	42	45	87	21	26	19	.	.	19	397 19 4	308 15 0
Camus,	128 0 5	11	14	2	1	3	2	2	1	.	.	1	91 6 3	60 16 0
Cloghal Beg,	254 1 23	94	78	22	18	40	17	16	10	.	.	10	89 6 4	110 5 0
Cloghal More,	292 3 39	140	107	43	34	77	24	19	15	.	.	15	127 9 0	145 10 0
Clonbonniff,	1,039 1 7	263	210	65	63	128	49	39	20	.	.	20	191 19 9	263 10 0
Deerpark,	301 0 24	67	46	22	20	42	11	14	9	.	.	9	127 7 6	165 5 0
Derryholmes, or Timo-lin and Derryharan,	533 2 16	18	20	10	8	18	4	3	3	.	.	3	201 12 0	209 10 0
Faddan Beg,	549 3 22	176	105	42	29	71	33	20	14	.	.	14	170 6 3	168 17 0
Faddan More,	258 2 18	208	132	32	29	61	39	24	9	.	.	9	45 3 9	123 5 0
Farranmacshane,	43 1 35	55	35	22	21	43	12	9	9	1	.	10	16 7 9	30 15 0
Fearaghalee,	92 2 5	14	20	14	8	22	2	3	3	.	.	3	63 5 0	70 15 0
Gallagher's Island,	2 0 6	.	.	.	.	.	.	.	.	.	.	.	1 10 0	1 5 0
Huntstown,	170 3 7	21	21	9	5	14	2	5	4	.	.	4	96 12 0	156 5 0
Kilcummin,	372 1 15	138	101	40	43	83	26	25	20	.	.	20	204 18 6	348 10 0
Lisclooney,	785 2 33	252	218	91	77	168	47	37	27	.	.	27	354 11 9	450 0 0
Lisdaly,	196 1 19	32	17	11	6	17	6	5	4	.	.	4	66 16 0	84 19 0
Lisduff,	155 1 8	23	33	13	11	24	5	4	4	.	.	4	62 13 3	77 8 0
Lissaniska,	142 3 0	127	61	38	32	70	21	11	12	.	.	12	76 4 8	82 5 0

Printed image digitised by the University of Southampton Library Digitisation Unit

COUNTY.

Parishes, Townlands, and Towns.	Area.	Population. In 1841. Persons.	Population. In 1851. Persons.	Population. In 1861. Males.	Population. In 1861. Females.	Population. In 1861. Total	Houses. In 1841. Number.	Houses. In 1851. Number.	Houses. In 1861. Inhabited.	Houses. In 1861. Uninhabited.	Houses. In 1861. Building.	Houses. In 1861. Total	Valuation. Poor Law Valuation in 1851. £ s. d.	Valuation. General Valuation in 1861. £ s. d.
	A. R. P.													
TISARAN P.—*continued.*														
Moneenagunnell,	121 3 39	108	95	27	21	48	21	21	3	.	.	9	59 13 6	68 15 0
Moystown Demesne,	578 3 3	58	37	8	18	26	10	9	3	.	.	6	500 15 0	514 0 0
Island in the Shannon,	1 1 32	.	.	.	.	.	.	.	.	.	.	.	.	0 15 0
Total,	7,209 2 14	2,029	1,576	573	512	1,085	367	311	205	1	.	206	3,073 13 6	3,680 5 0
WHEERY, or KILLAGALLY P.:														
Aghaboy,	123 3 19	22	18	7	5	12	5	3	2	1	.	3	42 10 0	93 0 0
Balhnlemat,	231 1 2	98	27	3	5	13	17	5	3	1	.	4	49 12 8	72 5 0
Ballyclare,	559 0 20	224	162	54	50	104	42	34	23	1	.	24	250 12 6	295 16 0
Ballydaly,	273 1 30	74	75	22	23	45	15	10	9	.	.	9	54 14 0	60 18 0
Ballyhn,	563 2 25	115	107	20	17	37	14	13	8	.	.	8	380 3 0	397 13 0
Ballyvlin,	92 1 29	46	53	30	32	62	9	7	12	1	.	13	41 12 6	53 15 0
Ballyvera,	410 1 20	243	51	16	17	33	37	9	6	.	.	6	149 5 3	196 18 0
Brebege,	128 0 10	112	96	16	11	27	24	19	8	1	.	9	67 15 6	70 15 0
Ceola,	530 0 30	38	30	7	5	12	7	6	2	.	.	2	257 3 4	247 10 0
Creggan,	664 1 12	332	137	47	45	92	53	21	16	1	.	17	234 5 6	244 2 0
Curraghalassa,	323 2 21	56	46	19	18	37	9	8	5	.	.	5	39 19 3	71 0 0
Curraghwheery,	37 3 4	16	10	5	5	10	3	2	2	.	.	2	35 0 0	38 5 0
Derica-Beg,	74 2 30	12	16	11	6	17	2	2	2	.	.	2	38 9 0	44 0 0
Derica-More,	303 3 36	81	77	38	38	76	16	14	12	.	.	12	106 0 6	123 3 0
Derries,	720 2 23	51	41	27	24	51	8	8	8	1	.	9	175 15 0	187 0 8
Endrim,	1,642 0 10	527	335	163	163	326	87	59	59	1	.	59	595 6 0	712 15 0
Ferbane,	356 2 14	34	49	29	35	64	6	8	13	3	.	16	589 15 0	605 4 0
Glebe,	35 0 37	3	.	5	2	7	1	.	2	.	.	2	32 10 0	35 7 0
Kedoge,	51 1 37	45	29	11	13	24	9	7	5	.	.	5	32 10 0	35 1 0
Kilcolgan-Beg,	377 3 6	122	82	36	28	64	22	16	11	1	.	12	63 11 0	157 7 0
Kilcolgan-More,	260 3 9	162	108	45	44	89	25	19	15	2	.	17	161 3 1	160 17 0
Killogally Glebe,	195 1 14	24	22	7	11	18	6	4	3	2	.	5	107 0 0	115 10 0
Kincam,	216 1 27	23	16	3	2	5	3	3	1	.	.	1	230 0 0	172 0 0
Lea-Beg,	3,768 3 11	167	150	82	58	140	26	28	30	3	.	33	481 13 3	423 4 0
Lea-More,	2,746 3 16	145	98	77	73	150	27	21	31	.	.	31	325 0 9	436 1 0
Lisdermot,	368 1 33	49	39	16	11	27	8	7	6	.	.	6	68 13 0	166 2 0
Meyclare,	717 2 13	105	67	31	28	59	20	18	14	.	.	14	247 9 6	298 17 0
Rosfarghan,	422 2 29	66	23	10	12	22	0	5	4	.	.	4	94 8 0	119 14 0
Skehanagh,	123 1 33	60	49	15	14	29	13	11	5	.	.	5	69 14 3	54 12 0
Tarrasn,	970 0 31	191	176	63	59	122	32	31	29	.	.	29	189 2 0	289 19 0
Vicarstown,	141 3 33	65	51	13	14	27	12	9	6	.	.	6	35 7 0	78 1 0
Wheery,	40 3 0	.	.	.	.	.	.	.	.	.	.	.	21 7 6	32 10 0
	17,556 3 22	3,326	2,260	933	868	1,801	566	412	349	19	.	368	5,309 1 7	6,001 13 0
Ferbane T., (p)	.	515	641	220	225	445	100	100	86	7	.	93	.	.
Total,	17,556 3 22	3,841	2,901	1,153	1,093	2,246	666	520	435	26	.	461	5,309 1 7	6,001 16 0

BARONY OF GEASHILL.

BALLYKEAN P., part of:														
Fintor,	598 3 39	88	38	21	16	37	16	11	3	.	.	3	316 0 0	411 15 0
Millbrook,	112 2 25	59	45	3	4	7	9	11	3	1	.	4	135 3 0	105 0 0
Total, (q)	711 2 24	147	83	24	20	44	25	22	11	1	.	12	451 3 0	516 15 0
GEASHILL P., part of.														
Aghaurush,	260 1 13	163	116	36	32	68	26	19	14	.	.	14	103 18 0	125 12 0
Aldersborough,	152 3 32	52	25	1	6	7	10	6	2	1	.	3	111 10 0	118 3 0
Annagharvey,	1,074 3 12	182	143	49	51	100	33	27	17	.	.	17	299 4 0	352 17 0
Ballina,	190 0 32	76	52	14	13	27	15	7	4	.	.	4	80 4 0	92 2 0
Ballinagar,	362 2 23	103	182	60	63	123	21	40	26	2	.	28	159 16 0	218 3 0
Ballinvally,	1,473 0 9	462	312	152	128	280	36	66	49	2	.	51	383 3 0	491 14 0
Ballyavill,	569 0 31	59	56	23	28	51	9	9	7	.	.	7	245 0 0	356 13 0
Ballycollin,	357 3 0	101	71	25	16	41	15	13	7	3	.	10	129 13 0	180 5 0
Ballyerumlin,	88 2 13	35	13	11	6	17	5	3	3	.	.	3	43 0 0	53 5 0
Ballycue,	442 0 14	152	91	31	26	57	23	19	11	.	.	11	171 9 0	222 15 0
Ballydownan,	1,016 1 35	179	127	42	38	80	36	25	15	.	.	15	531 4 0	651 12 0
Ballyduff, South,	541 0 14	115	95	34	21	55	20	17	12	1	.	13	160 12 0	206 0 0
Ballyknockan,	232 0 6	32	36	4	8	12	4	7	2	1	.	3	89 0 0	97 13 0
Ballylevin,	493 1 9	59	45	22	18	40	8	7	7	.	.	7	230 0 0	304 5 0
Ballymooney,	580 0 38	99	63	21	22	43	15	9	8	.	1	9	255 4 0	332 2 0

(p) That portion of the town of Ferbane which formerly lay in the parish of Gallen is now extinct.
(q) The remainder of the parish of Ballykean is in the barony of Philipstown, Upper; the entire parish contains 1,640 persons.

Printed image digitised by the University of Southampton Library Digitisation Unit

Parishes, Townlands, and Towns.	Area.	Population					Houses						Valuation	
		In 1841.	In 1851.	In 1861.			In 1841.	In 1851	In 1861.				Poor Law Valuation in 1861.	General Valuation in 1861.
		Persons.	Persons.	Males.	Females.	Total	Number.	Number	Inhabited	Uninhabited	Building	Total		
	A. R. P.												£ s. d.	£ s. d.
GEASHILL P., pt. of—*con*														
Ballynasrah,	574 0 11	64	65	22	13	35	11	10	7	.	.	7	126 14 0	183 0 0
Bawnmore,	247 2 28	48	39	12	13	25	6	7	5	.	.	5	108 16 0	152 7 6
Cappanageeragh,	294 3 31	135	82	34	32	66	24	18	14	.	.	14	129 18 0	152 10 0
Cappancur,	1,933 1 13	644	465	165	159	324	112	81	59	5	.	64	693 3 6	989 7 0
Cappyroe,	548 3 13	106	108	45	36	81	19	16	14	.	.	14	237 14 0	271 2 0
Clonad,	537 2 29	82	48	18	26	44	14	8	0	.	.	6	157 10 0	156 10 0
Cloncoher,	301 3 22	71	50	25	22	47	15	9	9	.	.	9	130 12 0	177 5 0
Cloncon,	555 2 35	144	82	36	32	68	26	14	12	.	.	12	106 18 0	129 10 0
Clonmore,	706 1 22	220	173	66	64	130	40	34	25	1	.	26	313 17 0	356 13 0
Colehill,	716 0 27	115	133	48	53	101	23	23	16	.	.	16	105 16 0	242 9 0
Curragh,	227 3 27	75	63	36	25	58	13	11	7	.	.	7	128 10 0	158 12 0
Dalgan,	271 1 14	110	54	21	22	43	20	11	8	2	.	10	203 18 0	188 17 0
Dangankeg,	176 0 36	25	16	8	8	16	3	3	2	.	.	2	60 0 0	82 0 0
Derryad,	131 3 27	42	17	10	11	21	7	4	3	.	.	3	25 2 0	26 15 0
Derryheg,	423 3 4	194	176	57	59	116	34	30	22	.	.	22	111 5 0	130 14 0
Derryclure,	196 3 19	61	46	25	25	50	9	8	9	.	.	9	40 2 0	47 10 0
Derrygolan,	436 1 18	75	58	21	31	52	13	10	8	.	.	8	46 4 0	54 0 0
Derrygunnigan,	202 2 19	25	17	8	11	19	6	2	3	.	.	3	24 12 0	21 10 0
Derryweelan,	143 0 39	41	22	2	3	5	8	4	1	.	.	1	60 12 0	65 10 0
Geashill,	29 1 17	.	.	.	.	.			.	.		.	94 9 0	104 3 0
Glebe, East,	195 3 16	25	29	14	8	22	3	3	3	.	1	4	152 6 0	130 10 0
Gorteen,	1,513 3 20	424	343	134	137	271	72	71	50	3	.	53	449 10 0	548 14 0
Graigue,	703 1 10	71	31	11	11	22	10	5	5	.	.	5	200 0 0	224 10 0
Hawkswood,	485 0 30	80	64	30	28	58	14	11	10	.	.	10	132 16 0	140 17 0
Killaries,	171 2 1	85	55	18	14	32	16	9	7	.	.	7	45 4 0	62 4 0
Killeenmore,	1,489 2 5	463	361	123	102	225	77	65	41	2	.	43	510 13 0	609 17 0
Killeigh,	1,186 2 39	174	142	55	50	105	29	26	16	.	.	16	530 2 0	653 3 0
Killellery,	727 0 13	185	199	73	59	132	36	34	21	3	.	24	234 2 0	279 0 0
Killurin,	2,463 2 6	566	438	174	177	351	100	64	69	4	.	73	827 8 0	1,059 13 0
Knockballyboy,	1,476 0 17	437	254	126	110	236	79	50	47	1	.	48	494 10 0	596 1 0
Lockelese, or Grange,	168 0 31	30	42	15	9	24	4	5	4	.	.	4	90 8 0	111 10 0
Lugmore,	67 2 12	16	12	6	3	9	2	3	1	.	.	1	38 0 0	44 0 0
Meelaghana,	1,386 1 27	342	298	99	86	185	58	54	31	3	.	34	342 16 0	609 17 0
Newtown,	812 3 34	134	107	18	32	50	24	21	12	1	.	13	340 2 0	485 0 0
Pigeonhouse,	88 2 13	28	27	14	9	23	6	6	6	.	.	6	28 18 0	38 17 6
Raheendaff,	396 0 33	69	65	27	21	48	9	11	9	.	.	9	190 14 0	263 15 0
Toberiheen,	350 3 29	121	95	29	35	64	25	20	14	1	.	15	147 0 0	180 10 0
	30,162 2 29	7,416	5,713	2,127	2,014	4,141	1,298	1,056	760	36	2	798	10,972 5 0	13,505 14 0
Ballinagar T.,	.	107	.	.	.	.	22	.	.	.	.	.	.	.
Geashill T.,	.	327	326	119	106	225	70	67	39	5	.	44	.	.
Killeigh T.,	.	262	182	74	78	152	52	43	38	6	.	44	.	.
Total, (r)	30,162 2 29	8,114	6,221	2,320	2,196	4,518	1,442	1,166	837	47	2	886	10,972 5 6	13,505 14 0

BARONY OF KILCOURSEY.

ARDNURCHER, or HORSELEAP P., part of:														
Ardnurcher Glebe,	30 1 18	25	12	12	12	24	4	3	3	.	.	3	66 0 0	72 17 0
Attrblaney,	59 0 19	37	14	7	5	12	5	5	2	.	.	2	42 5 0	41 0 0
Ballykilleen,	391 1 30	46	53	21	19	40	10	8	7	.	.	7	176 10 0	166 1 0
Ballynakill, Big,	312 1 16	140	91	32	30	62	26	16	13	1	.	14	185 12 0	200 1 0
Ballynakill, Little,	104 3 6	27	17	7	4	11	6	3	3	.	.	3	70 0 0	69 0 0
Burrow,	95 0 8	49	38	6	9	15	12	8	3	.	.	3	53 8 0	54 10 0
Cappydonnell, Big,	159 1 25	7	.	.	.	.	1	1	.	.	.	.	120 0 0	37 5 0
Cappydonnell, Little,	120 2 1	104	48	13	18	31	21	12	0	1	.	10	110 14 0	81 15 0
Clancraff,	157 3 15	163	78	29	26	55	33	24	14	.	.	14	89 10 0	104 18 0
Dunard,	61 1 1	25	19	9	10	19	5	5	4	.	.	4	25 0 0	35 10 0
Kilmalady, Big,	515 0 2	194	93	31	34	65	38	23	15	.	.	15	186 12 0	194 16 0
Kilmalady, Little,	118 0 39	61	27	10	12	22	9	4	3	.	.	3	75 10 0	67 10 0
Russagh,	363 0 24	103	56	26	16	42	16	13	7	1	.	8	176 0 0	174 12 0
Tully,	274 1 11	173	151	38	40	78	30	29	17	.	.	17	148 18 0	190 3 0
Total, (s)	2,012 3 15	1,154	667	236	235	471	216	154	100	3	.	103	1,557 19 0	1,539 17 0

(r) The remainder of the parish of Geashill is in the barony of Philipstown, Upper; the entire parish contains 5,730 persons.
(s) The remainder of the parish of Ardnurcher, or Horseleap, is in the barony of Moycashel, county of Westmeath; the entire parish contains 1,740 persons.

Printed image digitised by the University of Southampton Library Digitisation Unit

COUNTY.

Parishes, Townlands, and Towns.	Area.	Population					Houses						Valuation	
		In 1841	In 1851.	In 1861.			In 1841	In 1851.	In 1861.				Poor Law Valuation in 1851.	General Valuation in 1861.
		Persons.	Persons.	Males.	Females.	Total.	Number.	Number.	Inhabited.	Uninhabited.	Building.	Total.		
	A. R. P.												£ s. d.	£ s. d.
KILBRIDE P.:														
Aghamore,	130 0 11	112	35	25	25	50	19	9	10	.	.	10	61 16 0	82 18 0
Ballickmoyler,	117 0 14	52	36	10	12	20	9	7	7	.	.	7	62 4 0	68 3 0
Ballicknahee,	328 3 33	66	60	24	18	42	9	9	7	1	.	8	227 16 0	230 5 0
Ballyboughlin,	105 2 1	24	9	6	9	15	8	2	2	1	.	3	78 8 0	62 10 0
Ballykilcross,	76 2 27	46	12	9	9	10	8	3	5	.	.	5	38 14 0	36 15 0
Cappanamorth,	26 3 13	7	10	4	3	7	1	2	1	.	.	1	16 0 0	16 0 0
Clara,	503 2 27	165	187	29	37	66	33	44	11	.	.	11	1,032 8 0	1,002 17 0
Curraghbey, or Woodfield,	624 3 23	87	53	10	24	34	15	9	8	1	.	9	220 0 0	194 18 0
Erry (Armstrong),	832 2 25	736	495	160	156	316	141	72	68	2	1	69	331 14 0	611 10 0
Erry (Maryborough),	1,844 0 24	548	362	174	166	340	90	69	66	5	.	71	504 11 0	802 7 0
Kilbride,	147 0 27	70	43	8	8	16	13	11	4	2	.	6	45 0 0	65 15 0
Kilcolbe,	54 3 38	15	9	3	10	13	2	2	3	.	.	3	34 0 0	37 15 0
Kilcoursey,	394 0 8	255	177	100	129	229	41	30	47	7	.	54	722 16 0	893 4 0
Kilmucklin,	592 3 1	173	112	59	48	107	34	25	23	1	.	24	270 11 0	326 18 0
Kilnabinnia,	137 3 23	104	81	51	39	90	23	19	18	1	.	19	70 2 0	110 16 0
Kilnacarra,	162 3 4	63	21	14	12	26	7	4	5	.	.	5	88 16 8	123 13 0
Lehinch,	239 2 31	111	110	51	45	96	21	20	18	1	.	19	164 8 8	173 0 0
Lissaniskey,	620 2 32	203	131	63	51	114	29	26	23	.	.	23	288 0 0	295 0 0
Raheen,	649 0 12	307	326	104	87	191	70	62	39	2	.	41	384 5 0	443 10 0
	7,617 2 19	3,224	2,150	910	880	1,790	571	432	363	24	1	388	4,661 1 0	5,602 14 0
Charlestown T.,	.	202	.	.	.	.	53	.	.	.	.	.	.	.
Clara T.,	.	1,155	996	460	455	915	215	212	101	28	.	219	.	.
Total,	7,617 2 19	4,581	3,155	1,370	1,343	2,713	830	644	564	52	1	607	4,661 1 0	5,602 14 0
KILCUMMERAGH P., pt. of:														
Ballynahinch,	105 2 24	44	9	5	12	17	9	4	3	.	.	3	42 5 0	50 5 0
Brackagh,	159 2 33	147	106	46	46	92	30	22	20	.	.	20	68 1 0	66 16 0
Burrow, or Glennanummer,	97 1 22	119	50	17	16	33	21	9	8	.	.	8	158 13 0	58 17 0
Cartron Glebe,	141 0 32	125	74	37	33	70	26	14	14	.	.	14	109 17 0	94 12 0
Curraghanana,	95 3 9	56	40	18	17	35	9	8	9	.	.	9	75 10 0	61 15 0
Earls' Cartron,	32 2 21	20	19	10	6	16	3	3	3	.	.	3	20 0 0	19 5 0
Faheerna,	484 3 38	168	165	57	70	127	36	35	25	.	1	26	263 12 0	268 2 0
Fearboy,	104 2 10	229	168	35	43	78	42	30	20	.	.	20	148 12 0	118 17 0
Feargarrow,	114 0 13	25	.	2	1	3	3	1	1	.	.	1	88 10 0	71 10 0
Kilmurragh,	132 2 31	55	57	10	13	23	8	9	4	.	.	4	90 15 0	83 12 0
Newtown,	510 0 2	259	146	58	59	117	48	28	22	.	.	22	412 2 0	363 7 8
Parkwood,	234 3 13	146	179	63	63	126	32	35	27	.	.	27	55 11 0	142 6 0
Total, (t)	2,293 2 8	1,393	1,012	358	379	737	267	198	156	.	1	157	1,553 6 0	1,414 4 8
KILMANAGHAN P., pt. of														
Ballinamicton, East,	348 3 24	82	42	17	18	35	17	9	9	.	.	9	213 15 0	208 5 0
Ballinaminton, West,	136 0 21	16	15	12	14	26	2	3	3	.	.	3	159 0 0	133 15 0
Bolert, North,	117 1 38	125	80	21	19	40	24	18	9	.	.	9	91 3 0	87 0 0
Bolart, South,	300 3 10	23	20	5	5	10	2	3	2	.	.	2	144 0 0	150 15 0
Cloghanamica,	96 3 38	29	5	6	4	10	5	1	2	.	.	2	90 0 0	69 5 0
Cloghatanny,	598 3 26	233	189	87	74	161	54	42	38	.	.	38	395 13 0	359 2 0
Gorteen,	763 2 13	104	150	57	59	116	31	29	24	.	.	24	599 2 0	543 7 0
Greenville or Garryduff,	185 0 23	16	20	20	22	42	3	3	8	.	.	8	181 2 0	157 2 0
Kilcurley,	185 3 4	6	6	1	1	2	1	2	1	.	1	2	136 0 0	129 5 0
Kilfeylan,	672 2 15	243	189	83	71	154	46	31	36	.	.	36	424 9 0	420 18 0
Kilmanaghan,	465 0 21	89	45	20	24	44	14	7	7	.	.	7	345 3 0	339 0 0
Kippeenduff,	56 3 24	34	13	6	4	10	4	4	3	.	.	3	40 0 0	33 5 0
Lurgan,	444 3 3	165	98	42	43	85	27	15	12	.	.	12	175 5 0	160 0 0
Moyally,	343 3 3	139	110	34	44	78	26	20	16	.	.	16	298 17 0	257 5 0
Newtown,	249 3 22	42	50	16	14	30	6	7	4	.	.	4	158 10 0	130 0 0
Shanballynakill,	48 2 6	12	12	5	6	11	1	1	1	.	.	1	38 0 0	33 10 0
Tinamuck, East,	369 3 38	39	37	15	22	37	9	6	8	.	.	8	233 0 0	220 7 0
Tinamuck, South,	216 3 33	63	37	23	10	39	9	8	9	.	.	9	89 7 0	81 10 0
Tinamuck, West,	489 3 1	185	115	68	65	133	38	22	28	.	.	28	127 3 0	120 2 0
Tober,	280 1 15	163	65	23	23	46	39	18	10	.	.	10	268 7 0	283 3 0
Tully,	24 1 2	48	42	24	25	49	10	9	9	1	.	10	64 9 0	68 10 0
Wilton,	164 0 38	90	67	21	39	60	19	16	14	.	.	14	122 15 0	104 3 0
Total, (u)	6,563 3 18	2,076	1,407	606	612	1,218	367	274	253	1	1	255	4,423 0 0	4,069 9 0

(t) The remainder of the parish of Kilcummeragh is in the baronies of Clonlonan and Moycashel, county of Westmeath; the entire parish contains 1,961 persons
(u) The remainder of the parish of Kilmanaghan is in the barony of Clonlonan, county of Westmeath; the entire parish contains 2,365 persons.

Printed image digitised by the University of Southampton Library Digitisation Unit

BARONY OF PHILIPSTOWN, LOWER.

Parishes, Townlands, and Towns.	Area.	Population: In 1841. Persons	Population: In 1851. Persons.	Population: In 1861. Males.	Population: In 1861. Females.	Population: In 1861. Total	Houses: In 1841 Number	Houses: In 1851 Number	Houses: In 1861. Inhabited.	Houses: In 1861. Uninhabited.	Houses: In 1861. Building.	Houses: In 1861. Total.	Valuation: Poor Law Valuation in 1851.	Valuation: General Valuation in 1861.
	A. R. P.												£ s. d.	£ s. d.
BALLYBURLY P., pt. of:														
Barryabrook,	392 3 11	128	92	35	33	68	19	16	13	.	.	13	389 6 8	341 15 0
Coole,	777 1 23	318	244	86	96	182	53	51	40	.	.	40	339 10 6	414 11 0
Croghan Demesne,	305 0 11	146	156	68	65	133	26	29	24	.	.	24	285 16 0	320 2 0
Croghan Hill,	70 3 17	7	6	5	3	8	1	1	2	.	.	2	66 12 0	61 10 0
Grovesend,	38 2 1	43	4	2	2	4	6	1	1	.	.	1	21 0 0	24 0 0
Teghor,	350 1 17	118	55	33	36	69	16	11	13	.	.	13	115 11 8	159 7 0
Total, (e)	2,435 0 0	760	547	229	235	464	123	109	93	.	.	93	1,263 1 0	1,329 5 0
BALLYCOMMON P.:														
Ballycommon,	1,219 2 16	258	253	69	87	156	51	47	26	3		31	626 9 12	651 5 0
Ballyteige, Big,	483 2 18	55	57	25	26	51	9	9	12	1	.	13	197 15 9	246 10 0
Ballyteige, Little,	357 0 12	54	25	13	12	25	5	6	4	.	.	4	153 3 6	171 5 0
Brackliu, Big,	1,069 3 5	223	150	54	56	110	31	29	21	4	.	25	261 7 6	357 4 0
Brackliu, Little,	601 0 6	141	94	35	32	67	33	15	14	.	.	14	176 16 1½	219 5 0
Derrygrogan, Big,	240 0 20	61	35	11	11	22	11	6	4	1	.	5	135 0 0	124 10 0
Derrygrogan, Little,	217 0 3	32	20	9	5	14	3	3	2	1	.	3	70 10 0	75 0 0
Fairfield,	161 2 27	5	22	3	4	7	1	4	2	.	.	2	55 17 3	52 10 0
Kilmurry,	750 2 20	61	35	26	24	50	11	5	7	1	.	8	315 0 0	352 10 0
Rathdrum,	735 2 34	53	42	25	17	42	8	8	9	2	.	11	340 0 0	357 0 0
Wood of O,	774 3 11	143	111	65	47	112	21	19	18	1	.	19	266 15 10½	270 17 0
Total,	6,641 0 30	1,066	844	335	321	656	184	151	121	14	.	135	2,618 11 4½	2,857 16 0
CROGHAN P.:														
Aghamore,	113 1 30	37	54	18	25	43	10	11	11	.	.	11	46 12 0	53 15 0
Ballybeg,	927 3 30	22	16	9	7	16	4	2	2	.	.	2	316 7 0	316 10 0
Ballyfore,	618 2 3	120	102	58	43	101	20	16	15	.	.	15	400 13 0	418 10 0
Bansallagh,	946 3 19	71	54	32	27	59	10	8	7	.	.	7	430 16 0	374 15 0
Cannakill,	209 3 31	78	31	15	21	36	13	6	6	.	.	6	213 19 0	208 15 0
Croghan Demesne,	160 3 13	46	35	26	28	54	7	10	13	1	.	14	124 3 0	126 17 0
Croghan Hill,	36 0 38	.	.	.	.	.	.	.	.	.	.	.	70 16 0	68 15 0
Croghan, Old,	649 1 23	111	87	39	34	73	15	14	11	1	.	12	432 11 0	419 15 0
Derryarkin,	982 2 12	59	52	23	14	37	10	8	6	.	.	6	52 16 0	65 1 0
Derryceffey,	898 3 4	192	148	78	66	144	39	30	30	.	.	30	67 11 0	90 5 0
Kilcorby,	199 2 7	129	93	35	44	79	20	16	15	.	.	15	126 15 0	163 5 0
Total,	5,794 0 23	915	727	333	309	642	156	129	116	2	.	119	2,295 8 0	2,306 3 0
KILCLONFERT P.														
Ballylennon,	499 3 10	73	67	37	36	73	13	17	17	.	.	17	143 11 0	160 7 0
Ballymullen,	302 1 35	126	78	38	35	73	20	16	15	.	.	15	138 4 6	151 18 0
Ballyowen,	493 1 28	67	63	19	22	41	12	13	10	.	.	10	330 1 0	300 8 0
Barnaboy,	656 3 7	128	104	47	46	93	20	20	16	.	.	16	244 9 0	268 15 0
Barnan,	460 2 27	126	107	42	32	74	22	18	16	.	1	17	225 5 0	241 5 0
Cappagh,	161 2 27	17	20	12	9	21	3	3	3	.	.	3	70 0 0	69 10 0
Clonagh,	463 0 2	56	30	14	15	29	11	7	7	.	.	7	142 11 0	147 15 0
Clonarrow, or Riverlyone	1,897 3 14	124	100	59	47	106	17	18	19	.	2	21	283 4 0	335 18 0
Clonearl Demesne,	716 0 11	79	59	19	16	35	13	12	8	1	.	9	572 16 0	497 5 0
Cloneen,	292 3 26	44	27	14	17	31	7	4	4	.	.	4	109 0 0	97 15 0
Clyduff,	349 2 22	129	85	31	35	66	21	23	13	3	.	16	203 15 0	216 2 0
Crint,	437 0 36	147	122	44	33	77	25	21	16	.	.	16	234 9 6	256 15 0
Dermes,	170 3 17	10	4	1	4	5	2	1	1	.	.	1	16 5 0	12 17 0
Fortyacres,	77 2 37	.	6	3	8	11	.	1	2	.	.	2	56 0 0	57 5 0
Kilclonfert,	546 3 20	80	56	19	25	44	16	11	9	.	.	9	326 0 0	333 10 0
Kilduff,	612 3 22	58	31	12	19	31	11	7	5	.	.	5	300 14 0	289 0 0
Killeen,	206 3 36	28	22	14	9	23	6	5	5	.	.	5	165 17 6	151 11 0
Killoneon,	424 1 29	178	111	53	47	100	20	17	18	1	.	20	321 6 0	220 12 0
Lackan,	264 1 25	30	12	2	1	3	5	2	1	.	.	1	42 10 8	41 10 0
Mullaghbarush,	202 0 21	39	19	7	7	14	6	4	4	.	.	4	81 3 0	83 10 0
Mullalough, or Cavemount,	778 1 6	217	159	71	58	129	33	30	25	3	.	28	229 18 6	255 5 0
Puttaghan,	114 1 3	58	24	14	11	28	11	8	7	.	.	7	47 3 0	47 10 0
Raheenmore,	136 1 30	17	10	3	3	6	4	5	1	.	.	1	36 5 0	35 6 0
Total,	10,266 3 15	1,835	1,316	575	538	1,113	307	261	223	8	3	234	1,214 2 6	4,271 1 0
KILLADERRY P.:														
Ballyowen,	69 2 20	16	8	5	2	7	2	1	2	.	.	2	67 18 0	55 10 0
Castlebarnagh, Big,	220 1 21	37	55	20	23	43	5	11	9	.	.	9	247 1 6	197 1 0
Castlebarnagh, Little,	74 1 5	44	20	11	9	20	7	4	4	.	.	4	62 0 0	62 17 0
Clonad,	1,302 1 13	226	168	87	91	178	40	34	34	.	.	34	347 0 0	414 13 0
Clonearl,	91 1 2	51	56	24	35	59	8	11	15	.	.	15	90 8 0	87 10 0

(e) The remainder of the parish of Ballyburly is in the barony of Warrenstown; the entire parish contains 1,015 persons.

Printed image digitised by the University of Southampton Library Digitisation Unit

COUNTY.

Parishes, Townlands, and Towns.	Area.	Population In 1841. Persons.	Population In 1851. Persons.	Population In 1861. Males.	Population In 1861. Females.	Population In 1861. Total.	Houses In 1841. Number	Houses In 1851. Number.	Houses In 1861. Inhabited.	Houses In 1861. Uninhabited.	Houses In 1861. Building.	Houses In 1861. Total.	Valuation Poor Law Valuation in 1851.	Valuation General Valuation in 1861.
	A. R. P.												£ s. d.	£ s. d.
KILLADERRY P.—*con.*														
Down,	445 1 36	55	56	28	32	60	9	10	9	.	.	9	379 1 6	355 7 0
Forty Acres,	100 1 16	.	12	4	4	8	.	2	1	.	.	1	128 10 0	112 5 0
Gortaun,	249 1 29	49	54	12	16	28	9	6	5	1	.	6	226 2 6	216 6 0
Island,	687 2 6	147	103	57	47	104	26	17	18	.	.	18	147 10 0	215 0 0
Killaderry,	322 2 38	96	73	26	20	46	13	11	9	.	.	9	304 4 0	304 5 0
Killeshil,	200 2 26	110	73	29	36	65	17	14	13	.	.	13	109 8 0	122 3 0
Oldtown,	443 2 11	5	31	19	12	31	1	6	7	.	.	7	144 10 0	156 15 0
Toherronan,	139 1 24	107	123	4	3	7	19	27	1	2	.	3	153 11 0	151 5 0
Townparks,	1,198 2 5	215	324	156	126	282	49	72	61	.	.	61	1,177 3 0	1,404 18 0
	5,554 2 14	1,158	1,136	482	456	938	205	226	186	3	.	191	3,584 10 8	3,855 15 0
Phillipstown T.,	.	1,469	748	425	493	918	257	178	165	15	2	182	.	.
Convict Prison,	.	.	.	156	.	156	.	.	1	.	.	1	.	.
Total,	5,554 2 14	2,617	1,884	1,063	949	2,012	462	404	354	18	2	374	3,584 10 6	3,855 15 0

BARONY OF PHILIPSTOWN, UPPER.

BALLYKEAN P., part of:														
Aghanville,	72 2 7	14	14	.	.	.	2	1	.	.	.	.	80 0 0	53 0 0
Backwood,	420 3 23	91	36	12	15	27	18	6	5	.	.	5	73 0 0	133 10 0
Ballintogher,	313 2 7	34	23	8	6	14	5	3	3	.	.	3	120 15 0	120 0 0
Ballinvahor,	193 2 39	59	55	18	18	36	16	12	8	1	.	9	102 0 0	120 0 0
Ballybristal,	20 3 14	16	.	.	.	.	3	.	.	.	.	.	13 0 0	13 0 0
Ballykean,	399 0 38	159	127	62	58	120	24	21	20	.	.	20	451 15 0	443 0 0
Ballymacrossan,	609 3 30	92	65	29	30	59	17	14	13	.	.	13	212 5 0	210 15 0
Bogtown,	811 0 16	113	115	53	49	102	21	20	20	.	.	20	193 15 0	212 17 0
Clonygowan,	953 1 38	196	149	48	54	102	31	31	10	.	.	18	452 5 0	586 15 0
Cushina,	1,787 2 5	352	317	137	126	263	68	62	49	1	.	50	255 5 0	276 0 0
Derreen,	313 0 34	90	71	22	24	46	18	14	13	.	.	13	160 5 0	192 12 0
Derryounce,	171 0 38	6	3	2	1	3	1	1	1	.	.	1	2 0 0	3 5 0
Down,	196 2 22	20	10	0	1	7	3	1	1	.	.	1	201 0 0	164 0 0
Enaghan,	1,278 2 10	177	141	58	53	111	30	23	23	.	.	23	326 15 0	406 0 0
Fearnamona,	115 2 23	46	32	15	20	35	9	7	7	.	.	7	32 0 0	49 10 0
Kilcappagh,	628 3 37	116	93	46	44	90	21	19	17	.	.	17	112 10 0	144 15 0
Kilcooney,	1,198 1 1	172	119	49	51	100	28	23	21	.	.	21	506 0 0	493 0 0
Monavane,	1,068 1 15	83	89	43	31	74	15	15	12	1	.	13	112 0 0	177 15 0
Raheen,	296 2 36	34	23	17	14	31	3	4	5	.	.	5	191 10 0	187 10 0
Sranure,	366 1 4	106	82	33	46	79	17	18	15	2	.	17	211 5 0	329 5 0
Urney,	494 3 25	148	131	65	68	133	28	27	27	1	.	28	235 0 0	275 3 0
	12,201 2 37	2,110	1,694	729	709	1,432	378	322	278	6	.	284	4,036 5 0	4,588 12 0
Clonygowan T.,	.	180	138	77	87	164	32	32	38	4	.	42	.	.
Total, (w)	12,201 2 37	2,298	1,832	806	796	1,596	410	354	316	10	.	326	4,036 5 0	4,588 12 0
CLONYBURK P.:														
Annamoe,	375 2 34	159	124	59	54	113	26	24	22	.	.	22	197 0 0	203 9 0
Barnaugha,	901 2 8	214	125	58	56	114	37	22	21	.	.	21	115 10 0	153 15 0
Benfield,	137 1 37	36	37	10	20	30	6	5	5	.	.	5	105 0 0	101 15 0
Bishops Wood,	436 0 10	84	63	34	25	59	16	13	13	.	.	13	113 15 0	134 17 0
Borderreen,	37 3 34	20	8	2	3	5	3	1	1	.	.	1	18 0 0	18 15 0
Cloudoolusk,	322 3 20	54	56	18	26	44	10	12	7	.	.	7	119 0 0	136 8 0
Clonyburk,	1,073 3 0	273	184	68	64	132	48	34	26	.	.	26	228 15 0	228 7 0
Clouyquan,	732 2 0	150	124	51	46	97	27	22	18	.	.	18	249 10 0	411 18 0
Coolycanon,	725 0 16	23	24	6	8	14	4	3	2	.	.	2	45 5 0	54 2 0
Derryvilla,	509 2 15	12	14	11	17	28	3	4	5	.	.	5	61 15 0	44 15 0
Garryhinch,	1,376 0 19	214	133	50	56	106	34	29	20	1	1	22	542 10 0	595 6 0
Kilkeeran,	502 3 13	37	60	20	18	38	14	10	7	.	.	7	228 0 0	257 8 0
Killeen,	166 1 34	10	8	5	5	10	2	2	3	.	.	3	115 0 0	103 0 0
Kilmalogue,	1,025 1 30	130	198	83	77	160	30	36	31	.	.	31	1,223 6 0	1,402 18 0
Magheramaskeagh,	276 0 13	57	24	6	4	10	9	4	2	.	.	2	40 10 0	32 5 0
Rathmore,	248 2 27	140	83	36	44	80	26	18	19	2	.	21	105 5 0	132 16 0
Shanderry,	1,020 0 39	187	135	68	79	147	35	25	26	.	.	26	390 10 0	532 0 0
Tinacannagh,	375 1 7	62	71	27	22	49	11	12	11	.	.	11	107 15 0	119 5 0
Tracan,	1,431 2 26	158	134	74	57	131	26	25	23	.	.	23	365 10 0	424 3 0
	11,747 1 30	2,079	1,615	685	681	1,367	367	301	262	3	1	266	4,371 16 0	5,061 15 0
Portarlington T., part of, (x)	.	1,112	910	358	515	873	212	193	170	10	2	190	.	.
Total,	11,747 1 30	3,191	2,525	1,044	1,196	2,240	579	494	440	13	3	456	4,371 16 0	5,061 15 0

(w) The remainder of the parish of Ballykean is in the barony of Geashill; the entire parish contains 1,640 persons.
(x) The remainder of the town of Portarlington is in the parish of Lea, barony of Portnahinch, Queen's county; the entire town contains 2,581 persons.

Printed image digitised by the University of Southampton Library Digitisation Unit

Parishes, Townlands, and Towns.	Area.	Population: In 1841	Population: In 1851	Population: In 1861. Males.	Population: In 1861. Females	Population: In 1861. Total.	Houses: In 1841	Houses: In 1851	Houses: In 1861. Inhabited.	Houses: In 1861. Uninhabited.	Houses: In 1861. Building	Houses: In 1861. Total.	Valuation: Poor Law Valuation in 1861.	Valuation: General Valuation in 1861.
	A. R. P.	Persons.	Persons.				Number.	Number.					£ s. d.	£ s. d.
GEASHILL P., part of:														
Aghanvilla,	257 1 18	.	7	13	16	29	.	1	2	.	.	2	200 0 0	129 0 0
Ard,	816 3 33	165	162	73	63	136	32	30	25	.	.	25	488 10 0	547 0 5
Ballaghassaun,	961 2 33	19	27	15	15	30	3	6	6	.	.	6	187 12 0	232 10 0
Ballintemple,	814 1 38	60	74	37	42	79	11	13	14	.	.	14	124 10 0	145 18 0
Ballintogher,	158 2 17	.	14	3	1	4	.	1	1	.	.	1	106 0 0	131 0 0
Ballychristal,	381 1 5	41	35	17	14	31	8	6	6	.	.	6	258 10 0	266 7 0
Ballydaff,	375 3 19	20	11	8	9	17	4	4	3	.	.	3	150 0 0	160 13 0
Ballymacrosgan,	625 3 24	195	108	41	42	83	37	21	18	.	.	18	214 5 0	314 10 0
Ballynakill,	1,055 3 8	95	71	38	34	72	19	12	14	.	.	14	189 6 0	204 15 5
Brackagh,	535 3 25	95	75	36	34	70	16	13	12	.	.	12	97 14 0	134 13 0
Bunnagappagh,	615 0 24	113	66	16	22	38	22	16	10	1	.	11	117 14 0	140 2 0
Coolagarry,	731 3 5	143	93	44	44	88	26	22	18	2	.	20	127 0 0	196 15 6
Derryerickot,	747 2 35	37	14	11	12	23	6	5	6	.	.	6	70 0 0	106 5 0
Garrymona,	318 0 28	160	152	52	45	97	27	29	24	.	.	24	78 2 0	111 15 0
Gorteenard,	199 2 1	31	26	16	12	28	3	4	4	.	.	4	134 15 0	179 15 0
Gorteenkeel,	334 1 28	99	54	22	13	35	15	11	9	.	.	9	101 18 0	122 0 0
Kilbeg,	535 1 0	107	56	7	12	19	22	9	5	2	.	7	125 8 0	136 6 0
Raheenakeeran,	1,340 0 16	156	186	54	54	108	28	22	19	.	.	19	243 2 0	303 0 0
Raheenbeg,	352 0 20	89	59	16	18	34	14	10	8	.	.	8	235 6 0	242 0 0
Rathfeston,	966 2 42	79	60	28	27	55	14	10	10	.	.	10	380 18 0	418 15 0
Scrub, or Pigeonpark,	535 1 33	100	101	34	39	73	16	17	16	.	.	16	121 0 0	174 5 0
Tooreen,	281 2 27	30	20	8	11	19	5	4	4	.	.	4	54 0 0	64 15 0
Walshisland,	700 1 30	109	61	22	22	44	16	10	8	.	.	8	111 0 0	134 10 0
Total, (y)	13,147 1 19	1,963	1,484	614	601	1,212	346	276	242	5	.	247	3,906 12 0	4,619 11 0

BARONY OF WARRENSTOWN.

BALLYBURLY P., pt. of:														
Ballyburly,	431 3 11	71	40	17	24	41	14	7	6	.	.	6	631 13 0	492 15 0
Ballynamona,	93 0 22	27	26	6	12	18	4	4	2	1	.	3	56 19 0	52 5 0
Ballystrig,	297 3 30	22	14	5	5	10	4	2	1	.	.	1	357 13 0	310 10 0
Clonin,	587 1 12	26	20	16	13	29	3	5	4	.	.	4	380 10 0	368 15 0
Coolcor,	675 2 8	161	110	37	52	89	24	19	13	1	.	14	330 8 0	311 17 0
Coolville	158 3 37	23	22	5	15	20	4	3	3	.	.	3	162 17 0	147 0 0
Derryiron,	983 2 31	57	52	19	17	36	9	6	6	.	.	6	143 8 0	143 10 0
Dunville,	195 0 13	36	15	12	12	24	5	2	3	.	.	3	166 13 0	158 5 0
Fahy,	138 2 6	99	94	46	48	94	17	18	17	.	.	17	163 14 0	158 19 0
Greenhills,	399 1 17	24	26	13	20	33	2	3	6	.	.	6	301 18 0	273 9 0
Grovesend, or Mooney's-land,	82 2 25	20	13	5	6	11	2	1	1	.	.	1	101 14 0	96 0 0
Laurencetown,	120 1 36	28	22	9	11	20	5	5	5	1	.	6	127 13 0	129 9 0
Rathmoyle,	343 1 29	93	92	38	27	65	13	11	9	.	.	9	546 16 0	446 14 0
Road,	175 0 35	55	30	9	5	17	8	5	4	1	.	5	155 7 0	157 0 0
Srah,	262 0 30	27	30	14	7	21	4	4	5	.	.	5	130 5 0	122 15 0
Tooreen,	179 1 25	42	34	14	9	23	5	4	3	.	.	3	112 10 0	108 9 3
Wood,	295 1 1	50	22	.	.	.	8	5	.	.	.	.	161 15 0	185 0 0
Total, (z)	5,433 0 6	861	662	265	286	551	131	104	88	4	.	92	4,052 2 0	3,602 12 0
BALLYMACWILLIAM P.:														
Ballybrittan,	942 2 21	205	164	48	65	113	34	32	21	.	.	21	906 14 0	926 10 0
Ballybryan,	346 0 35	21	31	19	15	34	3	6	6	1	.	7	269 9 0	249 15 0
Ballyheanshill,	601 2 29	328	161	52	44	96	48	27	20	.	.	20	460 11 0	450 10 0
Ballymacwilliam,	396 2 4	40	4	2	2	4	7	2	1	.	.	1	311 3 0	267 15 0
Jonestown,	158 1 26	22	10	5	4	9	4	4	1	1	.	2	150 3 0	142 0 0
Kinnafad,	306 1 15	82	63	25	21	46	15	13	9	.	.	9	236 0 0	225 0 0
Leamnurran,	255 0 31	23	15	7	7	14	5	5	4	.	.	4	120 0 0	165 0 0
Mountwilson,	416 0 34	38	40	17	19	36	6	6	6	.	.	6	298 0 0	285 5 0
Rathcobican,	675 2 3	326	517	155	167	322	58	50	57	1	.	58	509 7 0	517 9 0
Rook,	244 1 30	44	31	19	12	31	6	5	3	.	.	3	165 4 0	169 2 0
Thomastown,	330 1 17	37	22	3	4	7	7	3	1	1	.	2	290 16 0	268 10 0
Thorkwell,	363 0 15	19	17	5	4	9	2	2	2	.	.	2	264 3 0	232 10 0
Total,	4,976 2 11	1,193	996	357	364	721	195	155	131	4	.	135	4,041 10 0	3,907 6 0

(y) The remainder of the parish of Geashill is in the barony of Geashill; the entire parish contains 5,730 persons.
(z) The remainder of the parish of Ballyburly is in the barony of Philipstown, Lower; the entire parish contains 1,015 persons.

Printed image digitised by the University of Southampton Library Digitisation Unit

COUNTY.

Parishes, Townlands, and Towns.	Area.	Population					Houses						Valuation	
		In 1841.	In 1851.	In 1861.			In 1841.	In 1851.	In 1861.				Poor Law Valuation in 1851.	General Valuation in 1861.
		Persons.	Persons.	Males.	Females.	Total.	Number.	Number.	Inhabited.	Uninhabited.	Building.	Total.		
	A. R. P.												£ s. d.	£ s. d.
Castlejordan P., pt. of:														
Carrick,	1,408 1 26	254	216	111	92	203	36	37	34	1	.	35	579 16 0	591 16 0
Cloonmore,	1,741 2 2	753	583	289	272	561	120	105	92	.	.	92	1,024 17 0	1,059 18 0
Corbetstown,	1,188 3 30	175	161	66	64	130	32	30	24	.	.	24	711 18 0	726 0 0
Derrygreenagh,	1,115 2 30	3	2	0	.	0	1	1	1	.	.	1	46 10 0	47 10 0
Garr,	1,531 2 30	259	182	78	79	157	44	32	27	3	.	30	700 11 0	717 18 0
Killewon,	1,021 2 27	243	183	54	71	125	36	33	29	.	1	30	643 6 0	646 15 0
Knockdrin,	1,221 3 36	135	113	55	44	99	20	19	17	.	.	17	327 12 0	289 7 0
Stonehouse,	270 2 37	36	32	15	13	28	3	3	3	.	.	3	222 9 0	215 3 0
Toberdaly,	1,552 1 0	297	250	62	78	140	48	39	25	2	.	27	1,061 10 0	915 19 0
Total, (a)	11,052 3 18	2,159	1,727	736	713	1,449	349	299	252	6	1	259	5,318 9 0	5,212 6 0

(a) The remainder of the parish of Castlejordan is in the barony of Coolestown, and in the barony of Moyfeorath, Upper, county of Meath; the entire parish contains 2,661 persons.

SUMMARY BY BARONIES.

Baronies.	Area.	Population					Houses						Valuation	
		In 1841.	In 1851.	In 1861.			In 1841.	In 1851.	In 1861.				Poor Law Valuation in 1851.	General Valuation in 1861.
		Persons.	Persons.	Males.	Females.	Total.	Number.	Number.	Inhabited.	Uninhabited.	Building.	Total.		
	A. R. P.												£ s. d.	£ s. d.
Ballyboy,	32,406 3 6	9,174	6,190	2,517	2,523	5,040	1,642	1,203	1,004	52	3	1,059	13,807 4 2	14,414 13 0
Ballybritt,	53,993 3 38	19,460	16,632	7,364	6,846	14,210	3,316	2,740	2,285	97	14	2,396	32,514 17 3	33,612 18 0
Ballycowan,	38,651 1 33	18,320	15,789	6,246	6,304	12,550	3,264	2,616	2,211	72	3	2,286	20,093 4 0	23,216 8 0
Clonlisk,	49,053 3 34	17,113	11,963	4,672	4,650	9,322	2,963	2,189	1,723	78	4	1,805	27,202 15 6	27,689 8 0
Coolestown,	47,382 1 17	9,486	8,702	3,420	3,426	6,846	1,557	1,336	1,135	39	2	1,176	22,662 9 0	21,937 9 0
Eglish,	28,704 0 21	6,560	4,578	1,571	1,499	3,070	1,113	767	551	9	1	561	10,422 14 6	11,866 5 0
Garrycastle,	102,913 0 32	30,389	21,210	8,461	8,187	16,648	5,281	4,007	3,169	105	.	3,274	34,976 14 4	40,335 16 0
Geashill,	30,874 1 13	8,261	6,204	2,344	2,218	4,562	1,407	1,183	848	48	2	898	11,423 13 6	14,025 4 0
Kilcoursey,	19,287 3 20	9,204	6,261	2,570	2,569	5,139	1,709	1,270	1,063	56	3	1,122	12,195 6 0	12,628 14 0
Philipstown, Lower,	30,691 3 2	7,223	5,320	2,535	2,352	4,887	1,232	1,054	907	42	5	954	13,995 16 4½	14,020 0 0
Philipstown, Upper,	37,096 2 6	7,452	5,841	2,455	2,593	5,048	1,335	1,124	998	28	3	1,029	12,314 13 0	14,293 18 0
Warrenstown,	21,462 1 55	4,213	3,295	1,358	1,363	2,721	675	558	471	14	1	486	13,412 1 0	12,782 4 0
Total,	493,018 3 22	146,357	112,080	45,513	44,530	90,043	25,584	20,042	16,365	640	41	17,046	225,021 8 7½	241,522 19 0

The valuation in 1861 of the Telegraph, in Ballybritt barony, 15s.; Ballycowan, £3 5s.; Clonlisk, £4; Garrycastle, £2; Geashill, £2 15s.; Kilcoursey, £2 10s.; and Philipstown, Upper, £4; is included in the total of each of these baronies respectively.

POOR LAW UNIONS AND ELECTORAL DIVISIONS.

UNION OF EDENDERRY, Part of.[a]

Electoral Divisions.	Area.	Population					Houses						Valuation	
		In 1841.	In 1851.	In 1861.			In 1841.	In 1851.	In 1861.				Poor Law Valuation in 1851.	General Valuation in 1861.
		Persons.	Persons.	Males.	Females.	Total.	Number.	Number.	Inhabited.	Uninhabited.	Building.	Total.		
	A. R. P.												£ s. d.	£ s. d.
Ballaghassan,	3,401 0 36	360	278	118	122	240	59	51	48	.	.	48	577 6 0	784 11 0
Ballyburly,	6,001 2 15	1,101	860	308	347	655	170	137	107	6	.	113	4,970 4 0	4,435 1 0
Ballymacwilliam,	4,976 2 11	1,193	906	357	364	721	195	155	131	4	.	135	4,041 10 0	3,907 6 0
Bracknagh,	12,051 3 17	2,472	1,676	728	635	1,363	413	309	231	4	.	235	5,460 10 0	4,864 9 0
Clonbalioge,	11,047 2 37	1,207	1,114	481	425	906	232	203	170	5	.	175	3,590 15 0	3,540 16 0
Clonmore,	4,222 3 16	1,207	964	424	420	844	200	171	148	.	1	149	2,602 10 0	2,649 16 0
Croghan,	8,329 0 23	1,675	1,274	562	544	1,106	279	233	209	2	.	211	3,578 9 0	5,635 8 0
Edenderry,	10,789 2 25	3,689	4,321	1,542	1,709	3,251	590	529	496	10	1	515	6,652 7 8	6,768 3 0
Esker,	9,942 0 27	938	790	353	342	695	150	136	121	3	.	124	2,007 1 0	2,231 11 0
Knockdrin,	6,261 1 33	712	565	269	232	501	110	95	85	4	.	89	1,797 17 0	1,790 1 0
Monasteroris,	7,050 3 31	1,067	891	316	315	631	172	149	117	9	1	127	4,951 16 0	4,782 10 0
Total,	81,055 0 31	15,736	13,549	6,458	5,455	10,913	2,570	2,173	1,863	55	3	1,921	40,230 5 0	39,189 12 0

(a) The remainder of the union of Edenderry is in the counties of Kildare and Meath.

Printed image digitised by the University of Southampton Library Digitisation Unit

UNION OF MOUNTMELLICK, Part of.[b]

Electoral Divisions.	Area.	Population					Houses						Valuation	
		In 1841.	In 1851.	In 1861.			In 1841.	In 1851.	In 1861.				Poor Law Valuation in 1861.	General Valuation in 1861.
		Persons.	Persons.	Males.	Females.	Total.	Number.	Number.	Inhabited.	Uninhabited	Building.	Total.	£ s. d.	£ s. d.
	A. R. P.													
Ballyshear,	5,512 3 25	921	612	354	321	675	171	153	130	2	.	132	1,675 5 0	1,409 17 0
Clonygowan,	4,836 3 37	1,197	883	361	404	765	217	178	151	7	.	161	2,101 5 0	2,021 13 0
Hammerlane,	5,841 2 35	1 233	810	320	332	652	209	152	128	3	1	132	1,740 15 0	1,795 15 0
Kilmullen, part of, (c)	1,804 2 6	212	190	92	83	175	36	37	30	.	.	30	481 10 0	500 6 0
O'Dempsy,	3,192 2 29	547	423	201	197	398	83	76	76	1	.	77	1,507 0 0	1,523 13 0
Portarlington, North,	3,368 2 29	1,537	1,401	581	735	1,316	307	293	264	10	2	276	1,997 1 0	2,314 16 0
Total,	24,549 1 31	5,697	4,519	1,929	2,072	4,001	1,028	881	782	23	3	808	9,105 16 0	10,426 0 0

UNION OF PARSONSTOWN, Part of.[d]

Ballycumber,	5,561 3 3	2,148	1,286	556	555	1,111	338	252	232	11	.	243	2,194 1 1	2,786 15 0
Banagher,	4,789 0 17	4,037	2,560	307	345	1,652	680	523	397	20	.	417	1,909 8 5	4,571 14 0
Broughal,	4,455 3 23	564	397	175	167	342	92	70	56	2	.	58	1,262 14 6	1,441 18 0
Cloghan,	6,934 2 23	2,278	1,665	642	643	1,285	407	332	283	13	.	296	2,711 19 8	3,025 2 0
Clonmacnoise,	7,214 3 14	1 550	1,171	463	522	985	285	209	183	3	.	186	1,321 15 6	1,637 0 0
Derrinboy,	5,192 0 21	1,196	977	352	355	707	209	175	131	1	1	133	2,170 17 0	2,465 4 0
Derryad,	7.349 1 4	1,268	871	320	337	657	219	168	117	4	.	121	1,637 14 10	1,998 8 0
Doon,	7 719 2 14	2,189	1,456	624	577	1,201	379	263	216	1	.	217	2,505 6 4	4,135 1 0
Dromoyle,	5,486 3 3	1,419	935	353	446	799	242	158	135	4	.	139	2,597 16 0	3,043 15 0
Drumcullen,	6,350 2 29	1,077	862	293	263	556	181	139	94	2	.	96	2,055 19 8	3,168 10 0
Eglish,	4,869 2 30	1,505	913	324	335	659	264	158	117	.	.	117	1,757 1 6	1,990 1 0
Ferbane,	5,928 3 20	1,962	1,686	606	587	1,193	349	291	223	17	.	240	2,759 7 2	3,053 15 0
Frankford,	5,340 0 18	3,183	2,082	815	853	1,668	660	430	355	34	.	389	4,435 2 5	3,696 14 0
Gallen,	7,297 1 18	1,263	1,038	397	341	738	236	192	146	8	.	154	1,836 7 6	2,073 6 0
Hinds,	4,632 1 28	1,263	876	400	388	788	202	144	131	1	.	132	624 3 1	903 16 0
Huntston,	4,941 0 34	1,242	998	392	346	738	222	202	143	1	.	144	2,278 9 6	2,715 18 0
Kilcolman,	6,073 0 15	1,608	1,081	490	474	954	254	185	169	6	.	175	2,392 17 6	3,139 13 0
Killyon,	5,551 0 39	1,395	1,006	365	307	672	236	165	130	3	.	133	1,865 19 2	2,393 17 0
Kinnitty,	3,338 2 2	1,738	1,154	418	431	849	290	190	150	3	1	154	2,043 5 6	3,238 8 0
Knockbarron,	3,565 1 31	687	547	212	198	410	109	96	71	.	1	72	1,710 3 0	2,025 11 0
Lea,	7,989 2 27	545	465	252	220	472	94	89	101	3	.	104	1,038 7 5	1,183 19 0
Letter,	5,896 0 27	751	652	244	251	495	135	110	95	2	.	97	1,568 1 9	2,071 7 0
Lumcloon,	4,852 2 13	1,205	839	271	265	536	210	157	95	.	.	95	1,132 6 6	1,425 12 0
Lusmagh,	6,638 0 14	2,899	1,005	565	502	1,067	475	294	189	1	.	190	2,044 0 3	3,361 11 0
Mounterin,	6,019 0 25	1,813	1,440	560	510	1,070	293	244	189	3	.	192	1,900 4 11	2,429 6 0
Moyclare,	5,853 0 14	1,841	1,108	457	453	910	320	214	177	6	.	183	1,963 12 0	2,347 7 0
Parsonstown,	6,457 3 8	9,516	9,921	4,791	4,327	9,118	1,695	1,570	1,360	64	11	1,435	12,567 2 9	12,919 14 0
Roscomroe,	4,540 3 26	769	522	173	154	327	163	94	54	2	.	56	1,082 10 6	1,692 7 0
Sorkoeran,	5,162 0 16	1,360	1,023	390	368	758	229	179	137	6	1	144	2,477 12 3	3,021 14 6
Shannon Bridge,	5,767 1 29	981	884	392	390	782	188	172	147	12	.	159	1,475 9 6	1,748 17 0
Shannon Harbour,	4,934 0 17	1,731	1,303	557	533	1,090	324	257	206	2	.	208	1,921 1 7	2,047 10 0
Srah,	5,468 0 7	1,339	837	402	387	789	236	160	145	1	.	147	1,130 10 4	1,510 9 0
Tullo,	5,857 3 4	626	434	191	156	347	127	80	60	.	.	60	1,438 14 3	1,601 11 0
Total,	193,009 2 15	50,424	44,554	16,338	17,186	33,525	10,303	7,971	6,326	236	15	6,646	60,719 4 3	69,335 10 0

UNION OF ROSCREA, Part of.[e]

Aghancon,	6,111 2 20	1,439	985	390	368	758	232	107	146	7	.	153	3,719 0 0	3,736 0 0
Ballincor,	2,652 0 9	785	581	190	160	350	131	104	67	6	.	73	1,338 12 0	1,362 5 0
Barna,	3,649 2 27	1,213	809	357	375	732	218	141	137	1	.	138	1,799 0 0	1,670 9 0
Cangort,	3,350 3 1	1,424	861	319	330	649	247	145	110	4	.	114	1,680 0 0	1,768 0 0
Cullenwaine, pt. of, (f)	5,939 1 11	2,714	1,638	725	726	1,451	467	344	257	12	2	271	3,705 1 0	3,506 16 0
Dunkerrin,	4,997 0 3	1,685	1,090	403	382	785	271	182	152	6	.	158	2,973 11 6	3,090 3 0
Ettagh,	5,975 2 1	1,960	1,504	611	585	1,196	354	281	227	18	1	246	3,556 17 6	3,457 8 0
Gurteen,	6,112 3 29	1,674	1,136	419	442	861	280	191	140	8	1	157	3,066 7 8	2,902 12 0
Mountheaton,	6,045 2 23	1,783	1,378	514	486	1,000	311	249	189	8	.	197	3,398 6 6	3,646 7 0
Rathnaveoge, pt. of, (g)	494 3 27	95	34	23	30	53	14	8	10	.	.	10	361 0 0	331 5 0
Shinrone,	5,314 1 29	2,737	1,962	677	721	1,398	504	381	286	11	1	298	4,137 4 6	3,935 2 0
Templeharry,	4,914 3 13	1,256	1,016	414	424	838	216	153	157	7	.	164	2,919 15 6	2,047 13 0
Total,	55,553 2 33	18,773	13,138	5,042	5,029	10,071	3,245	2,361	1,966	88	5	1,959	31,754 16 0	31,451 0 0

(b) The remainder of the union of Mountmellick is in the Queen's county.
(c) The remainder of the electoral division of Kilmullen is in the union of Mountmellick, in the Queen's county.
(d) The remainder of the union of Parsonstown is in the county of Tipperary.
(e) The remainder of the union of Roscrea is in the Queen's county and county of Tipperary.
(f) The remainder of the electoral division of Cullenwaine is in the union of Roscrea, in the county of Tipperary.
(g) The remainder of the electoral division of Rathnaveoge is in the union of Roscrea, in the county of Tipperary.

Printed image digitised by the University of Southampton Library Digitisation Unit

COUNTY.

UNION OF TULLAMORE, Part of.[b]

Electoral Divisions.	Area.	Population: In 1841. Persons.	Population: In 1851. Persons.	Population: In 1861. Males.	Population: In 1861. Females.	Population: In 1861. Total.	Houses: In 1841. Number.	Houses: In 1851. Number.	Houses: In 1861. Inhabited.	Houses: In 1861. Uninhabited.	Houses: In 1861. Building.	Houses: In 1861. Total.	Valuation: Poor Law Valuation in 1851.	Valuation: General Valuation in 1861.
	A. R. P.												£ s. d.	£ s. d.
Ballycommon,	6,641 0 30	1,066	844	335	321	656	164	151	121	14	.	135	2,618 14 4½	2,857 16 0
Bawn,	1,487 0 16	1,701	1,074	497	489	986	304	218	184	7	.	191	1,963 18 0	2,084 13 0
Capparneur,	12,270 0 30	3,048	2,293	796	740	1,536	517	415	281	16	.	297	4,571 3 6	5,744 4 0
Clara,	7,154 3 15	4,510	3,131	1,356	1,331	2,687	832	640	549	52	1	602	4,572 5 0	5,480 16 0
Derrycooly,	5,049 1 38	756	558	235	223	458	127	102	82	4	.	86	812 16 6	908 6 0
Durrow, part of, (i)	5,141 3 14	1,522	974	365	340	705	253	185	136	4	.	142	2,733 19 0	2,883 4 0
Geashill,	8,743 2 17	2,641	2,037	759	686	1,445	493	383	267	17	2	286	3,861 16 0	4,624 8 0
Gortcen,	3,556 0 0	1,122	772	315	316	631	210	144	126	1	1	128	2,685 14 0	2,383 13 0
Kilclonfert,	6,959 1 10	1,288	926	378	377	755	222	191	155	4	1	160	3,313 16 6	3,307 15 0
Kilcumreragh,	5,106 1 23	2,547	1,699	594	614	1,208	483	352	256	3	1	260	3,111 5 0	2,954 1 0
Killaigh,	9,860 1 37	2,560	1,974	789	792	1,581	457	335	300	15	.	315	2,970 14 0	3,656 12 0
Killooly,	5,485 0 5	941	634	279	245	524	164	115	101	3	.	104	1,512 0 0	1,733 12 0
Killoughy,	6,521 3 12	1,778	1,048	399	381	780	318	210	164	7	1	172	2,295 9 0	2,567 13 0
Mountbriscoe,	4,203 0 18	761	555	206	245	511	120	100	95	5	2	102	1,614 18 0	1,657 2 0
Philipstown,	4,659 0 1	2,433	1,721	994	865	1,859	427	374	327	17	2	346	2,869 16 6	3,161 19 0
Rahan,	5,881 3 12	1,953	1,533	869	705	1,574	311	275	246	6	.	252	2,542 6 0	3,052 7 0
Rahasenakeeran,	3,965 2 23	590	438	172	173	345	106	83	70	3	.	73	614 11 0	1,046 0 0
Rathfesten,	5,100 0 36	796	606	236	226	462	142	109	93	2	.	100	1,517 0 0	2,037 7 0
Rathrobin,	5,796 3 6	1,631	1,096	503	536	1,039	290	213	198	5	1	204	2,301 13 0	2,472 7 0
Screggan,	4,244 1 24	1,661	1,012	398	371	769	292	199	153	5	.	158	1,453 2 0	1,697 12 0
Silverbrook,	5,665 2 27	1,775	1,182	471	424	895	320	234	183	3	1	187	2,571 16 6	3,022 7 0
Tinamuck,	3,379 0 13	1,032	688	309	319	628	190	139	132	2	.	134	2,057 9 6	2,034 16 0
Tinnyeross,	2,046 2 3	462	406	208	206	414	84	69	65	4	.	69	805 17 0	1,035 5 0
Tullamore,	6,573 1 13	9,621	9,116	3,222	3,563	6,785	1,592	1,545	1,166	39	2	1,209	7,309 5 0	8,717 2 0
Total,	138845 3 32	47,227	36,320	14,745	14,488	29,233	8,436	6,636	5,459	233	15	5,712	63,211 7 4½	71,120 17 0

(b) The remainder of the union of Tullamore is in the county of Westmeath.
(i) The remainder of the electoral division of Durrow is in the union of Tullamore, county of Westmeath

SUMMARY BY POOR LAW UNIONS.

Unions.	Area.	Population: In 1841. Persons.	Population: In 1851. Persons.	Population: In 1861. Males.	Population: In 1861. Females.	Population: In 1861. Total.	Houses: In 1841. Number.	Houses: In 1851. Number.	Houses: In 1861. Inhabited.	Houses: In 1861. Uninhabited.	Houses: In 1861. Building.	Houses: In 1861. Total.	Valuation: Poor Law Valuation in 1851.	Valuation: General Valuation in 1861.
	A. R. P.												£ s. d.	£ s. d.
Edenderry, part of,	81,055 0 31	15,736	13,549	5,456	5,455	10,913	2,570	2,173	1,363	55	3	1,921	40,230 5 0	39,189 12 0
Mountmellick, part of,	24,549 1 31	5,697	4,519	1,929	2,072	4,001	1,028	881	782	23	3	808	9,165 16 0	10,426 0 0
Parsonstown, part of,	193,009 2 15	59,424	44,654	18,330	17,466	35,826	10,303	7,971	6,395	236	15	6,646	60,719 4 3	69,335 10 0
Roscrea, part of,	55,558 2 33	18,773	13,138	5,042	5,029	10,071	3,245	2,381	1,966	88	5	1,959	31,754 16 0	31,451 0 0
Tullamore, part of,	138,045 3 32	47,227	36,320	14,745	14,488	29,233	8,436	6,636	5,459	233	15	5,712	63,211 7 4½	71,120 17 0
Total,	493,018 3 22	146,857	112,080	45,513	44,530	90,043	25,584	20,042	16,365	640	41	17,046	225021 8 7½	241,522 19 0

WILLIAM DONNELLY, *Registrar-General,* } *Chief Commissioner.*

WILLIAM R. WILDE, GEORGE W. ABRAHAM, } *Assistant Commissioners.*

HENRY WILKIE, *Secretary,*
Census Office, Henrietta-street, Dublin,
March 24th, 1863.

Printed image digitised by the University of Southampton Library Digitisation Unit

Printed image digitised by the University of Southampton Library Digitisation Unit

THE CENSUS OF IRELAND

FOR THE YEAR

1861.

PART I.

SHOWING THE

AREA, POPULATION, AND NUMBER OF HOUSES,

BY

TOWNLANDS AND ELECTORAL DIVISIONS.

COUNTY OF LONGFORD.

Presented to both Houses of Parliament by Command of Her Majesty.

DUBLIN:
PRINTED BY ALEXANDER THOM, 87 & 88, ABBEY-STREET,
FOR HER MAJESTY'S STATIONERY OFFICE.

1863.

Pnnted image digitised by the University of Southampton Library Digitisation Unit

Printed image digitised by the University of Southampton Library Digitisation Unit

THE CENSUS OF IRELAND

FOR THE YEAR

1861.

COUNTY OF LONGFORD.

BARONIES, PARISHES, AND TOWNLANDS.

BARONY OF ARDAGH.

Parishes, Townlands, and Towns.	Area.	Population					Houses						Valuation	
		In 1841.	In 1851.	In 1861.			In 1841.	In 1851.	In 1861.				Poor Law Valuation in 1861.	General Valuation in 1861.
		Persons.	Persons.	Males.	Females.	Total.	Number.	Number.	Inhabited.	Uninhabited.	Building.	Total.		
	A. R. P.												£ s. d.	£ s. d.
ARDAGH P., part of:														
Aghanageeragh,	178 1 31	87	37	21	20	41	15	9	10	.	.	10	126 10 0	171 14 0
Aghaeahown,	129 1 10	24	11	9	4	13	4	3	3	.	.	3	62 0 0	52 10 0
Aghantemple,	191 1 24	18	11	7	5	12	4	4	5	.	.	5	73 10 0	79 10 0
Ardbeghil,	110 1 16	30	27	11	7	18	4	4	4	.	.	4	81 10 0	84 5 0
Back of the Hill,	329 3 26	115	61	43	40	83	19	15	14	.	.	14	175 1 9	176 8 0
Ballinreaghan,	138 0 34	36	27	10	7	17	14	5	3	.	.	3	74 0 0	89 5 0
Ballinree and Ballymoat,	310 1 11	90	33	22	14	36	13	7	6	.	.	6	180 15 0	193 0 0
Balliaroddy,	302 3 20	77	52	20	21	41	13	11	8	.	.	6	182 15 0	205 10 0
Ballygar,	77 1 7	33	23	12	10	22	6	4	4	.	.	4	56 10 0	51 0 0
Ballywalter,	190 0 36	51	24	19	9	28	6	4	4	.	.	4	124 10 0	133 15 0
Banghill,	74 1 32	10	34	21	10	39	3	6	7	1	.	8	73 10 0	77 10 0
Barney,	360 1 38	150	83	36	35	71	27	18	12	.	.	12	245 0 0	293 10 0
Barneycole,	269 0 24	92	52	23	25	48	13	7	8	.	.	8	186 0 0	186 0 0
Bohermore,	351 3 30	133	71	30	40	76	17	13	12	.	.	12	264 10 0	277 8 0
Bohermacross,	92 2 18	42	45	17	15	32	6	7	6	.	.	6	95 0 0	66 15 0
Carnan,	207 0 27	66	51	24	23	47	8	7	7	.	.	7	171 0 0	176 6 0
Cartronawar,	276 1 0	179	77	52	51	103	23	17	21	.	.	21	109 10 0	141 2 0
Clooncuilfield,	368 1 25	41	38	16	12	26	6	7	4	.	.	4	112 5 0	112 5 0
Cooleaw,	277 2 11	102	78	36	26	62	14	12	10	.	.	10	192 10 0	189 15 0
Cooleashil or Richfort,	289 2 36	103	67	18	21	39	15	10	6	.	.	6	176 0 0	186 15 0
Cornapark,	481 1 24	100	64	37	32	89	15	11	10	.	.	10	156 10 0	174 0 0
Cross,	204 2 1	91	40	28	21	49	15	11	0	1	.	8	143 14 0	161 5 0
Crossea, North,	253 1 17	105	47	34	37	71	18	0	13	1	.	14	147 14 0	192 0 0
Crossea, South,	300 3 12	167	128	53	52	105	31	25	18	.	.	19	177 17 0	165 5 0
Deerpark,	45 3 22	6	4	.	1	1	1	1	1	.	.	1	34 0 0	37 0 0
Drumbaua,	294 2 19	62	27	15	17	32	11	8	7	.	.	7	105 5 0	174 0 0
Drumlougher,	75 3 23	70	51	22	24	46	12	12	13	.	.	13	51 0 0	55 3 0
Drumroe,	207 1 13	80	59	35	23	58	13	12	9	.	.	9	122 0 0	122 10 0
Funaragh,	183 1 14	36	24	10	6	16	5	4	3	.	.	3	120 0 0	108 0 0
Garryconnell,	138 3 9	35	17	6	5	11	4	2	2	1	.	3	106 10 0	106 5 0
Glen,	510 1 26	183	118	72	60	132	22	16	18	1	.	10	395 10 0	332 15 0
Grillagh,	135 0 12	110	50	18	20	38	19	12	10	.	.	10	74 19 0	79 15 0
Keeloges,	170 0 30	80	43	19	14	33	12	11	8	.	.	8	128 0 0	126 15 0
Killinlastra,	94 0 19	46	30	28	24	52	11	12	9	.	.	9	69 5 0	76 5 0
Laughil,	112 1 33	104	42	17	26	43	15	11	10	1	.	11	70 15 0	75 17 0
Lenaboy,	138 1 32	50	45	24	17	41	10	10	10	.	.	10	106 15 0	165 15 0
Lisduff,	67 3 8	20	15	13	16	29	4	4	5	.	.	5	45 15 0	48 10 0
Lissaghenedan,	199 2 0	100	60	26	22	48	13	10	8	1	.	10	134 0 0	162 2 0
Lissanasky,	92 3 39	42	26	11	11	22	4	3	3	.	.	3	58 0 0	53 10 0
Lyanmore,	168 1 9	36	54	24	22	46	5	10	7	.	.	7	132 0 0	129 15 0
Moeltanagh,	124 2 16	30	25	14	6	20	4	3	3	.	.	3	36 10 0	81 0 0
Moor,	136 3 19	83	116	69	57	126	11	22	21	3	.	24	129 1 0	167 10 0
Moyra and Fortmill,	168 0 2	83	63	29	20	49	14	10	10	.	.	10	118 0 0	133 15 0
Oldtown,	325 0 27	55	32	14	15	29	10	9	7	.	.	7	289 15 0	286 10 0
Rabbit park,	223 2 4	93	60	38	34	72	15	13	16	.	.	16	118 5 0	131 15 0
Rathvaldron,	142 2 26	38	24	10	10	20	12	6	4	.	.	4	34 0 0	80 10 0
Tzel,	192 3 24	71	44	24	17	41	12	11	8	.	.	8	141 0 0	164 10 0
Twentyacres,	16 3 22	3	.	.	.	.	1	.	.	.	.	.	10 0 0	8 10 0
	9,805 0 26	3,542	2,224	1,145	1,012	2,157	556	435	397	10	.	407	6,231 8 9	6,591 4 0
Ardagh T.,	.	165	.	.	.	.	31	.	.	.	.	.	.	.
Total, (a)	9,005 0 20	3,707	2,224	1,145	1,012	2,157	567	435	397	10	.	407	6,231 8 9	6,591 4 0

(a) The remainder of the parish of Ardagh is in the barony of Moydow, the entire parish contains 2,549 persons.

Printed image digitised by the University of Southampton Library Digitisation Unit

COUNTY OF

Parishes, Townlands, and Towns.	Area.	Population In 1841. Persons.	Population In 1851. Persons.	Population In 1861. Males.	Population In 1861. Females.	Population In 1861. Total.	Houses In 1841. Number.	Houses In 1851. Number.	Houses In 1861. Inhabited.	Houses In 1861. Uninhabited.	Houses In 1861. Building.	Houses In 1861. Total.	Valuation: Poor Law Valuation in 1851. £ s. d.	Valuation: General Valuation in 1861. £ s. d.
Ballymacormick P., part of:	A. R. P.													
Aghafad,	22 2 9	27	24	12	9	21	4	4	4	.	.	4	21 0 0	28 13 0
Ballymakeagoe,	243 2 34	89	56	29	21	50	16	9	10	.	.	10	140 8 0	145 7 0
Ballymington,	291 2 38	58	29	20	20	46	10	5	8	.	.	0	105 14 0	127 0 0
Barrack Bog,	14 0 10	.	.	.	.	.	.	.	.	.	.	.	.	0 10 0
Cartronageeragh,	237 1 32	153	149	67	54	121	22	23	25	.	.	25	166 10 0	189 10 0
Cloccsesny,	413 1 17	69	53	26	22	48	10	7	6	.	.	6	79 0 0	85 0 0
Cloonturm,	350 2 22	135	122	47	45	92	23	20	17	.	.	17	152 14 0	148 0 0
Cloonturk,	275 1 11	72	47	25	29	54	10	8	9	.	.	9	123 8 0	135 5 0
Farnagh,	213 0 15	240	73	27	22	49	40	12	0	.	.	9	174 5 0	201 15 0
Farranyoogan,	202 2 12	102	57	25	26	51	16	10	9	.	.	9	204 0 8	189 13 0
Feraghfad,	722 0 37	235	156	72	63	135	39	29	20	.	.	28	378 5 0	436 0 0
Gorvagh,	145 2 15	70	43	24	17	41	11	8	7	.	.	7	72 10 0	82 10 0
Glebe,	24 3 2	23	20	8	9	17	3	4	3	.	.	3	23 10 0	27 15 0
Knocksnboy,	75 1 35	20	12	7	11	18	5	2	3	.	.	3	67 7 0	75 15 0
Lisduff,	343 0 36	239	50	27	37	64	40	11	10	1	.	11	135 15 0	171 5 0
Mollinghavernsen,	264 0 4	131	82	29	44	73	21	14	14	.	.	14	148 3 0	181 10 0
Stonepark,	195 1 37	153	78	45	49	94	26	17	15	.	.	15	89 15 0	100 10 0
Total, (b)	4,035 1 6	1,610	1,064	490	484	974	294	183	178	1	.	179	2,082 17 0	2,325 18 0
Clonbroney P., pt. of:														
Cartronreagh,	224 2 16	44	29	24	22	46	9	7	9	1	.	10	130 0 0	149 0 0
Rinvanny,	258 1 17	.	.	.	.	.	.	.	.	.	.	.	90 0 0	95 0 0
Total, (c)	482 3 33	44	29	24	22	46	9	7	9	1	.	10	220 0 0	244 0 0
Granard P., pt. of: (d)														
Castlenogent,	500 3 21	195	111	39	54	93	34	24	18	.	.	18	331 8 0	409 11 0
Kilglass P., part of:														
Ballymaclifford,	104 3 26	49	42	9	11	20	7	5	4	.	.	4	65 10 0	72 10 0
Breany,	301 1 36	291	112	44	55	100	46	20	17	.	.	17	494 0 0	470 3 0
Clygeen,	102 1 0	61	53	24	25	49	9	11	8	.	.	8	71 0 0	80 10 0
Coolnafinnoge,	28 3 32	56	49	22	19	41	11	11	7	.	.	7	22 13 0	26 10 0
Glebe,	30 1 14	22	16	4	2	6	1	5	3	1	.	4	70 0 0	83 5 0
Kilglass and Cloonagh,	70 2 5	27	19	10	16	26	4	5	8	.	.	8	50 10 0	56 5 0
Lisdreenagh,	192 0 27	104	29	19	22	41	18	5	7	.	.	7	131 15 0	132 10 0
Rockpeyton,	64 3 27	40	25	11	10	21	10	4	4	.	.	4	39 5 0	44 10 0
Smithfield,	104 3 0	87	53	41	40	81	16	17	13	.	.	13	98 10 0	100 5 0
Treel,	59 0 3	65	42	15	17	32	11	7	6	.	.	0	67 15 0	83 10 0
Total, (e)	1,609 1 10	862	470	199	218	417	133	90	77	1	.	78	1,116 18 0	1,158 18 0
Moyrim P.:														
Abbeylund,	3 0 11	.	.	3	2	5	.	.	1	.	.	1	4 10 0	14 10 0
Agbadonogh,	64 0 33	29	.	.	.	.	4	.	.	.	.	.	50 0 0	65 17 0
Aghafin,	347 3 3	118	81	40	44	84	17	14	17	.	.	17	219 0 0	291 17 0
Ballindagey and Cullyvore,	291 2 12	90	73	34	32	66	15	13	13	.	.	13	186 0 0	279 17 0
Burne,	200 0 1	97	59	27	31	58	17	0	10	.	.	10	141 10 0	175 10 0
Bracklon,	628 2 15	329	138	64	57	121	55	26	21	2	.	23	396 10 0	400 10 0
Cam,	406 3 3	224	155	73	60	133	36	23	21	.	.	21	170 0 0	216 19 0
Cumlak Beg,	59 1 23	54	3	3	2	5	10	1	1	.	.	1	40 0 0	45 10 0
Cawhak More,	147 0 0	86	27	5	5	11	12	4	2	.	.	2	107 10 0	121 15 0
Clence,	297 2 4	119	76	35	27	62	22	15	12	.	.	12	78 10 0	92 10 0
Clonwhelan,	387 1 12	147	56	26	30	56	24	10	12	.	.	12	116 0 0	329 15 0
Corclaragh,	431 3 33	148	46	50	36	86	25	16	15	.	.	15	131 0 0	156 5 0
Cranalagh Beg,	449 0 21	86	33	11	16	27	6	7	4	1	.	5	143 0 0	174 2 0
Cranalagh More,	834 1 6	208	169	83	94	177	50	29	30	.	.	30	305 10 0	391 6 0
Cullage,	111 2 17	81	60	23	31	54	14	9	10	.	.	10	76 0 0	86 13 0
Curry,	146 0 22	44	22	7	6	13	8	0	3	.	.	3	92 0 0	100 17 0
Edgeworthstown,	283 2 18	139	85	22	26	48	20	17	7	2	.	9	857 15 0	1,030 18 0
Garryandrew,	148 3 0	55	50	13	17	30	7	11	5	1	.	6	113 10 0	214 15 0
Gneeve,	166 0 24	32	34	12	16	28	5	5	4	.	.	4	76 0 0	95 1 0
Keelegenassuse,	124 3 20	57	27	10	11	21	9	8	4	.	.	4	80 10 0	100 0 0
Kilcourcey,	216 2 2	30	57	36	31	67	13	10	11	.	.	11	111 10 0	134 5 0
Kiltullagh,	536 0 6	320	170	76	89	165	60	38	33	1	.	34	228 0 0	429 17 0
Lackan,	441 3 5	106	52	27	28	55	18	12	12	.	.	12	244 10 0	411 12 0
Lisclahill,	241 0 28	67	57	19	23	42	8	6	6	.	.	6	171 0 0	202 0 0
Lisnageeragh,	429 3 26	288	137	66	65	131	54	24	22	.	.	22	218 10 0	258 15 0
Lisnagrish,	442 1 18	175	102	59	58	117	29	21	23	.	.	23	241 10 0	356 11 0
Lissanore,	234 0 15	10	12	2	5	7	5	2	1	.	.	1	74 0 0	92 15 0

(b) The remainder of the parish of Ballymacormick is in the barony of Moydow; the entire parish contains 1,967 persons.
(c) The remainder of the parish of Clonbroney is in the barony of Granard; the entire parish contains 3,144 persons.
(d) The remainder of the parish of Granard is in the barony of Granard; the entire parish, including the inmates of Public Institutions, contains 6,129 persons.
(e) The remainder of the parish of Kilglass is in the baronies of Moydow and Shrule; the entire parish contains 1,432 persons.

Printed image digitised by the University of Southampton Library Digitisation Unit

LONGFORD.

Parishes, Townlands, and Towns.	Area.	Population: In 1841. Persons.	Population: In 1851. Persons.	Population: In 1861. Males.	Population: In 1861. Females.	Population: In 1861. Total.	Houses: In 1841. Number.	Houses: In 1851. Number.	Houses: In 1861. Inhabited.	Houses: In 1861. Uninhabited.	Houses: In 1861. Building.	Houses: In 1861. Total.	Valuation: Poor Law Valuation in 1851.	Valuation: General Valuation in 1861.
	A. R. P.												£ s. d.	£ s. d.
MOSTRIM P.—*continued.*														
Lissanure,	556 3 2	140	91	55	60	115	25	16	20	2	.	22	240 0 0	293 5 0
Longfield,	373 1 30	288	174	74	62	156	51	31	24	.	.	24	156 0 0	191 4 0
Moneyarragh,	454 2 29	97	64	27	20	47	17	12	9	1	.	10	204 0 0	251 15 0
Ringowny,	727 2 8	126	90	60	38	98	21	18	17	.	.	17	210 10 0	270 2 0
Rinoeany,	138 3 14	53	10	5	8	13	9	5	3	.	.	3	85 0 0	110 15 0
Shantone,	179 0 16	52	43	19	23	42	8	7	7	1	.	8	129 0 0	146 17 0
Tinoynarr,	416 0 38	90	79	18	26	44	16	11	11	.	.	11	290 0 0	454 9 0
	10,943 0 30	4,069	2,351	1,087	1,099	2,186	696	434	391	11	.	402	5,996 5 0	8,054 9 0
Edgeworthstown T.,	.	864	817	418	442	860	146	152	145	17	.	162	.	.
Total,	10,943 0 30	4,933	3,168	1,505	1,541	3,046	842	586	536	28	.	564	5,996 5 0	8,054 9 0
RATHREAGH P.:														
Aghnavealoge,	356 3 38	90	50	27	41	68	15	12	13	.	.	13	116 0 0	151 18 0
Carrigeen,	302 1 16	156	114	56	60	116	23	20	21	.	.	21	130 0 0	157 15 0
Clonymullan,	664 0 1	195	161	74	59	133	35	30	26	1	.	27	209 15 0	224 2 0
Corrabola,	40 1 29	14	9	10	6	16	3	2	3	.	.	3	26 15 0	34 15 0
Foxhall,	297 0 3	76	50	3	12	15	8	7	3	.	.	3	236 10 0	263 0 0
Foxhall Glebe,	32 3 32	.	3	7	4	11	.	1	3	.	.	3	25 0 0	27 5 0
Furre,	81 1 13	24	8	6	6	12	4	1	2	.	.	2	46 15 0	55 10 0
Killeen,	733 0 36	223	155	70	75	145	32	27	25	.	.	25	232 5 0	279 15 0
Knard,	434 3 19	197	105	49	40	95	32	27	20	.	.	20	191 17 0	229 0 0
Lurgan,	73 2 32	23	8	4	7	11	4	3	3	.	.	3	51 0 0	64 15 0
Newport,	307 3 24	12	24	10	20	30	3	3	5	.	.	5	121 10 0	151 15 0
Newtown,	102 0 22	30	10	4	6	10	4	2	2	.	.	2	51 0 0	64 0 0
Sleehaun,	425 2 1	44	21	14	14	28	7	3	5	.	.	5	175 5 0	227 5 0
Sleehaun Sankey,	95 0 18	43	34	8	12	21	7	6	5	.	.	5	59 5 0	67 15 0
Total,	4,023 2 4	1,123	758	343	368	711	177	144	136	1	.	137	1,674 17 0	1,998 11 0
STREET P., part of:														
Aghamore,	87 1 32	100	91	10	13	23	18	16	4	.	.	4	54 10 0	62 17 0
Agharcagh,	60 2 6	20	17	4	11	15	3	2	2	.	.	2	49 0 0	51 15 0
Ballaghgowla,	41 2 25	9	9	3	1	4	2	2	2	.	.	2	32 0 0	43 0 0
Ballino,	272 2 5	83	21	12	11	23	17	5	4	.	.	4	132 0 0	159 15 0
Caheridague,	40 2 30	16	21	6	9	15	2	3	3	.	.	3	24 0 0	26 0 0
Cloonshennagher Coolumber Manor Demesne,	590 3 8	87	36	25	28	53	12	7	12	.	.	12	253 0 0	292 15 0
Coolumber,	275 3 39	101	36	18	15	33	14	5	5	.	.	5	163 10 0	199 8 0
Curry,	107 3 4	34	5	11	12	23	0	3	3	.	.	3	107 10 0	123 0 0
Drumman,	71 2 29	73	44	1	3	4	13	8	1	.	.	1	26 0 0	35 10 0
Freaghmeen,	137 3 27	41	34	13	21	34	7	6	5	.	.	5	93 0 0	112 0 0
Fraghan,	188 0 39	17	19	5	10	15	3	3	2	.	.	2	127 0 0	153 10 0
Kilfintan,	323 0 35	187	140	44	33	77	34	26	15	.	.	15	167 10 0	217 10 0
Kilfintan, Lower, or Cranaam,	50 1 32	15	12	2	2	4	2	2	1	.	.	1	20 10 0	33 0 0
Lecharragh,	206 3 39	77	43	13	22	35	13	7	7	.	.	7	80 0 0	110 5 0
Lisryan,	411 0 4	169	101	57	65	122	33	20	19	.	.	19	255 0 0	334 5 0
Meatavally,	231 1 24	31	63	27	32	59	12	10	11	.	.	11	110 0 0	136 0 0
Moneyhoolaghan,	122 3 9	44	38	6	9	15	3	5	2	.	.	2	80 0 0	91 15 0
Queensland,	93 3 17	11	.	1	1	2	2	.	1	.	.	1	60 0 0	69 10 0
Total, (f)	3,377 0 4	1,173	739	258	298	556	201	131	99	.	.	99	1,846 10 0	2,251 15 0
TEMPLEMICHAEL P. pt. of:														
Agharickard,	93 0 7	35	23	3	6	9	5	4	2	.	.	2	75 5 0	83 10 0
Aghnacally Glebe,	34 1 0	8	9	4	3	7	1	1	1	.	.	1	30 0 0	34 0 0
Allenagh,	91 1 22	59	57	19	17	36	9	8	8	.	.	8	64 10 0	70 5 0
Ardnacassagh,	160 1 10	44	58	22	20	42	8	8	5	.	1	6	166 10 0	238 15 0
Ballymacwilliam,	119 0 14	12	16	0	17	23	3	2	2	.	.	2	96 0 0	99 5 0
Carrickglass Demesne,	144 2 20	24	24	14	19	33	0	5	6	.	.	6	160 0 0	200 10 0
Cartron, Big,	180 0 6	70	53	25	15	40	13	9	8	.	.	9	127 5 0	127 9 0
Cartron, Little,	117 0 8	31	11	5	9	14	5	2	2	.	.	2	73 15 0	71 15 0
Cloonahard,	366 0 23	170	78	60	51	111	31	17	21	1	.	22	243 10 0	343 5 0
Cloonahussey,	153 2 33	79	54	10	12	22	15	11	4	.	.	4	161 0 0	115 15 0
Cloncoose,	382 2 21	105	66	29	31	61	18	11	11	1	.	12	245 0 0	263 10 0
Cooleeny,	687 2 20	479	272	113	107	220	85	46	39	1	.	40	466 15 0	659 5 0
Corlaghinch,	121 3 15	30	32	19	17	30	7	5	5	.	.	6	87 0 0	105 15 0
Corrabaun,	74 1 34	.	9	3	1	4	.	1	1	.	.	1	40 0 0	42 10 0
Corradoocy,	176 2 12	51	22	13	13	26	5	4	5	.	.	5	113 0 0	132 5 0
Deanscurragh,	75 0 33	33	16	12	5	17	5	4	3	1	.	4	84 4 0	122 5 0
Freehalman,	119 3 27	40	44	14	9	23	8	8	5	1	.	6	83 15 0	161 5 0

(f) The remainder of the parish of Street is in the barony of Moygoish, county of Westmeath; the entire parish contains 2,435 persons.

Printed image digitised by the University of Southampton Library Digitisation Unit

COUNTY OF

Parishes, Townlands, and Towns.	Area.	Population: In 1841. Persons.	Population: In 1851. Persons.	Population: In 1861. Males.	Population: In 1861. Females.	Population: In 1861. Total.	Houses: In 1841. Number.	Houses: In 1851. Number.	Houses: In 1861. Inhabited.	Houses: In 1861. Uninhabited.	Houses: In 1861. Building.	Houses: In 1861. Total.	Valuation: Poor Law Valuation in 1851. £ s. d.	Valuation: General Valuation in 1861. £ s. d.
TEMPLEMICHAEL P., pt. of—*continued.*	A. R. P.													
Glack,	107 1 9	31	30	23	35	58	7	5	13	.	4	17	179 0 0	132 11 0
Kilnasavoge,	66 2 3	39	10	6	6	12	5	8	4	.	.	4	41 10 0	48 15 0
Kiltybegs,	245 1 8	119	50	23	29	52	16	8	10	.	.	10	145 15 0	135 15 0
Knockabaw,	207 3 1	146	60	19	16	35	26	11	7	.	.	7	156 5 0	239 5 0
Lisfarrell,	319 1 18	128	34	14	17	31	16	16	6	.	.	6	236 0 0	338 0 0
Lismunnock,	265 2 19	49	34	16	22	38	6	6	5	.	.	5	230 0 0	250 10 0
Lissardowlan,	153 2 37	50	26	7	3	10	7	6	1	.	.	1	136 5 0	130 0 0
Templemichael Glebe,	163 2 17	66	44	13	16	29	11	8	7	.	.	7	179 19 0	199 10 0
Teorfie,	112 3 29	6	5	1	3	4	1	1	1	.	.	1	72 0 0	75 15 0
Townparks,	402 0 14	.	95	.	.	.	.	21	.	.	.	.	5,520 4 6	5,205 8 0
Twentyacres,	60 0 12	25	17	11	4	15	3	3	2	.	.	2	54 15 0	46 5 0
Whiterock,	226 2 6	71	61	13	19	32	10	9	4	.	.	4	160 10 0	174 10 0
	5,445 3 1	1,997	1,362	517	522	1,039	332	240	190	5	5	200	9,370 12 6	9,898 8 0
Longford T., pt. of, (g)	.	4,127	3,707	1,913	1,933	3,846	704	684	664	34	6	704	.	.
Do. *Workhouse,*	.	.	2,096	105	165	270	.	5	1	.	.	1	.	.
Total, (h)	5,445 3 1	6,124	7,165	2,535	2,620	5,155	1,036	929	855	39	11	905	9,370 12 6	9,898 8 0

BARONY OF GRANARD.

ABBEYLARA P.:														
Abbeylara,	296 0 12	124	36	15	14	29	20	6	5	3	.	8	226 10 0	257 13 0
Ballinrooey	403 0 13	192	104	60	54	114	29	19	19	1	.	20	200 10 0	266 10 0
Ballyboy,	261 2 11	165	81	55	51	106	24	18	16	.	.	18	165 10 0	217 15 0
Camagh,	367 1 9	52	45	39	29	68	8	8	10	.	.	10	53 0 0	74 15 0
Carrickduff,	390 2 7	235	126	36	44	80	40	25	12	.	.	12	244 10 0	300 10 0
Cartronamurkey,	266 1 18	136	103	39	38	77	25	19	17	1	.	18	176 0 0	202 15 0
Clogh,	273 1 25	63	40	25	22	47	8	8	7	.	.	7	186 0 0	238 0 0
Cloonaghmore,	171 1 36	73	75	101	96	197	14	16	40	2	.	42	151 0 0	168 3 0
Cooleraff,	836 0 37	192	73	3	2	5	34	13	1	.	.	1	177 10 0	182 15 0
Cooldoney,	563 2 9	149	124	47	46	93	29	24	19	.	.	19	221 0 0	317 13 0
Cranally,	269 1 32	133	70	31	28	59	21	13	10	.	.	10	149 10 0	172 15 0
Culray,	653 3 15	184	141	74	82	156	31	25	27	.	.	27	220 0 0	273 16 0
Dalystown,	444 0 34	204	108	54	60	114	35	28	24	.	.	24	231 10 0	348 15 0
Derragh,	1,115 0 37	296	163	75	79	154	55	36	34	.	.	34	196 10 0	224 17 0
Inchmore,	17 2 27	.	.	.	.	.	.	.	.	.	.	.	9 0 0	12 0 0
Kilbride,	255 3 12	154	79	60	58	110	22	11	20	1	.	21	200 0 0	254 0 0
Ranaghan,	277 2 3	42	12	6	10	16	6	2	2	.	.	2	160 0 0	222 0 0
Ranaghanbaun,	40 3 1	13	41	8	10	18	2	4	2	.	.	2	25 0 0	36 0 0
Rathbruckan,	305 1 10	84	44	18	13	31	15	12	5	.	.	5	232 0 0	249 5 0
Rossan,	291 3 14	76	51	0	14	23	14	9	6	.	.	6	104 0 0	123 5 0
Tober,	256 1 29	197	124	42	39	81	34	26	16	1	.	17	151 0 0	214 0 0
Tonymore, North,	211 3 12	120	40	12	12	24	18	9	5	.	.	5	111 10 0	156 1 0
Tonymore, South,	463 2 37	11	11	7	5	12	4	2	2	.	.	2	126 10 0	214 0 0
Two Islands,	0 0 31	.	.	.	.	.	.	.	.	.	.	.	.	.
	3,568 1 31	2,890	1,609	016	806	1,622	486	332	301	9	.	310	3,808 0 0	4,727 11 0
Abbeylara T.,*	.	101	162	.	.	.	28	36	.	.	.	.	.	.
Total,	3,568 1 31	3,084	1,661	816	806	1,622	516	368	301	9	.	310	3,808 0 0	4,727 11 0
CLONBRONEY P., pt. of:														
Acres,	38 0 11	5	7	3	2	7	1	1	1	.	.	1	12 0 0	16 0 0
Aghamore,	124 3 5	132	65	31	34	65	32	11	15	.	.	15	63 0 0	92 15 0
Aghaward,	281 0 12	223	174	67	77	144	40	30	28	.	.	28	122 10 0	154 5 0
Aghnashenagh,	336 1 17	302	172	71	69	140	53	26	25	1	.	26	177 0 0	216 10 0
Ballinalee or Saint-Johnstown,	161 3 10	.	25	.	.	.	.	6	.	.	.	.	176 0 0	211 5 0
Ballynaseraw,	329 3 6	131	101	28	32	60	25	15	13	2	.	15	196 10 0	246 15 0
Bellyreaghan,	239 0 8	71	65	20	23	43	13	13	10	.	.	10	108 0 0	130 10 0
Breaghy,	167 2 8	69	26	19	24	43	10	8	9	1	.	10	96 0 0	125 0 0
Carrickateane,	205 3 0	76	45	27	32	59	16	9	11	.	.	11	66 0 0	84 0 0
Carrowhman,	359 2 22	75	70	29	32	61	11	11	11	.	.	11	73 0 0	101 10 0
Castlehaun,	256 2 26	102	93	43	37	85	16	15	17	.	.	17	65 10 0	84 5 0
Castlebruck,	239 2 37	91	46	24	28	52	17	9	11	1	.	12	100 0 0	179 0 0
Cavan,	135 0 5	83	63	12	10	22	20	15	5	1	.	6	80 10 0	98 5 0
Cloobreney,	333 0 36	37	18	21	15	36	4	4	6	.	1	7	120 0 0	155 15 0
Cloncoose,	107 0 10	38	28	11	14	25	7	6	5	.	.	5	45 0 0	56 10 0

* The population of Abbeylara town has been included with the townlands of Abbeylara, Cloonaghmore, and Kilbride.

(g) The remainder of the town of Longford is in the barony of Longford, and parish of Templemichael; the entire town, including the inmates of Public Institutions, contains 4,872 persons.

(h) The remainder of the parish of Templemichael is in the barony of Longford; the entire parish, including the inmates of Public Institutions, contains 7,050 persons.

Printed image digitised by the University of Southampton Library Digitisation Unit

LONGFORD.

Parishes, Townlands, and Towns.	Area.	Population: In 1841. Persons.	Population: In 1851. Persons.	Population: In 1861. Males	Population: In 1861. Females.	Population: In 1861. Total.	Houses: In 1841. Number.	Houses: In 1851. Number.	Houses: In 1861. Inhabited.	Houses: In 1861. Uninhabited.	Houses: In 1861. Building.	Houses: In 1861. Total.	Valuation: Poor Law Valuation in 1851. £ s. d.	Valuation: General Valuation in 1861. £ s. d.
	A. R. P.													
CLONBRONEY P. pt. of—con.														
Corbeagh,	137 1 25	29	18	7	14	21	4	4	4	.	.	4	65 0 0	82 0 0
Curryeahill,	105 2 3	32	35	12	16	28	7	8	6	1	.	7	60 0 0	74 10 0
Currygrane,	600 1 25	154	85	34	26	60	31	21	13	.	.	13	299 0 0	370 5 0
Derrynael,	72 2 35	41	29	13	16	29	7	6	5	.	.	5	33 0 0	41 15 0
Drumderg,	401 3 34	196	148	81	64	145	38	25	23	.	.	23	127 0 0	161 18 0
Drummeel,	737 3 15	453	239	76	98	174	86	53	38	2	.	40	290 0 0	330 10 0
Drumnacross,	467 2 16	228	128	36	61	97	37	22	17	.	.	17	272 10 0	340 5 0
Drumnahara,	183 3 35	53	49	19	18	37	8	6	7	.	.	7	48 0 0	72 0 0
Ederland,	97 1 26	32	21	12	7	19	6	4	3	.	.	3	32 10 0	42 5 0
Firmount,	160 3 36	52	25	13	11	24	8	8	5	1	.	6	120 0 0	145 5 0
France,	128 3 25	60	36	22	18	40	10	7	5	.	.	5	57 0 0	63 15 0
Garvagh,	368 3 10	146	105	46	53	99	26	21	19	2	.	21	201 0 0	249 0 0
Glenoghil,	520 1 6	260	159	74	69	143	47	27	28	1	.	29	300 0 0	323 18 0
Gorteen,	108 0 6	52	21	7	10	17	9	5	4	.	.	4	56 0 0	65 0 0
Gorteenrevagh,	55 0 24	28	39	25	25	50	5	7	7	1	.	8	31 10 0	42 0 0
Kilderreen,	74 3 7	14	21	12	13	25	3	3	3	.	.	3	43 0 0	65 0 0
Kilshruley,	256 3 11	149	97	48	34	82	27	28	14	2	.	16	151 0 0	205 3 0
Kiltycloogh,	264 0 32	91	79	44	47	91	16	11	12	.	1	13	113 10 0	139 5 0
Kiltykeary,	68 2 34	31	29	12	7	10	6	5	4	1	.	5	51 0 0	55 0 0
Knockanbaun or Whitehill,	503 1 32	91	65	32	27	59	16	15	14	.	.	14	392 0 0	457 15 0
Knockmeedy,	65 3 15	22	11	2	2	4	3	2	1	.	.	1	25 0 0	27 15 0
Laughil (Adair),	101 1 0	32	29	8	8	17	5	4	3	1	.	4	67 10 0	79 15 0
Laughil (Edgeworth),	171 0 29	102	44	23	24	47	16	10	0	.	.	8	90 10 0	111 9 0
Leitrim,	123 2 0	60	47	20	27	47	13	10	8	.	.	8	57 0 0	65 5 0
Lisduff,	195 0 35	67	30	13	11	24	11	5	7	.	.	7	120 0 0	159 10 0
Lislea,	425 2 14	262	177	80	94	174	41	31	30	1	1	32	184 0 0	235 0 0
Lismagoneen,	121 3 10	36	25	10	10	20	5	5	5	.	.	5	69 0 0	90 15 0
Lisraghtigan,	140 3 16	69	47	20	25	45	14	9	10	1	.	11	102 10 0	158 5 0
Lissameen,	303 3 11	57	83	42	46	86	10	19	13	.	.	13	159 0 0	183 5 0
Lizzard,	250 1 30	11	10	3	3	6	2	2	1	1	.	2	260 0 0	280 0 0
Lisraghee,	166 3 0	84	75	32	33	65	14	15	13	.	.	13	94 0 0	112 15 0
Moatlarrell,	769 2 23	38	59	23	28	51	9	12	11	1	.	12	534 10 0	723 15 0
Pruckilshtown,	178 0 15	81	42	21	17	38	5	5	6	1	.	7	93 0 0	115 5 0
Roos,	250 3 15	126	72	27	26	53	22	16	11	.	.	11	137 10 0	153 10 0
School Land,	96 2 7	61	42	11	12	23	17	8	6	.	.	6	51 0 0	61 0 0
Sheeros,	29 2 12	23	13	8	9	17	5	5	5	1	.	6	21 10 0	33 0 0
Tullybaun,	71 1 5	30	20	13	10	23	4	3	4	.	.	4	45 0 0	57 0 0
Vicarsfield Glebe,	26 1 7	14	9	5	5	10	2	1	1	.	.	1	40 0 0	40 0 0
	12,224 3 28	4,771	3,261	1,399	1,454	2,853	861	622	546	24	3	573	6,393 0 0	7,920 16 0
Balliualee T.,	.	299	227	115	130	245	57	44	42	4	.	46	.	.
Total. (i)	12,224 3 28	5,070	3,488	1,514	1,584	3,098	918	666	588	28	3	619	8,393 0 0	7,920 16 0
COLUMBKILLE P.														
Aghacordrinan,	440 3 3	153	145	79	75	154	27	24	26	.	.	26	103 0 0	149 1 0
Aghagreagh,	1,145 1 21	500	362	191	183	374	76	56	57	.	1	58	364 5 0	472 14 0
Aghakeeran,	414 1 36	229	148	87	96	183	38	22	20	.	.	20	143 0 0	118 10 0
Aghakilmore,	604 0 0	253	192	104	101	205	39	32	38	.	1	39	277 0 0	350 11 0
Aghakine,	553 3 31	337	269	124	115	239	59	46	37	1	1	39	253 10 0	290 6 0
Aghamore, Lower,	313 1 17	69	71	40	41	81	11	13	11	.	.	11	39 10 0	109 15 0
Aghamore, Upper,	459 3 29	229	172	97	90	187	38	29	30	.	.	30	173 10 0	191 10 0
Aghacomn,	532 2 4	255	150	85	76	161	36	24	25	.	.	25	223 10 0	262 4 0
Aghascliff,	286 3 13	124	86	44	46	90	21	14	17	2	.	19	101 10 0	140 10 0
Annaghdaniel,	199 0 8	39	16	7	10	17	7	3	3	.	.	3	22 0 0	30 10 0
Ballymulty, Lower,	299 1 22	223	130	70	70	140	34	24	25	1	.	26	153 10 0	197 17 0
Ballmulty, Upper,	311 1 24	102	61	38	33	71	20	12	11	.	.	11	256 10 0	262 0 0
Carrickadorrish,	373 3 23	222	170	90	72	162	40	29	28	1	1	30	137 10 0	166 19 0
Carrickmagurk,	348 0 26	127	103	49	49	98	22	19	18	.	.	18	56 0 0	89 5 0
Cloenrah,	555 1 26	212	104	87	81	168	41	35	33	.	.	33	133 10 0	175 18 0
Cloenagh,	463 2 6	300	207	105	94	199	52	41	36	2	.	38	175 0 0	231 9 0
Cloonback,	320 0 0	175	131	66	57	125	32	18	19	1	.	20	74 15 0	103 7 0
Clooneen,	429 3 24	250	216	105	104	209	39	38	33	1	.	34	193 10 0	259 9 0
Corbaun, or Leitrim,	466 1 15	261	190	96	86	182	47	34	32	.	.	32	205 0 0	248 5 0
Cornadrung,	402 3 5	198	132	61	50	119	29	23	21	.	.	21	212 0 0	238 2 0
Cerrinagh,	449 2 2	90	60	37	27	64	14	11	10	.	.	10	59 10 0	82 11 0
Cungareen,	265 2 24	101	90	30	33	63	17	15	11	2	1	14	48 19 0	85 0 0
Calleenmore,	459 1 34	170	143	70	52	122	28	25	20	.	.	20	105 10 0	236 15 0
Derreenavoggy,	187 2 29	86	41	20	17	37	14	7	7	1	.	8	38 10 0	59 8 0
Derrycassan,	944 2 38	437	226	127	115	242	76	44	36	1	.	33	457 0 0	570 11 0

(i) The remainder of the parish of Clonbroney is in the barony of Ardagh; the entire parish contains 3,144 persons.

Printed image digitised by the University of Southampton Library Digitisation Unit

COUNTY OF

Parishes, Townlands, and Towns.	Area.	Population					Houses						Valuation	
		In 1841.	In 1851.	In 1861.			In 1841.	In 1851.	In 1861.				Poor Law Valuation in 1861.	General Valuation in 1861.
		Persons.	Persons	Males.	Females.	Total.	Number	Number.	Inhabited	Uninhabited.	Building.	Total.		
	A. R. P.												£ s. d.	£ s. d.
COLUMBKILLE P.—con														
Dring,	241 2 0	133	106	43	33	76	22	20	10	1	.	11	127 0 0	174 5 0
Drumnacrehir,	353 1 29	146	106	41	47	88	23	16	13	.	.	13	131 10 0	156 8 0
Dunbeggan,	324 3 33	155	170	63	66	129	28	25	21	.	.	21	124 0 0	155 15 0
Gelshagh,	539 0 6	271	172	102	81	183	44	30	34	.	.	34	247 0 0	314 3 0
Inchmore Island,	14 2 7	.	.	.	.	.	.	.	.	.	.	.	.	11 13 0
Jasper Island,	0 3 3	.	.	.	.	.	.	.	.	.	.	.	.	0 10 3
Kilmore,	581 1 20	350	185	92	93	185	59	40	33	.	.	33	249 10 0	299 10 0
Larkfield,	674 1 20	372	265	137	121	258	61	43	43	1	.	44	348 0 0	432 15 0
Molly,	513 0 24	317	213	101	105	206	51	34	33	1	.	34	179 10 0	210 2 0
Mollyglass,	127 0 2	77	74	44	28	72	13	14	12	.	.	12	30 0 0	49 0 0
Mallinree,	425 3 11	262	164	72	74	146	48	35	27	.	.	27	200 10 0	239 11 0
Polladooey,	240 3 0	131	77	32	35	67	19	14	10	3	.	13	104 0 0	134 0 0
Rathmore,	649 0 6	299	191	115	87	202	47	35	33	1	.	34	281 15 0	313 7 0
Rosduff,	743 0 13	262	268	118	127	245	47	43	41	2	.	43	329 10 0	309 14 0
Smear,	1,072 1 0	571	422	240	236	476	109	80	84	3	.	87	368 0 0	502 0 0
Sonnagh,	526 0 20	368	243	117	123	240	63	49	48	1	.	49	220 10 0	268 17 0
Swan's Island,	0 3 8	.	.	.	.	.	.	.	.	.	.	.	.	.
Toome,	557 0 4	349	219	90	102	200	57	41	37	1	.	38	273 0 0	274 17 0
White Island,	3 0 17	.	.	.	.	.	.	.	.	.	.	.	.	1 10 0
Three Islands,	0 1 12	.	.	.	.	.	.	.	.	.	.	.	.	0 6 0
Total,	15,506 2 17	9,273	8,597	3,326	3,109	6,435	1,346	1,169	1,035	27	5	1,117	7,361 4 0	9,160 13 0
GRANARD P., part of:														
Aghaboy,	161 1 14	96	61	23	10	41	21	14	8	.	.	8	101 10 0	128 10 0
Aghabrack,	213 3 21	171	54	23	30	53	30	10	13	1	.	14	148 0 0	161 10 0
Aghnagarron,	511 2 31	299	233	103	110	213	45	44	43	2	.	45	297 0 0	367 15 0
Ardagullion,	661 0 7	114	97	39	55	94	18	14	14	.	.	14	376 0 0	469 17 0
Asnagh,	449 2 15	99	46	23	20	43	16	10	9	.	.	9	184 10 0	241 10 0
Ballialough,	326 2 16	70	62	18	13	26	12	12	5	2	.	7	217 0 0	279 10 0
Ballinrud, East,	109 0 8	43	18	6	5	11	8	5	3	.	.	3	66 0 0	78 10 0
Ballinrud Glebe,	41 1 14	37	13	10	13	23	4	3	4	.	.	4	27 0 0	37 5 0
Ballinrud, West,	14 0 31	14	14	10	9	19	3	3	4	.	.	4	10 0 0	13 15 0
Ballybrien,	236 0 36	81	56	33	34	67	16	12	12	.	.	12	160 0 0	201 0 0
Ballygilchrist,	263 0 22	99	79	28	25	53	15	12	9	1	.	10	170 10 0	227 10 0
Ballymacroly,	62 3 16	45	20	11	7	18	6	2	3	2	.	5	55 0 0	62 5 0
Ballymaurice,	455 0 0	246	171	52	56	108	41	30	22	.	.	22	267 0 0	292 0 0
Ballymore,	551 0 38	291	194	88	99	187	54	39	37	.	.	37	239 10 0	442 10 0
Ballynacross,	392 3 8	187	95	54	45	99	30	17	20	.	.	20	292 0 0	315 15 0
Ballywillin,	364 3 34	215	159	83	79	162	34	32	29	.	.	29	227 0 0	312 12 0
Balnagall,	112 1 10	35	22	8	11	19	5	3	3	.	.	3	99 10 0	132 5 0
Bunlahy,	177 2 33	33	32	13	15	28	7	25	7	3	.	10	112 10 0	144 18 0
Carragh,	279 2 9	118	67	33	34	67	22	17	16	1	.	17	188 10 0	254 13 0
Carrion,	703 1 9	386	180	100	92	192	61	56	60	.	.	38	400 0 0	530 15 0
Cartrombore,	226 3 28	91	70	37	35	72	13	10	11	.	.	11	137 10 0	172 5 0
Cartroncar,	210 3 19	57	40	10	17	27	10	8	6	.	.	6	182 0 0	232 0 0
Churchquarter,	45 1 31	31	20	11	11	22	8	7	4	3	.	7	50 0 0	71 5 0
Cloghchurnel,	563 0 23	360	240	118	107	225	66	44	38	.	.	38	346 10 0	420 0 0
Cleontin,	629 2 18	55	38	13	16	29	6	0	6	.	.	6	315 0 0	390 5 0
Coolagherty,	322 2 30	74	56	27	21	48	15	10	10	1	.	11	175 0 0	200 18 0
Coolcor,	312 2 9	106	85	28	25	53	22	11	9	.	.	9	225 10 0	200 10 0
Creavy,	349 3 23	336	196	84	82	166	59	35	31	.	.	31	347 0 0	418 10 0
Ferskill,	532 3 19	253	110	42	54	96	43	25	19	1	1	21	345 10 0	410 15 0
Gallid,	252 1 5	73	52	18	16	34	9	8	6	1	.	7	187 0 0	218 5 0
Graffoge,	124 0 8	65	62	21	25	46	12	12	13	.	.	13	67 0 0	86 9 0
Granard,	65 0 39	.	.	.	.	.	.	.	.	.	.	.	922 10 0	1,058 8 0
Granardkill,	409 3 32	131	76	31	33	64	30	17	14	3	.	17	370 10 0	502 0 0
Grassyard,	192 0 13	84	35	10	14	30	10	6	5	.	.	5	168 0 0	205 0 0
Greville,	32 2 39	18	14	3	3	6	3	2	1	.	.	1	7 0 0	21 10 0
Halfcartron,	48 0 39	.	.	3	5	8	.	.	1	.	.	1	58 0 0	49 0 0
Higginstown,	144 1 26	12	15	5	7	12	2	2	2	.	.	2	120 0 0	101 0 0
Island,	0 3 25	.	.	.	.	.	.	.	.	.	.	.	.	0 10 0
Killasona,	543 1 1	259	171	80	86	166	46	34	29	1	.	30	311 0 0	490 15 0
Killeen,	676 2 18	403	174	55	70	135	74	38	25	2	.	27	307 0 0	374 5 0
Killinawns,	174 3 22	37	31	11	11	22	7	4	2	.	1	3	50 0 0	133 0 0
Kinkillew,	64 3 8	18	16	3	4	7	4	3	3	.	.	3	35 0 0	43 0 0
Leitrim,	498 2 31	293	163	78	72	150	50	32	29	1	.	30	318 0 0	394 18 0
Lismacane,	67 1 8	59	76	4	3	7	10	14	2	.	.	2	38 10 0	63 0 0
Melkernagh,	81 1 22	33	5	6	9	15	7	2	3	1	.	4	20 0 0	39 10 0
Moatfield,	18 1 27	.	.	.	.	.	.	.	.	.	.	.	17 0 0	21 5 0
Muckerstaff,	351 3 8	258	190	81	67	148	45	34	31	.	.	31	190 10 0	240 10 0
Mullingee,	55 2 25	.	24	7	6	13	.	5	3	.	.	3	52 0 0	61 15 0

Printed image digitised by the University of Southampton Library Digitisation Unit

Parishes, Townlands, and Towns.	Area.	Population: In 1841. Persons	Population: In 1851. Persons.	Population: In 1861. Males.	Population: In 1861. Females.	Population: In 1861. Total.	Houses: In 1841. Number.	Houses: In 1851. Number.	Houses: In 1861. Inhabited.	Houses: In 1861. Uninhabited.	Houses: In 1861. Building.	Houses: In 1861. Total.	Valuation: Poor Law Valuation in 1851.	Valuation: General Valuation in 1861.
	A. R. P.												£ s. d.	£ s. d.
GRANARD P., pt. of—*con.*														
Rathcor,	164 1 1	41	35	16	24	40	6	7	6	.	.	6	115 0 0	140 0 0
Rathcronan,	291 2 29	151	116	14	15	29	28	40	7	.	.	7	287 0 0	351 11 0
Rincoolagh,	662 3 15	221	167	80	97	177	33	28	33	.	.	30	313 10 0	401 15 0
Rinroe,	263 2 26	119	78	49	47	96	21	18	18	.	1	19	123 0 0	133 15 0
Robinstown,	159 1 27	105	52	22	24	46	15	11	8	.	.	8	121 0 0	144 0 0
Springtown,	665 3 32	262	136	72	63	135	49	26	27	1	.	28	395 10 0	534 16 0
Tecnore,	64 1 16	11	8	.	.	.	2	2	.	5	.	5	60 0 0	75 15 0
Tennyphobble,	43 1 25	22	18	6	8	14	3	4	3	.	.	3	33 10 0	41 0 0
Tobarfalim,	166 0 31	14	7	4	2	6	2	3	1	.	.	1	125 0 0	144 5 0
Toneen,	101 1 20	60	20	14	12	26	16	7	4	.	.	4	141 0 0	196 5 0
Tonwardan,	559 3 21	209	116	70	66	136	38	28	28	.	.	28	357 0 0	440 5 0
Tromra,	423 2 25	114	48	20	22	42	17	9	8	1	.	9	287 10 0	340 10 0
Tully,	487 1 7	68	44	24	19	43	17	10	8	2	.	10	381 0 0	473 15 0
Willsbrook,	170 2 5	90	74	30	35	74	17	17	17	.	.	17	100 0 0	125 18 0
	17,536 3 5	7,352	4,700	1,905	2,003	3,908	1,236	919	767	35	3	805	11,951 10 0	15,038 3 0
Buolaby T.,	.	238	.	66	62	128	58	.	28	2	.	30	.	.
Granard T.,	.	2,408	1,605	835	836	1,671	424	372	327	12	1	340	.	.
Do. *Workhouse*,	.	—	1,855	101	148	249	.	6	1	.	.	1	.	.
Total, (*j*)	17,536 3 5	9,998	6,360	2,987	3,049	6,036	1,748	1,297	1,123	49	4	1,176	11,951 10 0	15,038 3 0
KILLOE P., part of:														
Aglagh,	286 2 35	197	124	44	30	82	31	21	14	.	.	14	64 10 0	122 10 0
Ash Island,	0 0 7	.	.	.	.	.	.	.	.	.	.	.	.	.
Ballaloffy,	739 2 35	419	342	153	151	304	70	62	53	4	.	59	319 0 0	356 8 0
Ballyhoolivan,	177 2 24	65	20	10	10	20	9	6	4	.	.	4	133 0 0	140 0 0
Birrinagh,	336 3 23	136	126	55	50	105	20	26	23	1	.	24	144 0 0	160 13 0
Crott,	700 1 36	334	236	135	111	246	61	41	49	.	.	49	212 10 0	298 5 0
Drumhalry,	895 1 11	480	350	144	146	290	77	64	57	1	.	58	325 10 0	416 16 0
Drumurry,	283 2 21	142	73	38	33	71	23	10	10	.	.	10	86 10 0	87 16 0
Enughan,	760 2 6	306	248	129	129	258	54	41	40	.	.	40	508 0 0	371 0 0
Fibbaragh,	789 1 30	324	255	116	108	224	49	41	40	1	.	41	260 10 0	330 6 0
Glannagh,	243 0 27	113	81	36	35	71	16	15	12	.	.	12	147 0 0	170 12 0
Lisnanagh,	630 2 22	290	156	58	69	127	47	38	25	2	.	27	396 10 0	494 5 0
Lisralferty,	144 1 25	89	56	22	30	52	16	12	12	.	.	12	50 0 0	64 18 0
Moyne,	502 0 18	116	97	43	36	79	17	15	14	.	.	14	137 0 0	192 5 0
Newtownbond,	395 1 16	93	77	35	33	68	13	12	11	.	.	11	265 10 0	345 0 0
White Island,	12 2 24	.	.	.	.	.	.	.	.	.	.	.	7 10 0	6 0 0
Three Islands,	0 2 5	.	.	.	.	.	.	.	.	.	.	.	.	.
Total, (*k*)	6,960 1 5	3,134	2,233	1,018	979	1,997	503	396	366	9	.	375	2,887 0 0	3,554 14 0

BARONY OF LONGFORD.

CLONGESH P.:													
Ballagh,	216 3 21	273	171	78	80	158	38	34	30	1	.	31	106 0 0	123 17 0
Ballagh (Achonuty),	135 1 37	113	69	40	35	75	20	15	13	.	.	13	66 5 0	68 5 0
Ballykenny,	306 3 27	130	70	30	39	69	19	13	12	.	.	12	189 10 0	203 0 0
Breanrisk,	254 1 7	114	74	38	39	77	20	14	16	1	.	17	102 19 0	109 8 0
Bunastown,	314 1 33	34	44	19	16	35	7	6	6	.	.	6	195 10 0	218 10 0
Briskil,	333 0 24	295	215	122	95	217	53	43	40	.	.	40	190 7 0	199 5 0
Culnanagh,	181 0 35	140	74	47	25	72	25	10	12	.	.	12	94 0 0	100 11 0
Coldragh,	132 1 27	144	111	31	27	58	29	21	11	1	.	12	77 0 0	81 10 0
Carricknoyragh,	376 0 6	186	118	57	47	104	33	24	22	.	.	22	188 18 0	223 10 0
Carrowbeg,	147 0 36	67	44	19	23	42	12	9	9	.	.	9	69 10 0	71 2 0
Cartrongar,	52 2 12	8	.	.	.	.	2	.	.	.	.	.	25 0 0	21 15 0
Cartrons,	316 0 23	119	53	16	13	29	22	0	6	1	.	7	177 10 0	192 10 0
Castleforbes Demesne,	1,347 1 24	73	30	18	17	35	10	7	5	.	.	5	533 8 0	552 15 0
Cleggill,	240 0 38	115	70	30	40	70	19	12	11	.	.	11	156 0 0	150 5 0
Cleoncallan,	403 1 20	256	176	109	100	209	44	34	38	.	.	38	160 7 0	169 0 0
Cloontagh,	326 1 3	193	144	82	72	154	38	26	29	.	.	29	137 17 0	146 3 0
Cornollen,	169 2 32	83	70	38	32	70	12	12	12	.	.	12	58 0 0	68 15 0
Corry,	315 3 28	260	139	31	33	64	43	38	14	.	.	14	192 14 0	234 15 0
Creenagh,	316 1 33	100	90	54	67	121	33	19	21	1	.	22	150 0 0	152 10 0
Currygranny,	427 0 36	255	140	62	64	126	47	26	24	.	.	24	111 10 0	114 8 0
Deerpark,	101 3 27	43	73	24	24	48	9	13	10	1	.	11	128 5 0	135 8 0
Derryaserit,	115 0 19	43	23	10	12	22	7	5	4	.	.	4	22 10 0	24 5 0
Dramure,	351 1 15	134	67	35	33	68	22	13	13	.	.	13	209 15 0	167 10 0

(*j*) The remainder of the parish of Granard is in the barony of Ardagh; the entire parish, including the inmates of Public Institutions, contains 6,129 persons.
(*k*) The remainder of the parish of Killoe is in the barony of Longford; the entire parish contains 13,443 persons.

Printed image digitised by the University of Southampton Library Digitisation Unit

Parishes, Townlands, and Towns.	Area.	Population: In 1841. Persons.	Population: In 1851. Persons.	Population: In 1861. Males.	Population: In 1861. Females.	Population: In 1861. Total.	Houses: In 1841. Number	Houses: In 1851. Number	Houses: In 1861. Inhabited.	Houses: In 1861. Uninhabited.	Houses: In 1861. Building.	Houses: In 1861. Total.	Valuation: Poor Law Valuation in 1851. £ s. d.	Valuation: General Valuation in 1861. £ s. d.
	A. R. P.													
CLONGISH P.—*con.*														
Fagney,	131 1 9	64	7	8	6	14	12	2	3	.	.	3	86 10 0	80 10 0
Fihoges,	99 2 37	54	46	23	23	46	9	8	8	.	.	8	63 15 0	85 10 0
Garrowhill,	260 3 28	147	94	56	46	102	24	20	20	1	.	21	156 13 0	137 5 0
Gortsenorna,	278 0 35	229	171	70	47	117	42	32	21	1	.	22	158 0 0	150 10 0
Killeen,	439 2 18	45	3	3	5	8	11	1	2	.	.	2	90 0 0	100 5 0
Kilmacannon,	290 0 19	132	99	54	40	103	24	22	17	.	.	17	111 15 0	122 7 0
Kilmore, Lower,	379 1 5	216	159	72	84	156	37	30	30	.	.	30	152 14 0	172 5 0
Kilmore, Upper,	380 3 26	138	115	50	52	102	21	20	18	.	.	18	125 19 0	131 14 0
Knockmartin,	132 1 39	75	32	15	21	36	14	5	5	.	.	5	83 10 0	108 10 0
Lamagh,	310 3 10	103	79	14	17	31	18	16	7	.	.	7	209 10 0	207 5 0
Leitrim,	447 3 23	259	192	105	101	206	50	30	38	.	.	38	254 4 0	258 1 0
Lisbrack,	45 3 38	40	13	6	7	13	5	2	2	.	.	2	75 0 0	80 0 0
Listnore,	155 0 16	108	83	34	36	70	21	16	14	.	.	14	124 15 0	132 5 0
Listney,	459 3 19	194	114	43	49	92	32	23	16	1	.	17	283 0 0	293 15 0
Lisnabo,	123 2 6	130	67	23	24	47	29	21	13	.	.	13	102 0 0	108 17 0
Lissagernal,	224 3 35	46	31	14	22	36	9	7	7	.	.	7	142 10 0	151 10 0
Minard,	159 1 0	67	52	13	21	34	15	11	6	1	.	7	108 0 0	118 10 0
Moneylagan,	236 3 29	183	185	4	7	11	36	29	3	.	.	3	180 15 0	158 15 0
Prucklish,	266 0 2	163	125	71	69	140	28	24	25	.	.	25	120 9 0	144 1 0
Sallow Island,	0 1 2	.	.	.	.		.	.	.	.	.	.	.	.
Stagarrow,	52 0 35	71	60	22	25	47	11	10	10	.	.	10	20 14 0	24 10 0
St. Ames Glebe,	36 3 21	36	26	6	7	13	6	3	2	.	.	2	108 10 0	103 10 0
Townparks,	137 1 0	32	43	.	.	.	9	7	.	.	.	.	311 10 0	350 0 0
Treel,	87 1 7	05	68	25	27	52	16	13	12	.	.	12	51 0 0	45 5 0
Tully,	376 1 38	132	103	35	44	80	20	17	14	.	.	14	187 10 0	195 10 0
	12,536 0 18	6,026	4,955	1,757	1,722	3,479	1,081	770	651	10	.	661	6,050 16 0	6,988 7 0
Newtown Forbes T.,	.	478	331	234	196	430	87	74	77	7	2	86	.	.
Total,	12,536 0 18	6,504	4,386	1,991	1,918	3,909	1,168	844	728	17	2	747	6,050 10 0	6,988 7 0
KILLASHEE P., part of.														
Aghnagore,	388 3 30	106	90	34	38	72	19	17	14	.	.	14	181 10 0	201 15 0
Clogher and Rinn,	261 0 23	86	36	12	16	28	15	9	7	.	.	7	93 11 2	111 15 0
Cloonard,	416 0 20	97	69	24	30	54	17	13	10	.	.	10	73 10 0	96 1 0
Cloondarn,	1,429 2 20	330	139	48	53	101	63	24	20	2	.	22	563 10 0	781 5 0
Glebe,	42 0 13	126	92	.	.	.	17	16	.	.	.	.	144 5 0	133 15 0
Knappoge,	621 1 5	173	82	30	38	68	29	18	14	3	.	17	237 10 0	263 0 0
Sheve,	332 2 1	21	22	5	6	11	3	3	2	.	.	2	88 0 0	81 0 0
Island,	1 2 21	.	.	.	.	.	.	.	.	.	.	.	.	0 15 0
	3,493 1 13	991	520	153	181	334	163	100	67	5	.	72	1,381 16 2	1,629 4 0
Cloondara T.,	.	416	280	127	140	275	86	81	56	4	.	60	.	.
Total, (*l*)	3,493 1 13	1,407	800	280	329	609	249	101	123	9	.	132	1,381 16 2	1,629 4 0
KILLOE P., part of.														
Aghaboy,	442 1 36	343	264	132	122	254	74	53	54	3	.	57	199 13 0	210 5 0
Aghadowey,	501 2 5	153	121	65	50	123	21	19	19	.	.	19	118 7 0	147 15 0
Aghnamaddoo,	199 2 39	92	96	42	37	79	16	17	17	.	.	17	103 5 0	93 17 0
Annagh,	542 2 7	165	94	63	57	120	25	16	19	.	.	19	93 13 0	119 10 0
Ballaucurry,	159 0 22	155	61	39	35	74	23	14	14	.	.	14	90 3 0	93 0 0
Ballygarve,	463 0 31	212	96	29	29	58	34	17	13	.	.	13	325 15 0	326 10 0
Ballynageshen,	267 0 22	88	39	24	22	46	17	10	9	1	.	10	179 5 0	247 10 0
Barragh Beg,	217 2 14	135	81	40	36	70	19	14	16	.	.	16	115 2 0	107 4 0
Barragh More,	434 3 18	207	117	67	66	133	34	23	24	.	.	24	186 1 0	181 15 0
Bawn,	381 0 9	264	175	69	70	139	54	30	24	.	.	24	147 5 0	155 10 0
Behernumceltoge,	130 3 0	80	44	17	25	42	11	6	8	.	.	8	74 14 0	71 15 0
Breanriskeullow,	254 2 17	129	68	31	34	65	23	9	11	1	.	12	76 0 0	94 0 0
Brocklagh,	376 1 25	110	90	65	48	113	20	14	17	1	.	18	54 15 0	86 17 0
Bundoon,	65 0 21	22	13	4	9	13	4	3	2	1	.	3	41 10 0	30 0 0
Camagh,	355 0 13	77	63	33	31	64	10	10	11	.	1	12	63 14 0	86 10 0
Carrickglass Demesne,	434 2 35	45	31	8	5	13	5	4	4	.	.	4	308 10 0	343 15 0
Cartrongolan,	441 0 10	295	246	130	115	245	57	46	47	.	1	48	214 7 0	195 7 0
Cloncowley,	361 1 17	140	98	51	52	103	22	20	20	.	.	20	96 5 0	107 15 0
Clontumpher,	613 3 33	276	202	84	117	201	53	39	38	.	2	40	355 0 0	335 5 0
Cloonagh,	675 0 39	451	311	109	107	216	78	54	34	2	.	36	203 11 0	239 15 0
Cloonee,	236 2 22	204	93	48	44	92	38	19	19	.	.	19	110 5 0	115 5 0
Cloonelly,	596 3 24	181	144	62	63	125	26	25	24	1	.	25	215 4 0	219 11 0
Cloonmacart,	426 2 25	237	199	86	88	174	41	34	25	.	.	25	145 14 0	183 10 0
Corboy,	923 2 5	275	132	64	56	120	40	25	22	1	.	23	685 15 0	700 15 0
Corglass,	750 0 0	308	238	134	117	251	53	15	44	.	.	44	203 2 0	247 0 0

(*l*) The remainder of the parish of Killashee is in the barony of Moydow; the entire parish contains 2,272 persons.

Printed image digitised by the University of Southampton Library Digitisation Unit

LONGFORD.

Parishes, Townlands, and Towns.	Area.	Population In 1841. Persons.	Population In 1851. Persons.	Population In 1861. Males.	Population In 1861. Females.	Population In 1861. Total.	Houses In 1841. Number.	Houses In 1851. Number.	Houses In 1861. Inhabited.	Houses In 1861. Uninhabited.	Houses In 1861. Building.	Houses In 1861. Total.	Valuation Poor Law Valuation in 1851 £ s. d.	Valuation General Valuation in 1861. £ s. d.
	A. R. P.													
KILLOE P., pt. of—con.														
Cornacullew,	652 3 14	324	286	121	134	255	57	53	44	2	.	46	213 0 0	225 5 0
Cornafunshin,	262 3 14	48	58	38	36	74	10	8	11	.	.	11	65 0 0	67 10 0
Corneddan,	449 2 31	256	169	101	89	190	42	33	33	1	.	34	184 3 0	173 0 0
Corrabaun,	200 3 4	126	71	36	30	66	20	11	8	.	.	9	58 0 0	60 10 0
Creelaghta,	432 0 29	141	103	57	48	105	22	21	19	1	.	20	118 3 0	124 5 0
Creeve,	320 2 23	305	168	80	79	159	50	33	30	.	.	30	209 14 0	235 18 0
Crewdrumman,	294 0 19	119	72	30	33	63	21	11	10	.	.	10	57 13 0	77 10 0
Derawley,	649 3 20	196	172	104	100	204	36	36	36	.	.	36	173 4 0	172 10 0
Derryheelan,	250 1 5	66	47	27	28	55	16	11	9	.	.	9	58 19 0	58 15 0
Derrynacross,	328 1 32	124	108	61	66	127	20	15	19	1	1	21	99 5 0	106 0 0
Doorus,	376 2 23	169	144	72	61	133	38	31	25	1	.	26	113 5 0	118 15 0
Dramard,	544 1 15	204	190	87	93	180	33	30	30	.	1	31	199 10 0	205 2 0
Drumbad,	234 1 9	135	51	29	22	51	24	10	10	.	.	10	47 15 0	65 5 0
Drumbaughly,	196 1 10	148	86	37	36	75	21	16	14	.	.	14	98 4 0	106 15 0
Drumlish,	557 3 24	327	277	136	126	258	62	57	51	.	.	51	423 2 0	447 16 0
Drumnacooha,	213 1 19	105	86	46	35	81	19	16	15	1	.	16	116 14 0	109 10 0
Edenmore,	396 1 21	259	181	115	89	204	55	25	31	.	1	32	149 16 0	178 19 0
Eenhegs,	832 2 4	408	335	162	147	309	70	59	51	4	.	55	395 15 0	365 0 0
Esker, North,	315 2 24	60	49	30	26	56	9	0	6	.	.	0	85 15 0	87 0 0
Esker, South,	747 2 12	527	413	184	185	369	96	86	74	2	1	77	396 19 0	405 15 0
Fardrumman,	623 0 17	373	295	148	146	294	65	52	49	.	1	50	291 12 0	301 10 0
Farnaullagh,	586 1 18	295	245	124	108	232	51	45	38	.	.	38	214 10 0	241 19 0
Farranghroe,	463 2 24	200	118	55	56	111	38	21	23	2	1	26	323 15 0	296 15 0
Fostragh,	617 2 27	294	209	108	96	204	57	29	28	.	.	28	192 0 0	196 5 0
Guigue,	652 3 4	343	263	166	146	314	57	47	50	1	.	51	253 4 0	253 0 0
Garvary,	231 3 8	33	25	20	19	39	7	6	6	.	.	6	27 5 0	35 15 0
Gleamore,	689 2 19	265	226	138	132	270	41	38	37	1	.	38	209 5 0	208 10 0
Greagh,	247 0 1	164	133	80	56	136	32	27	23	.	.	23	122 19 0	111 5 0
Killeenatruan,	119 1 28	80	57	36	31	61	14	14	11	.	.	11	56 5 0	58 10 0
Killoter,	339 0 17	315	204	84	80	164	54	37	33	.	.	33	163 19 0	164 5 0
Killoe Glebe,	129 1 0	29	32	10	12	22	7	9	4	1	.	5	96 0 0	71 10 0
Killyfad,	206 3 5	168	90	18	22	40	29	21	11	2	.	13	115 14 0	117 15 0
Kilnahon,	355 3 15	111	101	45	49	94	18	18	17	.	.	17	74 15 0	79 0 0
Kilmeyle,	297 0 2	96	50	25	22	47	11	9	8	.	.	8	204 0 0	188 10 0
Kilnacarrow,	244 2 10	172	56	38	39	77	31	10	13	.	.	13	140 5 0	139 10 0
Kilnashee,	273 1 19	227	201	50	55	105	33	30	16	.	2	18	112 0 0	119 5 0
Kiltycon,	402 3 27	91	53	26	31	57	15	10	10	1	.	11	121 0 0	135 5 0
Kiltycreevagh,	944 1 9	574	467	216	205	421	97	85	80	.	.	80	320 4 0	368 14 0
Kiltyreher,	188 2 25	164	126	60	61	121	26	22	23	1	.	24	118 17 0	115 10 0
Leggagh,	836 2 17	310	268	155	151	306	51	43	46	1	.	47	309 6 0	319 9 0
Lettergeeragh,	166 0 27	77	66	37	33	70	16	11	12	.	.	12	52 8 0	52 8 0
Lettergonnell,	651 0 35	110	106	53	59	112	18	15	16	.	.	16	132 4 0	138 10 0
Lettergullion,	491 1 20	244	201	100	109	209	45	33	37	.	.	37	175 2 0	172 0 0
Lissavaddy,	110 3 11	18	10	10	11	21	3	4	4	.	.	4	90 3 0	72 10 0
Melkagh,	103 3 13	48	42	18	18	36	5	8	6	.	.	6	47 15 0	62 15 0
Monaduff,	263 3 21	222	137	55	70	125	42	29	25	.	.	25	79 11 0	100 12 0
Mucknagh,	265 1 9	188	121	42	54	96	28	17	16	.	.	16	104 15 0	106 5 0
Oghil,	761 1 27	376	272	157	132	289	71	48	46	.	.	46	234 5 0	234 8 0
Rhue,	781 3 21	407	302	130	113	243	66	51	42	1	.	45	376 6 0	396 10 0
Shanmullagh,	783 2 8	294	239	126	120	246	49	42	37	2	.	39	252 16 0	257 17 0
Soran,	1,204 1 4	681	498	234	221	455	114	99	91	2	1	94	490 9 0	506 9 0
Tawnagh,	482 3 5	119	79	45	49	94	18	14	19	.	.	19	64 0 0	82 10 0
	34,221 1 22	15,810	11,546	5,656	5,410	11,066	2,695	2,631	1,941	39	13	1,993	13,349 19 0	13,815 2 0
Drumlish T.,	.	533	400	192	198	386	114	70	79	4	.	83	.	.
Total, (m)	34,221 1 22	10,343	11,946	5,838	5,608	11,446	2,809	2,160	2,020	43	13	2,076	13,349 19 0	13,815 2 0
MOHILL P., part of:														
Abanagh,	146 3 32	113	101	46	44	90	26	19	16	.	.	16	80 14 0	93 12 0
Annaghcooleen,	206 3 14	46	46	13	13	26	6	7	4	.	.	4	39 0 0	43 8 0
Bunmass,	184 2 9	81	21	17	9	26	16	5	5	.	.	5	30 10 0	35 0 0
Cloonageeher,	707 0 29	236	158	92	90	182	33	29	35	.	.	35	194 5 0	202 7 0
Cloonart, North,	266 0 26	133	69	36	34	64	20	10	10	.	.	10	103 5 0	112 10 0
Cloonart, South,	294 1 25	154	121	68	61	129	30	25	25	.	.	25	100 0 0	139 5 8
Clooncolligan,	106 2 39	148	72	32	37	69	25	18	13	.	.	13	74 4 0	85 15 0
Clooneen (Beirne),	114 0 34	21	16	7	7	14	4	3	4	.	.	4	27 0 0	29 5 0
Clooneen (Cox),	149 1 16	40	40	22	22	44	9	11	7	1	.	8	48 13 0	56 15 0
Clooneen (Kennedy),	139 0 36	20	7	15	7	22	3	1	3	.	.	3	41 0 0	53 0 0
Clooneen (Shanly),	128 3 28	32	21	8	8	16	4	4	4	.	.	4	36 0 0	33 15 0
Cloondier,	367 2 38	45	16	11	11	22	8	4	3	.	.	3	93 0 0	102 5 0

(m) The remainder of the parish of Killoe is in the barony of Granard; the entire parish contains 13,443 persons.

Printed image digitised by the University of Southampton Library Digitisation Unit

Parishes, Townlands, and Towns.	Area.	Population: In 1841. Persons.	Population: In 1851. Persons.	Population: In 1861. Males.	Population: In 1861. Females.	Population: In 1861. Total.	Houses: In 1841. Number.	Houses: In 1851. Number.	Houses: In 1861. Inhabited.	Houses: In 1861. Uninhabited.	Houses: In 1861. Building.	Houses: In 1861. Total.	Valuation: Poor Law Valuation in 1861	Valuation: General Valuation in 1861.
	A. R. P.												£ s. d.	£ s. d.
MOHILL P., pt. of—*con.*														
Ederclon,	201 1 16	109	88	23	26	49	22	16	10	.	.	10	51 2 0	63 5 0
Tomsky,	273 3 23	161	67	28	21	49	31	15	9	1	.	10	81 5 0	117 10 0
Four small Islands,	0 3 29	.	.	.	.	.	.	.	.	.	.	.	0 2 0	0 2 0
Total, (*n*)	3,323 1 34	1,337	840	412	390	802	236	167	148	2	.	150	1,007 0 0	1,158 11 0
TEMPLEMICHAEL P., pt. of:														
Abbeycartron,	219 2 20	.	323	*	*	*	.	47	.	.	.	.	942 4 0	898 5 0
Aghadegnan,	177 2 14	147	81	44	37	81	28	18	17	.	.	17	180 5 0	192 16 0
Aghareagh,	175 2 34	43	61	19	29	48	7	9	6	.	.	6	142 10 0	150 15 0
Aghareagh Bog,	147 0 26	20	23	3	2	5	4	5	1	.	.	1	4 10 0	9 0 0
Browabog,	31 2 4	30	.	1	3	4	3	.	1	.	.	1	17 0 0	13 15 0
Cartronlebagh,	199 0 16	152	89	31	20	51	29	17	13	.	.	13	85 15 0	89 5 0
Cloonanny Glebe,	177 0 29	18	14	10	8	18	4	3	3	.	.	3	91 0 0	99 10 0
Cloonbalt,	269 3 25	152	73	28	30	58	23	13	11	.	.	11	185 10 0	214 15 0
Cloonrallagh,	400 1 25	242	140	59	52	111	41	24	21	1	.	22	216 2 0	257 19 0
Curragarrow,	88 2 31	23	5	4	3	7	5	1	2	.	.	2	61 0 0	43 10 0
Demesne,	146 1 11	22	58	31	36	67	4	8	8	.	.	8	139 8 0	146 17 0
Derryharrow,	275 0 14	145	82	53	41	94	27	14	16	.	.	16	172 5 0	160 15 0
Kiltyrcher,	223 1 5	62	41	29	18	47	10	8	9	.	.	9	94 13 0	114 10 0
Knockawalky,	70 2 5	41	17	3	9	12	8	4	3	.	.	3	36 4 0	37 5 0
Knocklouglilia,	269 0 35	104	70	43	33	76	21	13	14	.	.	14	107 2 0	118 10 0
Lisbrack (*including Midbury*),	42 1 27	62	98	33	7	40	12	8	2	.	.	2	30 10 0	33 0 0
Lissaurlina,	180 0 7	100	61	30	32	62	16	13	13	.	.	13	102 10 0	104 10 0
Mullagh,	196 1 0	62	32	4	11	15	11	7	4	.	.	4	189 10 0	162 15 0
Mullagh Bog,	107 2 3	16	17	11	10	21	4	4	4	.	.	4	9 1 0	10 5 0
Mullolagher,	266 2 17	105	72	24	28	52	17	13	11	1	.	12	85 9 0	113 10 0
	3,669 0 26	1,521	1,357	460	409	869	274	229	159	2	.	161	2,892 8 0	3,011 7 0
Longford T., part of, (*o*)	.	839	437	526	447	973	100	45	116	2	1	119	.	.
Do. *Infirmary,*	.	.	30	13	13	26	.	2	3	.	.	3	.	.
Do. *Gaol,*	.	.	117	22	5	27	.	3	1	.	.	1	.	.
Total, (*p*)	3,669 0 26	2,360	1,941	1,021	874	1,895	374	279	279	4	1	284	2,892 8 0	3,011 7 0

BARONY OF MOYDOW.

ARDAGH P., part of:														
Cartrongarrow,	490 2 24	320	222	90	78	168	54	48	37	.	.	37	145 0 0	184 14 0
Derrymore,	357 2 33	118	60	32	27	59	18	9	10	.	.	18	93 18 0	101 0 0
Graffoge,	152 3 7	88	62	20	22	42	15	13	11	.	.	11	97 2 0	196 10 0
Lisduff (Montgomery),	355 0 2	160	78	42	51	93	31	20	20	.	.	20	186 15 0	191 2 0
Nappagh,	255 2 0	123	38	14	16	30	17	9	9	.	.	9	163 15 0	168 5 0
Total, (*q*)	1,611 2 34	817	470	196	194	392	135	99	87	.	.	87	686 2 0	751 11 0
BALLYMACORMICK P., part of:														
Aghalust,	46 2 36	6	5	2	5	7	1	1	1	.	.	1	31 8 0	22 15 0
Aghantrih,	177 2 15	62	29	15	14	29	12	8	5	2	.	7	129 7 0	133 5 0
Ballinamore,	240 0 31	151	57	26	29	55	31	13	9	.	.	9	124 5 0	146 17 0
Balhintempan,	47 0 15	34	26	11	12	23	7	4	4	.	.	4	40 8 0	49 5 0
Ballyclare,	50 2 29	5	8	4	5	9	1	1	1	.	.	1	17 0 0	17 15 0
Ballynaclean,	138 1 19	45	26	10	12	22	7	5	4	.	.	4	74 10 0	76 4 9
Brickeens,	146 1 19	96	76	16	20	36	15	14	5	.	.	5	70 0 0	74 10 9
Cahlanglanore,	176 3 30	66	66	22	24	46	10	11	10	.	.	10	84 0 0	72 2 0
Calipark,	10 2 14	5	3	5	3	8	1	1	1	.	.	1	7 10 0	7 5 0
Carrigeen,	94 1 14	63	26	11	10	21	10	3	4	.	.	4	43 0 0	47 8 0
Carrowmunagh,	169 1 33	95	34	9	10	19	16	7	3	.	.	3	62 4 0	81 15 0
Cloonanny,	175 1 12	16	19	3	4	7	4	3	2	.	.	2	56 10 0	66 15 0
Cloonkeen,	142 2 4	83	38	32	28	60	15	11	12	.	.	12	86 0 0	87 0 0
Cordivin,	135 2 33	69	55	26	23	49	16	13	10	.	.	10	102 15 0	110 15 0
Corlagan,	112 2 12	67	51	29	22	51	15	13	13	.	.	13	45 10 0	52 6 0
Craane,	90 0 26	52	47	33	18	48	11	9	7	1	.	8	63 0 0	56 2 0
Crockaun,	84 2 9	24	26	9	5	14	3	3	4	.	.	4	21 0 0	23 5 0
Curry,	359 2 20	121	74	20	16	36	21	12	8	1	.	9	106 0 0	122 5 0
Doonameron,	75 1 8	30	8	3	3	6	4	2	1	.	.	1	24 0 0	27 0 0
Dunbeggan,	254 1 26	47	19	6	9	15	10	4	3	1	.	4	73 5 0	82 5 0
Gorteenagloon,	146 3 29	73	41	12	15	27	11	8	6	.	.	6	82 0 0	86 15 0
Gorteenbey,	163 0 12	52	42	17	15	32	9	6	6	.	.	6	83 0 0	104 5 0
Gowlan,	532 1 29	78	46	21	20	41	15	11	8	1	.	9	150 14 0	160 0 0

* The population of the townland of Abbeycartron forms portion of the town of Longford.

(*n*) The remainder of the parish of Mohill is in the baronies of Leitrim and Mohill, county of Leitrim; the entire parish, including the inmates of Public Institutions, contains 10,363 persons.

(*o*) The remainder of the town of Longford is in the barony of Ardagh and parish of Templemichael; the entire town, including the inmates of Public Institutions, contains 4,872 persons.

(*p*) The remainder of the parish of Templemichael is in the barony of Ardagh; the entire parish, including the inmates of Public Institutions, contains 7,050 persons.

(*q*) The remainder of the parish of Ardagh is in the barony of Ardagh; the entire parish contains 2,549 persons.

Printed image digitised by the University of Southampton Library Digitisation Unit

LONGFORD.

Parishes, Townlands, and Towns.	Area.	Population: In 1841. Persons.	Population: In 1851. Persons.	Population: In 1861. Males.	Population: In 1861. Females.	Population: In 1861. Total.	Houses: In 1841. Number.	Houses: In 1851. Number.	Houses: In 1861. Inhabited.	Houses: In 1861. Uninhabited.	Houses: In 1861. Building.	Houses: In 1861. Total.	Valuation: Poor Law Valuation in 1851. £ s. d.	Valuation: General Valuation in 1861. £ s. d.
BALLYMACORMICK P., part of—*continued.*	A. R. P.													
Grigh,	104 2 19	50	38	21	16	37	7	8	8	.	.	8	43 15 0	60 7 0
Knockagowny,	70 3 30	40	36	7	9	16	7	7	2	.	.	2	32 10 0	27 10 0
Knockatarry (Bricksens),	70 3 25	71	23	17	13	30	12	4	5	.	.	5	31 0 0	35 7 0
Knockatarry (Poynton),	167 2 19	62	93	39	32	71	9	16	12	1	.	13	73 15 0	86 0 0
Mullick,	63 1 1	31	10	2	4	6	5	1	1	.	.	1	23 0 0	27 5 0
Newtown,	181 3 36	159	71	44	41	85	24	15	13	.	.	13	109 11 0	118 12 0
Trillickacurry,	369 2 2	185	58	43	42	05	32	14	18	1	.	19	117 10 0	130 5 0
Trillickatemple,	236 3 9	162	61	13	7	20	25	12	5	.	.	5	124 5 0	117 8 0
Total, (r)	4,690 2 32	2,110	1,214	525	488	1,013	369	244	191	3	.	199	2,131 16 0	2,318 8 0
KILCOMMOCK P., pt. of:														
Aghnashingan,	95 2 4	34	24	10	10	20	9	5	4	.	.	4	56 10 0	68 16 0
Aris,	395 3 5	90	49	22	17	39	9	9	7	.	.	7	148 2 0	157 0 0
Ballyknock,	212 0 29	90	55	12	12	24	17	9	7	.	.	7	87 10 0	108 15 0
Cartrons,	252 1 4	192	67	35	29	64	30	22	14	1	.	15	118 6 0	146 7 0
Coolnahinch,	318 1 30	152	91	45	43	88	28	22	19	1	.	20	151 5 0	132 5 0
Cornakeo,	75 1 35	25	23	15	12	27	5	6	5	.	.	5	24 1 0	27 1 0
Curry,	167 1 17	74	49	24	20	44	15	8	8	.	.	8	50 0 0	74 15 0
Derryglogher,	326 2 7	6	7	2	1	3	1	1	1	.	.	1	24 0 0	24 10 0
Derrynaskea,	531 2 0	22	14	8	15	23	3	4	4	.	.	4	10 0 0	15 5 0
Derryoghil,	642 3 34	122	91	48	46	94	20	19	17	.	.	17	104 4 0	127 5 0
Glenmore,	404 0 10	142	87	33	34	67	26	20	17	.	.	17	256 0 0	326 15 0
Kilnaknian,	163 2 37	55	46	19	22	41	11	8	5	.	.	5	79 15 0	91 9 0
Knockavegan,	244 2 28	81	55	13	14	27	17	11	6	.	.	6	114 4 0	120 2 0
Laghloonoy,	137 2 8	28	27	9	8	17	7	4	4	.	.	4	84 0 0	94 0 0
Lisloo,	495 2 30	167	118	22	28	50	33	22	10	.	.	10	293 0 0	310 0 0
Mosstown,	163 2 22	53	26	3	4	7	8	7	1	.	.	1	70 10 0	104 15 0
Saughorough,	36 0 22	27	12	5	4	9	5	3	2	.	.	2	13 5 0	24 0 0
Stonepark,	71 3 10	14	23	6	13	19	5	3	3	.	.	3	23 0 0	32 0 0
Total, (s)	4,865 1 18	1,344	895	331	332	663	256	183	134	2	.	136	1,719 3 0	2,021 7 0
KILGLASS P., part of:														
Aghnacillagh,	256 1 14	165	73	30	44	74	30	16	15	.	.	15	124 0 0	137 5 0
Ballycloghan,	208 3 3	139	76	45	38	83	27	18	18	4	.	20	112 0 0	130 5 0
Cloonagh,	98 0 5	64	29	11	9	20	13	8	6	.	.	6	44 11 0	42 15 0
Druming,	597 1 32	310	163	76	80	156	54	36	28	.	.	28	272 1 0	325 9 0
Garrycam,	331 0 25	227	119	55	58	113	45	27	19	.	.	19	119 0 0	136 4 0
Keel,	740 2 9	266	99	68	60	128	51	20	20	.	.	20	268 5 0	298 5 0
Knocknaskea,	75 2 2	39	34	13	11	24	8	5	3	.	.	3	34 18 0	35 15 0
Total, (t)	2,307 3 10	1,210	593	298	300	598	223	130	107	4	.	111	994 15 0	1,105 18 0
KILLASHEE P., part of:														
Aghnaskea,	43 3 38	86	54	22	27	49	16	12	11	2	.	13	58 3 4	60 11 0
Annagh Beg,	186 3 12	9	9	3	1	4	1	1	1	.	.	1	6 0 0	9 15 0
Annagh More,	423 1 2	77	51	7	11	18	15	13	4	1	.	5	45 0 0	38 5 0
Ballyclare,	115 3 13	68	59	10	32	51	11	10	8	1	.	9	87 16 7	99 5 0
Ballycore,	148 2 23	49	28	8	0	16	9	5	4	.	.	4	57 0 0	72 15 0
Ballydrum,	184 3 1	70	31	15	13	28	12	9	7	.	.	7	56 14 0	60 5 0
Ballynakill,	525 2 8	90	54	18	22	40	14	11	9	.	.	9	164 0 0	138 0 0
Begnagh,	449 0 1	155	86	37	42	79	24	15	15	.	.	15	137 6 6	136 15 0
Bunaeloy,	40 1 22	23	11	.	.	.	4	4	.	.	.	.	29 0 0	56 5 0
Cloonbearla,	693 1 38	28	32	19	17	36	3	4	5	.	.	5	48 0 0	49 5 0
Cloonbrock,	383 2 30	131	100	51	52	103	24	20	20	.	.	20	34 10 0	04 9 0
Cloonfinfy,	341 2 4	52	26	11	13	24	9	3	4	1	.	5	47 10 0	56 15 0
Cloonfugh,	328 3 12	26	43	18	15	33	4	3	7	.	.	7	56 0 0	65 0 0
Cloonkeel,	313 3 4	79	18	10	14	24	12	3	3	1	.	4	35 0 0	61 0 0
Cloonmore,	670 3 35	210	157	69	76	145	40	33	32	.	.	32	194 5 0	226 16 0
Cloonsellan,	243 2 28	28	12	4	3	7	5	2	1	.	.	1	46 0 0	49 10 0
Cloonsheorin,	212 0 35	60	48	17	20	37	9	11	10	.	.	10	165 1 7	176 5 0
Cloontamore,	566 3 1	46	45	25	26	51	10	9	10	3	.	13	92 0 0	115 5 0
Corragarrow,	177 1 11	72	31	10	16	26	13	9	7	1	.	8	103 5 0	114 15 0
Derryad,	639 2 33	170	140	71	69	140	28	29	29	.	.	29	141 0 0	153 4 0
Derryarage,	382 3 12	32	4	3	3	6	0	1	1	.	.	1	12 5 0	15 5 0
Derryart,	270 2 2	73	39	15	20	35	13	8	6	.	.	6	41 8 0	51 0 0
Gritlagh,	192 3 33	40	24	11	10	21	12	3	3	.	.	3	36 0 0	44 10 0
Killashee and Aghakeeran,	371 1 9	135	32	26	23	49	22	7	10	.	.	10	226 17 2	275 13 0
Killeony,	276 1 33	114	42	23	29	52	18	8	9	.	.	0	142 10 0	97 0 0

(r) The remainder of the parish of Ballymacormick is in the barony of Ardagh; the entire parish contains 1,937 persons.
(s) The remainder of the parish of Kilcommock is in the baronies of Rathcline and Shrule; the entire parish contains 2,106 persons.
(t) The remainder of the parish of Kilglass is in the baronies of Ardagh and Shrule; the entire parish contains 1,432 persons.

Printed image digitised by the University of Southampton Library Digitisation Unit

Parishes, Townlands, and Towns.	Area.	Population: In 1841.	Population: In 1851.	Population: In 1861. Persons.	Population: In 1861. Males.	Population: In 1861. Females.	Population: In 1861. Total.	Houses: In 1841. Number.	Houses: In 1861. Number.	Houses: In 1861. Inhabited.	Houses: In 1861. Uninhabited.	Houses: In 1861. Building.	Houses: In 1861. Total	Valuation: Poor Law Valuation in 1861.	Valuation: General Valuation in 1861.
	A. R. P.													£ s. d.	£ s. d.
KILLASHEE P., part of—*continued*															
Lyreen,	424 3 12	219	134	36	40	76	37	20	14	.	.	14		239 19 0	264 1 0
Middleton,	362 2 24	86	14	6	5	11	8	4	2	.	.	2		151 10 0	158 10 0
Moygh,	125 0 19	79	44	19	20	38	15	8	7	.	1	8		66 10 0	77 10 0
Newtown,	101 0 30	109	44	12	16	28	19	10	6		.	6		55 10 0	53 0 0
Rapparesheill,	671 0 23	120	74	45	34	79	19	14	16	.	.	16		75 0 0	87 6 0
Sharvogue,	242 1 32	67	55	23	24	47	11	9	10	.	.	10		116 10 0	157 5 0
Templeton Glebe,	379 2 2	114	76	43	42	85	20	16	18	.	.	18		215 13 10	237 7 0
Treanboy,	76 2 9	29	5	6	6	12	4	4	3	.	.	3		40 0 0	49 15 0
Woodlawn,	39 0 39	12	4	6	8	14	2	1	2	.	.	2		40 0 0	53 0 0
	10,676 3 31	2,725	1,626	707	757	1,464	469	324	294	10	1	305		3,209 7 0	3,433 2 0
Killashee T.,	.	359	198	99	100	199	61	44	34	5	.	39		.	.
Total, (*a*)	10,676 3 31	3,084	1,824	806	857	1,663	530	368	328	15	1	344		3,209 7 6	3,433 2 0
MOYDOW P.,															
Aghinaspick,	231 3 21	67	50	18	20	38	10	8	8	.	.	8		123 15 0	116 10 0
Ardhine,	64 3 1	40	49	15	13	20	13	12	5	3	.	8		54 0 0	60 10 0
Ballinvoher,	42 2 24	27	.	1	2	3	4	.	1	.	.	1		27 10 0	30 15 0
Barroe,	33 1 13	31	17	8	12	20	4	3	3	.	.	3		24 0 0	25 15 0
Bawn,	538 3 2	186	102	49	29	78	30	16	17	.	.	17		472 0 0	485 10 0
Bawn Mountain,	263 1 26	120	91	43	35	78	21	15	14	.	.	14		128 10 0	153 15 0
Bumlough,	47 1 32	67	19	11	9	20	10	5	3	.	.	3		34 0 0	38 0 0
Castlerea,	150 1 19	93	46	15	11	26	13	6	4	.	.	1		104 0 0	107 10 0
Castlerea Mountain,	453 2 12	244	118	65	54	119	45	27	22	.	.	22		159 10 0	147 5 0
Cloghan,	384 2 7	176	135	62	56	110	29	20	21	.	.	21		157 0 0	175 5 0
Cloonevit,	254 1 9	108	73	21	21	42	16	13	10	.	.	10		114 0 0	126 5 0
Cloonker,	257 0 13	126	53	32	23	55	22	12	10	1	.	11		150 10 0	161 15 0
Cloonmucker,	138 1 26	28	25	10	14	24	6	4	4	1	.	5		93 10 0	87 3 0
Commeck,	117 0 20	53	22	6	4	10	8	5	4	.	.	4		51 0 0	46 15 0
Curraghmore,	204 1 1	125	78	32	29	61	21	12	10	.	.	10		104 10 0	116 6 0
Garranboy,	65 0 19	91	25	8	7	15	6	5	3	1	.	4		52 10 0	60 15 0
Keelogalabaun,	82 2 23	24	11	7	6	13	4	2	3	.	.	3		61 10 0	56 0 0
Keeloge,	150 0 13	39	34	8	8	19	7	5	4	1	.	5		63 0 0	67 15 0
Lisgurry,	96 1 9	44	28	4	5	9	6	6	2	.	.	2		70 0 0	74 0 0
Meeltanagh,	99 1 14	63	40	10	12	22	10	8	4	.	.	4		66 10 0	67 4 0
Mollyroe,	66 0 19	29	21	6	6	12	5	3	2	.	.	2		43 10 0	45 0 0
Monasedlaghan,	266 0 27	51	31	6	9	15	10	6	3	.	.	3		128 5 0	123 15 0
Mountjessop,	260 3 26	20	9	5	4	9	4	3	1	1	.	2		126 5 0	126 0 0
Moydow Glebe,	94 2 10	35	57	24	24	48	7	8	8	1	.	9		97 10 0	116 15 0
Toncen,	215 3 30	91	69	40	50	90	17	10	16	1	.	17		114 0 0	133 0 0
Total,	4,626 0 20	1,919	1,213	506	463	969	328	234	182	10	.	192		2,620 15 0	2,795 3 0
TAGHSHEENOD P., pt. of															
Abbeyderg,	367 2 21	292	201	86	85	171	54	40	32	.	.	32		418 14 0	500 2 0
Aghauvally,	68 3 25	9	2	4	4	9	1	1	1	.	.	1		44 0 0	44 0 0
Ballintober (Bonny),	172 2 29	82	52	37	27	64	16	9	9	.	.	9		126 10 0	133 0 0
Ballintober (Rock),	67 1 0	52	36	12	15	27	6	6	6	.	.	6		44 0 0	50 15 0
Ballybeg,	250 1 26	36	8	11	4	15	7	2	2	.	.	2		69 0 0	75 5 0
Ballygilbagh,	75 3 24	26	14	7	16	23	5	3	4	.	.	4		37 10 0	43 17 0
Ballyzamanagh,	219 3 32	68	95	26	36	62	13	10	14	.	.	14		157 5 0	158 15 0
Carrickedmond,	245 1 10	106	96	56	25	61	16	22	16	.	.	16		146 5 0	155 15 0
Carrigeen,	48 0 12	10	12	.	.	.	1	1	.	.	.	.		17 15 0	18 0 0
Clonalide,	146 0 31	110	39	10	12	22	21	8	5	.	.	5		81 12 0	92 10 0
Cloonkeen,	269 1 21	109	26	24	14	38	14	7	6	.	.	6		126 15 0	122 12 0
Cloonscott,	369 1 20	204	62	34	40	74	36	15	10	.	.	16		207 10 0	221 0 0
Curryereagban,	306 0 4	149	118	50	50	100	20	21	21	.	.	21		171 0 0	206 3 0
Finas,	87 0 30	99	27	2	2	4	14	5	1	.	.	1		40 0 0	40 0 0
Killeendowd,	201 0 4	99	25	8	11	19	21	9	3	1	.	4		122 4 0	132 13 0
Lisnacreevy,	268 3 14	140	146	50	66	116	27	27	25	2	.	27		186 8 0	196 5 0
Lissakit,	145 0 19	64	54	9	7	16	9	8	2	.	.	2		98 10 0	105 10 0
Loughan,	168 0 4	67	22	25	19	44	11	6	8	.	.	8		111 4 0	144 18 0
Loughsheedan,	103 2 17	123	61	13	23	36	24	11	7	.	.	7		56 5 0	50 9 0
Moran,	347 2 14	460	202	122	112	234	61	54	49	.	.	49		352 14 0	454 16 0
Parkplace,	164 3 14	4	16	13	15	28	2	2	2	.	.	2		120 0 0	162 5 0
Taghsheenod Glebe,	47 3 10	24	10	6	5	11	4	4	2	1	.	3		29 10 0	31 3 0
Torboy,	350 3 8	100	65	27	42	60	17	9	10	.	.	10		197 0 0	225 10 0
Total, (*b*)	5,491 3 26	2,445	1,449	618	630	1,248	433	289	241	4	.	245		2,960 11 0	3,353 10 0

(*a*) The remainder of the parish of Killashee is in the barony of Longford; the entire parish contains 2,272 persons.
(*b*) The remainder of the parish of Taghsheenod is in the barony of Shrule; the entire parish contains 1,316 persons.

Pnnted image digitised by the University of Southampton Library Digitisation Unit

BARONY OF RATHCLINE.

Parishes, Townlands, and Towns.	Area.	Population					Houses						Valuation	
		In 1841.	In 1851.	In 1861.			In 1841.	In 1851.	In 1861.				Poor Law Valuation in 1851	General Valuation in 1861.
		Persons.	Persons.	Males.	Females.	Total.	Number.	Number.	Inhabited	Uninhabited.	Building	Total.		
	A. R. P.												£ s. d.	£ s. d.
CASHEL P.:														
Aghavadden,	123 1 10	90	60	27	21	48	14	11	11	.	.	11	61 0 0	80 0 0
Aghnacross,	85 3 24	36	53	14	11	25	6	6	5	.	.	5	41 0 0	46 0 0
Ballagh,	226 0 9	107	45	32	28	60	20	12	13	.	.	13	71 0 0	100 5 0
Balbna,	145 2 8	66	51	19	33	52	14	8	8	.	.	8	60 5 0	68 10 0
Ballyashinch,	425 1 32	119	51	25	21	46	17	10	9	.	.	9	136 15 0	172 15 0
Ballyrevagh,	236 1 5	150	85	40	41	81	23	21	20	.	1	21	74 9 0	111 5 0
Brearoge Islands,	0 0 26	.	.	.	.	.	.	.	.	.	.	.	.	.
Bush Island,	0 0 30	.	.	.	.	.	.	.	.	.	.	.	.	.
Caltragh Beg,	168 2 2	79	65	25	24	49	18	14	11	.	.	11	69 10 0	87 5 0
Caltragh More,	206 0 0	210	109	45	54	99	42	28	19	.	.	19	107 18 0	131 5 0
Carrickmoran,	90 1 10	21	10	5	8	13	4	3	3	1	.	4	34 15 0	44 0 0
Carrow Beg,	225 1 3	148	119	40	46	95	25	26	21	1	.	22	93 11 0	120 1 0
Carrowdunicau,	68 2 39	31	34	11	15	26	5	6	4	.	.	4	32 2 0	39 0 0
Carrow More,	87 2 35	8	.	.	.	.	1	.	.	.	.	.	30 0 0	37 15 0
Carrowvery,	131 0 1	49	36	16	16	32	7	6	6	.	.	8	50 10 0	65 1 0
Cartoon,	67 0 33	18	21	.	.	.	4	4	.	1	.	1	31 10 0	37 5 0
Cashel,	312 3 21	22	29	13	7	20	3	5	4	.	.	4	138 0 0	144 10 0
Clara,	532 2 17	244	140	48	52	100	44	28	24	.	.	24	151 0 0	218 15 0
Clawinch,	39 0 15	11	11	8	5	13	2	1	2	.	.	2	10 10 0	14 0 0
Clerann,	335 1 5	85	103	46	46	92	16	37	19	2	.	21	137 1 0	181 0 0
Cloonmee,	397 3 17	154	108	49	49	98	34	20	18	.	.	18	149 1 0	184 5 0
Collum,	360 1 34	153	55	45	49	94	25	13	21	1	.	22	92 0 0	122 8 0
Commons,	55 2 19	19	14	.	.	.	3	3	.	.	.	.	1 8 0	5 5 0
Cormaglava,	356 0 8	95	55	15	20	35	17	10	9	.	.	8	85 14 0	122 5 0
Cornadowagh,	515 2 33	235	170	69	88	157	38	29	26	1	.	27	268 5 0	321 0 0
Cornagullagh,	101 0 37	19	17	6	4	10	3	2	1	.	.	1	37 0 0	49 15 0
Carroel (Brennan),	162 3 24	108	69	30	27	57	21	18	14	.	.	14	84 0 0	101 15 0
Carroel (Fox),	204 3 10	124	92	48	46	94	18	16	17	.	.	17	95 5 0	118 15 0
Carroel (Kenny),	318 0 3	149	79	48	37	85	24	15	18	.	.	18	125 5 0	160 13 0
Cow Island,	0 0 10	.	.	.	.	.	.	.	.	.	.	.	.	.
Cross,	121 0 26	57	35	14	9	23	10	9	6	1	.	7	51 11 0	59 0 0
Cullentragh,	143 0 33	.	.	.	.	.	.	.	.	.	.	.	22 0 0	27 0 0
Culnagore,	184 0 9	30	24	7	7	14	3	3	3	.	.	3	44 5 0	47 0 0
Derraghan Beg,	387 2 5	73	51	38	33	71	15	13	12	.	.	12	57 5 0	76 16 0
Derraghan More,	723 2 16	138	40	27	20	47	25	15	6	.	.	6	129 5 0	171 0 0
Derrindiff,	329 0 8	41	39	12	19	31	8	7	5	.	1	6	27 12 0	33 10 0
Derrycolumb,	469 3 26	82	55	30	32	62	15	10	14	.	.	14	74 0 0	90 10 0
Derrydarragh,	239 3 4	106	60	30	25	55	15	11	11	1	.	12	91 0 0	110 15 0
Derryglush,	211 1 23	35	34	13	6	19	7	6	4	1	.	5	19 17 0	29 0 0
Derrygowna,	902 1 7	309	175	85	80	165	49	33	29	1	.	30	171 14 0	218 18 0
Derrymacar,	426 3 4	76	63	11	8	19	13	12	5	.	.	5	63 0 0	81 15 0
Derrymany,	311 3 0	24	10	4	8	12	4	2	3	.	.	3	48 0 0	42 0 0
Derrynagalliagh,	348 3 23	67	62	32	36	68	13	11	11	.	.	11	104 2 0	126 5 0
Derrynagran,	293 0 17	5	4	7	6	13	1	1	2	.	.	2	27 10 0	35 0 0
Derryshannoge,	530 3 33	39	44	10	20	30	6	6	5	1	.	6	48 0 0	51 10 0
Drumnee,	565 1 39	194	122	55	50	105	30	25	23	.		23	126 19 0	162 10 0
Duck Island,	0 0 7	.	.	.	.	.	.	.	.	.	.	.	.	.
Elfeet (Adamson),	188 2 11	95	57	28	21	49	12	9	9	.	.	9	86 0 0	100 5 0
Elfeet (Burke),	97 0 1	79	50	17	18	35	14	10	7	.		7	30 16 0	47 0 0
Forthill,	565 1 0	128	113	41	41	82	23	24	15	.	.	15	95 0 0	151 15 0
Fortwilliam,	195 3 39	79	67	23	31	54	16	12	11	.		11	81 8 0	90 5 0
Girls' Island,	0 1 31	.	.	.	.	.	.	.	.	.	.	.	.	.
Globe,	54 3 26	19	15	10	8	18	3	3	2	.	.	2	32 0 0	37 0 0
Greenhall, Lower,	102 3 22	49	25	12	18	28	10	9	6	.	.	6	58 9 0	62 15 0
Greenhall, Upper,	231 2 33	123	87	28	41	69	23	18	14	.	.	14	119 12 0	143 0 0
Horse Island,	1 3 36	.	.	.	.	.	.	.	.	.	.	.	.	0 10 0
Inchclaraun,	100 1 16	16	16	0	11	19	3	2	2	.	.	2	47 0 0	62 15 0
King's Island,	17 0 21	22	17	10	6	16	3	3	3	.	.	3	.	4 15 0
Leah,	112 3 10	75	61	24	33	57	12	11	9	.	.	9	45 16 0	63 19 0
Leveran Island,	0 1 30	.	.	.	.	.	.	.	.	.	.	.	.	.
Lightfield,	64 1 12	38	30	6	7	13	7	7	2	.	.	2	29 10 0	36 10 0
Lismagawley,	42 2 25	15	10	6	3	9	3	2	2	.	.	2	25 0 0	30 15 0
Lismagawley Bog,	25 1 32	.	.	2	4	6	.	.	2	.	.	2	.	1 5 0
Lismagawley Meadow,	32 2 34	.	.	.	.	.	.	.	.	.	.	.	9 0 0	12 0 0
Long Island,	2 3 38	.	.	.	.	.	.	.	.	.	.	.	.	0 3 0
Loughfarm,	122 2 5	44	38	17	17	34	7	0	7	.	.	7	42 10 0	57 1 0
Muckinish,	27 1 24	.	.	.	.	.	.	.	.	.	.	.	6 10 0	8 0 0
Newpark,	470 0 0	274	133	36	46	82	51	29	20	.	.	20	141 1 0	174 8 0
Newtownfanigan,	134 0 4	82	33	13	20	33	12	6	7	.	.	7	51 10 0	62 5 0
Nut Island,	15 3 10	.	.	.	.	.	.	.	.	.	.	.	.	5 18 0
Pellagh,	274 1 17	104	96	30	39	77	15	14	14	.	.	14	76 4 0	100 4 0

Printed image digitised by the University of Southampton Library Digitisation Unit

Parishes, Townlands, and Towns.	Area.	Population: In 1841. Persons.	Population: In 1851. Persons.	Population: In 1861. Males.	Population: In 1861. Females.	Population: In 1861. Total	Houses: In 1841. Number.	Houses: In 1851. Number.	Houses: In 1861. Inhabited.	Houses: In 1861. Uninhabited.	Houses: In 1861. Building.	Houses: In 1861. Total	Valuation: Poor Law Valuation in 1851. £ s. d.	Valuation: General Valuation in 1861. £ s. d.
	A. R. P.													
CASHEL P.—*continued*														
Portanure,	356 1 33	318	105	54	61	115	55	28	24	.	.	24	153 17 0	185 17 0
Portanure Bog,	54 0 11	19	9	8	4	12	3	2	2	.	.	2	.	2 0 0
Priest's Island,	4 2 5	.	.	.	.	.	.	.	.	.	.	.	0 10 0	0 10 0
Red Island,	1 3 1	.	.	.	.	.	.	.	.	.	.	.	.	0 10 0
Saints' Island,	205 2 33	62	66	27	26	53	11	10	9	1	.	10	90 10 0	95 0 0
Sand Island,	5 3 6	.	.	.	.	.	.	.	.	.	.	.	.	.
Streamstown,	92 1 24	70	20	8	8	16	13	4	3	.	.	3	45 0 0	1 12 0
Tipper,	120 2 30	43	29	17	19	36	9	8	8	.	.	8	50 10 0	50 15 0
Island,	2 1 16	.	.	.	.	.	.	.	.	.	.	.	.	60 10 0
Forty-two small Islands,	6 3 24	.	.	.	.	.	.	.	.	.	.	.	10 10 0	0 5 0
Total,	15,859 2 37	5,559	3,632	1,541	1,587	3,128	962	724	615	13	2	630	4,765 15 0	5,090 1 0
KILCOMMOCK P., pt. of.														
Aghnaranagh,	42 2 37	15	7	8	6	14	3	3	2	.	.	2	26 10 0	29 5 0
Cartrenawar,	95 1 15	44	27	15	7	22	8	5	4	.	.	4	45 10 0	58 10 0
Cartronbrack,	272 3 10	36	15	15	15	30	6	3	6	.	.	6	151 10 0	183 10 0
Clogh,	185 2 8	70	47	16	11	27	13	10	5	.	.	5	111 10 0	131 15 0
Cloonbreany,	492 2 1	111	56	25	25	50	22	11	10	.	.	10	120 3 0	149 13 0
Corlea,	659 0 39	169	100	60	49	109	30	23	19	.	.	19	108 10 0	130 8 0
Cornacarta,	160 3 0	80	27	8	11	19	16	6	5	.	.	5	81 10 0	99 10 0
Corryena,	140 1 3	56	59	22	23	45	8	10	8	.	.	8	67 15 0	109 5 0
Creagh,	236 3 21	91	69	27	26	53	16	18	11	.	.	11	129 15 0	159 5 0
Derryad,	457 1 9	80	28	21	8	29	16	5	3	.	.	3	48 0 0	67 0 0
Derrylough,	517 0 13	59	82	18	18	36	9	6	8	.	1	9	117 10 0	141 0 0
Derryveagh,	285 1 26	51	45	15	21	37	7	6	7	.	.	7	59 10 0	81 15 0
Doonicarry,	58 1 37	10	9	5	6	11	2	2	3	.	.	3	32 5 0	37 5 0
Foygh,	491 3 3	241	183	80	79	159	38	30	28	.	.	28	248 0 0	276 0 0
Island,	238 2 35	107	76	30	36	66	22	13	11	.	.	11	81 10 0	101 10 0
Keenagh,	216 1 15	.	.	24	21	45	.	.	10	1	.	11	218 11 0	264 0 0
Kilcommock Glebe,	252 1 6	92	65	33	36	72	13	11	14	.	.	14	184 12 0	239 5 0
Laughil,	245 2 15	129	64	29	40	69	25	16	14	.	.	14	107 14 0	124 5 0
Ledwithstown,	579 1 13	199	162	80	90	170	34	26	29	.	.	29	222 3 0	294 6 0
Mosstown,	491 2 4	47	64	16	25	41	7	9	8	1	.	9	228 5 0	249 15 0
	6,141 3 30	1,684	1,144	551	553	1,104	296	213	205	2	1	208	2,414 0 0	2,936 2 0
Keenagh T.,	.	370	244	88	106	194	68	56	36	2	.	38	.	.
Total, (w)	6,141 3 30	2,054	1,388	639	659	1,298	364	269	241	4	1	246	2,414 0 0	2,936 2 0
NOUGHAVAL P., pt. of (x)														
Aasagh,	295 0 19	26	20	13	7	20	4	4	4	.	.	4	136 10 0	192 13 0
RATHCLINE P.														
Aghakeel,	46 0 16	22	17	3	3	6	3	2	1	.	.	1	16 0 0	19 15 0
Agheloughan,	121 0 4	38	29	17	16	33	8	6	6	1	.	7	66 10 0	80 10 0
Aghamore,	108 0 17	17	6	9	7	16	2	2	3	.	.	3	75 4 0	86 5 0
Agharanagh,	96 3 19	39	32	13	11	24	9	6	7	.	.	7	41 10 0	50 15 0
Barnacer,	354 3 34	69	61	27	32	59	11	11	9	.	.	9	62 10 0	76 15 0
Bleanveher,	325 0 34	158	67	25	33	58	24	13	9	1	.	10	111 0 0	133 15 0
Bushy Island,	1 3 14	.	.	.	.	.	.	.	.	.	.	.	0 8 0	0 10 0
Carrigeena,	117 2 39	107	51	21	24	45	19	11	11	.	.	11	56 10 0	68 15 0
Carrowuphill,	83 2 35	19	.	1	3	4	2	1	1	.	.	1	46 10 0	46 15 0
Carrowroe,	347 2 8	67	82	28	22	50	14	13	10	.	.	10	154 5 0	171 0 0
Carrowstrawly,	190 3 33	54	49	21	17	38	10	8	7	.	.	7	88 15 0	104 10 0
Cashelleg,	167 2 26	86	77	16	8	24	14	15	4	2	.	6	96 0 0	97 5 0
Cloonbony,	540 1 5	65	72	20	21	41	11	14	10	.	.	10	133 10 0	162 12 0
Cloonforc,	999 3 10	176	146	56	51	107	35	29	22	.	.	22	173 9 0	162 15 0
Cloontabeg,	270 3 24	11	10	3	1	4	2	2	1	.	.	1	17 0 0	18 0 0
Commons, North,	159 1 11	2	9	0	9	17	2	2	2	.	.	2	57 10 0	68 0 0
Commons, South,	31 1 13	.	9	11	11	22	.	2	5	.	.	5	1 10 0	6 15 0
Corralough,	248 1 32	67	48	25	23	48	11	10	12	.	.	12	43 16 0	45 0 0
Cullentragh,	504 1 32	174	103	52	45	97	29	19	17	.	.	17	149 15 0	227 15 0
Curreen,	61 2 37	4	5	4	3	7	1	1	2	.	.	2	40 0 0	38 0 0
Derrygeel,	321 1 36	101	74	28	26	56	12	10	9	.	.	9	62 5 0	68 5 0
Derryloughbannow,	161 3 19	36	21	14	13	27	8	4	4	.	.	4	21 1 0	30 10 0
Farmoyle (Farrell),	226 1 18	69	48	25	22	47	12	9	8	.	.	8	92 0 0	119 5 0
Formoyle (Newcomen),	214 1 17	70	66	21	23	44	14	14	7	1	.	8	91 0 0	116 0 0
Glebe,	52 0 23	5	10	4	4	8	1	2	1	.	.	1	45 0 0	46 5 0
Goat's Island,	3 2 0	.	.	.	.	.	.	.	.	.	.	.	0 15 0	1 0 0
Gorteengar,	246 2 9	51	41	18	19	37	9	8	6	.	.	6	157 0 0	158 5 0
Incharmacrennet,	12 0 6	.	.	.	.	.	.	.	.	.	.	.	3 0 0	6 5 0
Inchenagh,	69 0 32	43	25	17	15	32	6	6	5	.	.	5	35 12 0	39 15 0
Kilbeure,	194 2 4	116	41	18	23	41	17	10	9	1	.	10	113 0 0	105 10 0

(w) The remainder of the parish of Kilcommock is in the baronies of Moydow and Shrule; the entire parish contains 2,106 persons.
(x) The remainder of the parish of Noughaval is in the baronies of Shrule, county of Longford, and Kilkenny West, county of Westmeath; the entire parish contains 2,165 persons.

Printed image digitised by the University of Southampton Library Digitisation Unit

LONGFORD.

Parishes, Townlands, and Towns.	Area.	Population: In 1841. Persons.	Population: In 1851. Persons.	Population: In 1861. Males.	Population: In 1861. Females.	Population: In 1861. Total.	Houses: In 1841. Number.	Houses: In 1851. Number.	Houses: In 1861. Inhabited.	Houses: In 1861. Uninhabited.	Houses: In 1861. Building.	Houses: In 1861. Total	Valuation: Poor Law Valuation in 1851	Valuation: General Valuation in 1861.
	A. R. P.												£ s. d.	£ s. d.
RATHCLINE P.—*con.*														
Kilnacarrow,	194 0 14	42	43	19	25	44	7	5	8	.	.	8	44 0 0	54 0 0
Knock,	107 1 24	86	76	24	26	50	14	15	15	.	.	15	84 4 0	85 15 0
Lanesborough,	32 0 26	.	.	.	.	.	.	.	.	.	.	.	174 5 0	161 15 0
Lehery,	891 1 26	190	173	75	77	152	30	27	27	.	.	27	306 10 0	333 10 0
Lisduff,	47 0 24	20	5	5	2	7	7	1	2	.	.	2	40 0 0	38 10 0
Lismacnamus,	140 3 24	34	28	15	9	24	6	5	4	.	.	4	80 10 0	89 5 0
Lissaneush,	269 3 38	112	99	40	33	73	16	14	11	.	.	11	195 10 0	1 1 10 0
Lisroagh,	290 0 0	93	74	30	36	66	14	15	10	.	.	10	158 0 0	171 5 0
Lisnawly, or St. Alban's,	91 3 28	49	22	13	10	23	7	2	2	.	.	2	37 0 0	40 0 0
Little Island,	1 2 31	.	.	.	.	.	.	.	.	.	.	.	0 5 0	0 7 0
Magheraveen,	302 1 12	91	80	37	33	70	15	13	14	.	.	14	80 0 0	79 4 0
Mountdavis,	528 2 17	54	26	19	14	33	8	3	5	.	.	5	50 0 0	80 15 0
Rathcline,	1,168 1 22	106	86	44	41	85	14	16	16	.	.	16	696 15 0	684 0 0
Tullyvrane,	337 1 2	142	79	43	41	84	24	18	17	1	.	18	149 10 0	173 10 0
Turreen,	285 0 27	73	51	21	30	51	11	7	9	.	.	9	120 10 0	125 0 0
Four Islands,	0 1 27	.	.	.	.	.	.	.	.	.	.		.	.
	10,968 3 34	2,792	2,016	890	864	1,754	459	369	334	7	.	341	4,824 4 0	4,666 13 0
Lanesborough T., part of,(y)	.	303	201	103	103	206	51	41	33	3	2	30	.	.
Total,	10,968 3 34	3,095	2,249	993	967	1,960	510	410	367	10	2	379	4,824 4 0	4,666 13 0
SHRULE P.:														
Ardeghil,	254 2 15	122	40	11	8	19	23	7	5	.	.	5	90 10 0	120 5 0
Ballybramigan,	283 3 28	174	106	49	49	98	31	21	21	.	.	21	259 1 0	269 10 0
Ballymahon,	276 1 29	.	12	.	.	.	.	2	.	.	.	.	1,251 13 0	1,209 15 0
Ballymultey,	451 1 18	176	51	11	14	25	30	12	6	.	.	6	207 10 0	321 15 0
Barnacor,	294 3 16	104	100	19	13	32	18	20	7	.	.	7	154 12 0	199 10 0
Cartronboy,	136 2 28	94	53	41	36	80	16	13	13	.	.	13	112 14 0	147 0 0
Cashcore,	268 1 12	23	17	5	7	12	3	3	2	.	.	2	201 0 0	223 10 0
Cloonkeen,	306 0 30	54	64	26	28	54	11	11	9	.	.	9	186 5 0	195 10 0
Derogo,	412 2 4	277	247	82	98	180	51	47	29	1	.	30	226 15 0	226 13 0
Derrynabontale,	526 0 15	51	46	23	22	45	8	7	6	1	.	7	138 0 0	220 13 0
Doonacurry,	26 1 16	7	5	.	.	.	1	1	.	.	.	.	17 0 0	20 10 0
Drinan,	391 0 0	215	185	36	33	69	44	35	16	.	.	16	299 10 0	307 5 0
Drumnacor,	237 3 39	114	107	19	24	43	10	18	6	.	.	6	157 15 0	192 15 0
Edera,	309 3 10	63	55	38	23	61	9	6	10	.	.	10	49 10 0	58 15 0
Glebe,	57 2 17	10	25	4	4	8	2	2	2	.	.	2	47 10 0	55 10 0
Gorteenclareen,	644 2 15	200	137	90	93	183	47	28	37	.	.	37	242 5 0	293 10 0
Laragh,	155 1 5	22	25	8	8	16	5	5	3	.	.	3	56 5 0	77 10 0
Ledwithstown,	96 3 28	16	4	5	5	10	3	1	2	.	.	2	25 0 0	40 5 0
Lissanisky,	55 0 9	59	27	12	17	29	10	5	5	.	.	5	35 0 0	56 3 0
Moneylad,	61 2 17	32	34	8	8	16	6	5	3	.	.	3	41 0 0	51 0 0
Mough,	370 0 14	95	55	24	19	43	12	11	10	.	.	10	272 14 0	350 5 0
Mullawornia,	245 2 5	105	68	24	32	56	21	12	14	.	.	14	124 11 0	153 15 0
Shrule,	55 2 32	43	35	18	14	32	7	6	6	.	.	6	93 5 0	108 10 0
Trickeen,	832 2 10	408	279	91	90	181	72	54	41	.	.	41	537 18 0	678 6 0
One Island,	0 3 11	.	.	.	.	.	.	.	.	.	.	.	.	0 3 0
	6,745 3 32	2,546	1,785	647	645	1,292	457	329	253	2	.	255	4,946 12 0	5,733 3 0
Ballymahon T., pt of,(z)	.	1,125	920	487	518	1,005	210	163	168	4	.	172	.	.
Do., *Workhouse,*	.	.	30	62	91	153	.	1	1	.	.	1	.	.
Total,	6,745 3 32	3,671	2,735	1,196	1,254	2,450	667	493	422	6	.	428	4,946 12 0	5,733 3 0
TAGHSHINNY P., part of,(a²)														
Cloonard,	409 3 0	164	155	73	62	135	33	29	26	.	.	26	217 6 0	241 16 0

BARONY OF SHRULE.

ABBEYSHRULE P.:														
Abbeyshrule,	769 1 29	172	163	63	75	138	30	28	26	.	.	26	258 0 0	362 10 0
Cloonown,	442 0 17	150	110	40	39	79	26	22	17	1	1	19	201 13 0	241 10 0
Drumnure,	414 3 8	397	262	120	138	258	72	52	50	.	.	50	452 19 0	471 5 0
Killeenboy,	206 2 14	81	40	15	24	39	15	8	6	.	.	6	148 10 0	186 2 0
Rathcarney,	321 0 9	397	243	92	110	202	68	47	43	1	1	45	207 3 0	207 2 0
Rathsallagh,	186 1 22	86	52	17	14	31	17	11	5	.	.	5	124 15 0	181 0 0
Total,	2,340 1 19	1,283	890	347	400	747	228	168	147	2	2	151	1,4.3 0 0	1,769 9 0

(y) The remainder of the town of Lanesborough is in the parish of Cloontuskert, barony of Ballintober, South, and county of Roscommon; the entire town contains 441 persons.
(z) The remainder of the town of Ballymahon is in the barony of Shrule, and parish of Noughaval; the entire town contains 1,130 persons.
(a²) The remainder of the parish of Taghshinny is in the barony of Shrule; the entire parish contains 1,314 persons.

Z

Pnnted image digitised by the University of Southampton Library Digitisation Unit

Parishes, Townlands, and Towns.	Area.	Population: In 1841.	Population: In 1851.	Population: In 1861.			Houses: In 1841.	Houses: In 1851.	Houses: In 1861.				Valuation: Poor Law Valuation in 1851.	Valuation: General Valuation in 1861.
		Persons.	Persons.	Males.	Females.	Total.	Number.	Number.	Inhabited.	Uninhabited.	Building.	Total.	£ s. d.	£ s. d.
	A. R. P.													
Agharra P.:														
Agharra,	442 3 29	119	51	26	26	52	22	11	10	.	.	10	220 10 0	299 5 0
Ardaurogh,	556 3 0	296	136	40	51	91	51	31	19	.	.	19	381 5 0	469 10 0
Ballymacshane,	72 0 19	30	28	10	9	19	4	4	4	.	.	4	55 0 0	66 0 0
Castlewilder,	269 0 35	40	26	5	4	9	6	4	2	.	.	2	170 0 0	247 15 0
Deerpark,	271 2 4	98	57	21	20	41	14	10	7	.	.	7	201 0 0	244 10 0
Liscormick,	138 0 34	78	23	8	12	20	15	4	3	.	.	3	116 15 0	146 15 0
Lissawarriff,	330 2 34	194	118	60	55	115	39	16	10	.	.	10	148 16 0	210 10 0
Sheeroe,	41 2 10	29	5	.	.	.	5	1	.	.	.	.	36 0 0	36 10 0
Tenaalough,	316 3 2	134	66	31	25	56	26	11	12	.	.	12	193 0 0	246 0 0
Vicarstown,	99 1 26	18	17	7	7	14	3	3	3	.	.	3	71 15 0	95 15 0
Total,	2,595 0 35	1,036	529	208	209	417	185	97	79	.	.	79	1,588 3 0	2,066 10 0
Forgney P.:														
Ballyclamay,	413 1 29	215	134	57	54	91	30	23	10	.	.	10	222 5 0	292 0 0
Cloghan,	339 1 1	294	154	63	68	131	32	27	24	3	.	27	215 1 0	300 5 0
Clooncallow,	453 1 0	355	231	77	76	153	57	40	32	.	.	32	280 7 0	351 2 0
Clooneen,	376 0 3	124	50	18	16	34	23	11	7	.	.	7	102 10 0	166 15 0
Clynan,	447 0 25	53	31	8	9	17	9	6	3	.	.	3	210 19 0	254 2 0
Cornamucklagh,	404 1 8	232	160	70	65	135	37	25	24	.	.	24	186 7 0	211 5 0
Creevaghmore,	384 2 25	150	101	29	32	61	23	19	11	.	.	11	255 10 0	299 10 0
Forgney,	937 2 24	411	358	153	143	296	76	73	62	1	.	63	599 3 0	754 14 0
Kildordan,	121 3 26	81	66	24	36	60	15	15	13	.	.	13	94 0 0	109 0 0
Newcastle,	530 1 21	37	52	22	32	54	6	12	12	.	.	12	414 10 0	526 10 0
Pallas Beg,	222 0 7	60	41	12	14	26	10	8	6	.	.	6	134 0 0	153 13 0
Pallas More,	306 1 25	158	95	39	36	75	25	19	19	.	.	19	166 8 0	207 10 0
Rath,	566 0 22	135	94	32	42	74	20	17	15	.	.	15	246 11 0	310 15 0
Total,	5,454 2 22	2,193	1,575	564	623	1,207	363	295	244	4	.	248	3,127 16 0	3,926 1 0
Kilcommock P., part of:														
Barry,	149 0 20	81	21	5	5	10	13	4	4	.	.	4	98 0 0	123 10 0
Knappoge,	177 1 39	38	38	15	14	29	5	8	7	.	.	7	101 0 0	140 3 0
Lisglassock,	113 0 36	31	16	2	2	4	5	3	1	.	.	1	96 0 0	112 0 0
Lislom,	220 1 13	65	69	40	31	71	11	13	12	.	.	12	140 10 0	165 0 0
Lismacmurrogh,	123 3 5	27	27	13	12	25	5	4	4	.	.	4	89 10 0	112 0 0
Tipper,	80 3 16	4	24	4	2	6	1	5	1	.	.	1	53 0 0	62 5 0
Total, (b²)	864 3 11	246	195	79	66	145	40	37	29	.	.	29	578 0 0	714 18 0
Kilglass P., part of:														
Ballyglassie,	375 1 26	167	98	35	46	81	32	21	16	2	.	18	226 0 0	273 15 0
Carn,	267 1 15	139	77	29	36	65	27	12	10	.	.	10	171 10 0	194 0 0
Carnackboy,	149 0 2	112	71	45	33	78	21	21	13	3	.	16	112 10 0	141 14 0
Corry,	203 0 0	105	33	23	16	39	21	10	6	.	.	6	150 10 0	198 10 0
Corrycorka,	152 1 24	67	35	13	12	25	10	6	5	.	.	5	89 15 0	98 15 0
Legan,	277 3 11	201	77	39	31	70	32	19	14	.	.	14	209 15 0	257 10 0
Lisaquill,	169 2 19	95	41	12	11	23	18	9	4	.	.	4	114 10 0	152 0 0
Tully,	207 0 35	79	46	21	15	36	14	9	7	1	.	8	143 5 0	192 5 0
Total, (c²)	1,826 3 23	965	478	217	200	417	175	109	75	6	.	81	1,219 15 0	1,498 9 0
Noughaval P., part of:														
Carrickbeg,	44 1 35	14	11	6	11	17	3	2	2	.	.	2	37 0 0	33 10 0
Cartron,	230 3 39	72	44	22	19	41	13	9	8	.	.	8	136 5 0	168 0 0
Clooncullen,	798 3 39	490	357	127	119	246	81	70	46	.	.	46	359 3 0	464 15 0
Creevagh Beg,	455 0 3	213	113	50	48	98	38	23	20	.	.	20	356 0 0	455 7 0
Creevagh More,	164 3 19	99	40	10	15	25	17	9	4	.	.	4	111 13 0	135 5 0
Garrynagh,	94 3 31	24	24	12	11	23	4	5	3	.	.	3	120 5 0	157 0 0
Keel,	524 2 37	185	136	58	57	115	36	27	27	.	.	27	249 0 0	315 5 0
Keelbaun,	68 3 20	90	68	30	30	60	18	14	14	.	.	14	44 15 0	51 15 0
Rathmore,	849 0 20	305	237	113	98	211	54	43	46	.	.	46	534 3 0	661 15 0
	3,232 0 3	1,402	1,032	428	408	836	264	202	170	.	.	170	1,940 4 0	2,442 12 0
Ballymahon T., part of, (d²)	.	104	105	62	63	125	20	23	24	1	.	25	.	.
Total, (e²)	3,232 0 3	1,506	1,137	490	471	961	284	225	194	1	.	195	1,940 4 0	2,442 12 0
Taghshinenod P., pt. of:														
Farranakill,	20 2 36	7	.	.	.	.	1	.	.	.	.	.	12 10 0	14 5 0
Screeboge,	200 2 9	81	63	38	32	70	15	11	10	.	.	10	117 10 0	155 18 0
Total, (f²)	221 1 7	88	63	38	32	70	16	11	10	.	.	10	130 0 0	170 3 0

(b²) The remainder of the parish of Kilcommock is in the baronies of Moydow and Rathcline; the entire parish contains 2,106 persons.
(c²) The remainder of the parish of Kilglass is in the baronies of Ardagh and Moydow; the entire parish contains 1,152 persons.
(d²) The remainder of the town of Ballymahon is in the barony of Rathcline and parish of Shrule; the entire town contains 1,130 persons.
(e²) The remainder of the parish of Noughaval is in the barony of Rathcline, county of Longford, and in the barony of Kilkenny West, county of Westmeath; the entire parish contains 2,765 persons.
(f²) The remainder of the parish of Taghshinenod is in the barony of Moydow; the entire parish contains 1,318 persons.

Pnnted image digitised by the University of Southampton Library Digitisation Unit

LONGFORD.

Parishes, Townlands, and Towns.	Area.	Population In 1841. Persons.	Population In 1851 Persons.	Population In 1861. Males.	Population In 1861. Females.	Population In 1861. Total	Houses In 1841 Number.	Houses In 1851 Number.	Houses In 1861. Inhabited.	Houses In 1861. Uninhabited.	Houses In 1861. Building.	Houses In 1861. Total.	Valuation Poor Law Valuation in 1851.	Valuation General Valuation in 1861.
	A. R. P.												£ s. d.	£ s. d.
Taghshinny P., pt. of:														
Agharanagh,	173 1 16	129	72	12	10	31	23	15	5	.	.	5	75 0 0	89 3 0
Barry,	242 0 13	60	100	69	74	143	13	23	36	1	.	37	205 4 0	242 10 0
Cartronfin,	52 1 23	24	4	3	2	5	5	2	1	.	.	1	28 0 0	42 0 0
Calebill,	171 0 12	76	38	11	9	20	11	4	6	.	.	6	140 5 0	164 15 0
Cormbaun,	135 1 8	117	32	0	7	16	19	7	4	.	.	4	78 15 0	89 5 0
Cormbola,	282 2 24	50	41	2	3	5	8	6	3	4	.	7	178 0 0	232 10 0
Deory,	606 1 25	51	86	31	28	59	11	10	10	.	.	10	398 5 0	523 10 0
Glebe,	46 3 32	29	33	0	13	22	4	4	3	1	.	4	52 15 0	59 5 0
Kilcurry,	578 1 37	232	140	62	57	119	38	27	25	3	.	28	438 7 8	504 4 0
Killinbore,	171 3 4	66	42	22	24	46	9	7	6	.	.	6	138 10 0	152 0 0
Kilnacarrow,	164 1 33	54	60	25	31	56	11	13	11	.	.	11	157 15 0	174 15 0
Knockagh,	262 1 18	101	33	10	15	33	16	7	7	.	.	7	178 0 0	221 15 0
Listehit,	267 2 7	91	34	9	14	23	18	6	6	1	.	7	142 0 0	179 0 0
Streamstown,	89 1 37	67	39	13	16	29	12	6	6	.	.	6	75 0 0	76 10 0
Taghshinny,	372 0 10	208	144	70	59	129	30	26	25	.	.	25	277 15 0	316 9 0
Tennalick,	546 3 26	381	379	160	139	299	66	65	55	2	.	57	532 3 0	701 17 0
Tosnu,	307 1 36	208	143	78	76	154	49	30	32	3	.	35	211 15 0	251 2 0
	4,470 3 3	2,024	1,420	603	586	1,189	352	256	241	15	.	256	3,342 9 0	4,022 10 0
Barry T.,	.	125	,	.	.	.	22	.	.	.	.	.	.	,
Total, (f*)	4,470 3 3	2,149	1,420	603	586	1,189	374	256	241	15	.	256	3,342 9 0	4,022 10 0

(f*) The remainder of the parish of Taghshinny is in the barony of Rathcline; the entire parish contains 1,324 persons.

SUMMARY BY BARONIES.

Baronies.	Area.	Population In 1841. Persons.	Population In 1851 Persons.	Population In 1861. Males.	Population In 1861. Females.	Population In 1861. Total	Houses In 1841 Number.	Houses In 1851 Number.	Houses In 1861. Inhabited.	Houses In 1861. Uninhabited.	Houses In 1861. Building.	Houses In 1861. Total.	Valuation Poor Law Valuation in 1851	Valuation General Valuation in 1861.
	A. R. P.												£ s. d.	£ s. d.
Ardagh,	40,223 0 15	19,917	15,719	6,538	6,617	13,155	3,313	2,529	2,305	81	11	2,397	26,870 6 11	32,935 9 0
Granard,	63,857 0 6	30,559	22,539	9,661	9,527	19,188	5,231	3,837	3,463	122	12	3,597	32,400 14 0	40,407 17 0
Longford,	57,243 1 35	27,951	19,913	9,542	9,119	18,661	4,836	3,611	3,295	75	16	3,399	25,281 19 2	26,602 16 0
Moydow,	34,470 2 11	12,929	7,658	3,282	3,264	6,546	2,279	1,547	1,270	43	1	1,314	14,324 9 6	15,776 19 0
Rathcline,	40,421 1 32	14,589	10,229	4,455	4,536	8,991	2,540	1,929	1,675	33	5	1,713	16,746 7 0	19,660 10 0
Shrule,	21,606 0 3	9,546	6,292	2,566	2,587	5,153	1,660	1,206	1,019	28	2	1,049	13,340 13 0	16,612 12 0
Total,	257,221 2 22	115,491	82,350	36,044	35,650	71,694	19,859	14,711	13,030	382	47	13,459	130,973 0 7	151,993 3 8

The valuation in 1861 of the Telegraph in Ardagh barony, £2 15s., and in Longford barony, 5s., is included in the total of each of these baronies respectively.

POOR LAW UNIONS AND ELECTORAL DIVISIONS.

UNION OF BALLYMAHON, Part of.(a)

Electoral Divisions.	Area.	Population In 1841. Persons.	Population In 1851 Persons.	Population In 1861. Males.	Population In 1861. Females.	Population In 1861. Total	Houses In 1841 Number	Houses In 1851. Number	Houses In 1861. Inhabited.	Houses In 1861. Uninhabited.	Houses In 1861. Building.	Houses In 1861. Total.	Valuation Poor Law Valuation in 1851.	Valuation General Valuation in 1861.
	A. R. P.												£ s. d.	£ s. d.
Agharra,	4,682 3 15	2,297	1,398	558	601	1,159	400	271	226	3	2	231	2,658 3 0	3,630 14 8
Ballymahon,	3,030 2 18	4,760	3,539	1,644	1,662	3,316	669	559	610	11	.	621	6,468 13 0	7,597 5 0
Cashel, East,	7,037 1 34	1,967	1,194	597	526	1,033	353	253	193	2	1	195	1,374 15 0	1,775 5 0
Cashel, West,	9,203 2 26	3,114	2,545	1,068	1,076	2,144	643	497	428	9	1	438	3,378 17 0	4,239 14 0
Deory,	6,278 2 1	2,589	1,450	583	562	1,145	457	284	207	9	.	216	3,323 4 0	3,904 6 0
Forgney,	6,738 0 7	2,804	2,092	798	827	1,625	491	398	330	4	.	334	3,668 9 0	4,659 16 0
Foxhall,	4,639 0 31	1,530	1,087	479	508	987	246	209	189	2	.	191	2,166 0 0	2,551 16 8
Kilcommock,	7,838 1 15	2,918	1,897	759	783	1,542	537	381	302	6	.	308	3,777 2 0	4,590 18 0
Kilglass,	6,395 2 4	4,147	2,576	1,132	1,115	2,247	751	502	419	17	.	436	5,343 13 0	6,214 1 0
Ledwithstown,	6,730 3 35	1,676	1,167	522	507	1,029	264	200	190	1	1	192	2,096 11 0	2,603 15 0
Total,	69,667 0 28	28,602	18,945	8,040	8,187	16,227	5,031	3,654	3,093	64	5	3,162	34,495 7 0	41,679 12 0

(a) The remainder of the union of Ballymahon is in the county of Westmeath

Pnnted image digitised by the University of Southampton Library Digitisation Unit

COUNTY OF LONGFORD.

UNION OF GRANARD, Part of.[b]

Electoral Divisions.	Area.	Population: In 1841. Persons	Population: In 1851. Persons.	Population: In 1861. Males.	Population: In 1861. Females.	Population: In 1861. Total.	Houses: In 1841. Number	Houses: In 1851. Number	Houses: In 1861. Inhabited.	Houses: In 1861. Uninhabited.	Houses: In 1861. Building.	Houses: In 1861. Total.	Valuation: Poor Law Valuation in 1851.	Valuation: General Valuation in 1861.
	A. R. P.												£ s. d	£ s. d.
Abbeylara,	2,004 1 36	1,221	746	300	286	586	196	136	103	5	.	108	1,609 10 0	2,180 7 0
Ballinalee,	3,453 0 25	1,002	1,308	554	561	1,115	359	244	207	12	1	220	1,778 0 0	2,235 18 0
Ballymuough,	3,117 2 24	1,263	747	368	390	758	212	134	136	4	.	140	1,521 0 0	2,245 15 0
Bunlaby,	2,696 0 20	1,244	675	292	283	565	283	137	114	11	.	125	1,582 0 0	1,915 1 0
Columbkille,	5,313 1 0	2,477	1,952	980	950	1,930	439	347	341	8	.	349	1,935 0 0	2,474 0 0
Coolamber, part of, (c)	4,090 1 5	1,672	1,083	396	420	816	208	202	146	.	.	146	2,505 0 0	3,086 18 0
Creevy,	3,456 3 26	1,936	1,340	612	603	1,222	321	246	216	3	.	219	1,894 10 0	2,229 16 0
Crossgeeltown,	3,000 3 10	1,261	720	330	341	671	225	128	114	1	.	115	1,250 0 0	1,539 8 0
Currygrane,	2,387 3 13	905	596	254	273	527	161	117	100	3	.	103	1,240 10 0	1,540 6 0
Dalystowe,	2,100 2 3	952	562	257	266	523	158	116	90	1	.	91	1,474 0 0	1,736 7 0
Drummeel,	2,075 3 11	985	525	209	247	456	174	112	94	5	.	99	1,082 10 0	1,290 14 0
Edgeworthstown,	3,359 2 17	2,002	1,474	689	720	1,409	352	281	251	23	.	274	2,611 15 0	3,047 7 0
Ferry,	2,457 1 25	1,041	657	394	412	806	175	132	148	4	1	153	1,359 0 0	1,710 3 0
Gelshagh,	3,809 3 32	1,809	1,297	694	652	1,346	289	213	225	2	2	229	1,387 15 0	1,755 3 0
Granard,	6,117 2 20	5,144	5,340	1,604	1,654	3,258	590	707	595	31	1	627	5,241 0 0	6,563 10 0
Knockanbaun,	2,301 3 29	397	268	136	125	261	66	61	51	5	1	57	1,288 0 0	1,543 2 0
Lisloe,	2,194 2 26	1,027	786	376	383	759	178	132	132	1	2	135	783 10 0	960 3 0
Milltowe,	4,180 2 9	1,472	943	419	422	841	266	191	173	5	1	179	2,702 10 0	3,213 12 0
Moatfarrell,	2,206 1 32	599	384	162	175	337	94	75	63	3	.	66	1,476 10 0	1,863 12 0
Moyne,	4,453 1 28	2,227	1,705	761	727	1,488	554	250	267	7	1	275	1,644 0 0	1,939 10 0
Mullanalaghta,	4,465 1 12	2,510	1,551	783	720	1,503	410	292	254	6	.	260	2,059 0 0	2,513 6 0
Newgrove,	2,022 2 8	689	405	164	156	320	126	81	61	.	.	61	648 10 0	800 0 0
Sonnagh,	3,559 3 2	1,789	1,256	627	586	1,213	362	216	205	6	2	213	1,135 0 0	1,780 14 0
Total,	77,593 0 17	36,514	26,350	11,358	11,352	22,710	6,256	4,600	4,092	146	12	4,250	40,195 0 0	50,877 18 0

UNION OF LONGFORD.

Electoral Divisions.	Area.	Population: In 1841. Persons	Population: In 1851. Persons.	Population: In 1861. Males.	Population: In 1861. Females.	Population: In 1861. Total.	Houses: In 1841. Number	Houses: In 1851. Number	Houses: In 1861. Inhabited.	Houses: In 1861. Uninhabited.	Houses: In 1861. Building.	Houses: In 1861. Total.	Valuation: Poor Law Valuation in 1851.	Valuation: General Valuation in 1861.
	A. R. P.												£ s. d	£ s. d.
Aghaboy,	3,693 2 6	2,254	1,624	773	753	1,526	410	326	303	8	4	315	1,766 9 0	1,770 4 0
Ardagh, East,	7,472 0 22	2,646	1,566	796	705	1,501	403	285	254	5	.	259	4,656 16 9	4,969 4 0
Ardagh, West,	4,907 3 6	2,276	1,327	611	565	1,176	382	272	219	4	.	251	2,593 7 0	2,694 6 0
Balinamuck, East,	5,005 2 5	1,752	1,294	716	620	1,336	261	203	202	5	3	210	1,250 3 0	1,442 14 0
Balinamuck, West,	5,790 1 14	2,453	1,880	920	895	1,815	416	321	313	4	1	323	1,701 2 0	1,853 4 0
Breanrisk,	4,985 3 5	3,030	2,136	965	926	1,891	539	379	335	3	2	340	1,983 12 0	2,145 18 0
Caldragh,	5,216 1 14	2,771	1,684	593	581	1,174	514	316	221	7	.	228	3,015 3 0	3,104 17 0
Cleondara,	6,631 1 38	2,862	1,730	667	744	1,410	454	328	272	11	.	283	2,891 9 2	3,175 8 0
Cloones,	5,707 0 16	2,742	1,730	766	751	1,517	453	314	290	8	1	299	3,413 18 0	3,3[illegible] 10 0
Corboy,	5,141 1 37	2,063	1,131	520	434	1,094	339	230	195	5	.	200	3,629 4 0	4,160 10 0
Drumgort,	4,829 0 12	1,598	1,296	664	640	1,313	262	226	218	5	.	223	1,409 3 0	1,693 15 0
Drumlish,	4,965 0 3	3,158	2,352	1,267	1,134	2,441	581	419	435	9	1	445	2,245 3 0	2,495 19 0
Killashee,	5,831 1 26	2,019	1,135	560	549	1,055	349	236	211	10	1	222	2,183 17 6	2,148 2 0
Killoe,	3,789 3 13	1,295	1,003	573	530	1,103	216	177	170	5	1	185	962 1 0	1,017 17 0
Longford,	7,334 1 27	9,065	8,704	3,434	3,391	6,825	1,323	1,137	1,080	30	12	1,139	10,675 12 2	11,235 0 0
Mostelevis,	7,306 0 39	1,252	892	422	408	830	217	170	163	5	.	168	1,176 9 0	1,240 3 0
Moydow,	7,021 1 7	2,906	1,790	700	669	1,369	501	349	258	17	.	275	3,366 6 0	3,540 10 0
Newtownforbes,	6,163 1 2	3,962	2,060	1,055	971	2,026	546	417	371	11	2	396	2,852 4 0	3,124 3 0
Rathcline,	8,251 1 6	2,459	1,794	750	761	1,523	331	329	281	11	2	296	3,777 3 0	4,000 0 0
Total,	109,961 1 17	50,375	37,055	16,646	16,111	32,757	8,572	6,457	5,815	172	30	6,017	55,933 2 7	59,440 13 0

(b) The remainder of the union of Granard is in the counties of Cavan and Westmeath.
(c) The remainder of the electoral division of Coolamber is in the county of Westmeath.

SUMMARY BY POOR LAW UNIONS.

Unions.	Area.	Population: In 1841. Persons	Population: In 1851. Persons.	Population: In 1861. Males.	Population: In 1861. Females.	Population: In 1861. Total.	Houses: In 1841. Number.	Houses: In 1851. Number	Houses: In 1861. Inhabited.	Houses: In 1861. Uninhabited.	Houses: In 1861. Building	Houses: In 1861. Total	Valuation: Poor Law Valuation in 1851.	Valuation: General Valuation in 1861.
	A. R. P.												£ s. d	£ s. d.
Ballymahon, part of,	69,667 0 28	28,002	16,945	8,040	8,187	16,227	5,031	3,654	3,093	64	5	3,162	34,495 7 0	41,679 12 0
Granard, ,,	77,593 0 17	36,514	26,350	11,358	11,352	22,710	6,256	4,600	4,092	146	12	4,250	40,195 0 0	50,877 18 0
Longford,	109,961 1 17	50,375	37,055	16,646	16,111	32,757	8,572	6,457	5,815	172	30	6,017	55,933 2 7	59,440 13 0
Total,	257,221 2 22	115,491	82,350	36,044	35,650	71,694	19,859	14,711	13,030	382	47	13,459	134,973 9 7	151,998 3 0

WILLIAM DONNELLY, *Registrar-General,* } *Chief Commissioner.*

WILLIAM R. WILDE, } *Assistant Commissioners.*
GEORGE W. ABRAHAM, }

HENRY WILKIE, *Secretary,*
Census Office, Henrietta-street, Dublin,
March 26th, 1863.

Printed image digitised by the University of Southampton Library Digitisation Unit

THE CENSUS OF IRELAND

FOR THE YEAR

1861.

PART I.

SHOWING THE

AREA, POPULATION, AND NUMBER OF HOUSES,

BY

TOWNLANDS AND ELECTORAL DIVISIONS.

COUNTY OF LOUTH

AND

BOROUGH OF DROGHEDA.

Presented to both Houses of Parliament by Command of Her Majesty.

DUBLIN:
PRINTED BY ALEXANDER THOM, 87 & 88, ABBEY-STREET,
FOR HER MAJESTY'S STATIONERY OFFICE.

1863.

Printed image digitised by the University of Southampton Library Digitisation Unit

Printed image digitised by the University of Southampton Library Digitisation Unit

THE CENSUS OF IRELAND

FOR THE YEAR

1861.

COUNTY OF LOUTH.

BARONIES, PARISHES, AND TOWNLANDS.

BARONY OF ARDEE.

Parishes, Townlands, and Towns.	Area.	Population In 1841. Persons	Population In 1851. Persons.	Population In 1861. Males.	Population In 1861. Females.	Population In 1861. Total.	Houses In 1841. Number.	Houses In 1851. Number.	Houses In 1861. Inhabited.	Houses In 1861. Uninhabited.	Houses In 1861. Building.	Houses In 1861. Total.	Valuation: Poor Law Valuation in 1851	Valuation: General Valuation in 1861.
	A. R. P.												£ s. d.	£ s. d.
ARDEE P.:														
Ardee,	80 1 0	.	59	*	*	*	.	9	.	.	.	.	103 2 4	122 0 0
Ballybalfie,	324 3 36	163	155	46	40	95	24	23	16	.	.	18	373 19 0	459 15 0
Baltrasna,	247 3 21	65	49	22	17	39	13	8	7	.	.	7	300 5 11	312 15 0
Blackstick,	66 3 34	32	17	13	12	25	9	7	5	3	.	8	83 18 11	83 5 0
Bohernamoe,	390 2 15	336	173	58	59	117	62	32	26	.	.	26	403 7 8	437 15 0
Broadlough,	160 2 11	12	8	3	2	5	3	3	1	1	.	2	215 0 0	218 0 0
Cappocksgreen,	194 3 0	57	123	12	11	23	11	20	5	.	.	5	161 0 0	317 5 0
Curraghbeg,	232 1 10	127	53	17	13	30	24	15	5	2	.	7	250 4 8	273 10 0
Dawson's Demesne,	148 1 9	10	36	14	24	38	2	8	0	1	.	10	243 15 0	344 0 0
Glebe,	135 0 11	160	76	37	35	72	34	17	15	1	.	16	219 17 0	190 10 0
Gudderstown,	296 1 24	67	47	14	10	32	11	8	6	1	.	7	268 11 6	269 10 0
Hasley,	60 1 30	46	13	5	3	8	10	5	2	.	.	2	99 0 0	88 0 0
Keeckeurlan,	56 1 11	36	24	12	10	22	6	5	3	.	.	3	58 17 4	65 0 0
Mametown,	56 2 8	12	12	2	2	4	4	2	1	1	.	2	68 12 8	100 0 0
Mulladdrillen,	55 1 28	7	.	.	.	.	3	.	.	.	.	.	58 3 4	77 10 0
Mullameelan,	86 1 25	107	91	22	19	41	22	20	9	.	.	9	105 1 11	106 0 0
Mullaostown,	368 1 37	191	123	32	37	69	33	22	12	.	.	12	373 4 0	389 15 0
Rathgory,	39 0 20	31	14	8	6	14	6	2	3	.	.	3	47 1 8	43 10 0
Reverstown,	383 1 20	319	247	63	57	120	50	50	20	.	.	20	449 17 3	492 0 0
Rock,	67 0 22	38	18	16	10	26	7	0	5	.	.	5	70 6 8	75 5 0
Scoggonstown,	69 0 7	42	43	10	17	27	7	9	7	1	.	8	70 11 11	79 15 0
Stony lane,	180 1 25	314	219	30	30	60	60	43	12	1	.	13	297 3 8	296 10 0
Townparks,	1,123 3 13	541	720	221	260	481	100	144	113	3	.	116	504 8 10	2,999 2 0
	4,884 2 10	2,713	2,320	657	691	1,348	515	466	262	15	.	297	5,043 15 10	7,840 12 0
Ardee T.,	.	3,679	2,752	1,196	1,384	2,580	730	563	544	39	.	583	1,518 15 0	.
Do. *Bridewell*,	.	.	.	1	.	1	.	.	1	.	.	1	.	.
Do. *Workhouse*,	.	.	872	147	197	344	.	2	1	.	.	1	.	.
Total,	4,884 2 10	6,392	5,944	2,001	2,272	4,273	1,253	1,051	828	54	.	882	6,562 10 10	7,840 12 0
CAPPOGE P.:														
Ballymageragh,	170 2 2	83	67	33	26	59	10	15	9	.	.	9	170 14 4	230 5 0
Cangy,	123 0 24	60	59	20	14	34	11	9	7	.	.	7	124 19 7	319 15 0
Cappoge,	400 2 10	172	103	42	44	86	30	18	16	.	.	16	452 12 11	416 15 0
Coosyburrow,	72 2 11	67	60	27	20	47	10	10	10	.	.	10	81 18 3	75 10 0
Hammondstown,	81 0 37	20	22	13	10	23	3	4	5	.	.	5	99 3 4	72 0 0
Knockatober,	220 1 7	98	47	17	16	33	15	10	7	.	.	7	230 1 4	214 15 0
Lawlesstown,	47 2 23	25	20	10	14	24	4	4	4	.	.	4	42 4 2	84 15 0
Mooremount,	167 2 20	48	10	18	23	41	8	5	9	.	.	9	250 2 4	172 10 0
Total,	1,203 2 14	568	399	180	167	347	99	75	67	.	.	67	1,451 16 3	1,586 5 0
CHARLESTOWN P.:														
Artnalevery,	270 3 35	174	82	36	27	63	26	10	12	.	.	12	325 6 1	286 10 0
Charlestown,	514 0 32	518	332	90	113	203	39	64	40	2	.	42	656 2 9	623 10 0
Cookstown,	313 0 32	129	97	26	40	66	20	17	15	1	.	16	383 15 10	397 15 0
Coole,	482 0 0	153	73	29	29	58	27	11	11	1	.	12	480 11 9	442 0 0
Greenlane,	150 2 36	15	6	4	4	8	2	2	1	.	.	1	280 0 9	186 10 0
Harristown,	70 2 9	24	16	3	5	8	4	3	2	1	.	3	80 10 0	84 10 0
Knocklore,	197 1 24	159	89	34	33	67	30	20	11	1	.	12	131 4 8	209 5 0
Lisrenny,	3 1 13	.	18	.	.	.	.	7	.	.	.	.	4 10 0	4 10 0
Pepperstown,	544 1 23	186	103	48	35	83	40	21	17	.	.	17	828 0 6	692 15 0
Rahanna,	144 3 22	32	27	5	11	16	4	4	2	3	.	5	190 13 6	188 0 0
Total,	2,699 2 26	1,390	843	275	297	572	242	165	111	9	.	120	3,289 15 1	3,115 5 0

* The population of the townland of Ardee forms portion of the town of Ardee.

Pnnted image digitised by the University of Southampton Library Digitisation Unit

COUNTY OF

Parishes, Townlands, and Towns.	Area.	Population: In 1841. Persons.	Population: In 1851. Persons.	Population: In 1861. Males.	Population: In 1861. Females.	Population: In 1861. Total.	Houses: In 1841. Number.	Houses: In 1851. Number.	Houses: In 1861. Inhabited.	Houses: In 1861. Uninhabited.	Houses: In 1861. Building.	Houses: In 1861. Total.	Valuation: Poor Law Valuation in 1851. £ s. d.	Valuation: General Valuation in 1861. £ s. d.
	A. R. P.													
Clonkeen P.														
Ballabony,	270 3 26	187	66	33	38	71	37	18	13	.	.	13	257 14 2	232 5 0
Cardistown,	330 1 1	97	68	27	30	57	14	10	9	1	.	10	414 0 10	396 10 0
Charchtown,	21 3 21	38	32	10	11	21	5	5	4	1	.	5	33 13 4	45 0 0
Cloghanmoyle,	116 0 30	52	22	7	7	14	8	5	2	.	.	2	118 14 1	103 5 0
Crowmartin,	478 0 14	178	92	26	23	49	35	16	10	.	.	10	453 5 9	396 0 0
Gilbertstown,	39 2 6	.	.	.	.	.	.	.	.	.	.	.	44 0 3	38 0 0
Glack,	352 3 33	266	159	84	85	169	47	38	36	.	.	36	304 2 10	274 5 0
Greatwood,	254 3 26	45	26	20	20	40	3	3	9	.	.	9	144 15 6	183 18 0
Knockabeys,	72 1 14	40	21	5	5	10	7	5	1	.	.	1	76 10 3	64 15 0
Lagan,	157 3 35	66	37	18	15	28	13	7	5	.	.	5	163 7 8	144 0 0
Mountrush,	181 0 34	210	172	59	65	124	38	31	27	1	2	30	194 3 7	187 0 0
Mullabane,	171 0 26	45	39	15	9	24	8	10	6	.	.	6	89 3 4	110 5 0
Rathgeenan,	147 0 13	68	61	15	11	26	15	20	7	.	.	7	143 16 4	126 15 0
Rogerstown,	242 2 16	13	33	17	18	33	5	8	8	.	.	8	276 10 0	258 5 0
Stormanstown,	536 0 13	406	289	102	95	197	75	66	36	.	.	36	502 17 2	446 10 0
Tattyboys,	105 2 22	30	30	10	14	33	4	5	5	.	.	5	150 0 10	128 0 0
Tullakeel,	716 3 17	343	212	72	78	150	66	48	29	.	.	29	736 3 6	650 5 0
Tully,	115 3 22	74	47	21	21	42	14	7	6	.	.	6	89 5 0	93 0 0
Total,	4,321 2 11	2,150	1,406	545	543	1,088	397	307	213	3	2	218	4,193 6 11	3,886 10 0
Dromin P.:														
Barnaveddoge,	93 3 27	32	53	20	18	38	6	9	8	.	.	8	120 6 8	91 0 0
Dromin,	605 2 10	303	186	128	146	274	62	42	59	2	.	61	578 6 11	696 0 0
Knockdinnin,	224 2 1	64	68	31	22	53	12	13	10	.	.	10	236 1 10	202 5 0
Mooremount,	177 1 33	61	51	8	15	21	12	13	7	1	.	8	122 6 8	178 5 0
Mullacurry,	115 1 27	48	45	8	11	17	8	10	4	.	.	4	112 11 2	101 0 0
Painestown,	204 3 31	69	53	23	25	40	16	11	6	.	.	6	261 3 4	216 10 0
Peughanstown,	19 1 14	.	.	.	.	.	.	.	.	.	.	.	21 15 0	14 0 0
Rathcoole,	218 1 31	36	33	21	10	31	5	4	4	.	.	4	199 8 6	235 10 0
Richardstown,	80 1 17	46	44	10	13	23	9	6	5	.	.	5	111 11 1	96 10 0
Toberdoney,	222 1 18	57	91	4	6	10	10	15	2	.	.	2	291 5 0	247 10 0
	2,042 1 18	721	623	251	266	517	140	123	105	3	.	108	2,189 16 2	2,079 9 0
Dromin T.,*	.	142	92	.	.	.	36	28	.	.	.	.	.	.
Total,	2,042 1 18	863	715	251	266	517	176	151	105	3	.	108	2,189 16 2	2,079 9 0
Drumcar P.:														
Adamstown,	311 3 33	120	97	41	39	80	24	10	14	2	.	16	223 5 3	244 0 0
Ballynogassan,	174 1 33	.	.	8	3	11	.	.	1	.	.	1	140 13 11	133 0 0
Corstown,	284 0 39	27	18	9	13	22	4	4	5	.	.	5	138 14 0	178 10 0
Dillonstown,	460 0 17	251	214	92	102	194	40	32	30	.	1	31	415 4 4	556 0 0
Drumcar,	1,045 2 5	468	400	162	153	315	85	73	58	1	1	60	673 0 1	1,006 15 0
Finvoy,	134 2 12	35	22	11	7	18	6	4	4	.	.	4	94 8 0	93 10 0
Mountdoyle,	124 2 2	30	24	6	11	17	7	5	4	.	.	4	72 3 8	91 0 0
Plunketsland,	72 2 33	12	15	10	4	14	2	2	3	.	.	3	49 0 10	51 0 0
Simonstown,	170 2 38	26	34	12	12	24	6	7	5	1	.	6	90 8 9	104 0 0
Skeaghmore,	83 3 5	36	35	16	15	31	5	5	5	.	.	5	83 16 10	90 10 0
Tullydonnell,	684 1 7	294	238	96	108	204	53	43	43	.	.	43	409 14 10	493 5 0
Verdoestown,	181 2 26	52	51	23	17	40	9	6	6	.	.	6	122 8 10	125 15 0
Willistown,	312 3 26	78	53	22	24	46	13	12	11	2	.	13	286 10 4	299 15 0
	4,041 1 36	1,431	1,201	508	508	1,016	254	214	189	6	2	197	2,999 14 7	3,461 0 0
Annagassan T.,	.	193	223	76	74	150	43	40	33	3	.	36	155 10 0	.
Total,	4,041 1 36	1,624	1,424	584	582	1,166	297	254	222	9	2	233	3,155 4 7	3,464 0 0
Gernonstown P.:														
Castlebellingham,	1,038 2 34	306	294	120	121	241	50	56	49	2	.	51	1,011 18 7	1,784 10 0
Drumleck,	17 3 32	.	.	.	.	.	.	.	.	.	.	.	22 0 0	19 10 0
Drummeenagh,	56 1 35	38	17	7	4	11	8	3	2	1	.	3	56 14 10	59 15 0
Lisne,	188 3 11	210	174	48	50	98	39	31	18	3	.	21	136 11 6	179 15 0
Salmon Weir,	.	.	.	.	.	.	.	.	.	.	.	.	.	1 0 0
	1,301 3 32	555	485	175	175	350	97	90	69	6	.	75	2,129 4 11	2,044 10 0
Castlebellingham T.,	.	665	538	270	269	539	123	107	101	10	.	111	.	.
Total,	1,301 3 32	1,220	1,023	445	444	889	220	197	170	16	.	186	2,129 4 11	2,044 10 0
Kildemock P.:														
Aenglog,	373 1 17	115	96	41	46	87	22	21	17	.	.	17	240 14 6	297 5 0
Drakestown,	364 1 25	95	74	26	19	45	15	15	9	4	.	13	274 0 0	345 5 0

* The village of Dromin, not now containing twenty houses, has been included with the townland of Dromin.

Printed image digitised by the University of Southampton Library Digitisation Unit

LOUTH.

Parishes, Townlands, and Towns.	Area.	Population In 1841. Persons.	Population In 1851 Persons.	Population In 1861. Males.	Population In 1861. Females.	Population In 1861. Total	Houses In 1841. Number	Houses In 1851. Number	Houses In 1861. Inhabited	Houses In 1861. Uninhabited	Houses In 1861. Building.	Houses In 1861. Total.	Valuation Poor Law Valuation in 1851	Valuation General Valuation in 1861.
	A. R. P.												£ s. d.	£ s. d.
KILDEMOCK P.—*con.*														
Hacklin,	183 1 30	58	43	23	25	48	11	10	9	1	.	10	166 16 3	159 0 0
Hunterstown,	166 3 26	252	232	75	66	141	54	43	26	.	.	26	168 3 0	186 15 0
Kilpatrick,	360 3 35	67	69	28	25	53	9	9	7	1	1	9	365 10 0	360 15 0
Millockstown,	600 1 5	198	140	44	60	104	39	26	22	1	.	23	671 14 10	609 10 0
Faughanstown,	517 0 37	215	150	68	69	137	42	34	25	1	.	26	524 7 4	407 5 0
Rathlust,	258 1 8	31	32	10	13	23	7	6	6	.	.	6	240 6 8	206 0 0
Roestown,	421 1 26	73	46	32	28	60	11	8	10	1	1	12	389 8 8	370 0 0
Total,	3,246 1 9	1,104	891	347	351	698	210	172	131	9	2	142	3,051 3 3	2,941 15 0
KILLANNY P., part of:														
Ballyregan,	88 1 35	60	29	11	11	22	9	3	3	.	.	3	68 11 0	75 15 0
Ballytrasna,	52 0 20	62	31	9	17	26	11	6	6	.	.	6	43 7 0	48 10 0
Carrickavallan,	202 2 38	101	55	30	33	63	20	13	12	1	.	13	117 9 0	139 5 0
Corradorran,	109 3 14	38	0	5	5	10	7	2	1	.	.	1	79 7 0	97 0 0
Drumard,	355 3 28	163	94	44	39	83	29	15	13	.	.	13	209 13 0	230 15 0
Essexford,	167 3 0	167	117	36	54	90	30	24	21	.	.	21	133 10 0	162 15 0
Killanny,	88 1 27	64	50	16	25	41	11	9	7	1	.	8	95 14 0	131 10 0
Lennat,	512 0 1	468	262	91	119	210	80	55	40	.	.	40	326 3 0	447 0 0
Tullydrum,	95 3 33	53	33	18	21	39	9	6	9	.	.	9	77 0 0	93 5 0
Tullygowan,	140 0 38	66	47	25	28	53	14	6	9	.	.	9	130 3 6	155 15 0
Tullyrame,	118 2 33	132	83	35	37	72	24	17	13	.	.	13	108 18 0	109 15 0
Total, (a)	1,939 0 27	1,384	810	326	380	706	244	158	134	2	.	136	1,370 15 0	1,741 5 0
KILSARAN P.:														
Boles,	299 0 22	365	95	22	22	44	67	16	10	.	.	10	341 18 2	353 5 0
Greenmount,	533 3 12	261	183	96	114	210	40	33	41	1	.	42	685 19 1	634 0 0
Kilsaran,	491 2 31	223	128	48	48	96	41	24	10	5	.	24	622 11 2	557 5 0
Maine,	671 0 36	167	136	65	72	138	30	27	25	1	.	26	601 2 0	690 0 0
Milestown,	352 2 35	309	169	71	69	140	60	32	28	1	.	29	465 3 10	471 0 0
Mullincross,	509 3 38	281	263	63	66	129	46	50	21	.	1	22	629 3 6	542 15 0
Williamstown,	534 3 34	267	163	75	60	155	50	29	22	.	.	22	618 7 4	583 15 0
	3,393 2 10	1,873	1,142	441	471	912	336	211	166	6	1	175	3,964 5 3	3,831 0 0
Greenmount T.,*	.	225	165	.	.	.	48	37	.	.	.	.	.	.
Kilsaran T.,	.	.	106	40	68	108	.	23	26	1	.	27	.	.
Total,	3,393 2 10	2,098	1,413	481	539	1,020	384	271	192	9	1	202	3,964 5 3	3,831 0 0
LOUTH P., part of:														
Annaghanmoney,	61 1 7	51	47	10	7	17	7	7	3	.	.	3	47 17 0	55 6 0
Castlestate,	7 1 29	36	6	4	2	6	6	1	1	.	.	1	6 0 0	7 15 0
Corrueoghagh,	183 2 36	173	156	63	72	135	29	30	25	1	.	26	144 4 0	161 15 0
Drumgar,	68 0 29	144	29	33	40	73	28	20	12	.	.	12	71 17 0	81 15 0
Edenaquin,	152 3 13	72	35	23	17	40	11	6	7	.	.	7	122 10 0	123 10 0
Lougstate,	59 2 4	14	14	7	5	12	2	2	2	.	.	2	35 5 0	51 15 0
Maff,	185 2 7	62	44	17	18	35	10	6	5	.	.	5	152 0 0	175 10 0
Newtown,	65 2 0	95	50	22	23	45	14	13	10	.	.	16	59 15 0	63 15 0
Oakstate,	126 2 31	143	38	22	22	44	21	8	10	.	.	10	107 8 0	113 5 0
Ravanny,	64 0 19	85	49	16	15	31	15	8	6	.	.	8	59 3 0	64 0 0
Redbog,	220 2 2	.	5	.	.	.	.	1	.	.	.	.	.	8 15 0
Rootate,	165 2 4	139	104	38	35	73	24	16	13	.	.	13	141 1 0	153 10 0
Roustough,	355 3 33	270	153	66	66	132	46	27	21	.	.	21	237 3 0	257 10 0
Sandfield,	80 2 26	47	45	14	20	34	8	6	7	.	.	7	60 14 0	75 10 0
Stenestown, Lower,	181 0 11	83	61	24	29	53	5	13	0	.	.	9	156 0 0	174 10 0
Stenestown, Upper,	62 3 0	36	17	8	6	14	0	3	1	2	.	3	55 3 0	58 0 0
Total (b)	2,011 1 11	1,400	913	367	377	744	232	167	132	3	.	135	1,456 5 0	1,639 15 0
MAPASTOWN P.:														
Bogtown,	273 0 22	21	14	8	7	15	3	3	3	.	.	3	253 0 0	251 10 0
Dowdstown,	218 0 15	136	70	39	34	73	24	14	13	2	.	15	261 10 8	277 15 0
Irishtown,	287 3 23	59	40	25	27	52	10	8	7	.	.	7	263 14 5	274 0 0
Lambtown,	73 3 21	35	31	10	12	22	5	5	4	.	.	4	74 4 2	96 15 0
Mapastown,	224 1 36	77	62	22	23	45	13	11	7	.	.	7	235 0 0	213 5 0
Philibenstown,	214 2 0	20	20	10	5	15	3	4	3	1	.	4	150 3 6	175 0 0
Streamstown,	154 1 17	23	23	12	6	20	3	3	3	.	.	3	170 6 8	165 0 0
Total,	1,446 1 14	371	263	126	116	242	61	48	40	3	.	43	1,445 18 9	1,423 5 0

* The village of Greenmount, not now containing twenty houses, has been included with the townland of Greenmount.
(a) The remainder of the parish of Killanny is in the barony of Farney, county of Monaghan; the entire parish contains 2,522 persons.
(b) The remainder of the parish of Louth is in the baronies of Upper Dundalk and Louth; the entire parish contains 5,458 persons.

Printed image digitised by the University of Southampton Library Digitisation Unit

Parishes, Townlands, and Towns.	Area.	Population					Houses						Valuation	
		In 1841	In 1851.	In 1861.			In 1841.	In 1851.	In 1861.				Poor Law Valuation in 1851	General Valuation in 1861.
		Persons	Persons.	Males.	Females.	Total.	Number	Number	Inhabited.	Uninhabited.	Building.	Total.	£ s. d.	£ s. d.
	A. R. P.													
Mosstown P.:														
Ardlaraghan,	101 2 38	34	29	9	14	23	7	5	4	.	.	4	75 16 8	73 0 0
Cloven,	239 2 37	69	48	22	31	53	11	8	8	1	.	9	201 4 9	211 0 0
Cookspark,	143 0 12	39	36	19	20	39	6	4	4	.	.	4	88 17 4	77 15 0
Duryhole,	11 2 37	12	.	.	.	.	3	.	.	.	.	.	9 10 0	5 10 0
Gumstown,	155 1 3	76	43	16	14	30	16	8	7	.	.	7	104 1 3	82 15 0
Hammondstown,	320 2 36	72	67	28	22	50	13	12	9	.	.	9	350 12 6	245 15 0
Knockaleva,	218 1 31	67	63	42	30	60	11	14	12	.	.	12	108 16 8	128 0 0
Lismanus,	136 3 6	33	8	4	3	7	10	1	1	.	.	1	101 19 2	52 10 0
Listalk,	76 3 20	26	28	13	9	22	5	5	3	.	.	3	50 3 7	68 10 0
Marshalirath,	171 1 35	22	25	10	10	20	3	3	3	.	.	3	131 0 0	141 0 0
Mosstown, North,	234 3 14	81	74	39	26	65	19	11	12	.	.	12	152 10 0	168 0 0
Mosstown, South,	52 3 9	30	21	10	10	20	6	6	6	.	.	6	34 10 10	29 10 0
Mullacapple,	154 0 10	48	23	8	12	20	10	7	5	.	.	5	90 3 4	65 10 0
Newtown Kneckaleva,	328 3 16	80	30	0	9	18	14	8	4	1	.	5	174 19 8	173 0 0
Philipstown,	398 0 29	229	144	64	65	129	49	32	26	.	.	26	276 6 6	273 0 0
Puckstown,	139 1 13	89	41	25	20	45	13	6	6	.	.	6	69 3 10	83 0 0
Rathescar, Middle,	319 0 6	130	123	32	43	74	22	24	12	1	.	13	251 16 8	273 15 0
Rathescar, North,	130 0 31	154	102	48	37	85	29	26	15	.	.	15	90 9 5	121 0 0
Rathescar, South,	26 0 3	29	23	13	9	22	6	5	5	.	.	5	17 13 4	15 0 0
Stafyans,	46 3 17	17	15	2	2	4	4	3	1	1	.	2	75 3 4	36 10 0
Stirue,	46 0 8	.	.	.	.	.	.	.	.	.	.	.	31 0 7	33 15 0
Winterriver	326 0 26	74	58	20	15	35	13	10	8	1	.	9	199 6 8	159 0 0
Woodhouse,	37 1 20	19	26	4	4	8	4	4	1	.	.	1	25 0 0	23 0 0
Total,	3,817 2 25	1,157	1,027	437	412	849	265	202	152	5	.	157	2,673 11 5	2,589 15 0
Philipstown P.:														
Achnt,	367 3 34	131	59	36	30	66	20	17	13	2	.	15	377 17 6	330 5 0
Annagh,	73 1 24	22	9	3	6	9	3	2	2	.	.	2	61 0 6	65 5 0
Calga,	257 3 3	164	106	45	33	78	29	27	17	.	.	17	244 7 8	243 10 0
Edmondstown,	486 1 14	280	215	100	105	205	55	49	46	.	.	46	470 2 9	457 0 0
Nicholastown,	501 3 29	97	57	20	13	33	20	9	8	1	.	9	356 19 1	391 10 0
Philipstown,	194 2 28	96	77	42	42	84	18	18	17	.	.	17	220 11 10	212 0 0
Rathnestin,	634 2 35	362	294	102	124	226	64	59	49	.	.	49	776 6 4	620 10 0
Reaghstown,	735 1 21	517	398	151	167	318	94	91	76	.	.	76	701 17 5	619 0 0
Thomastown,	407 3 4	.	63	23	16	39	.	15	11	.	.	11	656 16 7	463 15 0
Total,	3,659 3 32	1,669	1,309	522	536	1,058	303	287	239	3	.	242	3,874 19 8	3,421 15 0
Richardstown P.:														
Richardstown,	1,039 2 38	543	499	157	169	326	109	96	67	.	.	67	1,131 17 4	1,259 0 0
Shanlis P.:														
Ballygowan,	314 3 6	104	87	53	51	104	17	17	19	.	.	19	300 1 10	301 10 0
Blakestown,	381 0 36	75	81	21	22	43	14	15	9	1	.	10	453 15 10	451 5 0
Mullacloe,	217 3 7	44	30	21	15	36	6	5	7	.	.	7	380 10 0	274 10 0
Oberstown,	220 1 10	66	48	23	19	42	16	12	9	.	.	9	231 15 0	231 0 0
Shanlis,	904 0 39	221	182	66	63	129	38	33	24	1	.	25	514 19 5	941 0 0
Total,	2,036 1 14	530	428	184	170	354	91	82	68	2	.	70	2,131 2 1	2,199 5 0
Smarmore P.:														
Begland,	18 2 24	.	.	.	.	.	.	.	.	.	.	.	21 16 8	10 0 0
Clinde,	25 0 6	20	20	13	10	23	2	3	4	.	.	4	35 5 0	29 5 0
Hurlstone,	274 0 13	94	70	32	32	64	15	11	11	.	.	11	203 15 6	200 5 0
Purcellstown,	156 3 9	21	20	12	13	25	4	5	3	.	.	3	175 3 4	175 15 0
Smarmore,	1,119 1 15	304	224	101	92	193	59	39	33	.	1	34	1,310 11 0	1,252 5 0
Total,	1,595 3 27	439	343	158	147	305	71	58	51	.	1	52	1,738 14 6	1,755 10 0
Stabannan P.:														
Braginstown,	1,266 2 15	365	264	85	73	158	54	47	28	.	.	28	935 12 6	1,502 10 0
Charleville,	510 3 32	309	230	63	65	128	58	39	26	.	.	26	503 9 2	988 5 0
Dromgoolestown,	247 0 32	125	153	66	70	136	26	29	27	1	.	28	313 5 2	327 0 0
Drumcashel,	1,060 3 24	369	240	101	98	199	66	45	36	.	2	38	917 3 2	1,078 10 0
Pollbrock,	106 3 12	234	200	62	67	129	44	39	27	.	.	27	95 7 8	132 0 0
Roodstown,	685 1 27	208	172	80	89	169	35	34	27	.	.	27	611 5 11	734 15 0
Stabannan,	498 3 29	263	336	155	176	331	50	71	71	2	.	73	464 19 3	552 10 0
	4,376 3 11	1,884	1,595	612	638	1,250	330	304	242	3	2	247	3,831 2 10	5,310 10 0
Dromgoolestown T.,*	.	107	.	.	.	.	22	.	.	.	.	.	.	.
Stabannan T.,*	.	243	117	.	.	.	63	25	.	.	.	.	.	.
Total,	4,376 3 11	2,234	1,712	612	638	1,250	415	329	242	3	2	247	3,831 2 10	5,310 10 0

* Neither of the villages of Dromgoolestown or Stabannan now containing twenty houses, their population has been included with the townlands Dromgoolestown and Stabannan respectively.

Printed image digitised by the University of Southampton Library Digitisation Unit

LOUTH.

Parishes, Townlands, and Towns.	Area.	Population In 1841. Persons.	Population In 1851. Persons.	Population In 1861. Males.	Population In 1861. Females.	Population In 1861. Total.	Houses In 1841. Number.	Houses In 1851. Number.	Houses In 1861. Inhabited.	Houses In 1861. Uninhabited.	Houses In 1861. Building.	Houses In 1861. Total.	Valuation: Poor Law Valuation in 1851. £ s. d.	Valuation: General Valuation in 1861. £ s. d.
	A. R. P.													
STICKILLIN P.:														
Harristown,	282 0 31	69	52	26	22	40	10	9	10	.	.	10	331 3 4	362 10 0
Heathstown,	346 3 50	97	80	37	39	76	15	14	13	.	.	13	456 8 4	410 0 0
Stickillin,	730 2 29	182	143	79	55	134	30	29	24	.	.	24	879 18 4	886 10 0
Total,	1,361 3 10	348	275	142	116	250	55	52	47	.	.	47	1,717 10 0	1,659 0 0
TALLANSTOWN P.:														
Arthurstown,	502 2 34	132	111	24	29	53	27	20	11	4	.	15	637 15 6	576 5 0
Arthurstown, Little,	73 2 36	5	.	.	.	.	1	.	.	.	.	.	100 8 4	82 0 0
Cavanrobert,	77 3 21	23	20	15	7	22	4	5	5	2	.	5	85 13 4	80 10 0
Listeany,	048 3 0	126	43	39	35	74	30	16	14	.	.	14	1,150 1 10	939 0 0
Louth Hall,	1,027 0 5	296	248	101	76	177	58	47	31	3	.	34	1,394 12 2	1,227 0 0
Mullamore,	103 0 27	7	37	13	19	32	1	6	8	.	.	8	120 2 1	104 10 0
Rathbedy,	204 1 4	216	120	43	40	83	38	24	18	1	1	20	315 9 2	263 0 0
Rathory,	227 1 13	46	44	8	9	17	6	9	3	1	.	4	266 10 0	251 0 0
Thomastown,	65 1 5	82	6	2	3	5	15	1	1	.	.	1	109 10 0	75 0 0
Total,	3,310 0 25	933	637	245	218	463	180	126	89	11	1	101	4,130 17 5	3,618 5 0

BARONY OF DROGHEDA.

BALLYMAKENNY P., pt. of:														
Ballymakenny,	421 0 26	172	150	69	63	132	29	28	24	1	.	25	330 1 9	334 0 0
Carntown,	427 0 21	108	75	43	30	73	20	15	11	1	.	12	271 19 7	367 0 0
Total, (c)	040 1 7	280	225	112	93	205	49	43	35	2	.	37	602 1 4	701 0 0
ST. PETER'S P., part of:														
Ballypark,	23 0 4	9	7	1	2	3	1	3	1	1	.	2	47 18 7	36 10 0
Carntown,	36 3 0	.	8	3	1	4	.	1	1	.	.	1	190 19 7	93 5 0
Commons,	200 3 23	85	69	29	24	53	17	16	12	.	.	12	237 5 0	472 0 0
Greenhatter,	116 0 2	191	121	63	74	137	44	30	35	.	.	35	291 19 10	537 10 0
Killineer,	1,004 3 38	197	172	70	64	134	36	53	25	1	.	26	1,059 18 9	835 0 0
Liscarry,	61 2 37	7	6	3	.	3	1	1	1	.	.	1	59 0 0	49 0 0
Letoke,	124 1 23	20	10	10	12	22	8	3	3	.	.	3	225 0 0	164 10 0
Monaymore, part of,	518 3 13	240	224	110	121	231	47	51	39	.	.	39	1,190 16 1	999 10 0
Townrath,	420 1 15	131	93	29	40	69	26	21	12	.	.	12	591 4 3	667 0 0
Twenties,	156 1 20	26	17	13	15	28	7	5	5	1	.	6	234 7 0	244 5 0
Yellowbatter, part of,	484 3 15	1,043	1,063	540	594	1,134	227	264	277	3	.	280	952 12 5	1,323 5 0
	3,209 0 36	1,949	1,795	871	947	1,818	409	428	411	6	.	417	5,039 2 6	5,331 15 0
Wallace's Row T.,*	.	.	308	.	.	.	.	70	.	.	.	.	.	.
Total, (d)	3,209 0 36	1,949	2,103	871	947	1,810	409	504	411	6	.	417	5,039 2 6	5,331 15 0

BARONY OF DUNDALK, LOWER.

BALLYBOYS P.:														
Ballurgan,	1,435 3 6	748	647	258	273	531	124	120	101	8	.	107	850 13 0	946 10 0
BALLYMASCANLAN P., part of:														
Aghaboys,	277 2 4	60	130	42	42	84	14	26	11	.	.	11	262 4 0	415 0 0
Aghameon,	343 0 18	73	44	19	15	34	11	8	6	.	.	6	60 3 0	61 15 0
Aghnaskeagh,	321 3 9	281	244	85	103	188	56	49	41	.	.	41	139 16 0	196 10 0
Annaloughan,	1,078 2 25	123	267	119	137	256	18	51	42	.	.	42	286 19 0	322 15 0
Annies,	129 2 0	100	73	35	39	74	12	11	11	.	.	11	102 14 0	129 15 0
Ballygoly,	107 0 10	72	60	21	21	42	12	11	9	.	.	8	59 11 0	58 0 0
Ballymakallett,	1,148 0 38	549	383	173	150	331	108	86	74	.	.	74	226 0 0	265 10 0
Ballymascanlan,	210 2 38	78	95	52	45	97	18	19	18	5	.	23	285 5 0	351 15 0
Broughattin,	68 3 25	110	71	21	26	47	20	10	12	.	.	12	48 3 0	64 10 0
Carrickcarnan,	350 2 13	197	195	67	82	149	35	34	30	.	.	30	126 3 0	192 15 0
Clametrock,	290 0 9	217	154	72	85	157	48	42	32	2	.	34	156 10 0	331 0 0
Culfore,	84 1 30	56	18	11	18	29	6	8	7	.	.	7	67 16 0	81 5 0
Doolargy,	1,222 0 4	563	551	225	251	476	82	101	85	1	.	86	420 15 0	520 5 0
Drumad,	308 2 17	61	27	10	9	19	9	3	4	.	.	4	92 14 0	91 5 0
Drumnacarra,	201 3 8	150	116	30	51	87	31	25	13	.	.	18	87 6 0	107 15 0

* The population of Wallace's Row is included with that portion of the townland of Yellowbatter lying outside the borough of Drogheda.
(c) The remainder of the parish of Ballymakenny is in the barony of Ferrard; the entire parish contains 355 persons.
(d) The remainder of the parish of St. Peter is in the municipal borough of Drogheda; the entire parish, including the inmates of Public Institutions, contains 12,079 persons.

Printed image digitised by the University of Southampton Library Digitisation Unit

Parishes, Townlands, and Towns.	Area.	Population					Houses						Valuation	
		In 1841.	In 1851.	In 1861.			In 1841.	In 1851.	In 1861.				Poor Law Valuation in 1861	General Valuation in 1861.
		Persons.	Persons.	Males	Females.	Total	Number	Number.	Inhabited.	Uninhabited.	Building.	Total.		
Ballymascanlan P., part of—*continued.*	A. R. P.												£ s. d.	£ s. d.
Drumnasillagh,	173 0 34	86	91	51	52	103	17	14	16	.	.	16	90 14 0	120 15 0
Edentober,	458 1 16	235	260	97	124	221	45	51	45	2	1	48	111 17 0	171 10 0
Faughart, Lower,	331 1 11	308	208	105	122	227	58	44	44	2	.	46	245 3 0	476 15 0
Faughart, Upper,	452 0 18	164	164	50	71	139	29	27	24	2	.	26	265 1 0	410 5 0
Feede,	445 0 29	124	148	59	58	117	18	24	21	.	.	21	94 10 0	114 15 0
Jonkiostown,	976 1 0	602	426	178	169	347	106	90	69	.	.	69	299 0 0	300 15 0
Killin,	354 2 6	88	78	33	35	60	16	14	12	.	.	12	103 0 0	94 5 0
Loughanmore,	186 1 29	74	79	20	32	60	10	11	8	.	.	8	155 5 0	171 0 0
Monascreebs,	434 2 10	251	183	85	70	155	47	36	30	1	.	31	205 14 0	257 5 0
Moneycrookroe,	378 0 10	23	0	3	2	5	3	4	1	.	.	1	42 10 0	33 0 0
Mullaghattin,	283 1 7	21	10	4	5	9	3	1	1	.	.	1	38 0 0	36 5 0
Navan,	140 3 15	33	20	5	3	0	4	4	2	1	.	3	126 10 0	154 10 0
Piedmont,	428 1 20	258	209	72	73	145	40	37	26	.	.	26	334 6 0	359 15 0
Plaster,	312 1 20	168	151	48	46	94	31	25	18	2	.	20	208 12 0	407 15 0
Proleek,	439 2 16	302	269	123	102	225	64	52	47	1	.	48	257 0 0	326 10 0
Proleek Acres,	59 3 9	19	19	4	7	11	4	6	4	.	.	4	93 0 0	202 10 0
Rampark,	412 1 7	367	278	107	115	222	58	56	44	3	.	47	215 13 0	307 5 0
Ravensdale Park, or Anaverne,	2,343 0 18	301	290	110	120	238	59	57	45	.	.	45	565 2 0	623 15 0
Rockmarshall,	569 2 30	267	69	24	28	52	43	14	12	.	.	12	51 15 0	51 5 0
Spellickmee,	290 3 19	71	20	14	7	21	15	4	3	.	.	3	77 18 0	55 10 0
Whitemill,	110 2 30	97	62	34	29	63	19	19	12	.	.	12	71 10 0	107 0 0
Total (c)	11,620 0 29	6,565	5,474	2,246	2,352	4,600	1,169	1,077	884	22	1	907	6,104 9 0	7,954 0 0
Carlingford P.:														
Ardaghy,	443 0 0	232	237	100	110	210	45	46	30	1	.	40	80 16 0	112 15 0
Ardtully Beg,	54 2 21	42	30	10	14	24	9	6	5	.	.	5	42 0 0	52 0 0
Ardtully More,	99 2 3	13	9	6	8	14	2	2	2	.	.	2	95 0 0	92 10 0
Ballagan,	470 0 36	306	201	103	96	199	46	36	33	.	.	33	445 0 0	490 0 0
Ballaverty,	214 2 10	78	61	23	14	37	14	15	5	.	.	5	90 13 0	118 10 0
Ballinteskin,	607 1 35	300	278	137	139	276	54	53	49	4	1	54	117 0 0	161 5 0
Ballog,	147 0 27	55	31	7	4	11	8	7	2	1	.	3	135 0 0	149 15 0
Ballynamaghery,	184 2 28	163	120	45	61	106	30	24	19	1	.	20	157 18 0	152 15 0
Ballynemony (*Bradshaw*),	106 0 0	80	44	28	26	50	10	7	9	1	.	10	89 11 0	114 5 0
Ballynamony (*Murphy*)	175 3 21	127	67	32	30	62	24	11	10	.	.	10	167 3 0	171 5 0
Ballyonan,	851 0 10	432	364	151	150	309	80	69	56	6	.	62	175 10 0	215 5 0
Ballytrasna,	36 2 23	15	11	3	3	6	4	4	1	.	.	1	35 10 0	35 0 0
Bovan,	514 1 35	269	262	106	118	224	51	51	43	.	.	43	101 11 0	123 5 0
Benagh,	233 3 24	156	120	40	41	87	28	27	21	.	1	22	93 5 0	91 15 0
Castlecarragh,	366 3 38	203	152	56	67	123	30	30	23	2	.	25	291 19 0	312 0 0
Castletowncooley,	1,211 2 18	305	443	169	176	345	155	106	68	1	1	70	453 16 0	532 0 0
Commons,	574 0 15	579	398	178	202	380	119	115	92	18	.	110	105 4 0	210 18 0
Corcannucklagh,	749 1 36	480	412	154	200	354	90	94	77	5	.	82	176 11 0	205 5 0
Corrakit,	813 2 30	171	156	70	68	146	32	27	26	.	.	28	77 12 0	93 15 0
Drumwallagh,	453 0 29	512	469	205	235	440	99	96	90	10	4	104	234 19 0	290 10 0
Earl's Quarter,	117 1 3	75	52	21	23	44	11	11	8	1	.	9	59 2 0	65 10 0
Galtrimsland,	147 1 19	134	113	35	44	79	22	22	17	.	.	17	121 5 0	124 15 0
Glenaore,	2,206 2 11	506	335	131	127	258	99	74	53	2	.	55	280 14 0	359 0 0
Grange, Irish,	503 1 30	316	183	108	106	214	57	49	40	.	.	40	224 2 0	259 5 0
Grange, Old,	83 3 20	10	13	0	4	12	2	2	2	.	.	2	84 10 0	95 0 0
Greenore,	257 2 4	198	137	60	60	120	24	24	23	.	.	23	90 16 0	134 10 0
Knocknagoran,	259 1 9	356	280	124	130	254	68	66	53	7	.	60	186 16 0	252 0 0
Liberties of Carlingford,	2,321 3 2	635	604	213	250	463	151	123	92	11	.	103	1,577 5 0	2,043 4 0
Li-lea,	562 3 13	300	265	109	98	207	58	54	44	3	.	47	86 4 0	118 0 0
Lugbriscan,	42 0 28	27	7	.	.	.	4	3	.	.	.	.	32 4 0	35 15 0
Maddoxgardeo,	1 3 5	10	0	3	4	7	1	1	1	.	.	1		2 10 0
Maddoxland,	188 2 2	287	248	127	119	246	53	49	45	2	.	47	97 8 0	131 0 0
Millgrange,	339 2 5	300	215	73	77	150	60	50	33	1	.	34	303 0 0	345 5 0
Monksland,	302 0 24	163	138	48	63	111	28	27	10	2	.	21	277 2 0	328 0 0
Mountbagnall,	347 2 4	84	85	18	17	35	14	14	6	2	.	8	311 7 0	337 10 0
Muchgrange,	316 2 6	319	209	72	75	147	53	43	26	5	.	31	310 0 0	326 15 0
Mucklagh,	99 0 15	34	14	3	2	5	5	2	1	1	.	2	96 0 0	106 10 0
Mullabane,	174 3 2	70	67	31	28	59	10	13	11	.	.	11	153 5 0	153 10 0
Mullaghattin,	175 3 22	60	59	23	24	47	14	11	11	.	1	12	42 15 0	51 0 0
Mullaten,	180 0 32	124	93	37	41	78	18	18	18	.	.	15	124 3 0	147 10 0
Petestown,	60 0 37	33	14	8	5	13	0	3	2	.	.	2	57 10 0	51 0 0
Rath,	80 2 15	49	27	19	15	34	8	6	5	.	.	5	17 0 0	40 10 0
Rathcor,	654 1 4	414	238	120	128	254	75	56	47	3	1	51	624 12 0	619 0 0
Rath, Lower,	156 0 4	167	144	68	85	153	32	30	30	.	.	30	137 10 0	161 5 0
Seeerna,	33 0 11	26	28	7	12	19	7	6	0	.	.	6	30 0 0	27 0 0

(c) The remainder of the parish of Ballymascanlan is in the barony of Dundalk, Upper; the entire parish contains 4,653 persons.

Pnnted image digitised by the University of Southampton Library Digitisation Unit

LOUTH.

Parishes, Townlands, and Towns.	Area.	Population: In 1841. Persons	Population: In 1851. Persons.	Population: In 1861. Males.	Population: In 1861. Females.	Population: In 1861. Total.	Houses: In 1841. Number.	Houses: In 1851. Number.	Houses: In 1861. Inhabited.	Houses: In 1861. Uninhabited.	Houses: In 1861. Building.	Houses: In 1861. Total.	Valuation: Poor Law Valuation in 1851.	Valuation: General Valuation in 1861.
	A. R. P.												£ s. d.	£ s. d.
CARLINGFORD P.—*con.*														
Templetown,	436 3 22	499	301	138	159	297	87	71	58	4	.	62	434 5 0	469 0 0
Tullaghomeath,	719 0 2	170	144	55	60	115	30	28	22	1	.	23	72 6 0	89 0 0
Whitestown,	356 1 12	158	83	37	43	80	30	22	18	.	.	18	389 18 0	424 5 0
Willville,	540 2 1	243	109	63	66	129	39	34	25	.	.	25	540 15 0	555 10 0
	19,984 1 31	10,930	8,224	3,402	3,637	7,039	2,010	1,736	1,685	95	9	1,469	10,042 17 0	11,611 12 0
Carlingford T.,	.	1,110	837	386	391	777	270	276	159	53	1	213	.	.
Rathcor T.,*	.	175	163	.	.	.	36	26	.	.	.	.	.	.
Whitestown T.,	.	334	223	95	121	216	62	61	45	.	.	45	.	.
Total,	19,984 1 31	12,556	9,437	3,883	4,149	8,032	2,376	2,101	1,589	148	10	1,747	10,042 17 0	11,611 12 0
CASTLETOWN P. pt. of (*f*)														
Bellurgan,	562 3 35	325	172	78	73	151	48	34	28	1	.	29	431 0 0	492 10 0

BARONY OF DUNDALK, UPPER.

BALLYBARRACK P.:														
Ballybarrack,	428 0 19	164	125	53	60	113	27	27	26	1	.	27	412 7 0	451 0 0
Carnanbragagh,	107 1 5	28	34	16	15	31	4	4	4	.	.	4	105 5 0	112 0 0
Killally,	116 1 22	13	17	8	10	18	2	2	2	.	.	2	108 13 0	117 15 0
Littlemill,	103 2 8	39	68	14	10	24	10	12	4	1	.	5	106 10 0	111 15 0
Newtownbabe,	187 2 29	37	21	16	10	26	8	4	4	.	.	4	166 15 0	186 15 0
Rath,	75 1 22	20	34	18	23	41	5	5	5	.	.	5	74 5 0	98 0 0
	1,016 1 25	301	294	130	128	258	54	54	45	2	.	47	973 15 0	1,077 5 0
Dundalk *Workhouse*,	.	.	988	118	206	324	.	3	1	.	.	1	.	.
Total,	1,016 1 25	301	1,282	248	334	582	54	57	46	2	.	48	973 15 0	1,077 5 0
BALLYMASCANLAN P., part of: (*g*)														
Kilcurry,	177 1 11	109	71	28	25	53	22	19	10	6	.	16	151 5 0	183 10 0
BARRONSTOWN P.:														
Ballinurd,	219 2 37	56	40	15	19	34	9	6	6	.	.	6	154 0 0	167 0 0
Balrobin,	214 2 15	41	37	12	20	38	7	6	6	.	.	6	233 6 0	242 10 0
Barronstown,	513 1 8	156	164	78	65	143	25	26	22	.	.	22	439 4 0	463 5 0
Carrickalust,	61 2 26	49	37	11	15	26	8	7	6	1	.	7	42 4 0	41 15 0
Carrickrobin,	246 1 15	107	93	50	42	92	20	19	20	.	.	20	151 10 0	147 10 0
Cannicar,	133 0 28	30	35	12	9	21	6	6	5	.	.	5	95 3 0	100 5 0
Derryfalone,	159 1 14	49	22	10	22	40	8	5	8	.	.	8	100 0 0	99 10 0
Glebe,	16 0 11	34	18	10	6	16	5	4	3	.	.	3	} 11 8 0	{ 13 10 0
Glebe Bog,	2 3 17	.	.	.	.	.	.	.	.	.	.	.		{ 0 5 0
Lacknagreagh,	83 2 38	43	37	8	14	22	7	9	6	2	.	8	55 5 0	54 10 0
Magheroagh,	259 1 37	158	90	43	41	84	30	17	17	.	.	17	188 17 0	192 15 0
Milltown,	59 3 25	108	76	34	38	72	21	14	15	.	.	15	} 51 9 0	{ 56 15 0
Milltown Bog,	13 0 31	27	10	3	3	0	3	4	2	1	.	3		{ 1 10 0
Plaster,	225 1 3	101	75	22	28	50	17	15	12	1	.	13	140 10 0	149 5 0
Total,	2,206 2 25	987	727	316	328	644	171	140	128	5	.	133	1,662 5 0	1,730 10 0
CASTLETOWN P., part of:														
Acarreagh,	106 1 37	43	19	19	21	40	7	3	6	.	.	6	85 0 0	96 5 0
Balregan,	184 1 30	69	85	24	32	56	12	17	12	2	.	14	297 0 0	382 15 0
Castletown,	377 2 2	184	371	79	86	165	39	79	38	5	.	43	482 5 0	599 5 0
Farrardreg,	134 1 1	81	90	26	30	56	16	20	14	.	1	15	166 7 0	230 0 0
Newtownbalregan,	733 1 26	197	190	80	71	151	36	32	25	1	.	26	569 16 0	689 5 0
Stranacarry,	72 1 28	29	22	12	12	24	8	7	5	.	.	5	106 10 0	130 10 0
Tankardstock,	332 3 8	105	71	39	31	70	20	14	14	.	.	14	244 0 0	272 10 0
Tatestra,	106 2 11	10	13	7	6	13	3	3	3	.	.	3	98 10 0	111 10 0
Total, (*h*)	2,047 3 13	718	860	286	289	575	141	175	117	8	1	126	2,051 8 0	2,492 0 0
CREGGAN P., part of:														
Annaghvacky,	309 3 35	129	103	30	40	70	27	24	16	3	.	19	216 15 0	281 5 0
Cavanamore,	219 1 18	63	29	12	23	35	13	9	8	.	.	8	179 5 0	222 0 0
Clonaleenaghan,	311 2 16	89	65	17	19	36	5	8	6	1	.	7	224 10 0	248 0 0
Courtbane,	421 2 0	366	310	115	126	241	63	60	58	1	.	61	163 1 0	210 5 0
Killyoleasy,	75 1 12	142	75	19	30	49	25	13	15	.	.	15	41 19 0	44 10 0

* The village of Rathcor, not now containing twenty houses, has been included with the townland of Rathcor.
(*f*) The remainder of the parish of Castletown is in the barony of Dundalk, Upper; the entire parish contains 726 persons.
(*g*) The remainder of the parish of Ballymascanlan is in the barony of Dundalk, Lower; the entire parish contains 4,653 persons.
(*h*) See note (*f*).

Printed image digitised by the University of Southampton Library Digitisation Unit

Parishes, Townlands, and Towns.	Area.	Population: In 1841. Persons.	Population: In 1851. Persons.	Population: In 1861. Males.	Population: In 1861. Females.	Population: In 1861. Total.	Houses: In 1841. Number.	Houses: In 1851. Number.	Houses: In 1861. Inhabited	Houses: In 1861. Uninhabited	Houses: In 1861. Building	Houses: In 1861. Total.	Valuation: Poor Law Valuation in 1851	Valuation: General Valuation in 1861.
	A. R. P.												£ s. d.	£ s. d.
CREGGAN P., pt of—*con.*														
Rassan,	640 1 11	448	337	124	165	209	89	68	64	.	.	64	255 16 0	286 5 0
Shanmullagh,	229 3 22	245	142	64	67	131	48	36	38	1	.	39	135 16 0	160 0 0
Sheelagh,	290 0 23	208	155	72	73	145	43	36	36	.	.	36	141 12 0	146 10 0
Tawnamore,	195 0 2	146	91	44	40	84	36	24	18	.	.	18	102 0 0	118 10 0
Treagh,	253 2 35	113	114	46	48	94	17	20	15	1	.	16	136 12 0	140 15 0
Total, (i)	2,991 3 10	1,899	1,411	543	631	1,174	366	303	266	7	.	273	1,617 6 0	1,858 0 0
DUNBIN P.:														
Allardstown,	82 2 30	54	50	16	15	31	10	10	6	.	.	6	56 16 0	93 0 0
Carnroe,	106 2 4	55	31	9	10	19	13	7	6	.	.	6	89 6 0	135 15 0
Cavan,	92 3 19	71	47	16	29	45	10	8	8	.	.	8	68 0 0	82 10 0
Donaghmore,	540 1 31	355	201	120	105	225	71	57	48	1	.	49	452 6 0	579 15 0
Dunbin, Big,	423 3 10	231	168	73	69	142	44	37	30	.	.	30	323 15 0	381 15 0
Dunbin, Little,	140 0 8	65	51	19	14	33	12	10	9	.	.	9	120 3 0	137 15 0
Kilcurly,	437 3 30	167	86	51	47	98	36	26	20	.	.	20	367 7 0	493 15 0
Knockcor,	55 3 6	15	10	2	3	5	3	3	2	.	.	2	51 10 0	56 0 0
Tatesand Carran Park,	132 3 35	50	91	25	28	53	7	15	9	.	.	9	99 9 0	118 0 0
Thomastown,	136 0 29	52	41	13	8	21	13	9	4	.	.	4	117 12 0	149 10 0
Total,	2,169 1 2	1,115	656	344	328	672	221	182	142	1	.	143	1,746 10 0	2,227 15 0
DUNDALK P.:														
Ballyrahattin,	105 2 36	7	11	3	7	10	2	2	2	.	.	2	107 10 0	165 10 0
Cambrickville,	43 1 1	13	17	15	10	34	4	5	7	.	.	7	106 12 0	153 5 0
Carn Beg,	135 1 7	47	54	23	19	42	8	0	7	.	.	7	164 1 0	296 0 0
Carn More,	72 0 17	12	.	13	17	30	3	.	5	1	.	6	79 15 0	84 10 0
Crumlin,	174 3 5	72	50	32	25	57	11	11	11	.	.	11	146 12 0	327 0 0
Demesne,	373 3 23	36	42	17	10	35	6	8	7	1	.	8	622 10 0	865 0 0
Dowdallshill,	442 1 36	609	467	214	196	410	130	110	93	4	.	97	521 19 0	610 5 0
Fairhill,	233 2 30	93	56	18	29	47	16	10	10	.	.	10	302 8 0	483 10 0
Glebe,	30 3 1	13	21	6	5	11	3	3	3	.	.	3	32 0 0	37 5 0
Lisdoo,	120 2 1	176	157	97	102	199	35	40	34	1	.	35	202 7 0	256 5 0
Lisnawully,	283 1 24	63	16	21	26	47	12	7	8	.	.	8	351 5 0	371 15 0
Marshes, Lower,	590 0 13	120	65	19	15	34	24	13	6	.	.	6	886 9 0	1,120 10 0
Marshes, Upper,	795 1 4	353	225	102	107	209	68	45	39	.	.	39	967 5 0	1,025 5 0
Marsh, North,	337 3 36	120	93	19	23	42	23	20	7	2	.	9	361 14 0	421 5 0
Marsh, South,	790 1 39	141	104	50	46	96	24	20	15	2	.	17	669 7 0	769 15 0
Moorland,	161 1 22	56	35	53	47	100	13	15	20	4	.	24	185 9 0	300 5 0
Mounthamilton,	217 3 27	24	70	17	10	27	5	14	5	.	.	5	323 12 0	674 0 0
Muilagharlin,	242 2 33	47	59	26	32	58	11	12	11	1	.	12	231 14 0	282 0 0
Point,	153 2 14	158	361	68	63	131	30	70	32	2	.	34	112 18 0	289 10 0
Priorland,	171 2 24	106	90	56	61	117	24	20	20	.	.	20	214 4 0	361 15 0
Redcow,	164 1 17	96	80	31	27	58	16	16	11	.	.	11	144 19 0	202 10 0
Sportsman's Hall,	124 3 31	70	61	15	17	32	10	10	6	1	.	7	145 0 0	263 10 0
Townparks (*Military*),	435 2 21	6	06	477	.	477	1	2	1	.	.	1	15,285 18 7	14,989 5 0
	6,201 3 26	2,422	2,351	1,392	911	2,303	479	470	360	19	.	379	22,185 8 7	24,367 15 0
Dundalk T.,		10,782	9,841	4,987	5,373	10,360	1,956	1,862	1,847	66	16	1,929	.	.
„ *County Infirmary*,	.	.	33	23	12	35	.	2	1	.	.	1	.	.
„ *Gaol*,	.	.	121	23	10	33	.	8	1	.	.	1	.	.
Total,	6,201 3 26	13,204	12,346	6,425	6,306	12,731	2,435	2,337	2,209	85	16	2,310	22,185 8 7	24,367 15 0
FAUGHART P.:														
Baltiggan,	437 3 25	369	252	105	108	213	61	57	53	5	.	58	518 11 0	643 0 0
Carrickedmond,	574 1 13	491	390	169	173	342	92	78	71	6	.	77	455 6 0	574 5 0
Dungooly,	609 2 53	431	327	156	133	289	62	63	61	.	.	61	470 0 0	497 5 0
Lurgankeel,	611 0 5	536	493	173	220	393	113	120	104	5	.	109	512 0 0	549 10 0
Raskeagh,	247 2 0	102	70	42	54	96	17	17	18	2	.	20	168 4 0	220 10 0
Total,	2,480 1 36	1,869	1,532	645	688	1,333	365	335	307	18	.	325	2,136 5 0	2,484 10 0
HAGGARDSTOWN P.:														
Haggardstown,	1,400 0 21	639	410	209	191	400	116	75	71	6	.	77	1,413 7 0	1,740 15 0
Blackrock T.,	.	507	508	190	226	416	119	113	81	21	.	102	.	.
Total,	1,400 0 21	1,146	918	399	417	816	235	190	152	27	.	179	1,413 7 0	1,740 15 0
HAYNESTOWN P.:														
Cavan,	147 0 37	94	40	8	10	10	13	0	6	.	.	6	147 2 0	175 15 0
Dunmahon,	421 1 14	204	221	69	89	178	39	43	31	.	.	31	353 19 0	535 10 0
Haynestown,	1,292 3 27	119	93	47	50	97	19	17	19	1	.	20	1,152 10 0	1,696 10 0
Rathroal,	118 3 31	28	26	15	9	24	8	7	4	.	.	4	108 15 0	118 15 0
Total,	1,980 1 20	445	585	159	158	317	79	75	60	1	.	61	1,762 6 0	2,526 10 0

(i) The remainder of the parish of Creggan is in the barony of Fews, Upper, county of Armagh; the entire parish contains 11,416 persons.

Pnnted image digitised by the University of Southampton Library Digitisation Unit

LOUTH.

Parishes, Townlands, and Towns.	Area.	Population: In 1841. Persons.	Population: In 1851. Persons.	Population: In 1861. Males	Population: In 1861. Females	Population: In 1861. Total.	Houses: In 1841. Number.	Houses: In 1851. Number.	Houses: In 1861. Inhabited.	Houses: In 1861. Uninhabited.	Houses: In 1861. Building.	Houses: In 1861. Total.	Valuation: Poor Law Valuation in 1851	Valuation: General Valuation in 1861.
	A. R. P.												£ s. d.	£ s. d.
INISHKEEN P., part of:														
Carnelogliun,	166 3 16	78	59	25	19	44	14	13	10	.	.	10	101 17 0	120 15 0
Drumsamoot,	96 0 20	48	50	19	22	41	11	11	9	.	.	9	66 15 0	66 0 0
Edenagrena,	163 0 30	55	29	17	11	28	10	6	5	.	.	5	92 15 0	86 15 0
Gorteen,	263 1 0	280	196	85	96	181	50	46	46	.	.	46	165 19 0	179 15 0
Killecomner,	107 3 24	63	48	17	18	35	12	11	11	.	.	11	60 0 0	66 10 0
Tattynaskeagh, or Thorathold,	179 2 1	95	72	34	30	64	16	18	16	1	.	17	105 17 0	123 15 0
Topress,	139 3 7	37	29	15	12	27	6	5	5	.	.	5	80 12 0	75 0 0
Total, (j)	1,116 2 21	614	483	212	208	420	110	110	102	1	.	103	673 15 0	718 10 0
KANE P.:														
Kane,	109 0 2	5	4	3	3	6	1	1	1	.	.	1	80 0 0	106 10 0
Killie,	190 2 21	68	42	35	20	64	12	12	10	1	.	11	175 15 0	249 5 0
Knockagh,	146 0 19	80	47	26	22	48	14	10	7	.	.	7	116 1 0	137 0 0
Roche,	35 1 36	.	.	.	.	.	.	.	.	.	.	.	24 0 0	30 0 0
Sliove,	140 1 4	150	131	52	49	101	33	31	27	2	.	29	120 19 0	144 0 0
Stumpa,	122 0 16	60	77	22	24	46	10	15	9	.	.	9	82 9 0	103 0 0
Total,	749 2 18	363	301	138	127	265	70	69	54	3	.	57	607 4 0	769 15 0
LOUTH P., part of:														
Ballinclare,	57 1 18	23	10	8	9	17	4	3	3	.	.	3	33 10 0	53 10 0
Ballinlough,	147 1 6	160	133	54	51	105	28	23	21	.	.	21	128 7 0	169 10 0
Gibstown,	212 2 32	95	73	31	33	64	19	14	13	.	.	13	207 19 0	220 5 0
Knockatavy,	106 1 2	51	54	25	21	46	11	11	9	1	.	10	89 11 0	102 15 0
Knockattin,	190 2 31	19	5	9	14	23	3	1	3	.	.	3	159 17 0	173 15 0
Longhantarve,	119 0 35	23	23	12	12	24	7	6	5	.	.	5	102 0 0	126 15 0
Millpark,	117 2 24	27	44	11	10	21	7	8	5	.	.	5	108 10 0	120 10 0
Newtownfane,	131 1 17	143	110	49	40	89	25	22	20	.	.	20	121 3 0	137 5 0
Rathiddy,	182 3 35	89	64	21	23	44	16	11	10	.	.	10	126 5 0	153 15 0
Rossmakay,	397 1 33	90	81	28	36	64	17	15	15	.	1	16	335 1 0	354 10 0
Stephenstown,	201 0 37	49	52	21	14	35	8	8	7	.	.	7	255 0 0	277 5 0
Total, (k)	1,867 0 30	771	655	269	263	532	145	122	111	1	1	113	1,672 3 0	1,689 15 0
PHILIPSTOWN P.:														
Carrickastuck,	220 2 28	160	114	32	34	66	31	23	16	.	.	16	200 2 0	296 10 0
Deerpark,	79 3 21	20	20	22	19	41	3	2	7	1	.	8	72 18 0	75 10 0
Philipstown,	400 1 11	164	196	91	88	179	33	36	31	5	.	36	574 10 0	625 10 0
Rathmore,	319 3 35	54	66	14	17	31	11	19	6	2	.	8	269 2 0	271 5 0
Total,	1,035 3 15	401	416	159	158	317	78	80	60	8	.	68	1,116 18 0	1,178 15 0
ROCKS P.:														
Ballieboil,	369 1 38	241	163	76	81	157	46	34	31	2	.	33	284 9 0	337 5 0
Ballybinsky,	485 3 4	305	227	93	121	214	68	53	46	.	.	46	304 14 0	332 0 0
Drumbilla,	532 2 13	231	183	90	91	181	43	35	31	.	.	31	355 4 0	426 15 0
Dacsvna,	99 0 16	45	49	20	20	40	7	7	7	.	.	7	68 0 0	74 0 0
Edenakill,	284 2 20	109	66	18	22	40	23	18	0	.	.	0	194 12 0	232 10 0
Falmore,	236 2 30	96	63	30	28	58	13	11	9	.	.	9	259 17 0	325 0 0
Rathduff,	180 3 24	105	81	40	35	75	17	15	16	.	.	16	144 14 0	186 5 0
Roche,	230 0 39	50	43	13	24	37	9	9	5	.	.	5	174 14 0	255 10 0
Shortstone, East,	201 3 2	65	28	18	11	29	10	5	5	.	.	5	147 17 0	164 15 0
Shortstone, West,	349 2 35	38	44	18	19	37	8	10	8	2	.	8	293 0 0	341 5 0
Tatshane,	232 1 21	65	71	21	18	39	14	13	8	.	.	8	147 12 0	160 10 0
Tatnadarra,	52 0 14	13	10	4	3	7	2	2	1	.	1	2	34 5 0	40 10 0
Total,	3,305 1 17	1,373	1,016	441	473	914	260	210	174	4	1	179	2,408 18 0	2,870 5 0

BARONY OF FERRARD.

BALLYMAKENNY P., pt. of:													
Castown,	326 2 36	103	32	41	30	71	20	16	14	1	.	15	307 10 5	456 15 0
Cutlerstown,	138 1 8	27	3	8	8	10	4	4	3	.	.	3	109 2 2	97 10 0
Tullyeskar,	267 3 6	89	76	31	32	63	15	15	13	.	.	13	233 0 5	195 10 0
Total, (l)	732 3 10	219	166	80	70	150	39	35	30	1	.	31	649 13 0	749 15 0

(j) The remainder of the parish of Inishkeen is in the barony of Louth, and in the barony of Farney, county of Monaghan; the entire parish contains 2,260 persons.
(k) The remainder of the parish of Louth is in the baronies of Ardee and Louth; the entire parish contains 5,458 persons.
(l) The remainder of the parish of Ballymakenny is in the barony of Drogheda; the entire parish contains 356 persons.

Printed image digitised by the University of Southampton Library Digitisation Unit

Parishes, Townlands, and Towns.	Area.	Population: In 1841. Persons	Population: In 1851. Persons.	Population: In 1861. Males.	Population: In 1861. Females.	Population: In 1861. Total.	Houses: In 1841. Number.	Houses: In 1851. Number.	Houses: In 1861. Inhabited	Houses: In 1861. Uninhabited	Houses: In 1861. Building.	Houses: In 1861. Total.	Valuation: Poor Law Valuation in 1861	Valuation: General Valuation in 1861.
	A. R. P.												£ s. d.	£ s. d.
Beaulieu P.:														
Ballureask,	49 3 21	110	13	7	8	15	25	2	3	.	.	3	53 15 0	43 15 0
Bauktown,	185 2 14	154	188	52	59	111	34	39	26	2	.	28	275 19 6	296 10 0
Beaulieu,	464 0 18	254	167	51	64	115	49	30	19	3	.	22	968 7 10	665 15 0
Beltichburne,	196 2 13	131	82	29	38	67	25	19	16	2	.	18	296 10 0	220 5 0
Newtownstalaban,	112 3 31	51	93	31	42	73	6	17	18	.	.	18	146 5 3	115 0 0
Total,	1,009 0 17	698	518	170	211	381	139	107	82	7	.	89	1,740 17 7	1,256 5 0
Carrickbaggot P.:														
Brittas,	338 3 39	186	192	57	55	112	32	33	23	.	.	23	319 2 6	302 15 0
Carrickbaggot,	487 1 1	116	86	23	23	46	22	19	11	.	.	11	508 7 0	653 5 0
Total,	826 1 0	302	278	80	78	158	54	51	34	.	.	34	827 9 6	956 0 0
Clogher P.:														
Almondstown,	378 2 0	219	184	56	66	122	43	37	25	.	.	25	243 17 4	241 5 0
Callystown,	680 0 0	126	211	66	67	133	26	39	25	1	.	26	410 15 6	775 5 0
Clogher,	301 0 39	94	.	40	40	80	19	.	14	.	.	14	623 10 1	438 10 0
Glaspistol,	501 2 17	91	41	12	17	29	14	10	6	.	.	6	489 4 7	509 5 0
Fisheries,	.	.	.	.	.	.	.	.	.	.	.	.	.	20 0 0
	1,861 1 16	530	436	174	190	364	102	86	70	1	.	71	1,773 7 0	1,984 5 0
Clogher T.,	.	841	895	389	447	836	161	180	170	.	.	176	.	.
Total,	1,861 1 16	1,371	1,331	563	637	1,200	263	266	246	1	.	247	1,773 7 6	1,984 5 0
Clonmore P.:														
Ardhallan,	333 0 14	105	100	51	43	94	21	17	16	.	.	16	192 10 0	283 10 0
Clonmore,	726 1 7	311	214	83	85	168	50	39	31	2	.	33	586 7 0	744 15 0
Killally,	307 2 16	88	89	41	36	77	14	14	13	.	.	13	328 13 0	548 0 0
Painestown,	208 0 6	56	53	17	15	32	9	0	5	1	.	6	159 10 1	193 15 0
Tegher,	330 0 13	165	135	41	47	88	29	25	18	2	.	20	338 6 0	354 5 0
Total,	1,905 0 16	725	589	233	226	459	123	103	83	5	.	88	1,607 7 3	1,674 5 0
Collon P., part of:														
Belpatrick,	1,513 3 6	396	297	127	115	240	66	46	38	2	.	40	795 8 5	839 10 0
Collon,	4,346 0 37	1,155	897	285	265	550	205	175	116	6	.	122	2,902 7 1	3,075 5 0
Funshog,	906 1 36	248	174	94	82	176	45	37	36	1	.	37	639 3 4	668 10 0
	6,768 1 39	1,799	1,368	506	460	966	316	250	190	9	.	199	4,336 18 10	4,583 5 0
Collon T.,	.	936	761	349	365	714	164	151	137	15	.	152	.	.
Total, (m)	6,768 1 39	2,735	2,129	855	825	1,680	480	409	327	24	.	351	4,336 18 10	4,583 5 0
Drumshallon P.:														
Brownstown,	613 0 7	361	303	135	143	278	63	55	55	.	.	55	438 16 4	426 10 0
Carrickneshanagh,	172 3 10	62	53	33	27	60	10	8	3	.	.	8	103 6 9	101 10 0
Cartanstown,	268 1 10	77	63	29	17	46	14	14	9	2	.	11	172 7 6	165 10 0
Donnellystown,	77 3 37	20	27	7	14	21	4	5	3	.	.	3	34 15 5	42 15 0
Drumshallon,	811 1 30	127	118	44	45	89	27	24	16	.	.	16	467 5 10	356 10 0
Fieldstown,	279 3 37	94	71	35	31	66	15	16	12	2	.	14	170 18 3	176 0 0
Hamlinstown,	232 3 25	124	74	31	41	72	24	18	14	.	.	14	150 10 2	158 5 0
Kellystown,	124 0 12	42	16	3	9	12	9	5	3	1	.	4	88 8 0	216 15 0
Kiltallaght,	221 0 8	69	45	20	18	38	10	8	8	.	.	8	177 4 0	165 5 0
Kircock,	76 1 18	35	16	8	5	13	5	3	3	.	.	3	57 1 0	47 10 0
Lisbanstown,	372 3 26	22	15	16	19	35	6	4	6	1	.	7	203 3 2	284 0 0
Piperstown,	365 1 19	21	13	4	15	19	2	2	1	.	.	1	311 4 0	300 0 0
Priorstown,	259 3 37	81	50	16	18	32	13	8	6	.	.	6	63 10 0	252 10 0
Total,	3,585 2 0	1,135	871	381	398	779	202	170	144	6	.	150	2,467 10 5	2,093 0 0
Dunany P.:														
Corstown,	226 3 6	149	123	39	42	81	20	18	16	.	.	16	150 7 9	174 10 0
Draghanstown,	319 1 21	131	102	58	57	115	23	24	20	1	.	21	218 18 11	286 10 0
Dunany,	619 3 16	213	225	102	122	224	31	42	38	4	.	42	558 10 0	304 5 0
Johnstown,	345 1 37	98	75	21	26	47	18	14	8	3	.	11	183 19 2	221 0 0
Mitchelstown,	150 1 5	118	93	26	27	53	22	15	11	1	.	12	103 11 10	155 10 0
Total,	1,601 3 5	709	618	246	274	520	120	113	93	9	.	102	1,221 7 8	1,441 15 0
Dunleer P.:														
Ashclare,	271 2 13	90	105	32	49	81	18	17	15	.	.	15	268 1 3	269 10 0
Bettsland,	43 2 34	11	2	2	.	2	2	1	1	.	.	1	57 0 0	154 0 0
Barren,	405 3 6	58	47	18	14	32	10	0	5	.	.	5	368 10 8	411 5 0
Cluide,	173 1 23	72	47	12	17	29	13	12	7	.	.	7	130 10 1	139 15 0
Corstown,	64 2 35	17	15	1	3	4	3	3	1	.	.	1	28 0 0	26 15 8

(m) The remainder of the parish of Collon is in the barony of Slane, Upper, county of Meath; the entire parish contains 2,009 persons.

Printed image digitised by the University of Southampton Library Digitisation Unit

LOUTH.

Parishes, Townlands, and Towns.	Area.	Population: In 1841 Persons.	Population: In 1851 Persons.	Population: In 1861. Males.	Population: In 1861. Females.	Population: In 1861. Total.	Houses: In 1841. Number.	Houses: In 1851. Number.	Houses: In 1861. Inhabited.	Houses: In 1861. Uninhabited.	Houses: In 1861. Building.	Houses: In 1861. Total.	Valuation: Poor Law Valuation in 1861	Valuation: General Valuation in 1861.
	A. R. P.												£ s. d.	£ s. d.
DUNLEER P.—*con.*														
Drumin,	93 1 10	20	17	0	8	16	4	4	3	.	.	3	98 1 8	124 5 0
Dunleer,	99 3 3	.	.	.	.	.	.	.	.	.	.	.	687 2 1	469 10 0
Mountaintown,	206 2 10	94	59	29	36	65	15	10	11	.	.	11	177 6 10	134 0 0
Newhall,	94 3 7	27	23	7	10	17	4	4	2	.	.	2	60 0 6	65 0 0
Ravel,	305 3 30	48	67	25	31	56	9	14	14	.	.	14	347 6 2	561 15 0
Shamrockhill,	90 3 18	26	13	6	6	12	3	2	1	.	.	1	99 1 8	104 15 0
Skibbolmore,	82 3 8	104	92	35	34	69	21	22	14	1	.	15	149 5 9	342 5 0
Slieveboy,	89 3 11	52	31	7	8	15	8	6	4	.	.	4	70 0 10	153 5 0
Tream,	158 1 1	52	36	18	17	35	7	5	5	.	.	5	108 5 6	120 0 0
Windmill,	68 1 30	49	21	5	14	19	8	2	2	.	.	2	102 15 7	96 0 0
Woodland,	123 3 31	23	15	9	7	16	3	1	1	.	.	1	101 12 8	108 0 0
	2,378 3 30	743	590	214	254	468	128	112	86	1	.	87	2,798 1 3	3,330 0 0
Dunleer T.,	.	808	505	273	251	524	162	108	96	4	.	100	.	.
Total,	2,378 3 30	1,551	1,095	487	505	992	290	220	182	5	.	187	2,798 1 3	3,330 0 0
DYSART P.:														
Ballynagrena,	123 2 23	77	51	9	16	25	10	7	5	.	.	5	104 2 7	80 10 0
Barmeath,	312 3 5	7	30	8	14	22	2	4	3	.	.	3	398 5 0	353 15 0
Briarhill,	81 3 31	69	56	17	24	41	11	9	0	.	.	6	100 15 10	85 5 0
Drumin,	155 2 19	27	13	8	7	15	4	2	2	.	.	2	146 10 0	354 0 0
Dysart,	200 1 26	70	47	23	36	59	14	9	8	2	.	10	240 0 0	284 5 0
Gallagh,	262 2 34	101	57	27	28	55	16	10	9	.	.	8	196 7 0	163 10 0
Graugebellew,	144 2 38	103	112	57	42	99	18	17	15	2	.	17	148 1 4	158 0 0
Grattanstown,	135 0 5	19	20	10	6	16	3	4	4	.	.	4	118 13 6	110 10 0
Hitchestown,	117 1 23	60	46	22	20	42	7	6	8	.	.	6	92 19 6	105 5 0
Milltown,	127 2 33	67	50	19	17	36	13	9	6	1	.	7	127 0 9	131 10 0
Morganstown,	82 1 28	8	5	5	7	12	1	1	1	.	.	1	68 14 0	102 0 0
Windmill,	167 1 6	.	.	.	.	.	.	.	.	.	.	.	159 5 0	157 0 0
Total,	1,911 2 31	608	489	205	219	424	99	73	65	3	.	70	1,900 14 6	2,025 10 0
MARLESTOWN P.:														
Gallstown,	221 0 27	35	29	15	11	26	5	6	5	.	.	5	160 14 0	164 10 0
Marlay,	205 2 10	104	75	22	26	48	14	15	10	.	.	10	244 5 0	339 10 0
Rokeby,	245 3 14	26	29	11	8	19	4	5	4	.	.	4	373 18 0	280 0 0
Swinestown,	86 0 26	11	9	4	3	7	1	1	1	.	.	1	59 10 0	51 0 0
Total,	758 3 6	178	142	52	48	100	24	27	20	.	.	20	838 7 0	835 0 0
MAYNE P.:														
Dales,	239 0 26	59	51	16	16	32	12	0	7	.	.	7	210 17 4	202 10 0
Garrolagh,	61 2 1	56	34	17	15	32	9	8	5	.	.	5	43 12 10	42 15 0
Glebe, East,	4 3 27	.	.	.	.	.	.	.	.	.	.	.	4 4 0	5 5 0
Glebe, South,	1 3 14	.	.	.	.	.	.	.	.	.	.	.	2 2 8	1 10 0
Glebe, West,	4 1 19	.	.	.	.	.	.	.	.	.	.	.	4 3 8	3 15 0
Killartery,	213 1 1	103	80	29	25	54	20	16	12	2	.	14	199 16 10	175 5 0
Mayne,	217 0 14	59	68	28	33	61	13	11	9	1	.	10	220 12 11	231 0 0
Reynoldstown,	318 2 1	86	29	11	15	26	17	7	5	.	.	8	318 12 10	310 0 0
Total,	1,060 2 23	368	202	101	104	205	71	51	38	3	.	41	1,000 2 5	972 0 0
MONASTERBOICE P.:														
Barabona,	293 0 7	.	8	1	1	2		1	1	.	.	1	267 16 0	238 0 0
Bawntaaffe,	230 1 28	78	78	33	31	64	13	12	10	.	.	10	212 12 0	196 0 0
Cordoogan,	240 0 33	69	63	18	17	30	15	14	7	.	.	7	308 15 8	272 0 0
Monasterboice,	276 2 3	60	39	24	16	40	9	6	6	1	.	7	212 15 0	194 0 0
Newtown, Monasterboice,	668 1 0	391	341	147	147	294	65	64	60	.	.	60	674 14 3	595 5 0
Paddock,	93 2 30	13	14	7	9	16	3	3	3	.	.	3	86 8 6	41 15 0
Stilloge,	102 2 20	57	61	26	26	52	9	10	10	.	.	10	87 3 3	76 5 0
Timullen,	161 3 0	113	83	44	34	78	19	15	13	.	.	15	149 0 8	145 5 0
Total,	2,316 2 7	801	687	295	281	576	133	125	110	1	.	111	1,681 8 5	1,752 10 0
MULLARY P.:														
Bankerstown,	68 0 26	27	18	6	6	12	5	5	3	.	.	3	34 18 0	27 10 0
Castlelumny,	347 2 13	73	67	34	36	70	14	12	12	.	.	12	208 17 3	204 15 0
Castletown,	126 1 18	109	94	33	34	67	18	20	14	.	.	14	112 0 6	113 5 0
Corlisbane,	170 0 36	70	55	29	28	57	13	11	13	.	.	13	93 8 4	77 5 0
Groom,	33 0 20	31	33	10	10	26	5	3	4	.	.	4	26 0 0	23 5 0

Printed image digitised by the University of Southampton Library Digitisation Unit

Parishes, Townlands, and Towns.	Area.	Population					Houses						Valuation	
		In 1841.	In 1851	In 1861.			In 1841	In 1851.	In 1861.				Poor Law Valuation in 1851.	General Valuation in 1861.
		Persons.	Persons.	Males.	Females.	Total.	Number.	Number.	Inhabited.	Uninhabited.	Building.	Total.		
	A. R. P.												£ s. d.	£ s. d.
Mullary P.—con.														
Kearneystown,	115 3 17	9	6	2	1	3	1	1	1	.	.	1	71 0 0	68 10 0
Keeverstown,	223 1 8	58	24	19	17	36	9	8	6	1	.	7	103 3 6	132 0 0
Longstones,	0 3 6	15	6	3	3	6	2	1	1	.	.	1	0 15 10	1 10 0
Priest-town,	383 1 25	219	184	74	75	149	47	38	27	.	.	27	300 2 7	249 0 0
Rathdantel,	726 3 15	127	114	59	56	115	21	21	19	.	.	10	320 5 2	307 15 0
Rathgery,	269 0 12	12	10	4	4	8	2	2	1	1	.	2	160 4 0	165 0 0
Roxborough,	134 1 24	41	6	4	8	12	8	1	2	.	.	2	103 15 0	84 10 0
Stirne,	203 1 39	44	45	18	17	35	11	8	8	.	.	8	164 5 4	161 10 0
Stonehouse,	467 2 16	97	05	49	37	86	20	14	14	2	.	16	356 0 0	367 15 0
Tinure,	347 1 0	141	103	39	47	86	26	23	20	1	.	21	193 17 2	217 5 0
Total,	8,636 2 7	1,079	865	389	379	768	203	171	145	5	.	150	2,293 12 8	2,204 15 0
Parsonstown P.														
Cruisetown,	264 1 25	90	115	50	44	94	18	20	18	2	.	20	262 11 0	273 0 0
Parsonstown,	259 2 21	147	112	43	41	84	22	18	16	.	.	16	259 0 0	209 15 0
Total,	524 0 8	237	227	93	85	178	40	38	34	2	.	36	541 11 0	402 15 0
Philipstown P.:														
Philipstown,	268 1 29	64	35	13	14	27	10	7	7	.	.	7	261 0 3	236 10 0
Port P.:														
Boycestown,	202 2 31	43	34	12	10	22	10	7	6	1	.	7	142 10 8	126 5 0
Lurganboy,	164 2 14	61	45	13	15	28	11	8	5	.	.	5	126 17 6	124 10 0
Martinstown,	265 2 22	131	54	43	36	84	24	16	17	2	.	19	199 3 6	193 0 0
Nicholastown,	225 3 16	37	39	16	19	35	6	6	6	.	.	6	191 9 9	171 15 0
Port,	703 1 7	374	427	130	140	270	74	80	58	2	.	60	649 5 4	652 15 0
Wyanstown,	241 2 0	84	65	24	33	57	18	12	9	.	.	9	175 14 0	169 0 0
	1,903 2 10	730	694	243	253	496	143	131	101	5	.	106	1,435 0 9	1,437 5 0
Port T.,	.	138	.	.	.	.	29	.	.	.	.	.		.
Total,	1,903 2 10	868	694	243	253	496	172	131	101	5	.	106	1,435 0 9	1,437 5 0
Rathdrumin P.:														
Ardbolies,	197 1 29	167	120	52	52	104	34	24	22	.	.	22	166 5 4	164 10 0
Baggotstown,	165 2 14	62	51	26	22	48	10	8	5	.	.	5	121 16 0	135 5 0
Cloghlea,	94 2 0	126	107	46	41	89	20	20	18	.	.	18	86 5 4	238 15 0
Drumgooter,	88 1 34	61	44	16	19	35	10	9	10	.	.	10	76 5 4	70 15 0
Garrolagh,	168 3 23	83	41	17	19	36	14	6	0	.	.	6	136 3 9	126 10 0
Glebe,	17 3 13	20	22	9	13	22	5	5	4	.	.	4	24 10 2	27 15 0
Rathdrumin,	146 1 3	09	74	34	32	66	16	14	12	.	.	12	138 5 8	151 10 0
Rinkinstown,	95 0 31	44	32	20	12	32	7	4	6	.	.	6	72 8 11	70 5 0
Walshestown,	217 0 0	58	57	19	24	43	11	11	9	.	.	9	212 19 2	204 0 0
Total,	1,211 0 27	710	540	241	234	475	127	101	92	.	.	92	1,034 19 8	1,189 5 0
Salterstown P.:														
Salterstown,	1,047 3 17	360	255	116	101	217	64	59	42	2	.	44	804 17 4	882 5 0
Termonleckin P.:														
Balfeddock,	116 0 31	70	68	11	16	27	19	14	6	.	.	6	120 12 9	140 10 0
Ballydonnell,	164 3 30	36	15	8	8	16	7	3	3	.	.	3	101 15 0	173 5 0
Ballymaglane,	156 3 30	3	10	4	4	8	1	2	2	.	.	2	135 2 0	125 0 0
Battry,	436 2 1	4	9	10	4	14	1	2	3	.	.	3	386 10 0	311 10 0
Bellcotton,	123 2 2	13	15	9	6	17	3	3	3	.	.	3	126 0 0	98 15 0
Betaghstown,	175 0 34	107	89	35	38	73	18	17	18	1	.	19	169 10 0	162 0 0
Blackhall,	173 3 1	9	24	7	17	24	2	3	2	.	.	2	180 14 0	168 10 0
Brughas,	36 2 36	42	40	16	13	29	10	7	6	.	.	6	50 5 0	48 10 0
Canonstown,	254 0 18	107	150	49	42	91	30	31	19	.	.	19	268 10 11	221 15 0
Castown,	731 2 11	52	236	92	103	195	0	42	54	2	.	36	686 12 5	691 5 0
Curatown,	215 1 30	286	51	21	21	42	45	8	7	.	.	7	133 18 6	126 5 0
Dardistath,	201 0 29	89	61	35	33	68	12	13	9	.	.	9	301 3 2	282 0 0
Duffsfarm,	378 2 10	146	192	75	78	153	25	38	33	1	.	34	369 19 8	407 0 0
Gairoostown,	368 1 35	235	195	85	78	163	37	37	33	.	.	33	247 12 6	426 15 0
Ganderstown,	167 3 22	83	20	22	13	35	5	5	5	.	.	5	136 7 2	170 5 0
Meaghstand,	42 3 34	27	24	14	8	22	6	8	5	1	.	6	47 4 0	43 0 0
Milltown,	287 3 18	174	100	59	64	123	34	30	24	1	.	25	246 13 1	323 15 0
Newhouse,	225 1 5	66	77	33	23	56	11	0	8	.	.	8	207 4 7	234 10 0
Newtown,	451 2 27	70	41	28	42	70	12	9	10	.	.	10	321 11 8	335 0 0

Printed image digitised by the University of Southampton Library Digitisation Unit

LOUTH.

Parishes, Townlands, and Towns.	Area.	Population In 1841. Persons.	Population In 1851. Persons.	Population In 1861. Males.	Population In 1861. Females.	Population In 1861. Total.	Houses In 1841. Number.	Houses In 1851. Number.	Houses In 1861. Inhabited.	Houses In 1861. Uninhabited.	Houses In 1861. Building.	Houses In 1861. Total.	Valuation Poor Law Valuation in 1851.	Valuation General Valuation in 1861.
	A. R. P.												£ s. d	£ s. d.
TERMONDECKIN P.—*con.*														
Primotopark,	43 3 16	20	13	9	6	15	2	2	3	.	.	3	44 13 0	40 15 0
Priorstown,	91 2 28	15	20	8	8	16	3	3	3	.	.	3	152 14 4½	106 15 0
Termonfeckin,	1,096 3 29	701	497	244	255	499	138	111	108	3	.	111	1,270 10 3	1,298 0 0
Tullyard,	262 3 23	142	76	33	27	60	24	16	11	1	.	12	101 17 3	232 0 0
	6,304 0 12	2,500	2,101	907	909	1,816	453	414	355	10	.	365	5,979 2 0½	6,160 0 0
Baltray T.,	.	423	432	169	203	372	88	87	89	5	.	94	.	.
Termonfeckin T.,	.	412	329	88	98	186	92	84	42	7	.	49	.	.
Total,	6,304 0 12	3,344	2,062	1,164	1,210	2,374	633	585	486	22	.	508	5,979 2 0½	6,160 0 0
TULLYALLEN P., part of:														
Ardagh,	126 1 31	40	19	15	12	27	6	4	4	.	.	4	139 17 5	79 5 0
Belgatheran,	482 1 16	228	168	80	73	153	43	35	32	2	.	34	406 0 1	351 10 0
Begrath,	521 3 36	303	219	81	85	166	56	42	35	.	.	35	393 12 0	380 0 0
Coolfore,	556 0 7	242	213	85	87	172	45	41	32	1	.	33	452 0 7	433 5 0
Glebe,	17 3 16	12	10	5	7	12	2	3	1	1	.	2	26 8 0	26 0 0
Hill of Rath,	230 2 9	108	80	35	28	63	22	14	9	1	.	10	260 10 0	192 5 0
Keerhan,	114 3 38	54	52	15	13	28	11	9	4	.	.	4	61 5 0	72 15 0
Littlegrange,	352 0 38	101	69	29	32	61	14	13	11	1	.	12	430 10 9	367 15 0
Mell, part of,	1,114 3 5	1,283	1,332	452	509	961	265	286	221	8	.	229	1,087 0 0	1,005 10 0
Mellifont,	367 0 5	217	171	80	74	154	44	37	33	1	.	34	338 3 9	296 10 0
Mellifont Park, or Louth Hill,	129 1 1	12	6	6	6	12	1	2	1	.	.	1	106 7 3	90 10 0
Newtownstalaban,	553 0 11	355	417	132	159	291	71	93	53	2	.	60	1,753 16 6	1,536 15 0
Sheepgrange,	406 1 37	82	47	29	23	52	13	11	9	1	.	10	314 10 8	330 0 0
Townleyhall,	324 3 27	87	92	41	39	80	16	16	14	2	.	16	803 2 0	756 5 0
Tullyallen,	941 3 20	349	136	101	116	217	68	27	42	2	.	14	849 12 8	869 10 0
	7,233 3 23	3,473	3,031	1,186	1,263	2,449	679	635	506	22	.	528	7,844 16 3	7,772 15 0
Tullyallen, T.,*	.	.	102	.	.	.	.	26	.	.	.	.	.	.
Total, (a)	7,233 3 23	3,473	3,133	1,186	1,263	2,449	679	661	506	22	.	528	7,344 16 8	7,772 15 0

BARONY OF LOUTH.

CLONKEEHAN P.:														
Clonkeehan,	133 0 34	142	34	15	11	26	31	5	4	.	.	4	129 11 8	137 3 0
Corbollis,	471 3 17	238	184	69	65	134	37	34	23	3	.	29	597 2 10	546 10 0
Total,	605 0 11	380	218	84	76	160	68	39	30	3	.	33	726 14 6	683 15 0
DARVER P.:														
Christianstown,	499 3 34	208	128	45	35	80	31	25	10	2	.	18	481 5 0	507 0 0
Cuillenstown,	379 1 37	253	142	59	56	115	52	26	25	2	.	27	355 2 0	433 5 0
Darver,	296 3 20	76	56	27	37	64	15	12	12	1	.	13	310 0 0	333 0 0
Dellin,	112 0 36	72	26	8	18	26	9	4	5	.	.	5	132 0 0	185 15 0
Newtowndarver,	703 1 36	111	107	47	39	86	18	20	14	2	.	16	696 17 0	705 15 0
Total,	1,992 0 3	720	459	186	185	371	125	89	72	7	.	79	1,975 4 0	2,114 15 0
DROMISKIN P.:														
Babeswood,	100 0 25	57	62	26	35	61	9	11	11	.	.	11	89 7 0	101 5 0
Commons,	969 1 8	158	232	107	92	199	27	36	32	2	.	34	472 10 0	1,094 0 0
Dromiskin,	1,093 1 8	303	302	131	143	274	58	55	55	2	1	58	1,132 3 0	1,571 15 0
Drumleck,	313 3 25	114	92	30	23	53	20	15	12	1	.	13	317 0 0	358 10 0
Milltown,	369 2 39	49	67	24	25	49	11	13	10	.	.	10	313 13 0	400 15 0
Milltown Grange,	247 1 1	48	38	31	21	52	10	6	8	.	.	8	288 0 0	318 15 0
Milltown, Old,	49 3 36	24	47	26	13	39	3	3	6	.	.	6	51 17 0	37 0 0
Mearstown,	965 2 37	482	487	206	226	432	90	91	85	2	.	87	792 4 0	993 15 0
Newrath,	494 3 35	292	142	68	61	129	58	29	25	.	.	25	423 3 0	644 10 0
Walterstown,	317 2 7	236	132	58	52	110	44	26	21	.	.	21	293 12 0	360 5 0
Whiterath,	390 0 25	273	205	85	85	170	45	36	33	1	.	34	404 8 0	618 0 0
	5,812 0 8	2,036	1,806	792	776	1,568	375	323	296	8	1	307	4,582 17 0	6,718 10 0
Dromiskin T.,	.	257	212	84	78	162	46	45	27	4	.	31	.	.
Lurganagreen T.,	.	214	192	83	89	172	35	35	31	1	.	32	.	.
Total,	5,312 0 8	2,507	2,210	959	943	1,902	456	403	356	13	1	370	4,582 17 0	6,718 10 0

* The village of Tullyallen, not now containing twenty houses, has been included with the townland of Tullyallen.

(a) The remainder of the parish of Tullyallen is in the barony of Slane, Upper, county of Meath, and in the municipal borough of Drogheda; the entire parish contains 3,191 persons.

Printed image digitised by the University of Southampton Library Digitisation Unit

Parishes, Townlands, and Towns.	Area.	Population					Houses						Valuation	
		In 1841.	In 1851.	In 1861.			In 1841.	In 1851	In 1861.				Poor Law Valuation in 1851.	General Valuation in 1861.
		Persons.	Persons.	Males.	Females.	Total.	Number	Number	Inhabited.	Uninhabited	Building	Total.		
	A. R. P.												£ s. d.	£ s. d.
INISHKEEN P., pt. of. (a) Drumcamill,	86 1 3	59	41	18	24	42	10	6	8	.	.	8	69 17 0	82 10 0
KILLINCOOLE P.:														
Allardstown,	596 0 9	186	205	67	71	138	32	75	26	1	.	27	684 3 0	740 10 0
Killincoole,	619 2 17	494	345	138	135	273	96	72	59	4	.	63	698 15 0	778 5 0
Rathneety,	181 2 22	17	17	7	9	16	3	3	3	.	.	3	165 0 0	200 0 0
Total,	1,397 1 8	697	567	212	215	427	131	110	86	5	.	93	1,537 18 0	1,724 15 0
LOUTH P., part of:														
Annagh (Beltons),	150 0 14	48	26	16	11	27	7	4	4	.	.	4	91 10 0	109 5 0
Annagh (M'Conns),	191 2 34	27	20	6	5	11	5	4	4	.	.	4	96 10 0	111 10 0
Annaghminnan,	65 1 28	59	51	27	22	49	10	9	9	.	.	9	55 12 0	57 10 0
Ardpatrick,	174 1 39	85	40	26	15	35	16	11	8	1	.	9	208 16 0	206 5 0
Artoney,	147 1 15	3	12	8	13	21	2	2	4	.	.	4	183 0 0	197 10 0
Ash, Big,	144 2 38	43	16	11	13	24	7	5	5	.	.	5	98 0 0	132 5 0
Ash, Little,	191 0 18	95	72	39	32	71	18	16	14	.	.	14	156 11 0	171 15 0
Ballyland,	34 2 20	130	98	38	65	101	30	26	22	1	.	23	36 5 0	45 10 0
Ballinloughan,	211 3 34	45	39	19	15	34	6	8	5	.	.	5	130 12 0	174 10 0
Ballyoran,	237 3 33	136	96	48	47	95	21	19	20	.	.	20	198 1 0	233 10 0
Carnalughoge,	108 1 22	116	79	31	30	61	18	16	12	.	.	12	79 0 0	93 0 0
Carrickcreagh,	67 0 10	49	52	9	14	23	9	11	5	.	.	5	42 2 0	61 0 0
Carrickadocan,	43 1 13	10	19	4	6	10	1	2	2	.	.	2	36 10 0	46 0 0
Carrickallan,	181 0 12	152	103	31	51	82	33	26	18	.	.	18	138 11 0	167 10 0
Carrickleagh,	91 1 29	56	25	13	19	32	12	7	8	.	.	8	52 5 0	88 10 0
Carrickmullan,	229 1 11	108	57	23	26	40	18	13	10	.	.	10	176 15 0	210 5 0
Castlering,	209 0 25	67	39	16	23	40	11	10	6	1	.	7	187 0 0	245 5 0
Chanonrock,	645 2 2	453	324	128	119	247	72	62	45	1	.	46	608 1 0	751 0 0
Commons,	7 0 37	.	.	.	.	.	.	1	.	1	.	1	3 10 0	1 5 0
Coolcreedan,	352 3 2	53	80	45	41	86	15	11	12	.	.	12	328 2 0	400 0 0
Coolrath,	33 2 11	27	29	13	8	21	4	4	3	.	.	3	25 17 0	83 0 0
Corderry,	780 3 14	215	211	62	35	127	37	42	26	.	.	26	745 5 0	842 10 0
Cortial,	437 3 26	217	115	56	53	109	30	25	21	.	.	21	312 14 0	334 10 0
Crossabeagh,	147 0 23	77	51	24	23	47	15	9	9	.	.	9	107 15 0	143 10 0
Drumcah,	253 0 23	170	112	36	46	82	31	26	20	.	.	20	131 1 0	209 0 0
Drumgonnelly,	261 2 18	14	13	7	10	23	3	3	4	.	.	4	132 0 0	262 10 0
Drumgoolan,	265 3 27	134	115	47	49	96	22	24	16	.	.	16	194 11 0	214 0 0
Drumagowna,	276 1 14	83	53	25	22	47	14	9	10	.	.	10	235 2 0	268 5 0
Emlagh,	60 3 11	25	22	13	13	26	3	3	3	.	.	3	47 16 0	57 5 0
Feraghs,	181 1 9	138	110	42	39	81	24	21	17	.	.	17	156 17 0	178 10 0
Glydefarm,	477 3 32	120	100	48	55	103	20	21	19	.	.	10	605 4 5	622 10 0
Grange,	756 3 36	239	187	79	83	162	43	30	29	.	.	29	732 12 0	846 0 0
Hallcate,	61 0 23	27	9	6	4	10	5	3	1	.	.	1	61 10 0	64 10 0
Hourstone,	136 2 35	112	69	21	21	42	21	15	8	.	.	8	125 11 0	121 10 0
Kilbride,	22 1 34	33	5	8	5	13	5	1	2	.	.	2	23 0 0	26 0 0
Kilcroney,	1,068 3 14	616	367	139	129	268	115	75	54	5	.	59	934 17 0	1,013 15 0
Killeen,	99 0 13	46	42	11	13	24	9	6	6	.	.	6	88 0 0	85 5 0
Killycroney,	155 3 10	61	29	19	17	36	10	6	7	.	.	7	127 10 0	194 10 0
Knockmore,	25 1 26	31	11	1	1	2	5	2	1	.	.	1	20 0 0	20 0 0
Lowrath, North,	326 3 26	150	97	37	33	70	25	20	17	.	.	17	264 2 0	310 0 0
Lowrath, South,	35 2 4	8	.	.	.	.	1	.	.	.	.	.	26 12 0	28 10 0
Monavallet,	193 1 39	94	67	16	18	36	17	10	8	.	.	8	166 15 0	197 10 0
Mullaboby,	151 2 25	38	3	1	3	4	7	1	1	.	.	1	129 2 0	144 0 0
Mullacrew,	108 2 33	.	304	*	*	*	.	70	.	.	.	.	173 0 0	173 5 0
Mullavally,	285 3 7	130	93	40	50	90	26	18	13	.	.	13	292 14 0	335 0 0
Newragh,	13 2 12	11	9	5	3	8	2	2	2	.	.	2	13 0 0	13 10 0
Newrath,	77 3 24	84	37	8	8	16	18	5	3	1	.	4	74 5 0	66 10 0
Newtown,	330 3 23	154	100	29	40	69	31	22	14	.	.	14	294 5 0	324 0 0
Palmerstood,	93 0 19	41	42	13	15	28	0	8	6	.	1	7	68 0 0	80 10 0
Plunketsland,	29 3 24	14	9	5	5	10	3	3	2	.	.	2	28 19 0	28 5 0
Priorstate,	118 0 37	.	.	37	45	82	.	.	18	.	.	18	128 1 0	140 5 0
Rathbrist,	569 1 31	209	134	40	42	82	30	28	16	2	1	19	603 14 5	625 0 0
Rathcassan,	187 2 8	111	11	7	3	10	18	2	4	3	.	7	189 5 0	207 15 0
Rathneety,	27 0 25	8	14	0	9	15	1	3	3	.	.	3	27 0 0	28 10 0
Richard Teuffe's Holding,	313 3 21	154	111	53	30	92	31	26	15	.	.	15	427 6 0	468 0 0
Sheepwalk,	42 2 32	23	12	5	3	8	3	3	3	.	.	3	37 2 0	39 15 0
Summerhill,	229 2 21	145	30	16	24	40	27	13	8	.	.	8	266 19 0	283 10 0
Toomes,	344 0 21	90	69	18	19	37	16	17	6	1	1	8	266 14 0	293 10 0
Tullagee,	184 1 21	93	95	16	18	34	18	12	8	.	.	8	112 0 0	181 5 0
Tully,	765 3 28	320	218	119	84	203	62	38	31	.	.	31	481 18 0	632 0 0

* The population of Mullacrew forms the town of that name.

(a) The remainder of the parish of Inishkeen is in the barony of Dundalk, Upper, and in the barony of Farney, county of Monaghan; the entire parish contains 2,269 persons.

Printed image digitised by the University of Southampton Library Digitisation Unit

LOUTH.

Parishes, Townlands, and Towns.	Area.	Population: In 1841. Persons.	Population: In 1851. Persons.	Population: In 1861. Males.	Population: In 1861. Females.	Population: In 1861. Total.	Houses: In 1841. Number	Houses: In 1851. Number	Houses: In 1861. Inhabited.	Houses: In 1861. Uninhabited.	Houses: In 1861. Building.	Houses: In 1861. Total.	Valuation: Poor Law Valuation in 1851.	Valuation: General Valuation in 1861.
	A. R. P.												£ s. d.	£ s. d.
LOUTH P., part of—*con.*														
Tullycahan,	266 1* 35	58	36	18	12	28	10	9	5	.	.	5	216 10 0	269 0 0
Whitecross,	128 1 37	49	31	12	9	21	8	3	3	.	.	3	126 8 0	129 5 0
	13,894 0 39	6,131	4,449	1,690	1,710	3,400	1,099	915	655	17	3	675	12,229 3 10	14,077 0 0
Louth T.,	.	718	585	200	216	416	149	137	106	2	.	108	.	.
Mullacrew T.,	.	627	243	104	202	366	134	59	99	9	.	108	.	.
Total, (p)	13,894 0 39	7,476	5,277	2,054	2,128	4,182	1,382	1,111	860	28	3	891	12,229 3 10	14,077 0 0
MANSFIELDSTOWN P.:														
Bawn,	220 3 6	11	.	.	.	.	4	.	.	.	.	.	245 10 0	252 0 0
Derrycammagh,	540 0 24	119	60	66	60	126	19	12	20	.	.	20	565 13 7	607 5 0
Ginnstown, Upper,	110 0 14	.	.	.	.	.	.	.	.	.	.	.	142 8 5	115 0 0
Gilbertstown,	237 0 33	89	66	26	32	58	16	12	11	2	1	14	248 17 4	259 10 0
Loughanmore,	147 3 8	75	96	16	12	28	12	14	4	.	.	4	69 2 5	164 15 0
Mansfieldstown,	551 0 10	302	82	65	49	114	55	12	20	3	.	23	678 17 2	569 0 0
Woodtown,	325 0 20	116	25	10	14	24	22	7	4	.	.	4	343 12 7	309 5 0
Wottonestown,	285 1 27	264	233	65	56	121	52	51	29	1	.	30	323 17 11	292 15 0
	2,417 2 33	970	562	248	223	471	180	108	88	6	1	95	2,637 19 5	2,569 10 0
Mansfieldstown T.,*	.	131	90	.	.	.	26	22	.	.	.	.	.	.
Total,	2,417 2 33	1,107	652	248	223	471	206	130	88	6	1	95	2,637 19 5	2,569 10 0

* The village of Mansfieldstown, not now containing twenty houses, has been included with the townland of Mansfieldstown.
(p) The remainder of the parish of Louth is in the baronies of Ardee and Dundalk, Upper; the entire parish contains 5,458 persons

SUMMARY BY BARONIES.

Baronies.	Area.	Population: In 1841. Persons.	Population: In 1851. Persons.	Population: In 1861. Males.	Population: In 1861. Females.	Population: In 1861. Total.	Houses: In 1841. Number	Houses: In 1851. Number.	Houses: In 1861. Inhabited.	Houses: In 1861. Uninhabited.	Houses: In 1861. Building.	Houses: In 1861. Total.	Valuation: Poor Law Valuation in 1851.	Valuation: General Valuation in 1861.
	A. R. P.												£ s. d.	£ s. d.
Ardee,	53,832 1 9	28,704	22,274	8,379	8,749	17,128	5,304	4,250	3,300	144	11	3,455	55,850 17 3	57,408 16 0
Drogheda,	4,057 2 3	2,229	2,328	983	1,040	2,023	488	547	446	8	.	454	5,741 3 10	6,034 0 0
Dundalk, Lower,	37,803 1 21	20,196	15,730	6,462	6,852	13,314	3,719	3,332	2,602	177	11	2,790	17,428 19 0	21,005 17 0
Dundalk, Upper,	30,750 3 30	25,325	28,267	10,612	10,733	21,345	4,761	4,402	3,938	177	19	4,134	42,176 13 7	48,121 0 0
Ferrard,	46,306 2 11	21,540	17,709	7,193	7,415	14,608	3,965	3,508	2,867	125	.	2,992	42,893 4 5	44,826 0 0
Louth,	25,704 2 25	12,946	9,424	3,781	3,794	7,555	2,378	1,893	1,502	62	5	1,569	23,759 18 9	27,974 0 0
Total,	200,955 1 19	110,940	96,812	37,390	38,583	75,973	20,585	17,932	14,655	693	46	15,394	187,852 11 10	205,369 13 0

The valuation in 1861 of the Telegraph in Ardee barony, £2 5s.; Drogheda, £1 5s.; Dundalk, Lower, £1 5s.; Dundalk, Upper, £5 10s.; Ferrard, £4; and Louth, £3 5s.; is included in each of those baronies respectively.

BOROUGH OF DROGHEDA.

Parishes.	Area.	Population: In 1841. Persons.	Population: In 1851. Persons.	Population: In 1861. Males.	Population: In 1861. Females.	Population: In 1861. Total.	Houses: In 1841. Number.	Houses: In 1851. Number.	Houses: In 1861. Inhabited.	Houses: In 1861. Uninhabited.	Houses: In 1861. Building.	Houses: In 1861. Total.	Valuation: Poor Law Valuation in 1851.	Valuation: General Valuation in 1861.
	A. R. P.												£ s. d.	£ s. d.
St. Mary's, part of, (q)	145 0 23	4,300	4,246	1,740	2,068	3,808	953	872	823	59	.	882	5,318 13 10	3,503 10 0
St. Peter's, part of, (r)	269 1 26	11,961	11,658	4,799	5,444	10,243	2,476	2,279	2,006	191	20	2,217	20,358 16 2	14,859 0 0
Tullyallen, part of, (s)	20 0 37	1,039	913	302	369	671	225	177	168	8	.	176	2,018 2 6	400 15 0
	440 3 0	17,300	16,817	6,841	7,881	14,722	3,654	3,328	2,997	258	20	3,275	28,195 12 6	18,763 5 0
Drogheda *Gaol*,	.	.	28	3	8	9	.	1	1	.	.	1	.	.
" *Infirmary*,	.	.	.	7	2	9	.	.	1	.	.	1	.	.
Total,	440 3 6	17,300	16,845	6,851	7,889	14,740	3,654	3,329	2,999	258	20	3,277	28,195 12 6	18,763 5 0

(q) The remainder of the parish of St. Mary is in the barony of Drogheda, county of Meath; the entire parish contains 4,578 persons.
(r) The remainder of the parish of St. Peter is in the barony of Drogheda, county of Louth; the entire parish contains 12,061 persons.
(s) The remainder of the parish of Tullyallen is in the barony of Ferrard, county of Louth, and in the barony of Slane, Upper, county of Meath; the entire parish contains 3,191 persons.

Printed image digitised by the University of Southampton Library Digitisation Unit

COUNTY OF LOUTH

AND

BOROUGH OF DROGHEDA.

POOR LAW UNIONS AND ELECTORAL DIVISIONS.

UNION OF ARDEE, Part of.[a]

Electoral Divisions.	Area.	Population: In 1841. Persons.	Population: In 1851. Persons.	Population: In 1861. Males.	Population: In 1861. Females.	Population: In 1861. Total	Houses: In 1841. Number	Houses: In 1851. Number.	Houses: In 1861. Inhabited.	Houses: In 1861. Uninhabited	Houses: In 1861. Building	Houses: In 1861. Total.	Valuation: Poor Law Valuation in 1851.	Valuation: General Valuation in 1861.
	A. R. P.												£ s. d.	£ s. d.
Ardee,	10,755 3 2	10,359	8,820	3,165	3,400	6,565	1,941	1,594	1,251	76	3	1,330	19,712 7 2	20,527 7 0
Castlebellingham,	4,095 2 2	3,318	2,436	926	983	1,909	604	468	362	25	1	388	6,093 10 2	5,875 10 0
Clonkeen,	5,507 0 6	2,755	1,826	729	717	1,446	504	402	291	5	2	298	5,316 15 4	4,972 10 0
Collon,	6,938 2 35	2,811	2,184	864	853	1,717	493	420	340	24	.	364	4,430 7 2	4,660 10 0
Dromin,	3,843 0 29	1,640	1,273	499	502	1,001	317	260	197	4	.	201	4,165 19 9	4,073 14 0
Drumcar,	6,751 0 18	2,713	2,297	916	957	1,873	481	426	357	20	2	379	5,161 9 7	5,788 0 0
Dunleer,	6,196 2 15	2,988	2,122	924	917	1,841	555	422	334	10	.	344	5,471 12 8	5,920 15 0
Mansfieldstown,	4,070 0 27	1,816	1,104	420	396	816	324	218	153	11	2	166	4,633 12 9	4,498 15 0
Stabannan,	5,466 2 9	2,776	2,211	769	807	1,576	524	427	309	3	2	314	4,966 0 2	6,571 0 0
Tallanstown,	5,684 2 22	2,005	1,526	583	580	1,163	376	318	250	12	1	263	6,902 8 8	5,954 0 0
Total,	65,909 1 5	33,187	25,807	9,845	10,112	19,957	8,119	4,955	3,844	190	13	4,047	66,904 3 5	68,842 1 0

UNION OF DROGHEDA, Part of.[b]

Electoral Divisions.	Area.	Population: In 1841. Persons.	Population: In 1851. Persons.	Population: In 1861. Males.	Population: In 1861. Females.	Population: In 1861. Total	Houses: In 1841. Number	Houses: In 1851. Number.	Houses: In 1861. Inhabited.	Houses: In 1861. Uninhabited	Houses: In 1861. Building	Houses: In 1861. Total.	Valuation: Poor Law Valuation in 1851.	Valuation: General Valuation in 1861.
Clogher,	6,242 0 38	3,161	2,788	1,130	1,186	2,316	579	535	464	6	.	470	6,015 17 10	6,423 5 0
Dysart,	5,992 2 3	2,223	1,787	697	717	1,414	400	316	255	16	.	271	5,276 5 8	5,631 10 0
Monasterboice,	5,827 3 0	1,951	1,585	691	650	1,340	343	305	254	8	.	262	5,040 3 10	4,569 15 0
Mullary,	5,996 2 13	1,904	1,526	679	675	1,354	350	300	250	9	.	259	4,625 14 2	3,659 5 0
St. Mary's, part of, (b)	145 0 23	4,300	4,246	1,740	2,068	3,808	958	672	823	59	.	882	5,318 15 10	3,503 10 0
St. Peter's,	10,056 0 32	18,523	17,876	7,157	8,041	15,190	3,816	3,634	3,108	230	20	3,353	35,492 17 7	28,492 5 0
Termonfeckin,	6,987 0 24	3,556	3,002	1,210	1,265	2,475	609	611	500	23	.	529	6,396 14 5	6,036 5 0
Total,	41,277 2 13	35,618	32,810	13,294	14,611	27,905	7,110	6,578	5,655	351	20	6,026	67,575 7 4	59,307 15 0

UNION OF DUNDALK, Part of.[c]

Electoral Divisions.	Area.	Population: In 1841. Persons.	Population: In 1851. Persons.	Population: In 1861. Males.	Population: In 1861. Females.	Population: In 1861. Total	Houses: In 1841. Number	Houses: In 1851. Number.	Houses: In 1861. Inhabited.	Houses: In 1861. Uninhabited	Houses: In 1861. Building	Houses: In 1861. Total.	Valuation: Poor Law Valuation in 1851.	Valuation: General Valuation in 1861.
Ballymascanlan,	6,047 0 36	3,542	2,898	1,208	1,262	2,470	650	574	476	23	.	499	3,983 19 0	5,546 0 0
Barronstown,	4,361 0 21	2,012	1,626	687	694	1,381	368	330	290	14	.	304	3,462 18 0	3,627 15 0
Carlingford,	7,664 1 28	5,806	4,291	1,737	1,862	3,599	1,115	1,000	716	97	1	816	5,835 5 0	6,728 17 0
Castlering,	4,476 1 10	2,089	1,355	536	586	1,124	376	289	223	2	1	226	3,368 11 0	4,265 0 0
Castletown,	5,249 3 29	2,203	2,066	775	742	1,517	430	420	314	10	1	325	4,737 12 0	5,016 0 0
Creggan, Upper,	4,697 1 9	2,589	1,896	735	815	1,550	406	411	346	9	1	350	2,607 6 0	3,203 10 0
Darver,	5,267 1 19	2,377	1,603	607	593	1,200	423	316	243	20	.	263	5,239 9 0	5,723 10 0
Dromiskin,	5,312 0 8	2,507	2,210	959	943	1,902	456	408	356	13	1	370	4,592 17 0	6,720 5 0
Drummullagh,	5,078 2 7	3,222	2,397	1,219	1,316	2,535	615	584	501	37	5	543	1,317 10 0	1,659 0 0
Dundalk,	6,680 3 11	13,513	12,598	6,648	6,620	13,268	2,496	2,394	2,263	90	16	2,369	22,637 19 7	25,014 10 0
Faughart,	4,569 1 24	2,745	2,185	955	991	1,946	524	468	410	24	.	434	3,661 1 0	4,319 10 0
Haggardstown,	5,293 1 16	2,293	2,896	612	841	1,653	439	379	313	30	1	344	4,881 17 0	6,139 15 0
Jenkinstown,	5,495 2 19	2,059	1,546	622	639	1,261	335	301	233	3	.	236	1,764 14 0	1,864 10 0
Killanny,	5,128 0 28	5,246	2,045	858	894	1,752	562	379	316	5	.	321	3,607 12 0	4,338 15 0
Louth,	5,471 0 11	3,695	2,830	1,066	1,148	2,214	793	607	477	16	1	494	5,162 12 0	5,800 15 0
Rathcor,	6,346 1 36	3,470	2,369	927	971	1,898	646	517	370	14	4	388	2,899 16 0	3,213 15 0
Ravensdale,	6,276 0 15	2,037	1,739	749	802	1,551	256	356	304	3	1	308	1,637 9 0	1,986 15 0
Total,	94,209 1 7	59,435	49,040	21,102	21,749	42,851	11,010	9,733	8,155	410	33	8,598	81,566 13 7	95,983 2 0

(a) The remainder of the union of Ardee is in the county of Meath.
(b) The remainder of the union of Drogheda and that of St. Mary's electoral division are in the county of Meath.
(c) The remainder of the union of Dundalk is in the counties of Armagh and Monaghan.

Printed image digitised by the University of Southampton Library Digitisation Unit

COUNTY OF LOUTH AND BOROUGH OF DROGHEDA.

SUMMARY BY POOR LAW UNIONS.

Unions.	Area.				Population					Houses							Valuation					
					In 1841	In 1851.	In 1861.			In 1841	In 1851.	In 1861.					Poor Law Valuation in 1851.			General Valuation in 1861.		
					Persons.	Persons	Males.	Females	Total	Number	Number.	In-habited.	Unin-habited.	Build-ing.	Total.							
	A.	R.	P.														£	s.	d.	£	s.	d.
Ardee, part of,	65,909	1	5		33,187	25,807	9,845	10,112	19,957	6,119	4,955	3,944	190	13	4,047		66,904	3	5	66,842	1	0
Drogheda, part of,	41,277	2	13		35,618	32,810	13,294	14,611	27,905	7,110	6,573	5,655	351	20	6,026		67,575	7	4	59,307	15	0
Dundalk, part of,	94,209	1	7		59,435	49,040	21,102	21,749	42,851	11,010	9,733	8,155	410	33	8,598		81,568	13	7	95,983	2	0
Total,	201,396	0	25		128,240	107,657	44,241	46,472	90,713	24,239	21,261	17,654	951	66	18,671		216,048	4	4	224,132	18	0

WILLIAM DONNELLY, *Registrar-General,* } *Chief Commissioner.*

WILLIAM R. WILDE, GEORGE W. ABRAHAM, } *Assistant Commissioners.*

HENRY WILKIE, *Secretary,*

Census Office, Henrietta-street, Dublin.
March 28th, 1863.

Printed image digitised by the University of Southampton Library Digitisation Unit

Printed image digitised by the University of Southampton Library Digitisation Unit

THE CENSUS OF IRELAND

FOR THE YEAR

1861.

PART I.

SHOWING THE

AREA, POPULATION, AND NUMBER OF HOUSES,

BY

TOWNLANDS AND ELECTORAL DIVISIONS.

COUNTY OF MEATH.

Presented to both Houses of Parliament by Command of Her Majesty.

DUBLIN:
PRINTED BY ALEXANDER THOM, 87 & 88, ABBEY-STREET,
FOR HER MAJESTY'S STATIONERY OFFICE.

1863.

Printed image digitised by the University of Southampton Library Digitisation Unit

Printed image digitised by the University of Southampton Library Digitisation Unit

THE CENSUS OF IRELAND

FOR THE YEAR

1861.

COUNTY OF MEATH.

BARONIES, PARISHES, AND TOWNLANDS.

BARONY OF DEECE, LOWER.

Parishes, Townlands, and Towns.	Area.	Population: In 1841. Persons.	Population: In 1851. Persons.	Population: In 1861. Males.	Population: In 1861. Females.	Population: In 1861. Total.	Houses: In 1841. Number.	Houses: In 1851. Number.	Houses: In 1861. Inhabited.	Houses: In 1861. Uninhabited.	Houses: In 1861. Building.	Houses: In 1861. Total.	Valuation: Poor Law Valuation in 1851.	Valuation: General Valuation in 1861.
	A. R. P.												£ s. d.	£ s. d.
AGHER PARISH, part of:														
Gunnets, Great,	694 2 36	89	76	23	21	44	12	14	12	.	.	12	486 10 0	625 0 0
Gunnets, Little,	74 0 6	5	12	4	5	9	2	2	2	.	.	2	51 0 0	66 10 0
Total, (a)	768 3 4	94	88	27	26	53	14	16	14	.	.	14	537 10 0	691 10 0
ASSEY P.:														
Assey,	429 3 36	75	53	42	30	72	12	8	12	.	.	12	295 5 0	325 5 0
Balgeeth,	355 1 5	8	9	14	11	25	1	1	3	.	.	3	217 5 0	237 15 0
Ballinter,	433 1 23	55	44	16	23	39	4	4	3	.	.	3	398 15 0	430 0 0
Total,	1,218 2 24	138	106	72	64	136	17	13	18	.	.	18	911 5 0	993 0 0
BALSOON P.:														
Balbina, or Bective,	170 1 34	126	129	40	36	76	22	23	17	1	.	18	126 0 0	161 10 0
Ballynavaddog,	180 3 10	45	41	34	34	68	9	9	9	.	.	9	87 5 0	131 5 0
Balreask,	406 2 18	40	58	35	31	66	7	9	9	.	.	9	224 0 0	262 10 0
Balsoon,	209 1 26	16	18	13	23	36	5	3	5	.	.	5	176 0 0	206 10 0
Benfield,	33 0 4	4	25	12	9	21	1	4	4	.	.	4	23 10 0	26 10 0
Cooljaim,	107 2 28	36	19	2	2	4	7	3	1	.	1	2	97 12 0	131 15 0
Craystown, or Eunistown,	68 2 20	33	29	9	10	19	4	6	5	.	.	5	42 0 0	51 15 0
Eunistown,	32 2 25	40	17	9	8	17	7	3	2	.	.	2	33 10 0	29 0 0
Total,	1,269 1 5	340	336	154	153	307	62	60	52	1	1	54	815 18 0	1,000 15 0
DERRYPATRICK P.:														
Derrypatrick,	967 3 35	101	68	26	25	51	18	13	8	.	.	8	821 15 10	820 0 0
Derrypatrick Grange,	505 1 26	43	29	10	9	19	7	5	3	2	.	5	530 0 0	545 0 0
Tullaghmedan,	477 2 32	255	215	87	74	161	40	35	28	.	.	28	393 8 4	405 15 0
Total,	1,951 0 13	399	332	123	108	231	53	53	39	2	.	41	1,745 4 2	1,770 15 0
GALTRIM P.:														
Ballynamona,	130 3 27	28	34	3	9	12	6	6	3	.	.	3	81 0 0	96 10 0
Basketstown,	199 0 8	54	42	23	16	39	11	10	8	.	.	8	115 18 0	136 5 0
Blackcut,	199 3 4	59	60	21	27	48	9	11	10	.	.	10	84 10 0	114 10 0
Boycetown,	313 2 31	54	50	23	26	49	11	11	8	1	.	9	209 12 0	273 5 0
Brangamstown,	297 1 26	48	56	26	19	45	7	7	8	.	.	8	198 10 0	238 15 0
Clonymeath,	914 2 12	85	63	33	28	61	14	10	10	.	.	10	374 12 0	1,069 0 0
Curraghtown,	94 2 3	15	7	4	5	9	2	1	1	.	.	1	56 0 0	70 0 0
Derryclare,	203 2 24	7	13	5	4	9	1	2	2	.	.	2	128 0 0	153 10 0
Drumard,	127 2 11	11	7	5	8	8	1	1	1	.	.	1	100 0 0	110 0 0
Foxtown,	153 3 30	60	44	17	11	28	11	8	7	.	.	7	88 0 0	104 10 0
Galtrim,	274 3 6	70	42	20	22	42	15	11	7	1	.	8	243 18 0	273 10 0
Martinstown,	237 0 10	44	18	4	14	18	11	8	6	.	.	6	179 10 0	208 10 0
Milltown,	126 0 28	31	37	17	13	32	4	4	3	.	.	3	96 0 0	113 0 0
Mitchelstown,	156 3 17	32	32	11	7	18	6	5	5	.	.	5	100 0 0	114 10 0
Moneastown,	179 3 36	73	35	6	6	12	13	8	4	.	.	4	97 0 0	107 5 0
Walterstown,	284 3 25	21	14	11	4	15	4	3	2	1	.	3	210 0 0	259 10 0
Windtown,	211 3 30	35	13	10	7	17	6	4	3	.	.	3	113 16 0	141 15 0
Total,	4,128 3 8	735	567	239	223	462	132	110	84	8	.	91	2,999 4 0	3,524 5 0

(a) The remainder of the parish of Agher is in the barony of Deece, Upper; the entire parish contains 269 persons.

Printed image digitised by the University of Southampton Library Digitisation Unit

Parishes, Townlands, and Towns.	Area.	Population: In 1841. Persons.	Population: In 1851. Persons.	Population: In 1861. Males.	Population: In 1861. Females.	Population: In 1861. Total.	Houses: In 1841. Number.	Houses: In 1851. Number.	Houses: In 1861. Inhabited.	Houses: In 1861. Uninhabited.	Houses: In 1861. Building.	Houses: In 1861. Total.	Valuation: Poor Law Valuation in 1851. £ s. d.	Valuation: General Valuation in 1861. £ s. d.
	A. R. P.													
Kilmessan P.:														
Athroman,	75 3 30	18	17	13	15	28	4	3	4	1	.	5	63 8 1	61 8 0
Baldoyle, or Curtistown, Lower,	174 1 38	20	35	9	11	20	3	6	2	.	.	2	143 0 0	155 10 0
Curtistown, Upper,	193 2 34	39	24	16	14	30	7	5	5	.	.	5	164 1 0	196 0 0
Kilcarty,	710 1 26	112	70	37	26	63	15	11	11	.	.	11	540 12 7	514 15 0
Kilmessan,	754 1 9	192	142	140	103	243	34	26	38	.	.	38	603 15 2	642 15 0
Knockstown,	66 2 29	18	10	5	4	9	2	1	1	.	.	1	32 2 3	45 0 0
Lambertstown,	84 1 5	13	8	2	5	7	4	3	2	.	.	2	63 5 3	96 15 3
Ringlestown,	312 0 24	128	129	59	56	115	26	27	22	.	.	22	688 4 0	678 10 0
Swainstown,	321 3 28	69	46	24	18	42	12	8	6	.	.	8	306 10 4	336 15 0
Tullykane,	141 0 13	21	24	9	8	17	4	4	2	.	.	2	97 7 9	107 15 0
	3,336 3 36	635	595	314	260	574	111	94	93	1	.	94	2,712 8 9	2,905 0 0
Kilmessan T.,	.	138	142	94	56	150	27	29	21	2	.	23	.	.
Total,	3,336 3 36	773	647	408	316	724	138	123	114	3	.	117	2,712 8 9	2,905 0 0
Kiltale P.:														
Batterjohn,	33 0 39	67	53	15	10	25	12	11	4	.	.	4	29 2 0	32 8 0
Clongutery,	107 0 17	44	33	18	19	37	5	7	6	.	.	6	99 0 7	89 18 0
Gibraltar,	20 1 32	29	45	12	9	21	7	11	5	.	.	5	18 6 1	20 0 0
Kiltale,	857 1 29	279	265	149	112	261	38	38	42	1	.	43	682 19 0	706 0 0
Total,	1,018 0 37	419	396	194	150	344	62	67	57	1	.	58	829 7 8	848 0 0
Knockmark P.:														
Augherskea,	656 2 3	278	204	103	74	176	50	40	27	.	.	27	578 3 2	603 10 0
Barenstown,	60 3 2	.	8	3	2	5	.	1	1	.	.	1	70 0 3	72 0 0
Bedfanstown,	194 1 24	15	10	2	7	9	4	4	3	.	.	3	88 12 2	101 15 0
Drumree,	72 1 3	27	10	12	9	21	7	2	3	.	.	3	48 5 3	43 10 0
Glane, Great,	163 3 35	5	32	4	2	6	1	6	1	.	.	1	179 15 7	158 15 0
Glane, Little,	74 0 38	14	10	13	9	22	2	2	4	.	.	4	52 1 5	54 0 0
Kilcooly,	82 1 8	19	15	8	8	16	2	2	2	.	.	2	73 15 7	72 0 0
Knockmark,	670 1 33	147	127	85	49	134	29	29	17	1	.	18	815 19 1	881 15 0
Merrywell,	16 3 10	23	28	8	7	15	6	6	3	.	.	3	14 16 6	10 0 0
Moorestown,	260 3 14	25	9	3	8	11	3	1	2	.	.	2	330 1 0	318 10 0
Warrenstown,	701 0 10	77	76	24	30	54	18	11	8	.	.	8	939 7 11	842 5 0
Total,	2,876 2 24	630	527	264	205	469	117	104	71	1	.	72	3,190 18 4	3,166 0 0
Scurlockstown P.:														
Ardbrackan, or Wrightown,	258 3 1	43	32	15	13	28	8	5	5	.	.	5	176 0 0	197 5 0
Creroge,	377 3 18	47	56	17	18	35	8	11	5	.	.	5	226 4 0	272 15 0
Crempstown, or Marshallstown,	354 2 24	46	25	11	12	23	7	5	6	.	.	6	198 0 0	237 10 0
Fulaghtown, Great,	195 3 3	51	26	13	10	23	4	3	4	.	.	4	138 0 0	161 0 0
Fulaghtown, Little,	127 0 39	29	20	8	9	17	3	3	4	.	.	4	70 2 0	89 10 0
Grange,	500 1 13	71	49	19	22	41	10	10	10	.	.	10	319 16 0	383 15 0
Mountland, or Butterhouse,	107 2 32	38	28	4	6	10	6	5	3	.	.	3	72 0 0	87 0 0
Scurlockstown,	667 1 15	84	66	31	29	60	16	12	13	.	.	13	533 0 0	604 0 0
Total,	2,589 2 28	389	302	118	117	235	60	54	50	.	.	50	1,730 2 0	2,032 15 0
Trubley P.:														
Ballynavaddeg,	34 2 20	.	7	.	.	.	.	1	.	.	.	.	32 8 0	36 0 0
Knockstown,	299 0 35	38	27	11	12	23	7	0	4	.	.	4	156 14 0	184 0 0
Trubley,	471 0 9	35	54	31	24	55	6	8	9	.	.	9	320 0 0	396 5 0
Total,	804 3 24	73	88	42	36	78	13	15	13	.	.	13	509 2 0	618 5 0

BARONY OF DEECE, UPPER.

Agher P., part of:														
Agher,	1,168 2 4	274	245	93	105	203	44	48	34	3	.	37	955 14 0	1,187 0 0
Ballintoghes,	125 1 18	18	14	7	6	13	1	1	1	.	.	1	96 0 0	114 0 0
Total, (b)	1,293 3 22	292	259	105	111	216	45	49	35	3	.	30	1,051 14 0	1,301 0 0

(b) The remainder of the parish of Agher is in the barony of Deece, Lower; the entire parish contains 269 persons.

Pnnted image digitised by the University of Southampton Library Digitisation Unit

MEATH.

Parishes, Townlands, and Towns.	Area.	Population In 1841. Persons.	Population In 1851 Persons.	Population In 1861. Males.	Population In 1861. Females.	Population In 1861. Total.	Houses In 1841 Number.	Houses In 1851. Number.	Houses In 1861. Inhabited.	Houses In 1861. Uninhabited.	Houses In 1861. Building.	Houses In 1861. Total.	Valuation Poor Law Valuation in 1851.	Valuation General Valuation in 1861.
	A. R. P.												£ s. d.	£ s. d.
Balfeaghan P.:														
Balfeaghan,	665 2 32	16	7	3	5	13	2	2	2	.	.	2	609 7 0	609 15 0
Kilghn,	336 3 37	37	31	20	15	35	6	5	5	.	.	5	328 1 0	407 0 0
Padinstown,	291 2 1	63	54	14	13	27	10	10	5	.	.	5	245 0 0	242 5 0
Piercetown,	323 0 23	36	30	8	12	20	5	6	4	.	.	4	277 0 0	277 0 0
Total,	1,017 1 13	152	122	50	45	95	23	22	16	.	.	16	1,457 8 0	1,536 0 0
Culmullin P., part of:														
Ballynare,	25 1 30	5	12	1	4	5	1	2	1	.	.	1	17 13 3	19 0 0
Baltrasna,	383 1 36	81	65	31	36	67	15	14	13	.	.	13	294 1 1	325 15 0
Barstowa,	198 3 24	50	50	17	25	42	9	9	8	.	.	8	195 9 9	190 0 0
Bogganstown,	395 3 31	111	62	19	18	37	18	14	10	.	.	10	358 1 7	362 10 0
Cullendragh,	280 3 19	43	42	25	16	41	9	8	9	.	.	8	265 6 7	252 5 0
Culmullin,	1,266 2 24	91	50	15	14	29	17	12	3	2	.	10	1,614 15 8	1,508 15 0
Cultromer,	333 3 24	90	101	39	40	79	15	17	13	.	.	13	330 6 7	352 13 0
Curraghtown,	492 2 35	182	153	47	55	102	36	30	23	.	.	23	491 7 5	472 0 0
Gaulstown,	429 1 8	78	57	21	29	50	10	7	7	.	.	7	333 11 0	300 5 0
Hayestown,	124 1 39	9	5	.	.	.	1	1	.	.	.	.	134 10 0	133 0 0
Warrenstown,	270 0 16	24	22	6	7	13	6	5	3	.	.	3	266 10 0	280 6 0
Woodcockstown,	260 0 6	39	49	9	12	21	20	11	5	.	.	5	190 1 6	194 0 0
Woodtown,	947 1 9	137	85	39	38	77	21	12	12	.	.	12	851 0 0	878 10 0
Total, (c)	5,409 0 16	990	753	269	294	563	178	142	112	2	.	114	5,341 13 6	5,342 0 0
Drumlargan P.:														
Drumlargan,	1,276 0 31	102	84	36	42	78	18	17	15	.	.	15	1,222 12 0	1,360 5 0
Gallow P.:														
Agher,	24 0 16	.	0	.	.	.	.	1	.	.	.	.	16 0 0	24 0 0
Ballastran,	56 1 4	13	15	6	8	14	3	3	3	.	.	3	41 10 0	50 0 0
Culcor,	246 3 16	2	8	4	2	6	1	1	1	.	.	1	240 0 0	265 0 0
Ferrans,	412 2 4	41	22	13	11	24	9	5	4	1	.	5	384 9 0	563 0 0
Gallow,	546 2 5	75	52	14	11	25	13	10	5	.	.	5	946 10 0	990 10 0
Garadice,	941 3 15	492	371	168	187	355	94	75	71	.	.	71	636 8 0	766 10 0
Oldtown,	55 1 34	18	13	7	5	10	2	2	2	.	.	2	104 14 0	237 5 0
Total,	2,583 2 12	641	489	212	222	434	122	97	86	1	.	87	2,369 11 0	2,896 5 0
Kilclone P.:														
Collistown,	310 2 33	10	10	4	5	9	2	3	1	.	.	1	328 13 5	301 5 0
Jenkinstown,	97 3 34	.	.	4	2	6	.	.	1	.	.	1	120 19 7	100 0 0
Kemmins Mill,	31 2 34	3	.	.	.	.	1	.	.	.	.	.	75 13 6	65 0 0
Kilclone,	599 3 4	66	54	33	28	61	12	15	12	1	.	13	567 0 7	543 15 0
Longtown,	125 1 33	13	5	3	2	5	2	1	1	.	.	1	118 3 8	111 0 0
Milltown,	180 1 4	29	30	4	4	8	4	4	3	.	.	3	165 5 0	155 10 0
Mulhussey,	801 3 36	71	40	17	13	30	11	9	6	.	.	6	927 11 9	899 10 0
Pagestown,	439 2 2	70	61	25	18	43	12	10	8	.	.	8	407 13 6	413 10 0
Total,	2,717 1 20	267	200	90	72	162	44	42	32	1	.	33	2,707 0 10	2,599 10 0
Kilmore P.:														
Ardstown,	1,038 2 25	297	227	90	83	173	43	38	31	2	.	33	873 4 0	910 10 0
Ballygortagh,	297 0 36	17	17	1	4	5	2	2	1	.	.	1	348 19 1	320 15 0
Baltrasna,	107 0 23	5	9	.	.	.	1	1	.	.	.	.	93 6 8	96 10 0
Clarkstown,	236 3 20	12	19	11	10	21	3	5	4	.	.	4	229 2 10	241 5 0
Clonlyon,	386 1 36	40	34	8	13	21	7	4	3	.	.	3	391 11 4	352 15 0
Collegeland,	75 2 36	24	25	11	12	23	3	3	3	.	.	3	75 6 0	84 0 0
Curraghdoo,	90 2 14	23	23	11	6	17	4	4	3	.	.	3	82 3 4	95 10 0
Jenkinstown,	302 1 38	32	18	7	3	10	6	3	2	.	.	2	366 17 0	384 5 0
Kilmore,	760 0 7	230	157	60	52	112	36	29	21	3	.	24	830 19 7	658 0 0
Knockstown,	322 3 25	42	32	15	14	29	5	5	7	.	.	7	279 4 2	270 15 0
Leonardstown,	154 2 3	7	10	5	4	9	1	1	1	.	.	1	120 0 0	154 0 0
Martinstown,	18 1 37	0	14	2	2	4	1	3	1	.	.	1	14 5 2	15 0 0
Moynalvy,	740 2 11	216	153	59	64	123	38	31	23	1	.	24	804 3 4	790 0 0
Mullagh,	496 3 27	135	96	33	40	73	24	18	14	1	.	15	462 10 5	468 5 0
Newtownrathganeley,	491 0 34	46	16	7	9	16	4	4	3	.	.	3	435 2 6	430 0 0
Phepotstown,	703 0 16	115	71	30	27	57	21	13	13	.	.	13	869 8 9	866 0 0
Rathkilmore,	277 1 5	10	3	1	3	4	1	1	1	.	.	1	350 10 5	334 15 0
Weatherstown,	70 2 24	10	7	4	1	5	1	1	1	.	.	1	40 10 5	40 15 0
Total,	6,607 3 16	1,274	939	355	347	702	201	164	132	7	.	139	6,647 2 1	6,554 0 0

(c) The remainder of the parish of Culmullin is in the barony of Ratoath; the entire parish contains 568 persons.

Printed image digitised by the University of Southampton Library Digitisation Unit

Parishes, Townlands, and Towns.	Area.	Population: In 1841. Persons.	Population: In 1851. Persons.	Population: In 1861. Males.	Population: In 1861. Females.	Population: In 1861. Total.	Houses: In 1841. Number.	Houses: In 1851. Number.	Houses: In 1861. Inhabited.	Houses: In 1861. Uninhabited.	Houses: In 1861. Building.	Houses: In 1861. Total.	Valuation: Poor Law Valuation in 1851.	Valuation: General Valuation in 1861.
	A. R. P.												£ s. d.	£ s. d.
MOYGLARE P.:														
Affollus,	324 1 26	8	9	6	2	0	1	1	1	.	.	1	440 10 0	391 15 0
Ballymagillie,	192 1 22	23	.	.	.	.	3	2	.	.	.	.	173 12 0	173 10 0
Barrockstown,	269 0 0	17	13	5	5	10	1	3	2	1	.	3	241 13 0	241 15 0
Bryanstown,	326 1 16	10	12	8	1	9	1	2	2	.	.	2	315 15 0	317 5 0
Butlerstown,	108 2 38	.	.	.	.	.	.	.	.	.	.	.	132 2 6	115 10 0
Harristown,	216 1 37	14	13	3	1	4	2	2	1	.	.	1	206 15 0	206 15 0
Kilgraigue,	385 3 0	22	23	8	10	18	3	3	3	.	.	3	429 6 0	429 5 0
Killeany,	357 1 8	24	29	15	8	23	2	2	2	.	.	2	360 15 0	360 15 0
Kimmins,	217 0 1	7	16	3	7	10	1	2	1	.	.	1	193 15 0	193 15 0
Moygaddy,	581 1 35	29	7	6	9	15	6	3	2	.	.	2	608 0 0	613 0 0
Moyglare,	914 3 17	111	87	69	30	107	17	15	16	1	.	17	1,013 15 0	1,000 5 0
Newtownmoyaghy,	312 0 26	64	62	8	10	18	14	13	2	.	.	2	301 13 0	297 15 0
Oldgraigue,	156 1 5	25	11	9	4	13	4	2	2	.	.	2	148 13 0	148 15 0
Owenstown,	108 1 21	.	14	12	4	16	.	1	2	.	.	2	95 15 0	97 10 0
Porterstown,	49 2 22	9	4	2	2	4	1	1	1	.	.	1	51 10 0	51 10 0
Tumlins,	36 2 21	.	.	.	.	.	.	.	.	.	.	.	34 0 0	32 0 0
Total,	4,558 3 17	363	299	154	101	255	59	52	37	2	.	39	4,747 9 0	4,680 0 0
RATHCORE P.:														
Ardrums, Great,	613 0 25	169	96	65	46	111	26	17	18	.	.	18	500 0 0	771 10 0
Ardrums, Little,	198 1 33	194	143	12	13	24	37	29	5	1	.	6	129 0 0	157 15 0
Oldtown,	267 0 3	91	46	19	17	36	13	9	6	.	.	6	190 14 0	680 15 0
Total,	1,078 2 26	445	285	96	75	171	76	55	29	1	.	30	819 14 0	1,620 0 0
RODANSTOWN P.:														
Batterstown,	134 0 6	.	.	.	.	.	.	.	.	.	.	.	108 5 0	108 5 0
Calgath,	414 3 33	124	82	29	39	68	21	16	13	.	.	13	445 15 0	441 15 0
Dolanstown,	474 2 16	244	171	53	68	121	50	30	29	2	.	31	662 10 0	656 10 0
Ferrestown,	59 3 38	16	13	7	4	11	2	2	2	.	.	2	92 10 0	92 10 0
Newtownmoyaghy,	298 0 7	15	66	17	19	36	2	15	7	1	.	8	421 10 0	415 15 0
Rodanstown,	214 1 23	27	19	6	8	14	5	4	2	1	.	3	244 10 0	244 10 0
	1,621 0 3	424	353	112	138	250	80	76	53	4	.	57	1,975 0 0	1,959 5 0
Kilcock T., part of,*	.	210	.	.	.	.	44	.	.	.	.	.	.	.
Total,	1,621 0 3	634	353	112	138	250	124	76	53	4	.	57	1,975 0 0	1,959 5 0

BARONY OF DROGHEDA.

ST MARY'S P., part of:														
Ballsgrove, part of,	34 1 14	23	.	13	12	25	4	.	5	.	.	5	271 8 0	139 10 0
Bryanstown,	589 2 31	428	242	78	97	165	91	53	36	3	.	39	496 11 9	0.28 10 0
Lagavooren, part of,	629 2 24	310	610	283	297	580	85	140	130	3	.	133	1,370 19 5	1,501 8 0
	1,203 2 29	770	852	374	396	770	180	193	171	6	.	177	2,138 19 2	2,569 0 0
Drogheda *Workhouse*,	.	.	638	342	332	574	.	1	1	.	.	1	.	.
Do. *Fever Hospital*,	.	.	26	.	.	.	.	1	.	.	.	.	.	.
Total, (d)	1,203 2 29	770	1,566	616	728	1,344	180	195	172	6	.	170	2,138 19 2	2,569 0 0

BARONY OF DULEEK, LOWER.

BALLYMAGARVEY P.:														
Ballymagarvey,	442 1 12	61	26	25	17	42	8	0	7	1	.	6	385 15 0	408 15 0
Burtonstown,	473 0 16	43	25	10	10	20	6	5	4	1	.	5	351 0 0	358 5 0
Total,	915 1 28	104	51	35	27	62	14	13	11	2	.	13	616 15 0	767 0 0
COLP P.:														
Ballymad,	64 2 11	16	.	7	4	11	2	1	1	.	.	1	101 8 0	48 15 0
Betaghstown,	537 3 0	304	221	81	115	196	75	62	45	9	.	54	810 10 4	1,151 5 0
Bey Beg,	405 2 37	87	74	19	18	37	14	13	8	4	.	12	512 13 0	443 10 0
Bey More,	806 3 23	226	141	51	49	100	41	32	27	3	.	30	1,032 8 6	994 0 0
Colp, East,	397 2 1	7	25	27	22	49	6	4	7	.	.	7	428 6 3	746 5 0

* The portion of Kilcock Town which formerly lay in this parish is extinct; the entire town is situated in the parish of Kilcock, barony of Ikeathy and Oughterany, and county of Kildare.

(d) The remainder of the parish of St. Mary is in the borough of Drogheda, page 185; the entire parish, including the inmates of Public Institutions, contains 5,152 persons.

Printed image digitised by the University of Southampton Library Digitisation Unit

MEATH.

Parishes, Townlands, and Towns.	Area.	Population In 1841.	Population In 1851.	Population In 1861. Males.	Population In 1861. Females.	Population In 1861. Total.	Houses In 1841. Number.	Houses In 1851. Number.	Houses In 1861. Inhabited.	Houses In 1861. Uninhabited.	Houses In 1861. Building.	Houses In 1861. Total.	Valuation Poor Law Valuation in 1861.	Valuation General Valuation in 1861.
	A. R. P.	Persons.	Persons.				Number.	Number.					£ s. d.	£ s. d.
COLP P.—*continued*														
Colp, West,	309 0 19	108	83	15	20	35	16	15	8	.	.	8	393 19 3½	755 5 0
Donacarney, Great,	335 2 20	10	23	36	39	75	3	5	17	1	.	16	377 10 1	367 10 0
Donacarney, Little,	199 2 12	101	67	73	72	145	17	15	26	.	.	26	333 19 5	251 10 0
Kiltrough,	135 3 13	35	13	8	10	18	5	3	4	1	.	5	153 13 8	129 10 0
Mornington,	1,155 0 24	354	317	190	211	401	64	85	90	11	.	101	1,407 7 7	1,157 5 0
Newtown,	129 2 13	152	174	95	111	206	33	37	40	.	.	40	242 8 2½	542 10 0
Pamestown,	160 1 4	160	122	47	43	90	32	22	19	.	.	19	215 15 4	186 10 0
Pilltown,	288 2 2	90	76	21	23	44	18	15	9	1	.	10	310 8 11	417 10 0
Stagreenan,	130 0 30	28	29	8	12	20	5	5	5	.	.	5	271 17 4	228 10 0
Stameen,	361 2 5	146	106	46	64	110	25	19	16	.	.	16	679 19 9¼	767 15 0
	5,417 3 14	1,324	1,491	724	813	1,537	356	333	324	30	.	354	7,275 5 6½	8,189 10 0
Betaghstown T.,	.	.	.	35	33	68	.	.	13	20	.	33	.	.
Donacarney T.,*	.	129	135	.	.	.	30	32	.	.	.	.	.	.
Mornington T.,*	.	183	198	.	.	.	46	44	.	.	.	.	.	.
Total,	5,417 3 14	2,141	1,824	759	846	1,605	432	409	337	50	.	387	7,275 5 6½	8,189 10 0
DANESTOWN P., pt. of: (e)														
Sicily,	445 2 0	68	82	34	39	73	11	12	12	3	.	15	285 10 0	331 0 0
DONORE P.														
Cruicerath,	417 2 8	90	63	28	25	53	15	11	9	4	.	13	461 12 0	361 0 0
Donore,	478 3 16	140	141	55	68	123	23	23	22	3	.	25	506 2 7	428 10 0
Grove Island,	5 3 34	.	.	.	.	.	.	.	.	.	.	.	3 3 0	3 5 0
Oldbridge,	732 0 15	239	199	96	80	176	35	34	31	.	.	31	900 13 6	926 5 0
Rathmullan,	776 0 28	455	339	133	124	257	88	84	54	8	.	62	1,478 13 3	1,063 10 0
Sheaphouse,	373 3 19	128	53	29	26	55	17	10	9	.	.	9	426 8 0	429 0 0
Stalleen,	792 1 26	431	322	133	156	294	69	59	53	5	.	58	803 7 11	666 0 0
Yellow Island,	16 1 32	.	.	.	.	.	.	.	.	.	.	.	5 5 0	9 10 0
Islands and Tideway of River Boyne,	68 2 24	.	.	.	.	.	.	.	.	.	.	.	35 14 0	75 0 0
Total,	3,601 3 38	1,489	1,116	479	479	958	247	221	178	20	.	198	4,620 19 3	3,962 0 0
DULEEK P., part of:														
Abbeyland,	92 2 23	26	51	11	9	20	4	7	8	.	.	3	197 1 0	156 10 0
Balsaran,	124 2 30	.	8	4	3	7	2	1	1	.	.	1	140 12 0	124 15 0
Beaumont,	31 2 16	39	36	14	18	32	6	6	6	.	.	6	39 13 9	43 0 0
Blackditch,	16 3 33	.	.	.	.	.	.	.	.	.	.	.	16 10 7½	14 10 0
Carvanstown,	647 1 8	88	80	50	45	95	17	16	19	1	.	20	752 8 6	725 15 0
Caulstown,	195 0 24	15	6	2	1	3	2	2	1	.	.	1	191 15 9	157 0 0
Clenlusk,	55 3 20	7	26	.	.	.	1	6	.	1	.	1	56 2 0	43 5 0
Commons,	1,050 3 14	327	309	408	368	776	63	174	184	7	.	191	1,237 13 1	1,266 0 0
Corballis,	565 3 30	63	43	21	21	42	10	9	7	.	.	7	465 4 0	358 0 0
Deenes,	367 2 1	35	20	7	10	17	8	4	4	.	.	4	292 9 7	376 10 0
Downestown,	373 2 22	31	28	22	17	39	6	5	6	1	.	7	336 4 9	431 5 0
Drumman,	289 0 34	38	34	20	15	35	6	5	6	.	.	6	205 12 3	282 15 0
Gafney,	168 3 8	41	35	21	16	37	6	7	5	.	.	5	151 13 6	161 10 0
Garballagh,	665 2 21	175	141	26	14	40	32	30	9	1	.	10	555 19 9	476 15 0
Gaskanstown,	316 1 28	141	130	66	51	117	31	28	23	.	.	23	193 15 3	192 15 0
Gaulstown,	245 1 33	28	20	11	9	20	3	4	3	.	.	3	219 8 0	234 5 0
Gilltestowe,	324 1 27	41	52	20	11	31	7	8	6	1	.	7	240 12 10	350 0 0
Kellystown,	119 1 30	5	8	1	2	3	1	1	1	.	.	1	92 3 3	82 0 0
Knockisland,	183 3 16	66	71	19	13	32	12	12	8	.	.	8	184 10 0	175 0 0
Longford,	69 2 8	29	18	3	7	10	6	5	1	.	.	1	79 2 9	94 0 0
Loughar,	639 2 28	80	98	32	29	61	14	17	11	1	.	12	445 9 0	562 10 0
Mollaghan,	282 2 10	11	3	7	3	10	3	1	2	.	.	2	269 12 0	255 6 0
Newtown,	344 3 14	31	21	16	19	35	6	5	6	1	.	7	327 10 0	382 10 0
Platin,	1,405 1 18	414	403	141	154	295	77	91	65	1	.	66	1,955 4 6	1,903 15 0
Priorylands,	428 3 34	44	36	15	9	24	8	6	4	.	.	4	533 10 0	392 0 0
Rahill,	74 0 13	4	1	.	.	.	1	2	.	.	.	.	52 18 0	47 0 0
Rask,	191 3 19	16	10	6	1	7	2	1	1	.	.	1	156 7 0	125 10 0
Redmountain,	100 0 6	24	26	9	6	15	5	5	4	.	.	4	94 8 0	70 5 0
Roughgrange,	763 0 24	69	90	41	36	77	14	15	15	.	.	15	480 19 6	519 10 0
Sneesge,	236 0 21	5	7	7	2	9	1	1	1	.	.	1	248 9 8	204 0 0
Thomastown,	226 3 13	27	26	12	12	24	5	5	5	.	.	5	243 1 0	218 15 0
	10,568 1 21	1,940	2,350	1,012	901	1,913	359	461	407	15	.	422	10,456 1 3½	10,426 5 0
Duleek T.,	.	1,158	374	106	94	200	222	83	47	5	.	52	.	.
Total, (f)	10,568 1 21	3,098	2,724	1,118	995	2,113	581	504	454	20	.	474	10,456 1 3½	10,426 5 0

* Neither of the villages of Donacarney or Mornington, now containing twenty houses, they have been included with the townlands of the same name respectively.

(e) The remainder of the parish of Danestown is in the barony of Skreen; the entire parish contains 203 persons.

(f) The remainder of the parish of Duleek is in the barony of Duleek, Upper; the entire parish contains 2,942 persons.

Printed image digitised by the University of Southampton Library Digitisation Unit

Parishes, Townlands, and Towns.	Area.	Population: In 1841. Persons.	Population: In 1851. Persons.	Population: In 1861. Males.	Population: In 1861. Females.	Population: In 1861. Total.	Houses: In 1841. Number.	Houses: In 1851. Number.	Houses: In 1861. Inhabited.	Houses: In 1861. Uninhabited.	Houses: In 1861. Building.	Houses: In 1861. Total.	Valuation: Poor Law Valuation in 1851. £ s. d.	Valuation: General Valuation in 1861. £ s. d.
	A. R. P.													
Fennor P.:														
Fennor,	1,047 1 30	166	142	45	46	91	33	27	15	.	.	15	511 0 0	1,030 10 0
Johnstown,	79 2 24	35	52	9	6	15	6	9	4	.	.	4	60 0 0	81 15 0
Total,	1,127 0 14	201	194	54	52	106	39	36	19	.	.	19	579 0 0	1,112 5 0
Julianstown P., pt. of:														
Ballymad,	111 3 57	30	5	.	3	3	5	3	1	.	.	1	56 18 3	79 10 0
Glebe,	16 1 35	5	9	3	7	10	1	1	1	.	.	1	24 0 0	35 0 0
Julianstown, East,	204 1 8	40	23	11	7	16	4	4	2	1	.	3	239 8 9	173 5 0
Julianstown, South,	59 1 6	6	6	2	2	4	1	1	1	.	.	1	62 4 6	60 0 0
Julianstown, West,	266 2 0	103	95	75	77	152	18	19	30	4	.	34	353 12 6	335 0 0
Ministown,	250 0 2	63	65	38	30	68	13	17	14	.	.	14	271 13 6	507 5 0
Ninch,	686 1 17	198	145	93	85	178	32	43	34	19	.	53	812 11 9	1,409 10 0
Rogerstown,	515 3 13	60	61	30	20	50	12	12	10	.	.	10	520 8 0	434 15 0
Sevitsland,	74 1 9	18	.	4	3	7	5	2	1	.	.	1	76 10 0	170 0 0
Smithstown,	518 1 55	30	79	43	34	77	16	11	11	1	.	12	596 4 3	582 10 0
Railway in Tideway,	.	.	.	.	.	.	.	.	.	.	.	.	.	46 5 0
	2,736 2 5	626	490	299	268	567	107	113	165	25	.	130	3,015 9 6½	3,933 0 0
Julianstown T.,*	.		130	100	.	.	.	24	22	.	.	.	.	.
Total, (g)	2,736 2 5	756	586	299	268	567	131	135	105	25	.	130	3,015 9 6½	3,933 0 0
Kentstown P.:														
Curraghtown,	351 3 10	37	30	20	12	32	6	7	6	.	.	6	230 0 0	270 5 0
Flemingstown,	870 2 29	167	110	55	47	102	31	27	20	3	.	23	591 16 0	730 15 0
Kentstown,	459 3 26	166	153	59	70	129	32	31	25	4	.	29	471 5 0	476 15 0
Knockharley,	291 0 15	51	34	11	15	26	9	7	7	.	.	7	127 10 0	202 0 0
Tuitersgh,	202 1 24	34	8	15	13	28	5	3	4	.	.	4	97 0 0	137 15 0
Veldenstown,	330 0 19	45	47	15	17	32	0	5	5	.	.	5	275 10 0	304 5 0
Total,	2,521 0 3	514	382	175	174	349	80	80	67	7	.	74	1,800 15 0	2,123 15 0
Kilsharvan P., pt. of:														
Annager,	298 2 39	30	18	14	11	25	5	5	5	1	.	6	293 13 1	330 5 0
Callaghstown,	410 3 2	128	96	41	38	79	24	23	21	1	.	22	486 4 0	497 10 0
Crufty,	64 0 37	12	25	6	4	10	2	4	2	.	.	2	114 2 6	59 10 0
Gafney,	120 3 23	43	10	8	16	18	5	1	2	.	.	2	152 0 0	135 15 0
Kilsharvan,	199 3 9	70	56	24	29	53	11	10	10	.	.	10	232 15 5	260 15 0
Shallen,	434 0 1	87	130	39	34	73	11	19	12	1	.	13	472 17 0	441 0 0
Total, (h)	1,528 1 31	370	335	132	126	258	58	62	52	3	.	55	1,753 13 0	1,724 15 0
Knockcommon P.:														
Cullen,	525 5 26	242	101	30	40	70	46	14	11	1	.	12	471 5 0	574 10 0
Gilltown,	485 0 31	49	47	32	19	51	7	6	8	.	.	8	257 0 0	363 10 0
Knockcommon,	326 1 3	100	65	26	16	42	17	14	9	.	.	9	164 0 0	328 5 0
Newtown,	709 3 6	150	120	55	54	109	24	21	17	.	.	17	569 0 0	757 0 0
Rathdrinagh,	757 3 26	309	214	39	91	130	50	36	34	.	.	34	363 0 0	556 5 0
Rossmarse,	694 3 39	150	95	37	32	69	22	22	12	2	.	14	511 5 0	651 15 0
Total,	3,500 0 7	1,000	642	269	252	521	166	113	91	3	.	94	2,335 10 0	3,231 5 0
Painestown P.:														
Dollardstown,	715 3 17	133	117	75	76	151	34	18	26	2	.	28	606 0 6	877 10 0
Painestown,	1,487 2 4	356	345	118	108	226	63	62	47	2	1	50	1,281 15 0	1,787 15 0
Seneschalstown,	425 0 7	111	107	48	49	97	23	19	19	3	.	22	339 0 0	449 5 0
Thurstianstown,	882 3 2	398	223	114	105	219	77	47	46	4	.	50	641 15 0	901 10 0
	3,511 0 30	1,006	792	355	338	693	197	146	138	11	1	150	2,868 10 0	4,016 0 0
Yellow Furze T.,†	.		127	168	.	.	.	23	26	.	.	.	.	.
Total,	3,511 0 36	1,127	900	355	338	693	220	172	136	11	1	150	2,868 10 0	4,016 0 0
Piercetown P., part of: (i)														
Balrath,	635 2 5	167	103	51	63	114	28	30	20	7	.	27	730 10 0	723 5 0

* The village of Julianstown, not now containing twenty houses, has been included with the townland of Julianstown.
† The village of Yellow Furze, not now containing twenty houses, has been included with the townlands of Dollardstown and Seneschalstown.
(g) The remainder of the parish of Julianstown is in the barony of Duleek, Upper; the entire parish contains 606 persons.
(h) The remainder of the parish of Kilsharvan is in the barony of Duleek, Upper; the entire parish contains 298 persons.
(i) The remainder of the parish of Piercetown is in the barony of Duleek, Upper; the entire parish contains 363 persons.

Printed image digitised by the University of Southampton Library Digitisation Unit

MEATH.

Parishes, Townlands, and Towns.	Area.	Population: In 1841. Persons.	Population: In 1851. Persons.	Population: In 1861. Males.	Population: In 1861. Females.	Population: In 1861. Total.	Houses: In 1841. Number	Houses: In 1851. Number	Houses: In 1861. Inhabited.	Houses: In 1861. Uninhabited.	Houses: In 1861. Building.	Houses: In 1861. Total.	Valuation: Poor Law Valuation in 1851	Valuation: General Valuation in 1861.
	A. R. P.												£ s. d.	£ s. d.
Ardcath P.:														
Ardcath,	277 1 25		84	51	30	90	.	18	13	2	.	20	310 11 10	291 10 0
Belgeeth,	506 0 32	177	123	45	40	85	24	21	15	1	.	16	497 13 1	477 0 0
Bartramstown,	349 1 34	169	130	54	51	105	20	25	23	2	.	25	365 16 3	365 0 0
Bunnianstown,	67 2 26	44	24	6	6	12	7	5	3	.	.	3	69 19 11	76 15 0
Clatterstown,	216 1 33	80	40	30	10	40	11	7	6	.	.	6	233 9 4	203 10 0
Cloghan,	397 1 16	144	168	74	60	140	35	37	29	3	1	33	326 14 5	330 10 0
Cloney,	225 0 21	6	11	.	.	.	1	2	.	.	.	.	222 8 0	204 0 0
Coolloro,	134 0 14	62	60	16	19	35	15	12	6	1	.	7	119 12 6	93 15 0
Curraghwalle,	165 3 24	17	10	5	1	6	2	1	1	.	.	1	173 13 0	164 10 0
Dunhamstown,	215 0 15	.	3	2	2	4	.	1	1	1	.	2	219 9 0	182 15 0
Fennor,	240 3 5	36	15	7	5	12	7	8	3	.	.	3	204 17 0	242 10 0
Hewkinstown,	3 1 11	.	.	.	.	.	.	.	.	.	.	.	2 19 10	3 0 0
Irishtown,	96 3 21	41	44	16	20	36	7	8	6	.	.	6	103 13 0	97 10 0
Mannanstown,	217 1 34	15	32	10	12	22	3	4	3	.	.	3	235 14 0	201 15 0
Maryland,	49 0 6	28	17	5	6	11	4	5	3	.	.	3	49 10 0	51 10 0
Micknanstown,	164 2 26	92	94	29	38	67	19	19	17	.	.	17	148 2 10	138 10 0
Moorestown,	194 3 36	135	93	15	11	26	27	8	7	.	.	7	227 15 0	179 10 0
Newtown,	214 2 12	30	26	0	14	23	6	3	3	.	.	3	226 19 6	233 5 0
Porterstown,	88 3 13	14	5	4	2	6	3	2	1	.	.	1	39 14 6	53 3 0
Princetown,	224 0 2	64	51	13	17	30	13	12	6	1	.	7	227 19 9	210 3 0
Rath,	213 0 20	167	121	56	49	105	35	24	22	1	.	23	226 12 0	217 0 0
Rowlestown,	93 0 6	37	21	8	7	15	5	8	2	.	.	2	102 12 3	89 10 0
	4,380 1 34	1,378	1,111	455	415	870	262	220	175	12	1	188	4,378 3 0	4,186 15 0
Ardcath T.,*	.	103	.	.	.	.	20	.	.	.	.	.	.	.
Total,	4,380 1 34	1,481	1,111	455	415	870	282	220	175	12	1	188	4,378 3 0	4,186 15 0
Ballygarth P.:														
Bellygarth,	327 2 24	26	24	3	3	16	6	4	3	.	.	3	487 10 6	420 3 0
Corballis,	376 0 16	111	44	22	19	41	13	16	8	6	.	14	536 17 2	692 0 0
Whitecross,	54 3 20	28	19	11	10	21	3	5	3	2	.	5	57 4 3	65 5 0
Railway in Tideway,	.	.	.	.	.	.	.	.	.	.	.	.	.	9 0 0
Total,	760 2 14	165	87	41	37	78	22	25	14	3	.	22	1,033 12 4	1,186 10 0
Clonalvy P.:														
Beshellstown,	223 2 25	54	30	8	7	15	11	9	4	2	.	3	296 1 0	254 15 0
Bellingtown,	272 0 4	41	47	14	19	33	7	13	7	1	.	8	275 5 0	295 5 0
Clogherstown,	43 2 0	93	51	15	15	30	13	14	9	.	.	9	58 3 10	53 10 0
Davidstown,	125 0 13	80	66	22	23	45	12	12	8	.	.	8	121 7 6	110 5 0
Flemingtown,	272 2 39	38	51	17	18	35	9	10	5	2	.	7	314 11 6	271 10 0
Grange,	182 2 23	18	13	7	8	10	2	2	2	1	.	3	154 17 0	136 0 0
Hammondstown,	82 1 7	21	1	2	1	3	3	2	1	.	.	1	100 7 0	94 15 0
Heathtown,	872 3 7	119	103	34	38	72	25	20	14	1	.	15	334 7 3	314 5 0
Micknanstown,	362 3 17	33	23	7	11	18	6	5	3	.	.	3	343 10 0	309 0 0
Moorestown,	265 0 36	26	10	11	12	23	5	4	3	1	.	4	312 19 0	299 10 0
Naul,	707 2 8	163	104	49	50	99	27	17	15	.	.	18	317 8 9	739 0 0
Rathcarstown,	121 0 10	5	.	.	.	.	2	.	.	.	.	.	100 16 0	100 0 0
Tankardstown,	93 3 5	70	60	28	23	56	13	10	10	.	.	10	110 19 6	103 5 0
Total,	3,125 1 2	769	572	214	225	439	140	116	84	8	.	92	3,398 18 4	3,072 0 0
Duleek P., part of:														
Athcarne,	321 0 24	15	31	8	4	12	1	4	2	.	.	2	480 0 0	413 0 0
Beaumont,	174 0 20	20	11	11	5	16	3	2	4	.	.	4	299 4 6	391 15 0
Bellewstown,	1,276 1 8	454	154	57	59	116	73	25	16	2	.	18	1,294 6 2	1,263 15 0
Blackditch,	82 3 12	8	5	1	4	5	2	1	1	.	.	1	83 3 1½	82 10 0
Boolies, Great,	380 0 24	249	203	50	59	109	46	43	26	.	.	26	396 16 4	381 15 0
Boolies, Little,	234 1 3	49	45	23	19	42	7	6	9	.	.	9	358 19 9	354 0 0
Carnes, East,	307 2 28	79	54	20	19	39	13	11	8	1	.	9	296 9 0	273 15 0
Carnes, West,	300 0 3	69	56	21	24	45	14	8	7	.	.	7	304 4 9	293 0 0
Caulstown,	57 0 27	6	10	6	6	12	1	1	1	.	.	1	62 0 0	61 15 0
Cellierstown,	625 3 24	260	296	146	122	268	54	71	58	3	.	61	685 3 10	683 5 0
Cooksgrove,	37 1 14	17	14	3	6	9	3	3	2	1	.	3	37 19 0	34 5 0
Gafney, Little,	77 1 13	7	7	5	3	8	1	1	1	.	.	1	33 11 3	62 15 0
Hilltown, Great,	441 3 35	34	34	13	16	29	5	3	5	.	.	5	588 10 0	556 15 0
Hilltown, Little,	184 3 20	6	.	1	1	2	1	.	1	.	.	1	179 6 5	188 0 0
Johnstown,	128 0 12	20	5	8	10	18	3	2	4	.	.	4	151 16 8	144 0 0
Keenogs,	185 1 2	14	15	6	9	15	2	2	2	.	.	2	176 11 0	178 0 0
Knockisland,	3 2 3	.	2	.	.	.	.	1	.	.	.	.	7 3 0	6 0 0
Lunderstown,	207 3 7	93	53	20	23	43	18	18	10	1	.	11	283 9 5	306 5 0
Ongenstown,	203 1 9	15	7	4	7	11	2	2	2	.	.	2	244 3 8	225 15 0

* The village of Ardcath, not now containing twenty houses, has been included with the townland of that name.

Printed image digitised by the University of Southampton Library Digitisation Unit

Parishes, Townlands, and Towns.	Area.	Population: In 1841. Persons.	Population: In 1851. Persons.	Population: In 1861. Males.	Population: In 1861. Females.	Population: In 1861. Total.	Houses: In 1841. Number.	Houses: In 1851. Number.	Houses: In 1861. Inhabited.	Houses: In 1861. Uninhabited.	Houses: In 1861. Building.	Houses: In 1861. Total.	Valuation: Poor Law Valuation in 1851.	Valuation: General Valuation in 1861.
	A. R. P.												£ s. d.	£ s. d.
DULEEK P., pt. of—(j)														
Riverstown,	412 3 37	39	17	6	10	16	5	3	2	1	.	3	367 12 6	383 15 0
Scatternagh,	253 1 30	37	14	6	8	14	10	3	3	.	.	3	207 3 0	182 15 0
Total, (j)	5,935 1 38	1,196	1,063	415	414	829	261	213	164	9	.	173	6,508 19 3½	6,922 15 0
DULEEK ABBEY P.:														
Daw,	87 3 22	40	33	15	17	32	9	7	5	.	.	5	87 1 6	82 5 0
Fowlerstown,	257 2 27	30	24	14	6	20	4	4	4	.	.	4	253 16 0	264 0 0
Kilney,	199 3 20	26	19	14	12	26	3	4	4	1	.	5	223 11 0	197 0 0
Milltown,	189 1 25	20	12	8	11	19	3	3	3	.	.	3	235 6 0	237 10 0
Rudder,	294 2 34	19	13	7	4	11	4	1	2	.	.	2	320 5 0	295 0 0
Total,	1,029 2 17	141	101	50	50	108	23	19	18	1	.	19	1,151 9 3	1,075 15 0
JULIANSTOWN P., part of:														
Dimeniastown, East,	146 3 7	43	40	17	16	33	10	10	7	.	.	7	153 14 0	135 15 0
Dimeniastown, West,	133 2 13	17	17	3	3	6	2	3	1	1	.	2	149 1 6	114 5 0
Total, (k)	292 1 20	60	57	20	19	39	12	13	8	1	.	9	302 16 0	250 0 0
KILSHARVAN P., pt. of:														
Balseen,	379 0 22	46	49	15	17	32	7	7	4	.	.	4	302 16 0	293 5 0
Newhaggard,	188 3 39	24	26	5	3	8	4	4	2	.	.	2	181 7 0	190 0 0
Total, (l)	568 0 21	70	75	20	20	40	11	11	6	.	.	6	487 5 0	483 5 0
MOORECHURCH P.:														
Briarleas,	384 2 32	4	10	22	13	35	2	3	5	.	.	5	373 6 0	652 5 0
Claristown,	357 2 6	35	53	17	11	28	6	9	5	.	.	5	348 9 4	363 0 0
Dardistown,	691 0 10	110	73	38	42	80	21	18	14	1	.	15	842 17 3	663 0 0
Hollymount,	123 2 12	28	20	7	8	15	3	3	3	.	.	3	133 11 0	124 0 0
Irishtown,	586 3 18	126	94	47	42	89	20	20	16	2	.	18	301 14 9	1,229 15 0
Kecoogo,	134 2 15	34	59	22	26	48	13	10	10	.	.	10	218 13 2	193 15 0
Kennetstown,	257 3 34	62	65	37	31	68	12	11	10	.	.	10	235 11 6	232 0 0
Leggauhall,	228 1 35	43	26	5	5	10	6	4	4	1	.	5	227 0 0	243 15 0
Lisdernan,	835 0 36	269	245	96	80	176	52	53	34	.	.	34	867 13 2	519 5 0
Moorechurch,	203 0 27	60	33	7	17	24	10	6	5	.	.	5	232 8 0	227 10 0
Mosney,	200 3 15	20	12	1	.	1	6	4	1	.	.	1	391 5 4	413 10 0
Mullaghteelin,	536 3 4	39	36	13	11	24	8	7	5	.	.	5	563 1 0	469 15 0
Raholland,	215 2 5	34	27	12	8	20	5	4	5	.	.	5	231 2 0	233 5 0
Rathardestown,	161 0 15	6	49	29	26	55	2	8	10	.	.	10	77 4 6	99 15 0
Sarsfieldstown,	425 0 27	84	70	14	15	29	14	13	8	3	.	11	419 14 3	368 5 0
Whitecross Glebe,	8 1 7	.	10	4	4	8	.	2	2	.	.	2	8 5 0	9 5 0
Total,	5,290 3 18	1,007	893	371	339	710	180	175	137	7	.	144	5,477 6 5	6,395 0 0
PIERCETOWN P., pt. of:														
Ashpark,	340 2 7	52	22	9	6	15	6	5	4	.	.	4	366 12 9	297 5 0
Hawkinstown,	259 2 39	52	31	19	10	29	12	4	4	1	.	5	239 5 3	237 0 0
Hilltown,	137 1 7	13	19	6	6	12	1	2	2	.	.	2	116 19 7	117 0 0
Moorepark,	763 1 26	160	126	51	39	90	31	36	22	1	.	23	567 15 10	604 15 0
Piercetown,	159 0 31	36	27	13	9	22	5	4	4	1	.	5	136 5 8	168 0 0
Pluckhimin, or Ballymuck,	156 2 2	77	41	22	25	47	17	11	10	.	.	10	132 8 11	116 10 0
Riverstown,	79 0 36	33	30	20	11	31	6	6	7	.	.	7	63 11 11	80 0 0
Total, (m)	1,895 3 28	423	296	140	109	249	80	62	53	3	.	56	1,562 2 3	1,620 10 0
STAMULLIN P.:														
Ballestran,	126 2 10	14	21	3	1	4	3	3	1	.	.	1	138 10 7	138 0 0
Bailey,	364 3 26	37	28	10	21	37	7	7	4	2	.	6	384 6 9	399 5 0
Clinstown,	368 1 23	31	39	18	20	38	4	4	4	.	.	4	396 8 3	430 0 0
Damselstown,	263 0 16	21	31	43	18	61	4	6	11	.	.	11	276 5 6	216 15 0
Fourknocks,	86 3 34	114	96	34	33	67	25	23	17	1	.	18	68 7 6	77 10 0
Gibblockstown,	205 2 13	14	11	5	7	12	3	2	2	.	.	2	219 6 0	233 0 0
Gormanstown,	916 1 38	246	343	174	162	336	34	56	52	1	.	53	1,551 17 11	1,789 10 0
Greenanstown,	174 0 0	241	204	23	49	77	46	48	23	.	.	23	271 12 9	158 15 0
Herbertstown,	595 3 3	60	81	32	30	62	11	12	11	1	.	12	647 12 0	666 5 0
Hodgestown,	112 1 31	31	5	.	.	.	6	1	.	.	.	.	104 5 0	106 0 0
Kilbrackstown,	147 2 8	14	7	2	3	5	3	1	1	.	.	1	131 2 0	138 0 0
Lucystown,	140 2 19	32	17	10	3	13	4	3	2	.	.	2	142 11 0	120 15 0
Saddlestown,	163 1 27	58	16	6	10	16	11	3	3	.	.	3	126 19 2	174 15 0
Stadalt,	382 2 0	34	26	19	21	40	9	4	7	1	.	8	564 0 0	493 0 0

(j) The remainder of the parish of Duleek is in the barony of Duleek, Lower; the entire parish contains 2,942 persons.
(k) The remainder of the parish of Julianstown is in the barony of Duleek, Lower; the entire parish contains 606 persons.
(l) The remainder of the parish of Kilsharvan is in the barony of Duleek, Lower; the entire parish contains 299 persons.
(m) The remainder of the parish of Piercetown is in the barony of Duleek, Lower; the entire parish contains 363 persons.

Printed image digitised by the University of Southampton Library Digitisation Unit

MEATH.

Parishes, Townlands, and Towns.	Area.	Population					Houses						Valuation	
		In 1841.	In 1851.	In 1861.			In 1841.	In 1851.	In 1861.				Poor Law Valuation in 1851.	General Valuation in 1861.
		Persons.	Persons.	Males.	Females.	Total.	Number.	Number.	Inhabited.	Uninhabited.	Building.	Total.		
	A. R. P.												£ s. d.	£ s. d.
STAMULLIN P.—*con.*														
Stamullin,	392 2 22	56	49	16	10	26	7	7	3	.	.	3	307 12 0	459 10 0
Tullog,	568 1 38	96	52	39	18	57	18	10	7	.	.	7	520 10 0	536 0 0
Whiteleas,	153 0 9	16	12	7	4	11	1	1	1	.	.	1	137 14 0	117 0 0
Gormanstown Estuary,	.	.	.	.	.	.	.	.	.	.	.	.	.	19 10 0
	5,144 1 37	1,126	1,088	452	440	892	196	191	156	6	.	162	5,869 6 5	6,298 10 0
Gormanstown T.,	.	160	.	.	.	.	21	.	.	.	.	.	.	.
Stamullin T.,	.	198	206	89	98	187	41	45	36	2	.	38	.	.
Total,	5,144 1 37	1,484	1,244	541	538	1,079	258	236	192	8	.	200	5,869 6 5	6,298 10 0

BARONY OF DUNBOYNE.

DUNBOYNE P.:														
Ballyracoll,	608 3 3	30	14	9	13	22	6	5	0	.	.	6	768 17 7	710 15 0
Ballymacoll, Little,	391 0 9	30	22	6	5	11	3	3	2	.	.	2	223 13 2	275 15 0
Ballymagillin,	143 1 14	17	17	13	5	18	2	2	2	.	.	2	101 11 3	103 15 0
Baytownpark,	328 2 24	31	29	16	3	24	3	3	3	.	.	3	279 14 2	339 0 0
Beggstown,	173 0 26	.	7	1	2	3	.	2	1	.	.	1	133 12 8	162 0 0
Bessetstown,	139 0 8	28	8	4	7	11	3	1	1	.	.	1	107 4 5	155 5 0
Begganstown,	211 0 15	28	10	5	6	11	4	3	2	.	.	2	233 13 0	136 5 0
Bracetown,	146 1 18	52	0	5	4	9	9	2	2	.	.	2	137 15 9	152 0 0
Callaghwee,	55 2 12	.	.	.	.	.	.	.	.	.	.	.	51 9 4	52 0 0
Cappaghcreen,	20 1 31	49	43	12	11	23	0	6	4	.	.	4	14 15 8	14 15 0
Castlefarm,	803 2 20	90	86	31	33	64	15	14	14	.	.	14	972 19 0	969 10 0
Caulstown,	231 1 24	25	28	9	8	16	3	3	3	.	.	3	169 9 10	191 10 0
Clonee,	307 3 10	126	125	43	36	79	23	26	17	.	.	17	1,098 14 11	1,103 15 0
Collierstland, North,	74 2 14	14	.	2	3	5	3	1	1	.	.	1	64 9 6	62 15 0
Collierstland, South,	31 0 23	.	.	.	.	.	.	.	.	.	.	.	26 8 10	24 0 0
Cornelstown,	296 0 9	24	27	10	7	17	4	4	3	.	.	3	235 6 3	254 5 0
Cradockstown,	92 1 36	2	1	7	3	10	1	1	1	.	.	1	99 13 0	100 0 0
Cushinstown,	216 3 14	30	27	20	11	31	5	4	5	.	.	5	232 10 8	235 15 0
Dunboyne,	946 3 31	135	234	112	103	215	25	45	40	.	.	40	1,258 14 7	1,289 15 0
Ellickstown,	219 0 33	23	.	3	1	4	2	1	2	1	.	3	179 6 1	196 10 0
Fofstown,	196 2 2	12	22	7	3	10	2	3	2	.	.	2	171 9 5	183 10 0
Grange,	273 1 39	7	9	5	6	11	1	1	1	.	.	1	367 4 8	296 10 0
Gunnocks,	517 3 9	30	43	17	19	36	4	5	4	.	.	4	489 4 5	547 5 0
Hamwood,	321 2 13	23	25	13	22	35	3	4	5	2	.	7	397 1 3	354 10 0
Herbertstown,	306 3 8	15	11	7	4	11	1	1	1	.	.	1	256 10 0	290 10 0
Hilltown,	196 1 20	41	35	19	19	38	0	5	5	.	.	5	192 19 11	176 10 0
Jarrotstown,	250 3 31	8	15	8	6	14	2	3	2	.	.	2	227 12 6	266 5 0
Kennaghstown,	79 2 19	.	.	.	.	.	.	.	.	.	.	.	64 6 0	85 0 0
Kinoristown,	63 2 19	6	9	.	.	.	1	1	.	.	.	.	47 2 7	61 0 0
Knockaddor,	76 2 33	14	2	6	4	10	2	1	1	.	.	1	55 16 6	58 0 0
Loughsallagh,	165 3 4	10	.	6	3	9	2	1	1	.	.	1	132 19 7	137 15 0
Lustown,	109 3 0	51	29	.	.	.	9	5	.	.	.	.	127 0 7	140 0 0
Mayne,	419 3 34	37	41	10	11	21	6	6	3	.	.	3	406 1 7	420 0 0
Milestown,	277 1 25	13	4	3	10	13	3	1	2	.	.	2	351 0 0	366 0 0
Moor of Month,	90 3 12	24	37	14	16	30	4	7	7	.	.	7	36 4 6	21 15 0
Naulswood,	63 3 29	11	12	4	5	9	2	2	2	.	.	2	65 2 5	74 10 0
Normansgrove,	74 1 15	14	8	12	6	18	2	2	3	.	.	3	110 6 9	162 0 0
Ormastown,	156 3 13	4	10	6	4	10	1	1	1	.	.	1	193 1 2	170 0 0
Page,	225 0 3	38	27	10	5	15	7	4	3	.	.	3	167 17 6	216 10 0
Paddingstown,	33 0 21	13	.	.	.	.	3	.	.	1	.	1	24 5 0	28 10 0
Piercetown,	608 2 36	111	72	27	27	54	19	11	9	.	.	9	689 14 8	728 10 0
Portan,	102 3 8	9	15	7	6	13	1	2	2	.	.	2	88 18 11	101 0 0
Portmanna,	119 2 19	7	6	1	4	5	1	1	1	.	.	1	79 3 1	93 0 0
Quarryland,	402 2 2	11	37	14	14	28	2	6	5	.	.	5	332 12 0	419 5 0
Rathbeck,	279 2 18	14	10	12	13	25	2	2	3	.	.	3	306 3 2	307 15 0
Rowan,	180 3 25	25	26	11	8	18	5	4	4	.	.	4	149 14 7	161 0 0
Rusk,	194 2 38	8	7	7	8	15	1	1	3	.	.	3	270 10 1	267 10 0
Salestown,	302 3 28	47	37	9	9	18	6	6	4	1	.	5	289 5 9	363 5 0
Sarney,	247 2 36	25	15	8	4	12	6	3	3	.	.	3	174 8 9	179 15 0
Stokestown,	212 0 27	17	9	6	7	13	2	2	3	.	.	3	156 11 2	181 15 0
Veangstown,	415 3 9	49	32	13	10	23	7	8	5	.	.	5	402 19 11	456 10 0
Walterstown,	144 0 10	9	26	19	14	33	1	2	3	.	.	3	111 18 0	127 0 0
Warrenstown,	417 0 7	67	53	29	15	44	9	8	6	.	.	6	353 13 8	376 10 0

Printed image digitised by the University of Southampton Library Digitisation Unit

Parishes, Townlands, and Towns.	Area.	Population: In 1841. Persons.	Population: In 1851. Persons.	Population: In 1861. Males.	Population: In 1861. Females.	Population: In 1861. Total.	Houses: In 1841. Number.	Houses: In 1851. Number.	Houses: In 1861. Inhabited.	Houses: In 1861. Uninhabited.	Houses: In 1861. Building.	Houses: In 1861. Total.	Valuation: Poor Law Valuation in 1851.	Valuation: General Valuation in 1861.
	A. R. P.												£ s. d	£ s. d.
DUNBOYNE P.—*con.*														
Whiteland,	40 1 10	6	8	5	2	7	1	1	1	.	.	1	30 0 0	32 15 0
Woodpark,	211 2 22	22	30	9	10	19	3	6	3	1	.	4	261 5 0	252 5 0
	13,685 2 18	1,523	1,411	631	560	1,191	246	244	207	6	.	213	14,175 16 9	14,670 0 0
Clonee T.,	.	255	310	140	124	264	44	52	50	1	.	51	.	.
Dunboyne T.,	.	571	524	189	201	390	111	102	87	1	.	88	.	.
Total,	13,685 2 18	2,349	2,245	960	885	1,845	401	398	314	8	.	352	14,175 16 9	14,670 0 0
KILBRIDE P.:														
Ballintry,	161 2 15	16	24	15	9	24	3	3	3	1	.	4	187 1 0	177 0 0
Ballymacarney,	515 2 16	46	42	11	6	17	7	7	3	1	.	4	384 16 10	430 5 0
Baytown,	356 3 4	20	14	5	7	12	2	2	2	.	.	2	319 15 3	360 0 0
Belgree,	546 3 15	62	51	29	35	64	10	10	11	.	.	11	506 7 0	489 10 0
Beshes,	213 2 32	70	31	20	22	42	11	7	8	.	.	8	190 4 11	198 10 0
Court,	48 3 2	.	.	.	.	.	.	.	.	.	.	.	37 12 7	41 0 0
Dardistown,	129 1 25	15	7	3	4	7	2	1	1	.	.	1	95 17 5	107 15 0
Irishtown,	158 1 31	7	7	2	2	4	2	1	1	.	.	1	154 1 2	147 0 0
Mabestown,	207 2 34	16	5	2	5	7	2	1	1	.	.	1	214 15 11	190 0 0
Nuttstown,	301 0 31	27	20	12	14	26	3	4	4	.	.	4	232 8 7	289 10 0
Priest Town,	456 0 38	95	77	44	32	76	13	13	11	1	.	12	465 6 9	451 15 0
Total,	3,096 1 3	374	278	143	136	279	55	49	45	3	.	48	2,778 8 2	2,822 5 0

BARONY OF FORE.

DIAMOR P.:														
Balrath,	360 0 11	20	23	6	4	10	2	3	2	.	.	2	300 0 0	331 15 0
Belview,	280 3 4	28	19	7	8	15	3	3	2	1	.	3	342 0 0	371 0 0
Bobsville,	170 0 36	29	13	5	8	13	4	2	2	.	.	2	210 0 0	247 0 0
Glenabreany,	627 0 9	52	41	15	25	40	4	5	4	1	.	5	774 0 0	915 0 0
Corstown,	385 3 29	103	68	21	14	35	17	12	7	.	.	7	300 0 0	309 5 0
Diamor,	1,322 3 11	57	57	35	25	60	11	9	11	.	.	11	1,370 10 0	1,527 10 0
Degstown,	20 1 39	.	.	.	.	.	.	.	.	.	.	.	10 0 0	13 0 0
Firpark,	157 1 12	8	3	1	7	8	1	1	1	.	.	1	170 0 0	190 0 0
Hamburstowe,	171 0 25	14	15	.	.	.	2	2	.	1	.	1	180 0 0	200 0 0
Lordstown,	167 2 9	103	39	13	18	23	20	10	6	.	.	6	112 0 0	128 15 0
Martinstown,	262 1 4	103	26	12	12	24	15	4	3	.	.	3	262 0 0	306 0 0
Patrickstown,	1,055 1 4	262	127	65	53	118	44	24	22	1	.	23	835 10 0	998 10 0
Philipstown,	292 3 7	26	10	5	8	11	4	2	2	.	.	2	325 0 0	356 0 0
Williamstown,	194 1 2	9	4	8	8	11	1	1	1	.	.	1	180 0 0	210 0 0
Total,	5,468 0 2	794	445	193	175	368	128	78	63	4	.	67	5,360 0 0	6,103 15 0
KILBRIDE P., part of:														
Ardfrad,	75 1 1	63	37	12	15	27	11	7	7	1	.	8	55 0 0	68 15 0
Castlecor,	382 2 37	101	61	13	10	23	15	11	5	1	.	6	436 10 0	519 0 0
Farranaglegh,	258 1 20	22	10	4	4	8	3	2	1	.	.	1	185 10 0	233 0 0
Glebe,	35 0 37	10	18	4	12	16	1	2	2	.	.	2	23 0 0	45 0 0
Glenboy,	273 3 17	98	88	43	40	83	17	16	14	.	.	14	195 0 0	235 0 0
Total, (*n*)	1,025 1 32	294	214	76	81	157	47	38	29	2	.	31	895 0 0	1,100 15 0
KILLALLON P.:														
Boherard,	229 2 39	75	43	11	13	24	13	8	5	.	.	5	154 10 0	200 15 0
Clonoverna,	121 2 22	40	28	21	12	33	6	4	4	.	.	4	43 0 0	49 15 0
Clongowny,	282 2 24	12	11	6	6	12	2	1	1	.	.	1	168 0 0	180 0 0
Dunnagorran,	283 0 8	39	30	13	18	31	9	6	5	.	.	5	184 0 0	193 0 0
Galboystown,	642 0 34	243	249	91	108	199	43	43	42	.	.	42	359 10 0	434 15 0
Geshanstown,	535 3 21	176	134	55	58	113	26	25	23	1	1	25	217 10 0	271 10 0
Gibbonstown,	313 0 36	54	45	4	3	7	10	9	2	.	.	2	225 0 0	258 0 0
Glebe,	51 3 26	20	23	8	8	17	3	4	4	.	.	4	48 0 0	59 15 0
Hartstown,	355 0 19	179	151	67	60	127	35	30	29	.	.	29	598 10 0	670 0 0
Herberstown,	452 3 20	164	121	55	44	99	28	23	20	.	.	20	282 0 0	334 0 0
Keenaghan,	294 3 29	37	35	12	13	25	5	5	4	.	.	4	244 0 0	274 10 0
Killacroy,	209 1 5	47	36	11	14	26	7	10	7	3	.	10	94 10 0	114 0 0
Kingsmountain,	170 3 26	31	9	5	10	15	4	3	2	.	.	2	119 0 0	123 0 0
Lakefield,	220 0 9	24	22	11	9	20	4	4	5	.	.	5	189 0 0	198 15 0
Loughanbrean,	223 3 38	47	46	26	22	48	9	8	9	.	.	9	81 5 0	90 15 0

(*n*) The remainder of the parish of Kilbride is in the barony of Clanmahon, county of Cavan; the entire parish contains 2,510 persons

Printed image digitised by the University of Southampton Library Digitisation Unit

MEATH.

Parishes, Townlands, and Towns.	Area.	Population					Houses						Valuation	
		In 1841	In 1851.	In 1861.			In 1841.	In 1851.	In 1861.				Poor Law Valuation in 1851	General Valuation in 1861.
		Persons.	Persons	Males.	Females.	Total.	Number	Number.	Inhabited.	Uninhabited.	Building	Total.		
	A. R. P.												£ s. d.	£ s. d.
KILLALLON P.—*con.*														
Loughanderg,	282 0 3	73	54	30	29	59	13	9	9	.	.	9	166 0 0	205 0 0
Moennicun,	116 1 12	44	35	14	15	29	7	5	4	.	.	4	45 10 0	42 10 0
Newtown,	279 0 23	26	40	20	19	39	4	7	6	1	.	7	198 0 0	212 0 0
Pigotstown,	236 2 34	59	40	25	20	45	10	7	9	1	.	10	118 0 0	134 10 0
Rathbrack,	419 3 25	92	48	24	24	48	11	7	9	.	.	9	143 10 0	150 5 0
Seraghstown,	363 1 10	189	180	67	56	123	37	36	25	2	.	27	224 15 0	234 0 0
Shance,	324 3 3	68	61	20	19	39	12	13	6	.	.	6	187 10 0	197 5 0
Sranaboll,	432 2 22	67	50	27	26	53	10	10	8	.	.	8	156 0 0	168 10 0
Stirrupstown,	301 3 16	47	58	22	23	45	7	9	7	.	.	7	176 0 0	196 0 0
Total,	7,614 0 24	1,853	1,558	649	629	1,278	316	291	245	8	1	254	4,413 0 0	5,001 10 0
KILLEAGH P.:														
Ballarink,	964 1 19	64	42	23	13	36	7	7	7	.	.	7	640 0 0	788 10 0
Ballymacad,	549 2 17	237	104	25	25	50	52	23	11	.	.	11	290 10 0	300 5 0
Ballynacree,	110 0 33	99	83	46	50	96	13	17	21	2	.	23	87 0 0	104 5 0
Ballynagranshy,	170 1 8	131	82	47	30	77	26	20	15	.	.	15	77 0 0	88 15 0
Crossdrum, Lower,	964 2 10	40	92	47	35	82	5	13	14	.	.	14	722 0 0	961 10 0
Crossdrum, Upper,	331 2 6	155	80	21	17	38	17	14	5	.	.	5	214 0 0	250 0 0
Cullendragh,	405 2 8	43	23	0	14	23	7	5	5	.	.	5	187 0 0	228 5 0
Derrysheridan,	101 3 0	5	5	2	1	3	1	1	1	.	.	1	48 10 0	58 0 0
Glebe,	33 0 3	10	6	2	1	3	2	1	1	.	.	1	44 0 0	27 0 0
Halfcarton,	298 2 24	51	53	16	12	28	7	9	5	3	.	8	118 0 0	148 10 0
Moat,	792 0 37	408	251	119	120	239	67	53	43	3	.	46	446 0 0	458 5 0
Rasilligh,	240 3 9	86	54	32	23	55	16	11	12	.	.	12	107 10 0	126 0 0
Rathmea,	246 0 17	51	27	13	14	27	7	5	5	.	.	5	93 10 0	106 5 0
Ross,	966 1 32	520	304	112	124	236	99	65	49	2	.	51	593 15 0	647 0 0
Tubbrid,	662 1 27	284	193	83	77	160	58	40	37	.	.	37	280 10 0	337 10 0
Tully,	102 2 39	69	41	15	8	23	9	8	4	1	.	5	91 10 0	92 5 0
Three Islands,	1 1 16	.	.	.	.	.	.	.	.	.	.	.	.	0 5 0
Total,	6,933 2 25	2,231	1,448	612	564	1,176	393	292	235	11	.	246	4,040 15 0	4,807 10 0
LOUGHCREW P.:														
Ballyamona,	240 2 10	.	18	12	6	18	.	3	4	.		4	212 0 0	243 5 0
Belleek,	237 2 23	129	117	81	78	159	32	24	35	.	.	35	128 0 0	131 0 0
Carnbane,	69 1 4	35	46	18	10	28	6	8	4	.	.	4	59 10 0	61 0 0
Drumone,	64 2 13	63	38	29	26	55	12	8	12	.	.	12	43 10 0	61 0 0
Drumsawry, or Summerbank,	809 1 38	209	150	66	53	119	39	27	25	.	.	25	716 0 0	826 10 0
Forkill,	172 1 26	55	24	2	0	3	11	3	2	.	.	2	129 0 0	132 0 0
Galleastown,	427 3 23	14	10	7	3	10	2	2	2	.	.	2	345 0 0	365 10 0
Galmoystown,	686 3 17	19	20	8	6	14	3	3	3	.	.	3	593 0 0	622 5 0
Glebe,	71 1 38	59	9	7	11	18	10	1	3	.	.	3	84 10 0	87 10 0
Knockbrack,	223 0 11	240	124	50	41	91	45	24	15	.	.	15	126 0 0	144 10 0
Knocklough,	619 0 32	267	185	53	51	104	45	30	20	1	1	22	510 10 0	534 10 0
Loughcrew,	1,013 1 2	114	118	59	67	126	20	17	15	1	.	16	950 0 0	1,000 5 0
Mullagh,	87 2 17	66	8	3	3	6	13	1	1	.	.	1	88 0 0	92 0 0
Newtown,	261 3 0	79	20	7	7	14	12	2	3	.	.	3	225 10 0	232 10 0
Rahaghy,	102 3 25	46	10	10	10	20	9	2	3	.	.	3	81 0 0	87 10 0
Thomastown,	553 3 24	19	8	9	6	15	2	1	2	.	.	2	533 0 0	556 0 0
Total,	5,931 3 29	1,412	905	421	384	805	261	156	149	2	1	152	4,704 10 0	5,202 5 0
MOYLAGH P.:														
Aunagh,	850 2 35	25	30	12	10	22	4	4	4	.	.	4	383 0 0	462 0 0
Ballany,	452 0 33	95	51	26	26	52	15	11	7	.	.	7	213 10 0	233 10 0
Ballinlough,	1,047 0 36	174	97	47	46	93	31	18	17	.	.	17	397 10 0	453 15 0
Ballintogher,	287 3 1	65	95	46	42	88	12	17	18	.	.	18	95 5 0	95 10 0
Baltrasna,	1,537 0 10	568	322	143	159	302	102	64	55	2	.	57	643 15 0	739 0 0
Drumone,	135 2 2	50	59	19	14	33	7	8	7	.	.	7	78 10 0	83 5 0
Garryuaboile,	252 2 31	178	107	46	31	77	34	17	16	.	.	16	117 5 0	143 5 0
Glenaward,	132 3 11	62	34	20	15	35	11	7	7	.	.	7	44 0 0	43 8 0
Gortlaney,	545 1 31	382	313	135	135	270	69	60	56	3	.	59	205 5 0	213 0 0
Greenan,	698 3 1	46	102	53	35	00	7	19	13	.	.	13	222 0 0	232 5 0
Lurganboy,	127 1 6	82	65	34	33	67	13	13	11	.	.	11	50 10 0	49 16 0
Milltown,	630 3 30	649	411	97	04	101	118	87	38	.	.	38	290 5 0	405 5 0
Moylagh,	384 0 7	114	86	36	30	66	19	13	11	.	.	11	182 10 0	214 15 0
Murrens,	206 2 13	51	36	14	16	30	7	4	4	.	.	4	50 10 0	66 10 0
Rathbrack,	103 0 26	62	57	23	12	35	12	10	9	.	.	9	40 0 0	42 10 0
Springhall,	154 3 25	166	73	28	21	49	32	19	12	.	.	12	70 10 0	77 12 0
Total,	7,457 0 18	2,769	1,938	779	709	1,488	493	371	285	5	.	290	3,097 5 0	3,554 12 0

Printed image digitised by the University of Southampton Library Digitisation Unit

Parishes, Townlands, and Towns.	Area.	Population: In 1841. Persons.	Population: In 1851. Persons.	Population: In 1861. Males.	Population: In 1861. Females.	Population: In 1861. Total.	Houses: In 1841. Number	Houses: In 1851. Number	Houses: In 1861. Inhabited.	Houses: In 1861. Uninhabited.	Houses: In 1861. Building.	Houses: In 1861. Total.	Valuation: Poor Law Valuation in 1851.	Valuation: General Valuation in 1861.
	A. R. P.												£ s. d.	£ s. d.
OLDCASTLE P.:														
Ballinally,	575 0 3	78	57	25	19	44	16	14	12	3	.	15	604 0 0	752 15 0
Boolies,	892 3 12	000	233	73	77	150	100	44	38	.	.	38	715 0 0	825 15 0
Drumlerry,	753 0 28	15	7	3	2	5	1	1	1	.	.	1	556 0 0	680 0 0
Fennor, Lower,	750 3 29	451	355	166	141	307	78	71	50	2	.	61	505 10 0	579 5 0
Fennor, Upper,	634 3 11	444	255	104	117	221	75	49	47	1	.	48	391 10 0	438 15 0
Knockmaccony,	198 1 30	45	30	5	8	13	9	7	4	1	.	5	165 10 0	185 10 0
Newcastle,	808 2 26	475	284	121	126	247	73	52	50	.	.	50	514 10 0	584 15 0
Oldcastle,	1,257 1 5	75	276	119	121	240	16	55	45	1	.	46	1,899 0 0	2,164 2 0
Oldtully,	216 1 38	262	.	3	4	7	45	1	1	.	.	1	160 0 0	195 0 0
Rahard,	560 2 39	282	153	52	50	102	50	34	21	1	.	22	365 10 0	433 10 0
Stonefield,	592 2 34	370	194	94	83	177	58	32	28	3	1	32	576 10 0	586 5 0
Tubride,	346 3 20	165	91	60	57	117	27	17	22	1	.	23	391 0 0	446 0 0
	7,907 3 33	3,571	1,936	825	805	1,630	608	377	328	13	1	342	6,834 0 0	7,066 12 0
Oldcastle T.,	.	1,508	1,072	499	480	979	259	198	163	7	.	170	.	.
Do. *Workhouse*,	.	.	1,498	80	154	234	.	4	1	.	.	1	.	.
Total,	7,907 3 33	5,079	4,506	1,404	1,439	2,843	867	579	492	20	1	513	6,834 0 0	7,066 12 0

BARONY OF KELLS, LOWER.

Parishes, Townlands, and Towns.	Area.	Population: In 1841. Persons.	Population: In 1851. Persons.	Population: In 1861. Males.	Population: In 1861. Females.	Population: In 1861. Total.	Houses: In 1841. Number	Houses: In 1851. Number	Houses: In 1861. Inhabited.	Houses: In 1861. Uninhabited.	Houses: In 1861. Building.	Houses: In 1861. Total.	Valuation: Poor Law Valuation in 1851.	Valuation: General Valuation in 1861.
CRUICETOWN P.:														
Altmush,	105 2 3	28	38	20	16	36	6	15	12	.	.	12	125 10 0	80 0 0
Cruicetown,	1,538 3 34	291	179	44	47	91	45	32	20	.	.	20	1,054 15 0	1,184 10 0
Moydorragh,	104 2 34	37	36	7	4	11	5	5	2	.	.	2	200 0 0	200 0 0
Newtown,	234 0 17	76	51	20	14	34	13	9	5	.	.	5	227 10 0	239 5 0
Total,	1,863 1 8	432	354	91	81	172	69	61	39	.	.	39	1,617 15 0	1,723 15 0
EMLAGH P.:														
Balreask,	525 0 35	212	137	57	55	112	39	26	25	.	.	25	450 15 0	591 0 0
Emlagh,	493 3 9	28	24	8	12	20	4	3	2	.	.	2	318 10 0	430 5 0
Gravelstown,	1,007 3 17	171	107	51	49	100	25	17	20	.	.	20	895 10 0	1,054 0 0
Reask,	91 2 28	15	9	7	10	17	2	2	2	.	.	2	85 15 0	114 0 0
Total,	2,110 2 0	426	277	123	126	249	70	48	49	.	.	49	1,750 10 0	2,189 5 0
ENNISKEEN P., part of:														
Aghafarnan,	158 2 7	74	43	16	9	25	11	7	5	.	.	5	95 10 0	91 0 0
Aghalonghan,	58 0 34	43	20	1	1	2	7	6	1	.	.	1	42 0 0	52 15 0
Ballynacloe,	143 2 9	58	55	13	13	31	7	10	8	.	.	8	99 5 0	112 10 0
Boynagh,	171 0 7	28	12	23	24	52	4	3	8	.	.	8	95 15 0	104 10 0
Boynaghbought,	157 3 4	71	61	7	3	10	11	11	3	.	.	3	85 10 0	96 15 0
Cornacarrow,	104 0 39	40	26	10	10	20	10	6	5	.	.	5	16 5 0	49 15 0
Corrakeeran,	199 0 21	64	58	19	15	34	11	8	5	.	.	5	97 10 0	125 0 0
Ervey,	382 1 14	189	98	22	28	50	39	29	9	2	.	11	253 10 0	281 15 0
Keenaghan,	296 0 1	109	57	30	29	59	19	9	9	.	.	9	173 5 0	197 5 0
Lislea,	102 2 26	27	14	10	9	19	7	2	2	.	1	3	59 15 0	63 10 0
Lismoho,	184 1 5	26	23	10	8	18	4	3	3	.	.	3	128 15 0	143 0 0
Lisnagrow,	144 2 2	32	61	21	22	43	16	9	10	.	2	12	115 10 0	133 10 0
Total, (a)	2,103 1 0	821	511	192	171	363	146	94	68	2	3	73	1,272 10 0	1,451 5 0
KILBEG P.:														
Ardunan,	342 0 16	102	87	40	42	82	22	18	16	.	.	16	323 10 0	373 5 0
Ballinéllan,	118 1 25	165	52	44	40	84	30	11	18	.	.	18	91 5 0	67 0 0
Carlanstown,	324 0 22	553	328	232	196	428	102	61	85	2	.	87	402 15 0	473 15 0
Farranalcock,	180 0 12	41	24	10	15	31	7	4	5	.	.	5	125 10 0	159 15 0
Glebe,	32 2 34	20	10	9	11	20	3	2	2	.	.	2	55 0 0	53 10 0
Glenrath,	44 3 26	50	69	14	14	28	9	12	6	.	.	6	37 5 0	49 15 0
Horath,	419 2 38	64	55	29	21	50	10	9	10	.	.	10	383 15 0	455 5 0
Kilbeg, Lower,	304 3 8	91	32	24	18	40	10	5	5	.	.	5	311 10 0	309 0 0
Kilbeg, Upper,	311 3 5	17	.	4	3	7	4	.	2	.	.	2	290 10 0	337 5 0
Marvelstown,	267 3 23	90	43	22	33	55	16	11	13	.	.	13	254 10 0	290 0 0
Moat,	340 3 24	68	49	16	12	28	13	8	5	.	.	5	198 15 0	223 0 0
Mullaghreogh,	94 0 6	22	16	3	3	6	4	3	1	.	.	1	66 15 0	74 0 0

(a) The remainder of the parish of Enniskeen is in the barony of Morgallion, county of Meath, and the barony of Clonkee, county of Cavan; the entire parish contains 6,155 persons.

Printed image digitised by the University of Southampton Library Digitisation Unit

MEATH.

Parishes, Townlands, and Towns.	Area.	Population					Houses						Valuation	
		In 1841.	In 1851.	In 1861.			In 1841.	In 1851.	In 1861.				Poor Law Valuation in 1861.	General Valuation in 1861.
		Persons.	Persons.	Males.	Females.	Total.	Number.	Number.	Inhabited.	Uninhabited.	Building.	Total.		
	A. R P												£ s. d.	£ s. d.
Kilbeg P.—*continued.*														
Newrath,	267 0 32	52	30	26	16	42	7	4	5	.	.	5	301 0 0	319 15 0
Robertstown,	1,676 3 11	370	221	90	91	181	60	36	35	.	.	35	1,274 5 0	1,574 15 0
Thomastown,	417 1 28	40	19	8	5	13	8	4	2	.	.	2	423 0 0	465 5 0
	5,184 3 30	1,751	1,044	575	520	1,095	305	188	210	2	.	212	4,539 5 0	5,234 5 0
Carlanstown T.,*	.	262	189	.	.	.	48	35	.	.	.	.	.	.
Total,	5,184 3 30	2,036	1,233	575	520	1,095	353	223	210	2	.	212	4,539 5 0	5,234 5 0
Kilmainham P.:														
Aghamore,	431 0 37	235	159	61	61	122	47	32	28	.	.	28	223 10 0	232 15 0
Boherlea,	237 2 34	108	63	23	23	46	21	12	9	.	1	10	124 5 0	133 10 0
Boyeagh,	444 0 1	132	58	23	26	49	23	14	11	.	.	11	301 0 0	296 0 0
Carnacally,	299 2 18	116	84	34	37	71	19	16	16	.	.	16	140 5 0	168 5 0
Coole,	256 0 29	31	25	6	11	17	4	5	2	.	.	2	143 5 0	155 10 0
Cormanagh,	105 0 24	37	39	23	18	41	7	8	8	.	.	6	51 0 0	62 10 0
Eden,	240 0 17	27	132	59	43	102	6	23	21	4	.	25	183 15 0	196 15 0
Edengore,	230 0 10	103	69	37	31	68	18	17	15	.	.	15	126 15 0	157 10 0
Kilmainhamwood,	280 1 2	109	69	26	30	56	19	19	14	1	1	16	281 15 0	203 10 0
Moorlagh,	75 1 37	33	26	0	4	10	5	4	3	.	.	3	38 10 0	38 10 0
Newtown,	335 0 21	44	33	16	24	40	6	6	7	.	.	7	199 10 0	220 15 0
Shancor,	246 0 30	65	58	35	36	71	17	13	15	.	.	15	131 17 0	142 15 0
Towas,	357 1 11	156	135	51	48	99	29	25	21	.	.	21	225 9 0	225 15 0
Tullyweel,	175 2 24	59	54	29	30	59	12	12	10	.	.	10	95 15 0	101 10 0
	3,716 0 15	1,275	1,040	429	422	851	232	206	178	5	2	185	2,186 11 0	2,315 10 0
Kilmainham T.,	.	137	.	.	.	.	23	.	.	.	.	.	.	.
Total,	3,716 0 15	1,412	1,040	429	422	851	255	206	178	5	2	185	2,186 11 0	2,315 10 0
Moybolgue P., pt. of:														
Agheragh,	188 0 5	105	64	28	29	57	17	14	13	.	.	13	82 5 0	78 10 0
Bawnbreakey,	175 1 36	31	22	11	7	18	5	4	4	.	.	4	96 5 0	115 0 0
Boggan,	119 2 22	73	46	20	16	36	10	10	9	.	.	9	53 10 0	64 0 0
Carcarra,	207 1 34	39	17	18	14	32	6	5	6	.	.	6	113 10 0	123 10 0
Corgreagh, or Killagriff,	412 3 17	202	134	64	64	128	34	25	22	4	.	26	195 5 0	206 15 0
Cormeese,	258 1 38	90	68	25	22	47	16	16	10	.	.	10	270 15 0	195 10 0
Doon,	365 1 21	254	105	36	49	85	46	13	16	.	.	16	197 0 0	200 5 0
Drumbulrisk,	118 3 19	57	7	2	4	6	7	2	2	.	.	2	46 0 0	56 15 0
Drumlayne,	190 0 23	27	15	11	11	22	4	2	5	.	.	5	124 5 0	123 5 0
Kilbeyne,	161 3 8	92	46	22	23	45	15	10	8	.	.	8	75 15 0	77 0 0
Kiltiannac,	184 2 3	90	33	19	14	33	15	7	8	.	.	8	101 15 0	120 15 0
Letaubmentgallon,	84 3 8	33	2	5	7	12	4	1	2	.	.	2	43 0 0	41 5 0
Lisnaboy,	50 1 3	23	18	12	9	21	4	4	4	.	.	4	26 5 0	24 0 0
Losset,	253 3 24	162	49	29	27	55	30	12	12	.	.	12	121 0 0	136 0 0
Moybill,	202 0 1	68	45	18	16	34	10	9	7	2	.	9	108 10 0	113 5 0
Mullaghavally,	267 1 10	120	94	24	25	49	23	18	10	.	.	10	176 10 0	184 15 0
Mullystaghan,	150 0 6	67	16	11	15	26	12	7	7	1	.	8	81 0 0	83 15 0
Teevurcher,	469 2 7	305	145	76	16	122	50	25	26	1	.	27	163 10 0	167 0 0
Tirachorka,	189 1 10	130	92	29	40	69	23	21	22	.	.	22	105 15 0	129 15 0
Tirawinnen,	160 2 27	116	47	28	14	42	22	13	13	.	.	13	97 5 0	102 15 0
Total, (p)	4,205 2 2	2,081	1,064	467	452	939	367	223	206	8	.	214	2,201 0 0	2,361 15 0
Moynality P.:														
Aghaneane, or Hermitage,	198 1 35	19	15	4	4	8	3	1	1	.	.	1	128 0 0	131 10 0
Balbeltieve,	208 3 34	169	99	43	41	84	27	17	17	.	.	17	178 0 0	129 10 0
Ballymakane,	232 3 33	191	118	34	33	67	37	27	12	1	.	13	156 15 0	141 15 0
Baltrasna,	270 1 10	65	36	17	19	36	14	8	7	.	.	7	220 17 6	243 10 0
Bawn,	234 2 22	12	13	0	6	12	1	1	1	.	.	1	229 0 0	264 15 0
Billywood,	491 1 30	243	153	89	67	156	40	29	27	1	.	28	365 17 8	363 10 0
Carrickspringan,	518 3 24	577	398	139	141	280	99	84	57	.	.	57	356 0 0	356 15 0
Carrigagh,	356 0 4	190	124	56	56	112	35	22	18	.	.	18	145 15 0	159 15 0
Coolnahinch,	303 3 9	197	124	44	40	84	29	25	10	1	.	20	295 5 0	232 5 0
Corboggy,	146 1 8	65	47	15	20	35	13	10	8	1	.	9	61 0 0	68 0 0
Cormeen,	444 1 11	271	132	62	51	113	44	21	22	1	.	23	169 15 0	231 0 0
Cornaville, North,	365 2 19	178	109	44	50	94	29	21	17	.	.	17	182 10 0	172 15 0
Cornaville, South,	17 2 12	9	5	2	3	5	2	1	1	.	.	1	12 15 0	10 10 0
Curraghtown,	232 0 26	64	30	10	10	20	10	5	3	.	.	3	239 10 0	269 15 0
Dimlagh,	299 1 28	169	67	20	38	67	26	12	12	.	.	12	170 0 0	177 10 0
Donore,	463 3 36	194	109	37	53	90	30	19	15	3	.	18	501 0 0	527 10 0
Drumanaher,	70 1 10	42	32	18	15	33	8	6	6	.	.	6	42 10 0	40 10 0

* The village of Carlanstown, not now containing twenty houses, has been included with the townland of that name.
(p) The remainder of the parish of Moybolgue is in the barony of Clankee, county of Cavan; the entire parish contains 1,841 persons.

Printed image digitised by the University of Southampton Library Digitisation Unit

Parishes, Townlands, and Towns.	Area.	Population: In 1841. Persons.	Population: In 1851. Persons.	Population: In 1861. Males.	Population: In 1861. Females.	Population: In 1861. Total.	Houses: In 1841. Number.	Houses: In 1851. Number.	Houses: In 1861. Inhabited.	Houses: In 1861. Uninhabited.	Houses: In 1861. Building.	Houses: In 1861. Total.	Valuation: Poor Law Valuation in 1851. £ s. d.	Valuation: General Valuation in 1861. £ s. d.
	A. R. P.													
MOYNALTY P.—*con.*														
Dumininskin,	306 3 37	135	68	35	38	73	29	15	17	.	.	17	134 15 0	142 0 0
Farranadeony,	128 2 0	30	46	5	4	9	7	7	3	.	.	3	81 5 0	77 0 0
Fengh,	559 0 18	426	222	69	88	169	71	41	31	.	.	31	290 15 0	333 15 0
Fertagh,	157 2 19	104	65	21	31	52	20	13	12	.	.	12	72 18 0	78 5 0
Glebe,	21 2 37	14	4	9	8	17	2	2	2	.	.	2	47 0 8	40 0 0
Golashane,	287 3 14	137	54	58	62	120	25	12	20	.	.	20	160 17 0	174 0 0
Leitrim, Lower,	266 1 32	177	120	45	49	91	31	21	21	.	.	21	130 15 0	143 15 0
Leitrim, Upper,	199 0 12	103	97	29	24	53	17	14	9	.	.	9	110 10 0	107 10 0
Moynalty,	483 1 7	135	92	88	85	173	23	19	33	8	.	41	646 5 0	698 10 0
Newcastle,	474 3 15	307	166	78	86	164	48	32	31	1	.	32	221 5 0	205 10 0
Quigelagh,	324 1 7	130	103	40	48	88	21	18	16	.	.	16	202 10 0	241 15 0
Rathbeg,	360 2 0	85	65	33	28	61	16	10	8	.	.	8	259 15 0	311 10 0
Rathmree, Lower,	332 2 39	81	71	12	19	31	12	10	5	.	.	5	272 5 0	308 0 0
Rathmree, Upper,	363 3 24	34	28	11	21	32	4	4	5	.	.	5	413 10 0	391 0 0
Rathmanoe,	336 1 19	33	26	7	7	14	6	5	4	.	.	4	316 10 0	379 10 0
Rathstephen,	234 1 9	41	32	15	14	29	6	5	6	.	.	6	205 5 0	194 10 0
Screeboge,	248 2 9	142	43	28	20	48	23	8	8	.	.	8	137 5 0	141 15 0
Shancarran,	749 3 7	181	115	37	43	80	31	20	14	1	.	15	614 15 0	561 15 0
Skearke,	312 1 36	156	94	52	41	93	25	22	19	.	.	19	296 18 0	239 0 0
Trohanny,	493 1 21	498	250	59	59	118	94	45	28	.	.	28	269 10 0	247 5 0
Tullyarran,	89 2 2	65	59	14	25	39	11	11	7	.	.	7	50 8 0	62 5 0
Tullyattin,	219 0 27	159	54	31	31	65	22	11	14	.	.	14	131 15 0	121 15 0
Tullypole,	232 2 21	114	56	29	29	58	19	10	9	.	.	9	165 15 0	113 10 0
Ughtyneill,	172 0 18	117	32	21	11	32	20	6	7	.	.	7	98 10 0	96 15 0
Walterstown,	417 1 31	90	65	18	24	42	11	10	8	.	.	8	458 15 0	475 0 0
	12,673 3 9	6,149	3,642	1,516	1,534	3,050	1,039	693	580	18	.	598	9,165 5 0	9,614 5 0
Moynalty T.,*	.	130	115	.	.	.	25	22	.	.	.	.	.	.
Total,	12,670 3 9	6,279	3,757	1,516	1,534	3,050	1,064	705	580	18	.	598	9,165 5 0	9,614 5 0
NEWTOWN P.														
Ballar,	217 1 1	43	30	10	12	36	7	5	6	.	.	6	200 5 0	248 15 0
Clonagara,	147 2 10	10	.	.	.	.	1	.	.	.	.	.	136 10 0	158 15 0
Deerpark,	76 0 12	.	.	.	.	.	1	.	.	.	.	.	66 5 0	86 10 0
Newtown,	566 2 34	65	69	22	36	58	14	11	12	1	.	13	532 10 0	700 15 0
Peru,	93 1 30	55	38	12	11	23	9	7	4	.	.	4	91 7 0	76 10 0
Total,	1,103 0 7	174	137	52	59	111	32	23	22	1	.	23	1,067 5 0	1,280 5 0
NOBBER P., part of: (q)														
Ardmaghbreague,	1,080 3 6	334	172	73	66	139	67	37	29	.	.	29	514 15 0	604 15 0
STAHOLMOG P.:														
Castletownmeor,	449 1 31	48	30	10	11	24	7	10	6	.	.	6	327 10 0	399 15 0
Drakorath,	925 0 12	74	68	34	29	63	12	12	13	.	.	13	836 8 0	959 5 0
Staholmog,	576 2 15	452	310	113	115	228	80	65	56	1	.	57	532 0 8	656 5 0
St. John's Rath,	157 3 34	5	10	2	3	5	1	2	1	.	.	1	123 0 0	133 0 0
Total,	2,109 0 12	579	418	159	161	320	108	93	76	1	.	77	1,810 10 0	2,148 5 0

BARONY OF KELLS, UPPER.

BALRATHBOYNE P., part of:														
Athgalee, Little,	223 0 11	120	85	25	31	56	18	15	12	1	.	13	286 10 0	331 0 0
Ballybeg,	339 1 15	122	44	13	13	26	20	7	5	1	.	6	397 11 4	415 15 0
Balrathboyne Glebe,	412 2 26	72	39	10	13	23	9	5	5	.	.	5	388 15 0	399 0 0
Cookstown, Great,	576 2 25	170	107	45	43	80	27	19	13	.	.	13	612 10 0	693 15 0
Cookstown, Little,	36 3 2	18	9	1	1	2	5	2	1	.	.	1	36 15 0	37 0 0
Cortown,	454 0 19	134	81	29	32	61	20	17	12	1	.	13	461 4 0	492 10 0
Cranaghtown,	182 1 14	25	21	10	7	17	4	4	3	.	.	3	200 10 0	174 0 0
Fordstowe, or Ballaghboy,	72 3 3	55	9	1	1	2	8	1	1	.	.	1	56 0 0	65 10 0
Milltown,	206 3 23	31	50	33	25	58	6	8	8	.	.	8	191 0 0	204 5 0
Nugentstown,	236 3 0	77	27	11	11	22	12	6	4	.	.	4	229 5 0	290 0 0
Piercetown,	510 0 23	107	79	31	29	60	34	16	13	1	.	14	468 10 0	521 15 0
Velvenstown,	80 3 26	40	38	16	19	35	7	6	5	.	.	5	99 15 0	97 0 0
Total, (r)	3,392 1 27	1,069	584	225	225	450	170	106	82	4	.	86	3,366 5 4	3,721 10 0

* The village of Moynalty, not now containing twenty houses, has been included with the townland of that name.
(q) The remainder of the parish of Nobber is in the barony of Morgallion; the entire parish contains 1,799 persons.
(r) The remainder of the parish of Balrathboyne is in the barony of Navan, Lower; the entire parish contains 537 persons.

Printed image digitised by the University of Southampton Library Digitisation Unit

MEATH.

Parishes, Townlands, and Towns.	Area.	Population: In 1841. Persons.	Population: In 1851. Persons.	Population: In 1861. Males.	Population: In 1861. Females.	Population: In 1861. Total.	Houses: In 1841. Number	Houses: In 1851. Number	Houses: In 1861. Inhabited.	Houses: In 1861. Uninhabited.	Houses: In 1861. Building.	Houses: In 1861. Total.	Valuation: Poor Law Valuation in 1851.	Valuation: General Valuation in 1861.
	A. R. P.												£ s. d.	£ s. d.
BURRY P.:														
Balgeath,	299 2 9	26	27	4	4	8	5	3	1	.	.	1	212 4 0	225 15 0
Balrath Demesne,	703 2 31	62	62	33	40	73	10	11	9	.	.	9	832 0 0	855 15 0
Barfordstown,	284 1 14	51	40	21	31	52	6	5	9	.	.	9	303 13 0	330 5 0
Boolies,	199 2 27	25	.	.	.	.	4	.	.	.	.	.	152 0 0	152 5 0
Chapelbride,	213 0 32	3	19	.	.	.	1	2	.	.	.	.	174 0 0	173 0 0
Ethelstown,	408 3 0	56	42	13	10	23	9	6	4	.	.	4	299 10 0	317 0 0
Garstown,	210 3 38	.	.	.	.	.	.	.	.	.	.	.	195 0 0	200 0 0
Irishtown,	106 0 1	9	9	4	3	7	1	1	1	.	.	1	107 0 0	110 0 0
Pepperstown,	104 0 23	.	.	.	.	.	.	.	.	.	.	.	104 0 0	120 0 0
Ratechan,	55 0 9	18	10	4	5	9	3	2	1	.	.	1	69 15 0	65 0 0
Rodstown,	76 1 17	23	10	2	3	5	3	2	1	.	.	1	67 0 0	76 0 0
Scurlockstown,	425 2 25	192	191	80	78	158	38	33	28	1	.	29	331 10 0	356 5 0
Springville, or Dandlestown,	462 0 34	301	138	53	45	98	50	21	16	.	.	16	337 10 0	273 15 0
Toberultan,	147 0 7	30	25	9	5	14	6	4	2	.	.	2	140 10 0	139 15 0
Total,	3,694 2 27	796	573	223	224	447	130	90	72	1	.	73	3,325 12 0	3,394 15 0
DONAGHPATRICK P., part of:														
Bloomsberry,	111 3 2	9	18	.	.	.	2	3	.	.	.	.	150 0 0	170 0 0
Boohes,	244 3 5	.	.	.	.	.	.	.	.	.	.	.	228 5 0	300 0 0
Donaghpatrick,	178 2 29	18	18	3	4	7	3	3	2	1	.	3	197 10 0	236 0 0
Fyanstown,	53 2 18	.	.	.	.	.	.	.	.	.	.	.	49 13 0	53 0 0
Gibstown,	320 2 13	83	46	30	21	51	12	11	8	.	.	0	254 0 0	333 15 0
Gilstown Demesne,	1,013 0 14	66	69	19	20	39	10	11	11	.	.	11	1,194 0 0	1,303 0 0
Milestown,	170 2 31	34	23	8	8	16	6	6	5	.	.	5	158 10 0	251 10 0
Mullughard,	67 3 27	5	4	3	1	4	1	2	1	.	.	1	48 0 0	59 15 0
Ranelagstown,	939 0 0	324	236	112	117	229	47	41	38	.	.	38	866 5 0	1,034 15 0
Tatestown,	339 3 14	40	22	6	0	14	5	3	3	.	.	3	319 15 0	3 6 5 0
Total, (a)	3,459 3 33	584	436	181	179	360	86	80	68	1	.	69	3,495 16 0	4,137 0 0
DULANE P.:														
Ballymanona,	225 2 3	18	8	4	5	9	4	2	2	.	.	2	219 10 0	182 5 0
Clonfionan,	102 2 27	11	9	6	4	10	2	2	2	.	.	2	78 0 0	74 10 0
Corrassus,	299 3 3	222	152	91	79	170	44	28	32	.	.	32	201 15 0	194 0 0
Curragh,	578 0 15	190	110	47	43	90	32	19	14	2	.	16	418 0 0	424 10 0
Dulane,	231 0 12	25	17	8	6	14	3	4	2	.	.	2	215 15 0	252 10 0
Knockaranny,	40 1 7	7	7	5	2	7	1	1	1	.	.	1	39 5 0	39 0 0
Knockglass,	293 0 28	43	30	7	7	14	6	5	2	.	.	2	298 0 0	304 0 0
Mabonstown,	254 3 19	44	21	13	12	25	3	3	3	.	.	3	206 0 0	222 0 0
Maperath,	173 1 15	108	65	27	30	57	20	13	11	.	.	11	149 0 0	146 0 0
Moat,	302 2 14	61	31	14	16	30	7	5	4	.	.	4	253 0 0	260 10 0
Mountainpole,	340 2 2	114	71	30	22	52	16	16	10	2	.	12	235 17 6	276 10 0
Oakleypark, or Lawrencetown,	741 3 2	104	86	44	43	87	17	13	11	.	.	11	718 10 0	705 10 0
Rathbrack,	197 1 5	37	36	15	16	31	7	6	0	.	.	6	169 10 0	178 10 0
Turkstown,	143 2 6	112	56	17	25	42	15	8	7	.	.	7	144 10 0	140 0 0
Williamstown,	277 0 6	79	71	17	14	31	13	15	8	1	.	9	306 15 0	246 15 0
Wilmount,	51 1 14	42	30	14	30	44	8	5	0	.	.	6	71 0 0	67 10 0
Total,	4,242 3 16	1,217	809	359	354	713	206	145	121	5	.	126	3,906 7 6	3,959 0 0
GIRLEY P.:														
Chamberlainstowe,	580 3 10	520	192	53	35	88	93	35	16	1	.	17	336 0 0	406 0 0
Clonest,	450 2 11	136	72	12	10	22	24	13	5	.	.	5	283 5 0	253 15 0
Clonleasna,	379 0 21	10	16	10	12	22	3	4	4	.	.	4	382 0 0	3 5 0 0
Drewstown, Great,	557 1 27	93	64	27	33	60	12	7	9	.	.	9	444 15 0	441 10 0
Drewstown, Little,	473 2 34	83	81	38	44	82	15	14	12	.	.	12	472 5 0	457 13 0
Fordstown,	633 0 19	170	112	61	47	108	29	21	20	.	.	20	495 0 0	531 0 0
Girley,	1,123 3 32	375	250	103	99	202	60	45	38	8	.	46	1,076 0 0	1,138 10 0
Johnsbrook,	172 2 5	9	8	2	4	6	1	1	1	.	.	1	166 0 0	130 0 0
Newtown Girley,	675 3 28	150	110	37	35	72	27	21	14	.	.	14	711 0 0	6 6 5 0
Total,	5,060 0 27	1,556	922	343	319	662	259	161	119	0	.	128	4 336 5 0	4, 92 13 0
KELLS P.:														
Archdeaconry Glebe,	190 3 32	64	60	21	26	47	14	10	12	.	.	12	367 0 0	3 8 5 0
Bloomsberry,	109 0 26	1	.	9	11	20	1	.	3	.	.	3	111 0 0	120 0 0
Cakestown Glebe,	222 2 10	303	137	62	61	123	52	31	26	1	.	27	211 14 0	254 15 0
Callaghstown,	219 3 28	263	97	21	19	40	41	13	0	.	.	6	220 0 0	231 0 0
Cannoostown,	111 3 19	31	22	4	3	7	3	3	2	.	.	2	140 2 0	105 15 0

(a) The remainder of the parish of Donaghpatrick is in the barony of Navan, Lower; the entire parish contains 449 persons.

Printed image digitised by the University of Southampton Library Digitisation Unit

Parishes, Townlands, and Towns.	Area.	Population: In 1841. Persons.	Population: In 1851. Persons.	Population: In 1861. Males.	Population: In 1861. Females.	Population: In 1861. Total.	Houses: In 1841. Number.	Houses: In 1851. Number.	Houses: In 1861. Inhabited.	Houses: In 1861. Uninhabited.	Houses: In 1861. Building.	Houses: In 1861. Total.	Valuation: Poor Law Valuation in 1851.	Valuation: General Valuation in 1861.
	A. R. P.												£ s. d.	£ s. d.
KELLS P.—*continued.*														
Commons of Lloyd,	309 1 5	24	.	8	7	13	2	.	2	.	.	2	434 15 0	427 0 0
Desternath,	200 3 21	25	10	10	7	17	4	3	4	.	.	4	171 10 0	177 10 0
Drumbaragh,	862 3 17	817	436	150	161	311	114	100	64	2	1	67	835 15 0	837 5 0
Febog,	98 2 15	4	8	2	5	7	1	1	2	.	.	2	100 0 0	100 0 0
Fyanstown,	427 3 31	16	14	7	6	13	2	3	2	.	.	2	398 10 0	473 0 0
Gardenrath,	190 1 12	136	66	26	18	44	20	15	11	.	.	11	210 5 0	261 0 0
Grange Glebe,	422 2 14	13	9	3	0	9	1	1	1	.	.	1	422 8 0	450 0 0
Graingegeddan Glebe,	232 2 4	182	96	40	31	71	36	10	14	.	.	14	265 10 0	269 10 0
Headfort Demesne,	946 0 10	49	38	39	43	82	8	9	13	.	.	13	1,114 10 0	1,278 10 0
Kilmainham,	37 3 22	.	.	2	3	5	.	.	1	.	.	1	46 0 0	54 10 0
Kilmainham *Headfort*,	200 0 32	17	15	3	4	7	3	3	2	.	.	2	234 0 0	243 15 0
Lackumsich,	60 2 36	6	5	1	3	4	1	1	1	.	.	1	57 0 0	70 0 0
Maudlin,	59 3 30	43	13	4	2	6	9	3	3	.	.	3	69 4 0	80 0 0
Mountainpole, or Rochfortsland,	84 1 35	19	9	2	2	4	3	1	1	.	.	1	91 0 0	88 10 0
Mullaghey,	115 1 23	17	5	5	4	9	3	1	1	.	.	1	112 10 0	137 0 0
Newrath, Big,	153 0 4	5	9	2	2	4	1	2	1	.	.	1	179 0 0	167 15 0
Newrath, Little,	117 3 39	61	17	17	14	31	12	4	5	.	.	5	143 15 0	152 0 0
Normanstown, or Norbrunstown,	287 2 21	56	57	25	23	48	8	8	7	.	1	8	285 0 0	289 5 0
Rockfield,	180 0 9	45	56	24	30	54	5	7	9	.	.	9	239 10 0	255 15 0
Rossmeen,	387 2 20	43	34	17	11	28	7	5	5	.	.	5	991 0 0	990 15 0
Sedenrath,	214 1 30	60	66	15	12	27	9	11	4	.	.	4	241 0 0	258 10 0
Sheeny,	154 1 25	60	10	6	7	13	10	2	3	.	.	3	103 0 0	118 15 0
Townparks,	1,190 3 12	964	.	149	122	271	160	.	54	.	.	51	4,996 0 0	4,635 0 0
Whitecommons,	100 0 12	117	43	11	11	22	18	13	5	1	.	6	100 5 0	103 10 0
	9,597 0 32	3,443	1,402	683	654	1,337	578	266	264	4	2	270	12,757 4 0	13,013 10 0
Kells T.,	.	4,205	3,997	1,573	1,651	3,224	644	708	534	34	6	574	.	.
Do. *Workhouse*,	.	.	1,224	64	141	205	.	3	1	.	.	1	.	.
Do *Bridewell*,	.	.	15	.	1	1	.	1	1	.	.	1	.	.
Total,	9,597 0 32	7,648	6,638	2,320	2,447	4,767	1,222	978	800	38	8	846	12,757 4 0	13,013 10 0
KILSKEER P.:														
Ardglassan,	90 3 7	108	107	55	50	105	18	17	17	.	.	17	100 0 0	124 10 0
Balgree,	492 2 39	197	127	62	49	111	31	19	16	.	.	18	316 10 0	324 0 0
Ballinlough, Big,	594 3 19	478	317	84	90	174	84	63	40	.	.	40	406 2 6	490 10 0
Ballinlough, Little,	526 2 26	151	88	47	48	95	28	18	16	.	.	16	339 15 0	355 15 0
Ballyhist,	509 3 21	21	16	3	0	9	5	3	2	.	.	2	362 0 0	396 10 0
Balnagon, Lower,	723 2 17	442	337	64	67	131	84	64	24	.	.	24	557 5 0	634 10 0
Balnagon, Upper,	659 2 23	273	179	126	125	251	44	30	50	3	.	53	490 7 6	520 5 0
Boltown,	854 3 20	67	23	16	10	26	9	6	6	1	.	7	700 15 0	735 5 0
Carcelrussel,	36 1 10	.	.	.	.	.	.	.	.	.	.	.	27 8 0	28 0 0
Carrick,	250 2 39	6	12	4	5	9	1	2	1	.	.	1	195 0 0	238 10 0
Clonasillagh,	318 0 35	263	161	64	60	124	16	33	28	.	.	28	209 10 0	222 13 0
Creevagh,	153 0 36	91	14	10	11	21	15	3	5	.	.	5	122 0 0	125 0 0
Crossakeel,	933 0 15	268	191	82	69	151	45	39	29	.	.	29	790 10 0	874 15 0
Dogstown,	225 0 8	52	34	13	11	24	7	6	6	.	.	6	177 0 0	202 5 0
Johnstown,	418 2 21	11	3	2	3	5	1	1	1	.	.	1	390 0 0	435 0 0
Kilskeer,	1,590 2 30	552	504	191	191	302	97	101	85	3	.	88	1,428 7 6	1,094 0 0
Kingsmountain,	122 0 22	22	10	8	8	16	3	4	3	.	.	3	85 15 0	83 15 0
Lisnagon,	278 1 1	162	78	49	40	89	30	15	13	.	.	13	200 5 0	183 5 0
Pottlebane,	511 1 16	165	96	45	35	80	24	17	11	.	.	11	360 15 0	373 0 0
Pottlereagh,	311 2 36	224	117	40	47	87	33	24	17	.	.	17	155 0 0	205 0 0
Raneevoge,	217 1 30	135	100	17	17	34	23	21	4	1	.	5	171 0 0	188 15 0
Rohnstown,	759 0 18	496	340	166	155	321	93	66	57	2	.	59	553 7 6	616 10 0
Seymourstown, Black,	456 0 32	185	129	42	39	86	25	19	13	1	.	14	303 0 0	329 5 0
Seymourstown, White,	246 1 1	114	61	30	27	57	22	13	13	.	.	13	147 0 0	155 0 0
Smithstown,	440 1 23	215	90	20	20	54	35	17	12	3	.	15	360 10 0	318 15 0
	11,724 0 25	4,698	3,152	1,255	1,189	2,444	803	601	472	14	.	486	8,918 15 0	9,902 13 0
Crossakeel T.,	.	316	260	102	89	191	53	54	42	10	.	52	.	.
Total,	11,724 0 25	5,014	3,412	1,357	1,278	2,635	856	655	514	24	.	538	8,918 15 0	9,902 13 0
LOUGHAN, or CASTLEKEERAN P., part of:														
Cabragh,	397 2 9	25	32	5	4	9	4	5	2	.	.	2	335 10 0	333 10 0
Carnaross,	129 0 25	182	94	29	30	59	33	20	15	.	.	15	94 0 0	81 0 0
Castlekeeran,	714 2 32	333	184	106	113	219	50	30	32	.	.	32	452 3 0	436 0 0
Castlepole,	325 0 21	96	60	19	19	38	13	14	6	.	.	8	290 0 0	298 5 0
Cloonagrouna,	175 3 8	62	40	13	8	21	10	6	3	.	.	3	83 15 0	101 5 0

Pnnted image digitised by the University of Southampton Library Digitisation Unit

MEATH.

Parishes, Townlands, and Towns.	Area.	Population: In 1841. Persons.	Population: In 1851. Persons.	Population: In 1861. Males	Population: In 1861. Females.	Population: In 1861. Total.	Houses: In 1841. Number	Houses: In 1851. Number.	Houses: In 1861. Inhabited.	Houses: In 1861. Uninhabited.	Houses: In 1861. Building.	Houses: In 1861. Total.	Valuation: Poor Law Valuation in 1851. £ s. d.	Valuation: General Valuation in 1861. £ s. d.
Loughan, or Castlekeeran P., pt. of—*con.*	A. R. P.													
Derver,	528 2 35	256	184	62	73	155	40	30	30	1	.	31	354 7 0	356 15 0
Fesgat,	353 0 36	343	136	55	49	104	55	24	22	1	.	23	152 4 6	163 10 0
Killacoolin, or Jonesborough,	252 3 0	24	9	6	10	16	3	1	3	.	.	3	168 0 0	188 0 0
Loughan,	587 2 19	381	202	95	93	188	61	31	32	.	1	33	459 15 0	455 0 0
Magerath,	511 1 2	181	109	39	40	79	27	24	15	1	.	16	495 0 0	460 5 0
Meenlough,	285 3 19	240	176	86	90	176	44	33	31	2	.	33	243 3 0	232 10 0
Rahendrick,	499 1 4	230	143	69	85	154	56	29	33	.	.	33	209 14 0	337 10 0
Woodpole,	343 2 14	240	149	49	35	84	49	27	13	2	.	15	190 0 0	171 10 0
Total, (*l*)	5,114 2 25	2,645	1,518	653	649	1,302	436	276	239	7	1	247	3,647 13 0	3,615 0 0
Teltown P.:														
Hardlestown,	458 0 31	105	63	34	24	58	16	9	7	.	.	7	473 10 0	542 0 0
Kilmainham,	1,294 3 17	558	403	174	168	342	97	76	61	.	.	61	1,172 5 0	1,281 10 0
Kilmainham *Headfort*,	51 2 23	.	9	.	.	.	.	1	.	.	.	.	54 0 0	54 10 0
Oristown,	1,634 2 3	958	447	188	184	372	149	80	86	4	.	90	1,047 10 0	1,060 15 0
Teltown,	626 0 0	32	21	9	9	18	3	3	3	.	.	3	674 10 0	768 0 0
	4,266 0 34	1,613	916	405	385	790	265	169	157	4	.	161	4,026 15 0	4,446 15 0
Oristown T.*	.	.	192	.	.		.	34	.	.	.	.	.	.
Total,	4,266 0 34	1,613	1,128	405	385	790	265	203	157	4	.	161	4,026 15 0	4,446 15 0

BARONY OF LUNE.

Parishes, Townlands, and Towns.	Area.	Population: In 1841. Persons.	Population: In 1851. Persons.	Population: In 1861. Males	Population: In 1861. Females.	Population: In 1861. Total.	Houses: In 1841. Number	Houses: In 1851. Number.	Houses: In 1861. Inhabited.	Houses: In 1861. Uninhabited.	Houses: In 1861. Building.	Houses: In 1861. Total.	Valuation: Poor Law Valuation in 1851. £ s. d.	Valuation: General Valuation in 1861. £ s. d.
Athboy P.:														
Ballyboy,	392 0 20	74	72	16	11	27	14	15	6	.	.	6	198 12 0	263 10 0
Balrath,	356 0 1	131	97	18	17	35	26	20	8	.	.	8	175 12 0	254 0 0
Bishopsgate,	132 1 20	183	120	47	47	94	24	21	21	1	.	22	131 10 0	193 10 0
Castletown,	540 2 10	260	352	101	121	222	49	60	49	1	.	50	567 14 0	700 0 0
Causestown,	669 3 0	60	55	23	32	55	10	11	11	.	.	11	444 0 0	512 15 0
Chapel Land,	62 3 5	21	33	27	28	55	4	6	6		.	6	59 10 0	72 10 0
Curteyland and Mill Land,	173 0 1	45	51	16	13	29	10	9	7	.	.	7	181 0 0	206 10 0
Derlangan,	462 1 4	205	135	48	51	99	31	18	13	1	.	14	399 0 0	415 15 0
Drumage,	111 1 24	12	11	3	1	4	2	2	1	1	.	2	464 0 0	537 5 0
Eighty-eight Acres,	156 1 8	45	81	50	49	99	7	19	17	1		18	177 14 0	242 5 0
Fourath,	200 1 13	17	20	10	8	18	3	3	3	.	.	3	177 12 0	295 10 0
Fosterstolds,	223 3 13	38	48	6	6	14	7	7	4	.	.	4	285 0 0	280 5 0
Frame,	936 0 15	577	426	157	143	300	93	80	54	3	.	57	543 0 0	749 10 0
Grennanstown,	704 2 7	57	61	27	25	52	10	10	8	.	.	8	540 0 0	655 5 0
Higginstown,	470 3 20	316	217	60	61	151	62	47	33	.	.	33	221 14 0	361 0 0
Hospital Land,	68 3 36	.	.	.	.	.	.	.	.	.	.	.	40 0 0	47 5 0
Kilkeelan,	681 2 16	133	96	43	39	81	23	17	13	.	.	13	577 0 0	670 0 0
Knockmiliattin,	36 2 17	21	15	5	8	13	5	3	3	.	.	3	24 0 0	29 10 0
Knockshrugan,	122 1 0	94	74	40	34	74	16	14	14	.	.	14	66 16 0	125 15 0
Marbanstown,	789 1 20	406	347	139	138	277	66	65	61	1	.	62	577 14 0	778 5 0
Mitchelstown,	776 1 1	70	68	31	44	75	13	12	11	1	.	12	637 2 0	343 5 0
Mullagastones,	195 1 19	50	39	18	19	37	7	8	8	.	.	8	205 0 0	254 15 0
Newtown, or Ballybon,	650 1 11	66	71	26	31	57	9	9	8	.	.	8	640 0 0	731 15 0
Ottenstown,	183 1 25	106	80	30	31	61	14	12	10	2	.	12	158 2 0	205 5 0
Pluckstown,	380 1 38	59	46	20	18	38	14	10	10		.	10	236 10 0	291 5 0
Rathcarran,	778 2 24	60	45	16	18	34	10	10	7	1	.	8	635 14 0	851 0 0
Stocks,	236 0 18	43	20	13	14	27	6	4	4	.	.	4	174 0 0	215 0 0
Town Parks,	267 0 26	46	105	47	44	91	8	10	16	3	.	10	1,007 14 0	1,279 0 0
Wardstown,	631 0 36	323	160	66	56	122	56	32	25	.	.	25	536 18 0	672 5 0
Woodtown,	124 0 29	9	5	4	2	6	1	1	1	.	.	1	85 0 0	101 0 0
	11,884 0 39	3,539	2,913	1,133	1,108	2,241	621	542	439	16	.	455	10,160 6 0	12,925 15 0
Athboy T.		1,826	1,204	490	492	982	324	210	172	12	.	184	.	.
Total,	11,884 0 39	5,365	4,117	1,623	1,600	3,223	955	752	611	28	.	639	10,160 6 0	12,925 15 0
Castlerickard P., part of: (*u*)														
Donaree,	119 1 19	.	6	.	.	.	.	1	.	.	.	.	570 16 0	163 5 0

* The village of Oristown, not now containing twenty houses, has been included with the townland of that name.
(*l*) The remainder of the parish of Loughan, or Castlekeeran, is in the barony of Castleraghan, county of Cavan; the entire parish contains 2,362 persons.
(*u*) The remainder of the parish of Castlerickard is in the barony of Moyfenrath, Upper; the entire parish contains 466 persons.

Printed image digitised by the University of Southampton Library Digitisation Unit

Parishes, Townlands, and Towns.	Area.	Population: In 1841. Persons.	Population: In 1851. Persons.	Population: In 1861. Males.	Population: In 1861. Females.	Population: In 1861. Total.	Houses: In 1841. Number.	Houses: In 1851. Number.	Houses: In 1861. Inhabited.	Houses: In 1861. Uninhabited.	Houses: In 1861. Building.	Houses: In 1861. Total.	Valuation: Poor Law Valuation in 1861.	Valuation: General Valuation in 1861.
	A. R. P.												£ s. d.	£ s. d.
KILDALKEY P.:														
Ballaghtalion,	424 0 14	42	32	20	21	41	5	0	5	.	.	5	295 0 0	339 0 0
Ballynadrimen,	838 1 27	336	313	111	104	215	57	58	45	2	.	47	463 2 0	624 15 0
Baskinagh, Lower,	282 2 16	43	53	17	11	28	6	10	5	.	.	5	61 0 0	95 0 0
Baskinagh, Upper,	315 2 24	55	78	51	48	99	11	14	19	1	1	21	124 2 0	169 10 0
Clonearneel,	1,190 3 30	229	228	87	89	176	38	42	30	.	.	30	763 16 0	907 10 0
Clonmore,	539 0 13	152	141	55	51	106	27	24	22	1	.	23	296 4 0	382 0 0
Clonylogan,	459 3 22	45	59	38	25	63	7	9	11	.	.	11	268 0 0	369 10 0
Corbalis,	678 1 22	215	212	87	94	181	35	31	32	.	.	32	356 0 0	460 0 0
Kildalkey,	1,314 0 23	789	671	314	306	620	149	127	129	2	.	131	778 0 0	1,063 13 0
Lady Island,	2 3 5	.	.	.	.	.	.	.	.	.	.	.	2 0 0	2 5 0
Moat Town,	512 2 34	87	51	19	21	40	16	9	10	.	.	10	315 10 0	411 15 0
Moyrath,	966 1 18	270	239	99	89	188	49	42	40	.	.	40	651 14 0	778 10 0
Neillstown,	186 0 4	4	27	14	12	26	1	4	3	.	.	3	127 10 0	162 0 0
Portanab,	563 3 34	256	125	42	40	82	47	18	15	.	.	15	273 2 0	355 15 0
Pubblestown,	220 3 16	69	14	14	9	23	12	2	3	.	.	3	130 0 0	184 5 0
Rathcarmick,	622 0 32	110	72	30	33	63	15	11	13	.	.	13	411 16 0	512 15 0
Rathkenna,	344 1 10	49	46	19	19	38	9	9	7	.	.	7	213 10 0	240 5 0
Shanco,	333 1 1	67	74	28	30	58	10	12	10	.	.	10	167 6 0	193 15 0
Woodtown,	19 0 31	10	6	.	.	.	2	2	.	.	.	.	8 0 0	0 15 0
Woodtown *Abbott*,	392 3 29	34	23	10	10	20	7	6	3	.	.	3	184 0 0	249 15 0
Woodtown, West,	260 3 10	14	0	4	2	6	1	1	1	.	.	1	165 0 0	185 5 0
	10,415 2 15	2,876	2,472	1,059	1,014	2,073	504	410	403	6	1	410	6,031 12 0	7,675 18 0
Kildalkey T.,*	.	179	135	.	.	.	32	23	.	.	.	.	.	.
Total,	10,415 2 15	3,055	2,607	1,059	1,014	2,073	536	433	403	6	1	410	6,031 12 6	7,675 18 0
KILLACONNIGAN P.:														
Ballivor,	766 0 37	304	303	65	54	139	60	54	20	.	.	20	512 16 0	619 10 0
Batterstown,	140 1 37	15	16	10	7	17	2	2	2	.	.	2	95 0 0	119 15 0
Carranstown, Great,	564 2 16	20	15	9	10	19	4	3	4	.	.	4	240 0 0	297 15 0
Carranstown, Little,	122 2 38	6	1	3	3	6	1	1	1	.	.	1	37 0 0	48 0 0
Clonycavan,	1,179 1 33	114	124	54	58	112	28	23	23	.	.	23	408 16 0	472 0 0
Clonygranga,	160 3 26	20	13	7	4	11	4	2	2	.	.	2	105 0 0	126 5 0
Coolronan,	2,684 3 14	520	415	194	186	380	84	71	69	1	.	70	720 6 0	1,014 15 0
Crossanstown,	502 2 32	89	62	41	26	67	13	13	13	.	.	13	291 4 0	373 15 0
Derryconor,	436 0 13	171	103	48	39	87	36	18	15	.	.	15	236 2 0	255 0 0
Donore,	703 2 37	66	55	16	20	36	14	10	9	.	.	9	80 0 0	662 10 0
Glack,	402 1 27	175	152	68	61	129	29	26	24	.	.	24	270 2 0	314 10 0
Glebe,	34 3 4	9	3	3	2	5	1	1	1	.	.	1	36 0 0	42 0 0
Kilballivor,	225 0 20	152	91	56	37	73	22	17	18	2	.	20	241 6 0	307 5 0
Killaconnigan,	643 1 37	16	28	10	12	22	4	4	4	.	.	4	500 0 0	452 10 0
Kilmur,	317 2 4	76	89	39	35	74	13	12	12	1	.	13	222 18 0	324 5 0
Moyfeagher,	374 0 19	80	65	32	35	67	13	13	12	.	.	12	234 0 0	294 15 0
Muchwood,	433 1 2	43	36	15	16	31	9	8	5	.	.	5	252 10 0	306 15 0
Parkstown,	346 3 32	45	17	7	10	17	7	2	2	.	.	2	250 0 0	300 0 0
Porton,	391 1 2	11	16	5	7	12	2	2	2	.	.	2	276 0 0	323 0 0
Portlester,	609 2 30	70	61	32	30	62	14	11	12	.	.	12	465 0 0	528 0 0
Robinstown,	515 3 33	119	106	43	55	98	22	20	19	.	.	19	155 4 0	204 5 0
	11,561 1 22	2,161	1,771	757	707	1,464	362	313	269	4	.	273	5,633 12 0	7,420 10 0
Ballivor T.,	.	158	172	78	67	145	30	36	26	2	.	28	.	.
Total,	11,561 1 22	2,319	1,943	835	774	1,609	412	349	295	6	.	301	5,633 12 0	7,420 10 0
RATHMORE P.:														
Ballyboy,	520 0 28	17	19	10	6	16	2	3	3	.	.	3	337 0 0	356 0 0
Balrantagh,	241 2 0	20	.	.	.	.	2	.	.	.	.	.	223 10 0	270 0 0
Clonymore,	516 0 28	16	21	12	9	21	3	3	3	.	.	3	471 0 0	486 0 0
Gillstown, Great,	390 1 10	38	39	14	16	30	6	7	6	.	.	6	376 0 0	384 0 0
Gillstown, Little,	513 0 33	37	27	7	12	19	5	6	5	.	.	5	453 0 0	475 0 0
Jamestown,	535 2 5	408	211	89	97	186	86	45	39	1	.	40	219 0 0	275 10 0
Milltown,	424 3 36	42	25	16	9	25	6	6	3	.	.	3	370 0 0	410 0 0
Mooneystown,	360 3 30	310	184	70	75	145	60	38	30	3	.	33	345 6 0	378 5 0
Moyagher,	385 1 14	30	17	7	4	11	6	5	3	.	.	3	364 0 0	436 15 0
Moyagher, Lower,	386 3 30	74	60	30	26	56	13	11	11	1	.	12	376 0 0	421 0 0
Ratheenny,	335 2 35	290	165	78	70	148	42	26	26	1	.	27	144 8 0	287 15 0
Rathmore,	915 3 6	196	182	78	62	140	75	32	28	3	.	31	527 16 0	622 5 0
Total,	5,345 2 25	1,780	950	411	406	817	286	182	157	9	.	166	4,239 2 0	4,804 10 0

* The village of Kildalkey, not now containing twenty houses, has been included with the townland of that name.

Pnnted image digitised by the University of Southampton Library Digitisation Unit

MEATH.

BARONY OF MORGALLION.

Parishes, Townlands, and Towns.	Area.	Population In 1841.	Population In 1851.	Population In 1861. Males.	Population In 1861. Females.	Population In 1861. Total.	Houses In 1841.	Houses In 1851.	Houses In 1861. Inhabited	Houses In 1861. Uninhabited	Houses In 1861. Building.	Houses In 1861. Total.	Valuation: Poor Law Valuation in 1851	Valuation: General Valuation in 1861.
	A. R. P.	Persons.	Persons.				Number	Number.					£ s. d.	£ s. d.
Ardagh P., pt. of: (v)														
Cloghrough,	1,311 1 14	872	461	201	188	389	167	90	76	1	.	77	719 10 0	768 0 0
Castletown P.:														
Butlerstown,	228 1 21	12	64	18	31	49	2	10	10	.	.	10	205 10 0	227 5 0
Carroncop,	317 1 32	38	20	17	26	43	5	5	8	.	.	8	284 5 0	305 10 0
Castletown,	780 3 0	326	203	85	87	172	57	42	57	2	.	39	773 10 0	836 0 0
Fringestown,	405 2 8	42	49	11	12	23	6	8	6	.	.	6	329 5 0	406 15 0
Headstown,	307 2 26	96	52	6	6	12	18	9	2	.	.	2	312 10 0	520 15 0
Julianstown,	177 2 35	77	67	14	20	34	11	11	7	.	.	7	147 5 0	135 10 0
Moynagh,	135 0 39	16	6	1	1	2	2	1	1	.	.	1	126 0 0	128 0 0
Painestown,	550 3 27	191	70	20	22	42	32	15	10	1	.	11	404 5 0	504 10 0
Rahood,	599 2 36	148	129	64	57	121	21	24	20	.	.	20	624 15 0	727 15 0
Stephenstown,	372 0 35	55	48	28	26	51	8	10	9	.	.	9	349 0 0	410 0 0
Stokesquarter,	62 1 8	9	6	5	9	14	2	2	3	.	.	3	51 10 0	57 5 0
Yellowleas,	131 2 29	67	32	8	5	13	13	7	2	.	.	2	107 0 0	101 0 0
Total,	4,067 2 19	1,075	755	272	304	576	177	144	115	3	.	118	3,714 15 0	4,960 5 0
Clongill P.:														
Arch Hall,	350 0 3	9	33	16	13	29	4	4	5	.	.	5	363 0 0	406 10 0
Clongill,	1,207 0 27	128	111	53	51	104	18	19	19	.	.	19	1,122 5 0	1,095 10 0
Dowthstown,	63 2 22	16	20	2	3	5	3	6	1	2	.	3	54 5 0	63 0 0
Fletcherstown,	601 3 35	31	13	10	7	17	3	3	3	.	.	3	558 0 0	491 5 0
Glebe,	31 1 15	14	6	5	6	11	2	1	1	.	.	1	55 10 0	51 0 0
Oristown,	133 1 27	28	25	.	.	.	3	3	.	.	.	.	104 0 0	137 0 0
Total,	2,387 2 9	226	208	86	80	166	33	36	29	2	.	31	2,277 0 0	2,154 5 0
Drakestown P.:														
Clossey,	472 3 15	97	56	15	12	27	13	7	4	.	.	4	457 15 0	532 15 0
Drakestown,	798 3 28	146	66	27	18	45	27	11	8	.	.	8	721 10 0	726 5 0
Leggagh,	1,046 1 21	482	306	90	106	205	36	63	41	2	.	43	793 15 0	839 0 0
Rallin,	272 3 25	112	20	7	9	16	16	3	2	.	.	2	263 5 0	331 10 0
Williamstown,	106 3 0	52	8	5	5	10	9	3	2	.	.	2	98 10 0	100 10 0
Total,	2,692 3 9	889	436	158	150	303	151	87	57	2	.	59	2,329 15 0	2,740 0 0
Enniskeen P., part of:														
Ballynaturgan,	155 1 15	17	9	4	2	6	3	8	1	.	.	1	91 0 0	55 10 0
Cordooey,	104 3 1	51	17	4	3	7	7	3	2	.	.	2	69 5 0	71 5 0
Carrickleck,	1,192 1 27	608	405	151	147	298	113	79	65	2	.	67	547 14 0	510 10 0
Curnakeown,	369 0 18	166	97	38	41	79	29	15	13	1	.	14	207 0 0	214 0 0
Corratober,	551 1 9	302	175	57	47	104	62	29	21	.	.	21	270 15 0	289 5 0
Drumgill,	456 2 10	221	123	16	15	31	39	35	7	.	.	7	338 15 0	333 15 0
Dunheada,	202 2 37	82	33	11	10	21	5	4	4	.	.	4	108 15 0	100 0 0
Kilnalun,	176 2 3	73	41	19	18	37	12	6	7	.	.	7	114 0 0	112 15 0
Mullaghboy,	104 0 16	33	17	4	3	7	4	3	1	.	.	1	74 10 0	68 15 0
Newcastle,	176 1 36	44	40	9	2	11	6	5	3	1	.	4	131 0 0	145 0 0
Raloughan,	632 1 2	246	156	66	65	131	44	32	27	.	.	27	371 10 0	372 10 0
Rolagh,	174 1 3	93	56	19	21	40	18	10	10	.	.	10	86 5 0	90 0 0
Total, (w)	4,295 3 17	1,886	1,169	398	374	772	342	234	161	4	.	165	2,410 9 0	2,423 5 0
Kilberry P.:														
Balsaw,	651 2 1	101	59	27	42	69	17	13	16	2	.	18	594 5 0	672 15 0
Castletown Kilberry,	418 1 38	126	58	19	31	50	22	12	7	1	.	8	409 5 0	441 5 0
Demesnestown,	715 0 35	124	113	43	39	82	23	23	17	2	.	10	649 10 0	637 15 0
Kilberry,	566 3 34	168	172	55	60	115	34	43	26	2	.	28	495 15 0	593 15 0
Moortown,	193 0 12	5	9	7	6	13	1	1	2	.	.	2	168 10 0	209 10 0
Rathcoon,	613 3 28	207	192	77	66	143	34	34	27	2	.	29	500 5 0	554 0 0
Silloge,	624 0 10	6	5	3	2	5	1	1	1	.	.	1	676 5 0	698 0 0
Tankardrath,	134 1 37	9	10	3	6	9	1	1	1	.	.	1	132 15 0	150 0 0
Wilkinstown,	900 2 33	931	654	333	336	669	186	182	160	1	.	161	801 15 0	329 15 0
	4,818 1 28	1,677	1,472	567	588	1,155	319	310	257	10	.	267	4,428 5 0	4,777 15 0
Kilberry T.,	.	126	.	.	.	.	28	.	.	.	.	.	.	.
Wilkinstown T.,	.	218	.	.	.	.	47	.	.	.	.	.	.	.
Total,	4,818 1 28	2,023	1,472	567	588	1,155	394	310	257	10	.	267	4,428 5 0	4,777 15 0

(v) The remainder of the parish of Ardagh is in the barony of Slane, Lower; the entire parish contains 1,152 persons.
(w) The remainder of the parish of Enniskeen is in the barony of Kells, Lower, county of Meath, and in the barony of Clankee, county of Cavan; the entire parish contains 6,155 persons.

Printed image digitised by the University of Southampton Library Digitisation Unit

Parishes, Townlands, and Towns.	Area.	Population In 1841. Persons.	Population In 1851. Persons.	Population In 1861. Males.	Population In 1861. Females.	Population In 1861. Total	Houses In 1841 Number	Houses In 1851 Number	Houses In 1861. Inhabited.	Houses In 1861. Uninhabited.	Houses In 1861. Building.	Houses In 1861. Total.	Valuation Poor Law Valuation in 1851. £ s. d.	Valuation General Valuation in 1861. £ s. d.
	A. R. P.													
KILSHINE P.:														
Dowdstown,	251 0 36	33	13	16	17	33	7	3	6	.	.	6	206 15 0	242 15 0
Grange,	130 2 36	57	22	19	18	37	9	5	7	.	.	7	159 5 0	155 10 0
Knightstown,	615 3 11	475	264	106	121	227	95	62	59	3	.	62	485 5 0	520 10 0
Mountainstown,	495 3 3	44	37	19	25	44	7	10	8	1	.	9	438 5 0	496 10 0
Total,	1,543 2 10	609	336	151	181	332	117	80	82	4	.	86	1,360 10 0	1,415 5 0
KNOCK P.:														
Knock,	975 3 20	602	330	112	107	219	116	68	46	.	.	46	831 15 0	853 10 0
NOBBER P., part of:														
Altmush,	203 3 34	101	62	26	15	41	17	13	7	.	.	7	76 0 0	158 0 0
Arrigal,	110 0 20	34	30	14	15	29	7	7	4	2	.	6	33 0 0	116 15 0
Brittas,	561 2 23	86	35	22	27	49	15	13	10	.	.	10	502 5 0	514 5 0
Cloghmacoo,	394 1 15	330	166	57	53	110	64	36	28	2	.	30	290 5 0	229 10 0
College,	416 2 16	245	132	54	48	102	47	33	22	.	.	22	211 0 0	236 0 0
Cregg,	911 0 22	202	120	64	67	131	35	26	25	2	.	27	479 5 0	571 15 0
Garmanagh,	416 3 20	153	92	50	42	92	32	20	17	.	.	17	213 0 0	237 15 0
Hennigan,	152 1 36	88	26	21	16	37	13	4	5	.	.	5	111 15 0	145 0 0
Johnstown,	776 1 24	112	64	29	38	67	16	11	11	2	.	13	712 5 0	794 15 0
Kilbride,	393 1 9	86	66	26	31	59	12	12	10	.	.	10	330 5 0	176 5 0
Leafa,	93 0 24	33	20	10	9	19	4	4	3	1	.	4	65 15 0	77 15 0
Muff,	604 1 24	179	116	51	54	105	26	18	18	1	.	20	375 15 0	411 5 0
Nobber,	561 0 24	102	53	42	40	82	14	11	14	.	1	15	426 10 0	587 15 0
Possecktown,	1,261 3 14	449	306	73	77	150	84	56	33	1	.	34	966 10 0	1,015 10 0
Rathe,	401 2 23	109	38	10	9	19	20	9	4	.	.	4	293 15 0	293 0 0
Rathgillen,	576 3 22	154	91	47	41	88	26	17	15	.	.	15	401 10 0	461 0 0
Sellor,	287 2 23	25	16	3	8	11	4	2	2	.	.	2	235 0 0	293 10 0
Spiddal,	731 1 35	141	105	66	72	138	24	30	23	.	.	23	608 0 0	783 15 0
Whitewood,	500 1 3	223	148	69	59	128	41	31	26	3	.	29	240 10 0	238 15 0
	9,399 1 25	2,977	1,657	736	721	1,457	503	378	278	14	1	293	6,606 5 0	7,578 15 0
Ballynee T.,	.	147	.	.	.	.	23	.	.	.	.	.		
Nobber T.,	.	349	266	95	108	203	63	42	32	5	.	37	.	.
Total, (x)	9,399 1 25	3,373	2,123	831	829	1,660	589	400	310	19	1	330	6,606 5 0	7,578 15 0

BARONY OF MOYFENRATH, LOWER.

LARACOR P.:														
Adamstown,	277 0 14	57	40	14	15	29	10	8	7	.	.	7	215 10 0	260 15 0
Balbarig,	106 3 21	123	77	26	36	62	26	14	11	.	.	11	51 10 0	71 9 0
Brownstown,	52 3 13	11	11	7	7	14	3	2	2	.	.	2	36 0 0	51 10 0
Clondongan,	836 0 5	524	470	231	200	431	90	80	84	.	.	84	367 12 0	489 5 0
Clonmahon,	487 0 21	156	136	62	58	120	29	28	23	1	.	24	360 8 0	426 5 0
Dangan,	907 0 25	236	195	85	92	177	39	35	34	.	.	34	466 12 0	744 5 0
Freffans, Great,	345 2 23	19	27	13	19	32	4	4	5	.	.	5	262 0 0	264 15 0
Freffans, Little,	616 2 19	155	116	58	47	105	28	21	16	1	.	17	515 19 0	593 10 0
Iffernock,	469 2 15	183	174	54	56	110	35	26	21	1	.	22	462 0 0	563 5 0
Knightsbrook,	473 3 14	78	60	13	45	58	13	13	11	.	.	11	365 18 0	433 5 0
Laracor,	392 2 7	64	64	31	25	56	13	10	10	1	.	11	220 0 0	341 5 0
Moy,	158 3 16	246	172	54	60	114	48	31	29	.	.	29	124 16 0	23 10 0
Reidstown,	433 2 11	44	44	10	12	22	6	7	4	1	.	5	232 0 0	342 10 0
Saintjohns,	58 1 4	55	39	9	18	27	12	10	7	.	.	7	50 0 0	61 0 0
Springvalley,	303 0 15	40	35	23	25	48	7	8	8	.	.	8	286 0 0	341 15 0
Stokestown,	408 1 11	70	38	18	16	34	11	6	7	.	.	7	253 12 0	415 5 0
Summerhill,	176 1 14	42	46	16	20	36	5	6	6	.	.	6	259 5 0	314 10 0
Summerhill Demesne,	755 1 36	20	43	17	23	40	7	9	7	1	.	8	639 0 0	741 15 0
Summerstown,	456 2 10	67	77	15	15	30	8	9	4	.	.	4	314 0 0	361 0 0
Umberstown, Great,	437 3 11	97	106	37	36	73	18	20	15	.	.	15	233 0 0	305 5 0
Umberstown, Little,	155 1 22	76	86	29	22	51	15	18	11	.	.	11	87 14 0	109 5 0
	8,335 0 7	2,395	2,076	854	847	1,701	427	372	324	6	.	330	5,735 7 0	7,367 15 0
Summerhill T.,	.	287	208	115	98	217	47	46	41	3	.	44	.	.
Total,	8,335 0 7	2,682	2,284	973	945	1,918	474	418	365	9	.	374	5,735 7 0	7,367 15 0

(x) The remainder of the parish of Nobber is in the barony of Kells, Lower; the entire parish contains 1,799 persons.

Printed image digitised by the University of Southampton Library Digitisation Unit

MEATH.

Parishes, Townlands, and Towns.	Area.	Population In 1841 Persons	Population In 1851 Persons	Population In 1861. Males	Population In 1861. Females	Population In 1861. Total	Houses In 1841 Number	Houses In 1851 Number	Houses In 1861. Inhabited	Houses In 1861. Uninhabited	Houses In 1861. Building	Houses In 1861. Total	Valuation Poor Law Valuation in 1851.	Valuation General Valuation in 1861.
	A. R. P.												£ s. d.	£ s. d.
RATHCORE P.:														
Baconstown,	1,097 3 8	141	139	66	48	114	24	22	18	1	.	19	899 8 0	1,069 5 0
Ballinderrin,	336 3 33	75	55	25	22	47	11	8	8	.	.	8	228 4 0	603 10 0
Ballinderry,	491 2 13	51	48	23	20	43	9	10	8	.	.	8	340 18 0	415 15 0
Ballycarn,	396 3 0	49	33	11	16	27	7	7	5	.	.	5	358 10 0	463 0 0
Ballynakill,	812 3 12	58	53	22	19	41	7	7	7	.	.	7	669 10 0	766 10 0
Ballynaskea,	1,597 3 34	445	406	148	140	288	77	74	57	.	.	57	1,097 10 0	1,437 15 0
Clegarrow,	462 2 37	88	68	20	24	44	13	12	9	1	.	10	329 12 0	411 0 0
Clonguffin,	762 0 35	153	111	49	38	87	21	17	12			12	526 18 0	671 5 0
Connellstown,	306 1 20	111	111	29	29	58	17	18	10		.	10	180 2 0	243 0 0
Johnstown,	806 0 8	122	78	27	25	52	18	18	10	1	.	17	943 2 0	1,094 0 0
Jordanstown,	472 0 33	19	46	13	10	23	2	10	3	1	.	4	415 12 0	563 0 0
Kilcorney,	454 2 26	48	29	9	8	17	8	7	5	.	.	5	297 8 0	391 0 0
Kilmurry,	360 2 36	103	77	37	33	70	17	14	11	.	.	11	265 0 0	332 5 0
Newcastle,	1,359 3 30	304	283	107	117	224	51	49	39	1	.	40	1,186 7 0	2,418 0 0
Passeckstown,	1,046 3 24	178	136	61	59	120	26	24	21	.	.	21	631 14 0	1,699 5 0
Rahinstewo,	569 2 35	164	115	46	61	107	24	20	21		.	21	452 10 0	580 10 0
Rathcore,	828 3 12	224	170	67	66	130	38	33	24	1	.	25	566 2 0	737 15 0
Rathtroane,	769 3 30	410	296	142	133	275	71	58	54	.	.	54	900 0 0	543 5 0
	12,804 0 26	2,726	2,267	902	865	1,767	437	406	320	6	.	334	10,508 13 0	14,384 0 0
Innfield T.,	.	375	342	121	108	229	49	48	34	.	.	34	.	.
Total,	12,804 0 26	3,101	2,609	1,023	973	1,996	486	454	362	6	.	368	10,508 13 0	14,384 0 0
RATHMOLYON P.:														
Ardanew,	414 1 11	133	103	51	48	99	25	28	18	1	.	17	235 6 0	312 5 0
Balba,	227 0 0	63	35	15	12	27	11	7	6	.	.	6	120 4 0	170 15 0
Castletown,	699 1 12	163	165	70	75	145	27	29	26	.	.	26	423 2 0	589 15 0
Cherryvalley,	214 2 11	51	40	21	11	32	7	7	5	.	.	5	157 2 0	200 15 0
Cloncowan,	338 0 2	70	60	28	25	53	12	11	11	.	.	11	168 0 0	245 0 0
Clonmawley,	213 1 12	70	28	15	7	22	10	2	2	.	.	2	125 12 0	183 10 0
Clonycurry,	371 2 20	103	65	30	17	47	13	10	8	.	.	8	203 0 0	274 0 0
Cooldorry,	468 2 2	60	47	23	10	39	11	8	7	.	.	7	261 10 0	358 15 0
Corballis,	252 2 27	74	61	24	17	41	14	10	6	.	.	0	169 18 0	228 5 0
Cullentry,	916 0 22	205	163	48	51	99	34	30	21	1	.	22	695 8 0	776 0 0
Fordstown,	278 3 16	70	66	31	32	63	11	12	8	.	.	8	167 0 0	207 10 0
Formal,	198 3 22	48	54	20	20	40	7	7	7	.	.	7	106 10 0	152 15 0
Gilbertstown,	304 0 20	193	155	58	56	114	33	30	23	.	.	23	247 4 0	331 10 0
Glebe,	151 3 18	17	39	21	17	38	2	7	6	1	.	7	106 0 0	171 10 0
Lancastown,	820 1 1	391	290	119	110	229	58	46	35	.	.	35	458 0 0	613 5 0
Johnstown,	265 2 30	71	64	26	27	53	13	10	9	.	.	9	169 10 0	213 5 0
Kilballyporter,	434 0 14	192	85	31	30	61	26	17	12	2	.	14	307 14 0	375 0 0
Kill Bog,	85 2 14	61	63	18	13	31	10	11	6	.	.	6	55 6 0	79 0 0
Kill More,	114 1 37	64	36	20	17	37	10	8	5	.	.	5	62 18 0	101 15 0
Moat,	275 2 21	38	26	8	4	12	6	5	2		.	2	210 16 0	252 15 0
Moneymore,	200 2 28	20	10	8	12	20	3	4	3	.	.	3	114 10 0	145 10 0
Rathfleek,	300 0 24	77	87	26	19	45	11	13	8	.	.	8	169 16 0	233 0 0
Rathmolyon,	198 3 11	91	43	20	25	45	12	7	6	.	.	6	212 12 0	265 10 0
Strany Bog,	135 3 12	22	49	14	12	26	4	0	6	.	.	6	93 12 0	129 10 0
Strany More,	178 2 37	80	49	24	20	44	12	8	6	.	.	8	109 6 0	141 0 0
Tanderagee,	278 2 27	59	48	21	20	41	13	9	9	.	.	0	185 12 0	245 5 0
Tobertynan,	747 1 20	212	186	48	37	85	34	33	17	.	.	17	469 2 0	628 0 0
Tromman,	632 2 18	61	67	31	15	46	10	10	8	.	.	8	516 0 0	613 5 0
	9,732 3 28	2,777	2,255	860	765	1,624	441	395	284	5	.	289	6,233 8 0	8,263 5 0
Rathmolyon T.,	.	176	200	64	69	133	26	28	21	1	.	25	.	.
Total,	9,732 3 28	2,953	2,455	933	834	1,767	467	413	306	0	.	314	6,233 8 0	8,263 5 0
TRIM P., part of:														
Ballynulmore,	521 0 36	56	121	40	36	76	11	20	15	.	.	15	303 18 0	351 5 0
Batterstown,	257 0 32	71	68	20	18	38	13	14	8	1	.	9	160 16 0	177 15 0
Ballewstown,	161 0 18	76	112	51	63	114	15	18	22	2	.	24	364 12 0	433 10 0
Brannockstown,	918 3 35	326	225	80	76	156	50	38	28	1	.	29	492 16 0	591 10 0
Carberrystown,	315 2 31	83	62	26	27	53	14	11	9	1	.	10	207 10 0	243 0 0
Charterschoolland,	15 0 5	9	12	.	.	.	1	1	.	.	.		17 12 0	36 10 0
Clance,	468 3 26	100	30	16	15	31	17	5	6	.	.	6	298 10 0	347 10 0
Commons, 1st Division,	28 1 26	9	.	.	.	.	1	.	.	.	.	.	8 0 0	10 5 0
Commons, 2nd Division,	10 2 28	10	14	20	18	38	2	3	3	.	.	3	9 0 0	14 5 0
Commons, 3rd Division,	11 2 37	323	30	.	.	.	60	10	.	.	.		9 10 0	19 0 0
Commons, 4th Division,	1 2 10	17	.	.	.	.	5	.	.	.	.	.	5 0 0	6 0 0
Commons, 5th Division,	4 3 4	8	.	.	.	.	2	.	.	.	.	.	1 12 0	1 10 0

Printed image digitised by the University of Southampton Library Digitisation Unit

Parishes, Townlands, and Towns.	Area.	Population					Houses						Valuation	
		In 1841.	In 1851.	In 1861.			In 1841.	In 1851.	In 1861.				Poor Law Valuation in 1861.	General Valuation in 1861.
		Persons.	Persons.	Males.	Females.	Total.	Number.	Number.	Inhabited.	Uninhabited.	Building.	Total.		
	A. R. P.												£ s. d.	£ s. d.
TRIM P., part of—*con.*														
Commons, *6th Division*,	4 1 28	.	2	.	.	.	.	1	.	.	.	.	1 12 0	1 0 0
Commons, *7th Division*,	265 3 34	122	120	48	42	82	20	26	21	.	.	21	174 16 0	215 15 0
Dalystown, . .	524 2 27	404	357	41	50	91	76	65	18	.	1	19	296 18 0	570 15 0
Derrinydaly, . .	642 3 16	151	126	30	33	63	29	20	12	1	.	13	385 0 0	525 10 0
Dogstown, *1st Division*,	33 1 24	2	0	3	2	5	1	1	1	.	.	1	30 0 0	33 0 0
Dogstown, *2nd Division*,	03 0 7	19	14	2	8	10	2	2	2	.	.	2	32 16 0	46 0 0
Dogstown, *3rd Division*,	170 1 29	8	10	3	2	5	1	1	1	.	.	1	140 0 0	145 0 0
Dooystown, . .	416 0 27	160	138	63	61	124	26	26	25	.	.	25	260 10 0	318 15 0
Fearmore, . .	449 0 23	100	69	36	27	63	16	15	11	.	.	11	153 0 0	189 0 0
Fosterstown, . .	91 1 9	17	13	4	9	13	3	2	2	.	.	2	100 0 0	125 0 0
Friarspark, *1st Division*,	23 0 4	25	29	12	7	19	4	5	3	.	.	3	41 12 0	47 0 0
Friarspark *2nd Division*,	4 3 21	.	13	.	.	.	.	4	.	.	.	.	4 0 0	5 15 0
Friaryland *3rd Division*	5 1 3	.	.	.	.	.	.	.	.	.	.	.	6 8 0	3 10 0
Friarspark, *4th Division*,	0 3 19	.	.	.	.	.	.	.	.	.	.	.	4 0 0	9 0 0
Friarspark, *5th Division*,	4 3 10	.	.	.	.	.	.	.	.	.	.	.	4 0 0	6 5 0
Friarspark, *6th Division*,	118 3 5	14	15	1	4	5	3	2	1	1	.	2	80 0 0	119 0 0
Glebe, . . .	20 2 20	.	.	.	.	.	.	.	.	.	.	.	16 8 0	20 10 0
Kennastown, . .	360 1 17	42	46	22	24	46	6	8	7	.	.	7	246 0 0	261 0 0
Kilnurry, . .	727 0 11	254	152	73	73	151	46	32	32	.	.	32	426 0 0	561 15 0
Manorland, *1st Division*,	87 0 35	6	25	.	.	.	2	0	.	.	.	.	212 10 0	250 15 0
Manorland, *2nd Division*	216 1 1	142	168	49	35	84	24	31	18	.	.	18	242 15 0	296 5 0
Maudlin, . . .	105 2 11	46	50	24	19	43	7	7	9	.	.	9	93 16 0	115 10 0
Monkstown, . .	244 3 31	25	26	10	10	20	3	5	3	.	.	3	160 0 0	175 0 0
Moynasboy, . .	149 2 17	72	63	11	14	25	13	10	5	.	.	5	88 10 0	101 0 0
Newhaggard, . .	622 0 7	124	112	44	58	102	25	23	21	.	.	21	709 0 0	957 5 0
Newtownmoynagh, .	533 1 5	87	97	23	16	39	16	15	6	.	.	6	322 0 0	335 10 0
Roristown, . .	259 2 8	5	15	4	4	8	2	2	2	1	.	3	250 0 0	240 0 0
Shanlothe, . .	72 3 23	12	11	6	5	11	1	2	2	.	.	2	96 8 0	95 0 0
Stonehall, . .	28 3 34	6	14	3	4	7	1	2	2	.	.	2	27 4 0	30 15 0
Townparks, South, .	35 1 27	.	45	.	.	.	.	10	.	.	.	.	606 16 0	715 5 0
	9,391 0 23	2,933	2,503	762	760	1,522	518	440	300	8	1	309	7,155 17 0	8,474 15 0
Dalystown T., . .	.	.	.	69	62	122	.	.	30	.	.	30	.	.
Trim T., part of, (*y*)	.	1,190	827	442	439	931	169	130	170	7	5	182	.	.
Do. *Workhouse*, .	.	.	707	95	144	239	.	4	1	.	.	1	.	.
Do. *Gaol*, . .	.	.	233	17	5	22	.	15	1	.	.	1	.	.
Total, . (*z*)	9,391 0 23	4,123	4,270	1,376	1,460	2,836	687	596	502	15	0	523	7,155 17 0	8,474 15 0

BARONY OF MOYFENRATH, UPPER.

BALLYBOGGAN P.:														
Ballyboggan, . .	1,236 3 26	203	152	70	70	140	20	24	23	.	.	23	866 1 0	947 5 0
Ballynakill, . .	104 1 31	19	22	12	10	20	3	4	5	.	.	5	105 9 0	130 15 0
Harristown, . .	335 3 9	134	84	24	29	44	22	13	11	.	.	8	735 3 0	652 5 0
Killaskillen, . .	1,484 3 27	378	220	103	87	190	55	40	38	.	.	38	797 6 0	858 5 0
Knockersally, or Colehill, . . .	1,761 2 0	542	387	132	165	297	94	71	59	1	.	60	1,116 17 0	1,140 5 0
Park, . . .	718 3 1	154	145	61	60	121	23	22	22	.	.	22	601 2 0	625 0 0
Total, . .	6,222 1 16	1,430	1,010	402	418	820	226	174	155	1	.	156	4,245 18 0	4,353 15 0
CASTLEJORDAN P., pt. of—														
Ballydonnell, . .	155 0 39	173	105	29	36	65	34	22	16	1	.	17	109 16 0	101 5 0
Ballyfore, . .	153 3 15	57	69	41	41	85	0	11	15	.	.	15	102 10 0	125 15 0
Ballynagilsly, . .	124 2 6	66	76	18	30	47	13	14	15	.	.	15	51 18 0	110 0 0
Baltigeer, . .	459 2 37	81	53	27	21	48	12	8	7	.	.	7	212 1 0	215 15 0
Baltinorun, . .	507 1 34	240	156	74	58	132	41	32	29	.	.	29	253 5 0	306 10 0
Cappaboggan, . .	211 3 10	38	24	13	8	21	7	5	2	.	.	2	115 4 0	103 15 0
Castlejordan, . .	546 2 14	196	138	56	16	102	33	27	21	1	.	22	447 5 0	430 0 0
Clongall, . . .	458 1 31	113	67	30	24	54	17	13	11	.	.	11	283 7 0	344 10 0
Derrybinch, . .	300 0 35	2	17	3	2	5	2	2	1	.	.	1	83 7 0	79 10 0
Gormanhorn, . .	168 0 16	71	98	36	36	72	14	28	15	.	.	15	131 6 0	95 15 0
Kiblangan, . .	529 1 35	79	75	38	24	62	13	11	9	1	.	10	397 1 0	300 10 0
Kilkeeran, . .	151 2 12	15	9	4	5	9	3	2	2	.	.	2	108 2 0	122 5 0
Lewellensland, . .	158 3 37	128	112	51	40	97	23	23	19	2	.	21	115 5 0	127 0 0
Poor, . . .	463 1 12	367	198	88	78	158	62	34	31	.	.	31	241 13 0	239 10 0
Toornafolin, . .	123 3 37	21	19	9	3	12	5	5	4	.	.	4	89 10 0	100 15 0
Total, . (*a*²)	4,518 1 4	1,647	1,236	539	470	1,009	288	229	197	5	.	202	2,740 19 0	2,918 15 0

(*y*) The remainder of the town of Trim is in the parish of Trim, barony of Navan, Upper; the entire town contains 2,058 persons.
(*z*) The remainder of the parish of Trim is in the barony of Navan, Upper; the entire parish, including the inmates of Public Institutions, contains 4,396 persons.
(*a*²) The remainder of the parish of Castlejordan is in the baronies of Coolestown and Warrenstown, King's county; the entire parish contains 2,661 persons.

Printed image digitised by the University of Southampton Library Digitisation Unit

MEATH.

Parishes, Townlands, and Towns.	Area.	Population					Houses						Valuation	
		In 1841.	In 1851.	In 1861.			In 1841.	In 1851.	In 1861.				Poor Law Valuation in 1851.	General Valuation in 1861.
		Persons.	Persons.	Males.	Females	Total.	Number	Number	Inhabited.	Uninhabited.	Building.	Total.	£ s. d.	£ s. d.
CASTLERICKARD P., part of:	A. R. P.													
Ballinderry,	239 3 18	28	28	16	14	30	3	2	2	.	.	2	524 0 0	190 15 0
Ballyclare,	466 0 32	73	54	25	26	51	12	7	8	1	.	9	263 0 0	356 10 0
Ballymahon,	235 1 17	17	12	7	7	14	2	2	2	.	.	2	152 0 0	177 15 0
Blackditch,	158 2 5	14	19	9	5	14	3	4	5	.	.	5	80 0 0	109 5 0
Brackaunrainey,	204 0 26	25	15	11	11	22	4	4	3	.	.	3	99 10 0	148 0 0
Castlerickard,	974 3 27	130	159	72	71	143	19	26	22	.	.	22	631 2 0	794 10 0
Derrinlig,	131 2 11	27	42	6	5	11	4	6	1	.	.	1	75 0 0	102 15 0
Fraugh,	262 0 20	52	54	24	22	46	12	10	8	.	.	8	124 10 0	154 15 0
Lionsden,	345 1 4	135	106	43	52	95	18	16	16	1	.	17	208 12 0	273 15 0
Longwood,	296 2 31	45	23	20	20	40	7	5	0	.	.	8	173 1 0	221 5 0
	3,314 2 31	551	512	233	233	466	85	82	76	2	.	78	2,336 15 0	2,529 5 0
Longwood T., pt. of, (b²)	.	.	9	.	.	.	.	2	.	.	.	.	.	.
Total, . (a²)	3,314 2 31	551	521	233	233	466	85	84	76	2	.	78	2,336 15 0	2,529 5 0
CLONARD P.:														
Aghnagillagh,	246 2 11	61	51	20	22	42	11	11	8	.	.	8	104 3 0	132 10 0
Aunagh,	282 1 30	41	40	18	11	29	7	7	5	.	.	5	153 11 0	154 10 0
Anneville, or Clonard, Gld,	1,256 3 5	369	325	107	117	224	60	53	44	.	.	44	773 16 0	811 5 0
Ardnamullan,	657 1 16	250	221	100	81	181	36	41	32	.	.	32	446 5 0	418 5 0
Ashfield, or Screebogo,	270 0 37	52	38	25	22	47	10	9	6	.	.	6	187 13 0	218 10 0
Ballaspert,	460 1 5	152	129	53	58	111	25	22	22	1	.	23	350 4 0	641 10 0
Ballindig,	164 3 11	47	37	16	18	34	11	7	6	.	.	6	69 1 0	100 10 0
Ballynabarny,	567 1 30	293	233	105	87	190	49	41	36	1	.	37	360 6 0	1,043 0 0
Boolykeagh,	323 1 32	117	146	29	31	60	29	24	14	1	.	15	210 9 0	684 0 0
Church Hill Glebe,	66 3 23	23	26	4	9	13	6	4	3	1	.	4	83 4 0	82 0 0
Croboy,	1,263 0 25	454	417	136	130	266	84	72	46	.	.	46	717 4 0	1,143 5 0
Derrinlig,	18 1 20	30	.	.	1	1	6	.	1	.	.	1	20 0 0	13 0 0
Hardwood,	714 2 19	359	343	113	126	239	67	59	45	.	.	45	488 0 0	481 10 0
Kilnagillagh,	270 2 3	30	27	13	15	28	4	5	4	.	.	4	136 0 0	424 0 0
Kilwarden,	900 2 6	208	199	97	82	169	35	38	30	.	.	30	405 8 0	411 15 0
Longwood,	510 3 15	.	119	38	39	77	.	28	15	.	.	15	332 0 0	455 10 0
Middleborough,	133 0 34	81	60	17	15	32	14	12	6	.	.	6	77 6 0	94 0 0
Molerick,	626 3 30	158	164	54	62	116	25	26	20	1	.	21	318 7 0	1,010 10 0
Monagallagh,	20 2 4	19	16	3	2	5	4	3	1	.	.	1	18 15 0	19 0 0
Moneymore,	227 2 29	39	38	24	18	42	7	6	6	.	.	8	124 10 0	156 10 0
Moydrum, or Bogatown,	369 0 11	188	34	10	7	17	32	4	3	.	.	3	128 11 0	139 5 0
Moyin,	389 1 9	79	66	27	26	53	11	10	9	.	.	9	184 0 0	260 5 0
Mulphedder,	704 2 18	150	98	26	21	47	27	18	11	3	.	14	508 1 0	571 5 0
Park,	71 1 10	.	.	.	.	.	.	.	.	.	.	.	67 3 0	54 10 0
Bossan,	638 3 9	80	81	22	18	40	15	18	7	1	.	8	256 10 0	229 0 0
Tierogban,	1,409 3 34	212	266	107	92	199	36	49	37	.	.	37	679 15 0	871 10 0
Towlaght,	723 1 36	424	396	97	105	202	70	70	40	3	.	43	440 8 0	459 15 0
	13,324 0 34	3,916	3,570	1,251	1,215	2,466	689	632	460	12	.	472	7,930 10 0	11,088 10 0
Longwood T., (d²)	.	587	371	156	165	321	121	73	70	.	.	70	.	.
Total,	13,324 0 34	4,503	3,947	1,407	1,380	2,787	810	705	530	12	.	542	7,930 10 0	11,080 10 0
KILLYON P.:														
Aghanascortan,	28 1 27	11	11	5	5	10	1	1	1	.	.	1	25 10 0	26 5 0
Ballina,	156 2 22	12	.	.	.	.	2	.	.	.	.	.	112 0 0	118 0 0
Ballyadams,	268 1 27	28	.	.	.	.	3	.	.	1	.	1	176 0 0	219 10 0
Bigsland,	34 0 8	.	.	.	.	.	.	.	.	.	.	.	17 10 0	20 10 0
Blackshade,	110 2 20	29	29	6	8	14	5	4	2	.	.	2	58 4 0	185 10 0
Boraheen,	107 3 33	42	32	6	10	16	7	5	4	2	.	6	56 4 0	81 5 0
Clondalee Beg,	406 1 35	182	172	63	53	116	33	27	21	.	.	21	287 0 0	363 5 0
Clondalee Moro,	1,621 0 37	282	175	60	43	103	44	28	13	.	1	19	530 0 0	665 5 0
Drumamond,	293 1 30	50	24	10	12	22	7	4	3	.	.	3	133 6 0	170 15 0
Inan,	405 0 33	48	58	10	13	37	8	10	7	.	.	7	248 10 0	303 10 0
Killyoo,	444 1 25	34	43	13	10	23	0	6	4	1	.	5	434 0 0	460 0 0
Newtown, or Cloneen,	351 2 28	66	70	23	22	45	10	8	8	.	.	8	160 0 0	227 0 0
Total,	4,816 2 5	754	614	205	181	386	126	93	63	4	1	73	2,240 4 0	2,840 15 0

(b²) The portion of the town of Longwood which formerly lay in this parish is extinct.
(a²) The remainder of the parish of Castlerickard is in the barony of Lune; the entire parish contains 466 persons.
(d²) See note (b²).

Printed image digitised by the University of Southampton Library Digitisation Unit

BARONY OF NAVAN, LOWER.

Parishes, Townlands, and Towns.	Area.	Population In 1841. Persons.	Population In 1851. Persons.	Population In 1861. Males.	Population In 1861. Females.	Population In 1861. Total	Houses In 1841. Number	Houses In 1851. Number	Houses In 1861. Inhabited	Houses In 1861. Uninhabited	Houses In 1861. Building	Houses In 1861. Total.	Valuation Poor Law Valuation in 1851.	Valuation General Valuation in 1861.
	A. R. P.												£ s. d.	£ s. d.
ARDBRACCAN P.:														
Ardbraccan,	1,606 1 3	631	570	224	227	451	97	105	87	5	.	92	1,064 5 0	1,308 10 0
Betaghstown,	223 0 25	87	51	34	28	62	14	11	12	.	.	12	176 0 0	206 0 0
Boyerstown,	434 0 31	163	142	29	25	53	27	23	12	3	.	15	205 10 0	343 0 0
Curraghwn,	320 2 6	57	43	22	18	40	10	7	8	.	.	8	195 18 0	266 5 0
Durhamstowe,	1,027 0 12	557	713	313	326	639	101	132	135	2	.	137	925 15 0	1,129 5 0
Gainstown,	373 0 16	215	173	50	43	93	37	30	21	.	.	21	255 0 0	301 0 0
Glebe,	61 1 4	35	23	8	5	13	3	3	3	.	.	3	94 5 0	101 0 0
Grange,	493 1 20	234	125	51	52	103	39	28	22	1	.	23	418 5 0	472 0 0
Haulanstown,	324 0 13	49	44	13	21	34	9	6	5	.	.	5	205 0 0	286 0 0
Irishtowe,	162 1 11	71	33	24	20	44	14	8	8	.	.	8	101 0 0	137 0 0
Mollaghmore, or Allerstown,	189 2 27	56	44	10	7	17	9	6	3	1	.	4	128 0 0	142 0 0
Neillstown,	484 0 34	} 267	{ 159	76	53	123	} 49	{ 28	28	1	.	29	348 5 B	451 0 0
Neillstown Park,	20 1 12		{ 11	3	7	10		{ 2	3	.	.	3	16 0 0	20 15 0
Cogenstown,	1,267 0 34	740	410	177	172	349	135	75	64	.	.	64	724 15 B	945 10 0
	6,490 3 18	3,172	2,541	1,027	1,004	2,031	544	464	411	13	.	424	4,938 10 0	6,109 5 0
Bohermeen T., part of, (e)	.	712	.	.	.	.	142	.	.	.	.	.	.	.
Navan Auxiliary Workhouse,	.	.	247	.	.	.	.	1	.	.	.	.	.	.
Total,	6,490 3 18	3,884	2,708	1,027	1,004	2,031	686	465	411	13	.	424	4,938 18 0	6,109 5 0
ARDSALLAGH P.:														
Ardsallagh,	665 1 14	144	100	57	50	115	29	19	20	1	.	21	589 10 0	576 10 0
Farranderry,	16 1 3	6	6	5	1	6	1	1	1	.	.	1	9 10 0	11 15 0
Kennastowe,	359 3 4	71	83	42	33	75	12	14	15	.	.	15	229 5 0	295 0 0
Macetown,	316 2 22	83	69	26	35	71	16	15	14	.	.	14	172 0 0	236 0 0
Philpotstowe,	115 0 8	24	36	10	13	23	5	6	7	.	.	7	69 15 0	97 5 0
Williamstown, or Bawn,	265 2 13	13	10	5	5	10	2	2	2	.	.	2	126 10 0	168 0 0
Total,	1,733 2 24	341	304	155	145	300	65	57	59	1	.	60	1,195 10 0	1,374 10 0
BALRATHBOYNE P., pt. of:														
Athgarne, Great,	322 1 36	93	47	22	20	42	14	8	7	.	.	7	317 6 0	313 10 0
Betaghstown,	277 0 27	73	73	22	23	45	14	14	10	3	.	13	243 0 0	295 5 0
Total, (f²)	599 2 23	166	120	44	43	87	28	22	17	3	.	20	560 6 0	608 15 0
CHURCHTOWN P.:														
Churchtown,	750 0 39	326	252	84	98	182	60	48	36	2	.	40	545 5 0	653 15 0
Duederry,	246 3 18	21	10	10	11	21	4	4	2	1	.	3	213 10 0	224 10 0
Halltowe,	339 1 12	162	112	45	45	90	27	21	18	1	.	19	214 0 0	271 15 0
Total,	1,336 1 29	509	364	139	154	293	91	73	56	4	.	62	972 15 0	1,150 0 0
DONAGHMORE P.:														
Aotylstown,	223 1 25	50	41	19	15	34	10	8	5	.	.	5	264 0 0	235 15 0
Batterstown,	154 1 35	133	43	22	22	44	21	9	8	.	.	8	81 10 0	182 5 0
Blackcastle,	149 3 32	.	145	10	10	20	.	19	3	.	.	3	192 5 0	253 10 0
Blackcastle Demesne,	395 0 26	23	45	16	19	35	6	5	4	1	.	5	770 10 0	988 15 0
Cleemaganddoe,	264 2 2	.	4	7	7	14	.	1	3	.	.	3	253 5 0	289 5 0
Donaghmore,	352 1 5	278	129	49	49	98	45	24	16	.	.	16	315 10 0	373 10 0
Graige,	416 2 6	32	31	9	12	21	5	4	4	.	.	4	360 0 0	418 15 0
Nevinstown,	289 3 30	49	16	4	9	13	11	3	3	.	.	3	233 10 0	275 5 0
Proudestown,	710 2 12	96	113	55	42	97	14	18	16	.	.	16	733 10 0	751 5 0
Rathaldron,	243 3 16	30	20	8	9	17	4	5	3	.	.	3	260 0 0	310 0 0
Simonstown,	516 0 27	136	117	39	35	74	24	19	15	.	.	15	414 5 0	497 10 0
Windtown,	258 0 21	87	96	34	29	63	16	13	15	.	.	15	236 15 0	260 10 0
	3,955 0 9	916	772	272	258	530	156	131	95	1	.	96	4,043 0 0	4,336 5 0
Navan T., part of, (g²)	.	608	351	280	271	551	104	70	97	11	.	108	.	.
Total,	3,955 0 9	1,524	1,123	552	529	1,081	260	201	192	12	.	204	4,043 0 0	4,836 5 0
DONAGHPATRICK P., part of: (h²)														
Tankardstown,	566 1 10	202	145	44	45	89	31	25	19	2	.	21	474 0 0	618 0 0

(e²) The village of Bohermeen does not now contain 20 houses; its present population has therefore merged in that of the townlands of Durhamstown in this parish, and Graigstagh in the parish of Martry.
(f²) The remainder of the parish of Balrathboyne is in the barony of Kells, Upper; the entire parish contains 537 persons.
(g²) The remainder of the town of Navan is in the parish of Navan; the entire town, including the inmates of Public Institutions, contains 4,187 persons.
(h²) The remainder of the parish of Donaghpatrick is in the barony of Kells, Upper; the entire parish contains 449 persons.

Pnnted image digitised by the University of Southampton Library Digitisation Unit

MEATH.

Parishes, Townlands, and Towns.	Area.	Population In 1841. Persons.	Population In 1851. Persons.	Population In 1861. Males	Population In 1861. Females.	Population In 1861. Total	Houses In 1841. Number	Houses In 1851. Number.	Houses In 1861. Inhabited	Houses In 1861. Uninhabited	Houses In 1861. Building.	Houses In 1861. Total.	Valuation Poor Law Valuation in 1851.	Valuation General Valuation in 1861.
	A. R. P.												£ s. d.	£ s. d.
DUNSHE P.:														
Dunmoe, . . .	975 2 26	111	121	66	63	129	21	23	22	1	.	23	793 15 0	921 5 0
LISCARTAN P.:														
Knockumber, . .	70 2 29	.	.	.	.	.	.	.	.	1	.	1	57 10 0	109 15 0
Liscartan, . . .	771 1 15	134	85	36	42	78	21	21	17	2	.	19	772 0 0	1,159 10 0
Scallanstown, . .	349 0 1	144	121	43	35	78	27	25	15	1	.	16	332 15 0	404 10 0
Whistlemount, . .	72 1 36	40	56	18	28	46	6	11	10	1	.	11	74 0 0	98 5 0
Total, . .	1,363 2 1	318	262	97	105	202	54	57	42	5	.	47	1,236 5 0	1,772 0 0
MARTRY P.:														
Allenstown Demesne,	652 3 36	57	59	19	20	39	7	6	5	.	.	5	702 0 0	863 5 0
Bancstown, . .	93 2 26	.	6	.	.	.	.	1	.	.	.	.	91 0 0	160 0 0
Castlemartin, . .	408 3 11	129	99	37	33	70	20	20	18	1	.	19	336 0 0	486 15 0
Faughanhill, . .	189 2 25	39	30	10	15	25	5	4	4	.	.	4	152 0 0	163 5 0
Greetagh, . .	226 0 9	.	102	50	34	84	.	15	14	.	.	14	94 15 0	111 0 0
Herberstown, . .	572 2 8	52	19	8	5	13	6	3	3	.	.	3	362 10 0	360 10 0
Jordanstown, . .	148 1 18	12	7	1	4	5	3	2	1	.	.	1	143 0 0	194 0 0
Martry, . .	754 1 39	209	181	80	64	144	47	33	28	1	.	29	748 0 0	900 5 0
Oldtown, . . .	170 1 3	26	19	7	7	14	3	3	3	1	.	4	162 0 0	172 10 0
Phoenixtown, . .	440 3 5	107	59	21	18	39	17	11	6	.	1	7	414 0 0	473 0 0
Rodstown, . .	263 0 27	30	27	11	15	26	7	5	4	.	.	4	220 15 0	256 10 0
	3,890 3 7	750	608	244	215	459	115	103	86	3	1	90	3,426 0 0	4,058 0 0
Bohermeen T., pt. of, (j2)	.	119		.	.	.	17		.	.	.		.	.
Total, . .	3,890 3 7	869	608	244	215	459	132	103	86	3	1	90	3,426 0 0	4,058 0 0
NAVAN P.:														
Abbeyland, . .	327 2 33	199	113	54	43	97	39	25	22	1	.	23	492 5 0	602 15 0
Abbeyland, South, .	120 0 23	45	34	19	21	40	8	17	9	1	.	10	587 15 0	796 15 0
Ballybatter, or Balreask, New, . .	114 0 37	47	51	11	14	26	6	8	4	.	.	4	95 5 0	117 10 0
Balreask, Old, . .	989 1 4	515	442	219	163	386	113	89	81	3	1	85	761 5 0	1,064 5 0
Boyoshill, or Ballagh,	92 1 22	26	16	6	7	13	4	2	2	.	.	2	147 10 0	135 5 0
Cloghcboy, . .	12 3 5	2	7	1	2	3	1	1	1	.	.	1	14 0 0	19 10 0
Commons, . .	193 3 30	467	397	171	168	339	97	95	79	5	1	85	168 0 0	297 5 0
Dillonsland, . .	77 2 13	78	10	3	4	7	16	2	1	.	.	1	290 15 0	522 10 0
Duffsland, . .	46 2 14	5	14	9	6	15	1	2	3	.	.	3	36 5 0	65 5 0
Duncansland, . .	24 3 17	.	.	.	.	.	.	.	.	.	.	.	15 0 0	26 0 0
Knockumber, . .	529 1 31	188	154	58	46	104	33	24	20	.	.	20	432 0 0	526 5 0
Limekilnhill, . .	154 1 12	.	224	38	39	77	.	42	14	.	.	14	250 5 0	301 15 0
Moathill, . .	41 1 15	88	81	2	8	10	16	15	2	.	.	2	43 10 0	65 15 0
Mullaghboy, . .	74 2 6	19	15	3	1	4	3	3	1	.	.	1	67 10 0	50 15 0
Porkboy, . .	15 1 22	.	.	1	2	3		.	1	.	.	1	12 0 0	15 0 0
Portanclogh, . .	85 0 30	8	11	0	0	16	2	2	2	.	.	2	63 0 0	84 5 0
Robinrath, . .	120 2 30	57	59	25	20	45	12	11	10	.	.	10	99 5 0	139 0 0
Towaparks, . .	324 1 11	83	206	67	74	141	15	41	32	.	.	32	1,536 0 0	2,066 15 0
	3,344 3 0	1,847	1,884	697	631	1,328	366	379	284	10	2	290	5,113 10 0	7,744 10 0
Navan T., part of, (j2)	.	4,987	3,626	1,657	1,657	3,314	855	667	621	40	.	661	.	.
Do. *Workhouse*, .	.	.	803	96	195	291	.	1	1	.	.	1	.	.
Do. *Bridewell*, .	.	.	2	1	1	2	.	1	1	.	.	1	.	.
County Infirmary, .	.	.	37	13	16	29	.	1	1	.	.	1	.	.
Total, . .	3,344 3 0	6,831	6,352	2,464	2,500	4,964	1,221	1,049	903	50	2	960	5,113 10 0	7,744 10 0
RATHINE P.:														
Bellewstown, . .	298 2 38	42	34	19	15	34	5	6	7	.	.	7	199 15 0	245 0 0
Clonmadevin, . .	99 3 30	22	13	13	10	23	4	3	4	.	.	4	55 0 0	63 5 0
Philipstown, . .	224 1 30	96	76	32	34	66	10	16	14	.	.	14	273 0 0	276 10 0
Rathine, . . .	718 0 30	110	99	40	31	71	21	20	14	.	.	14	555 15 0	699 5 0
Shanbo, . . .	290 1 35	124	94	29	33	61	24	17	14	.	.	14	177 0 0	226 5 0
Total, . .	1,631 3 11	403	316	133	122	255	72	62	53	.	.	53	1,260 10 0	1,510 5 0

(j2) See note (e2). (j3) See note (g6).

Printed image digitised by the University of Southampton Library Digitisation Unit

BARONY OF NAVAN, UPPER.

Parishes, Townlands, and Towns.	Area.	Population					Houses						Valuation	
		In 1841.	In 1851.	In 1861.			In 1841.	In 1851.	In 1861.				Poor Law Valuation in 1861.	General Valuation in 1861.
		Persons.	Persons.	Males.	Females.	Total.	Number.	Number.	Inhabited	Uninhabited.	Building	Total.		
	A. R. P.												£ s. d.	£ s. d.
Bective P.:														
Balbradagh,	394 1 3	141	92	50	40	90	19	16	15	2	.	17	300 0 0	342 5 0
Balbrigh,	365 3 22	42	51	12	15	27	6	6	4	.	.	4	256 5 0	305 5 0
Balgill,	248 3 2	72	56	22	29	51	10	8	8	.	.	8	172 15 0	199 0 0
Bective,	521 1 36	142	120	24	22	46	26	21	8	.	.	8	494 5 0	466 15 0
Cloncullen,	401 2 24	26	26	14	14	28	4	4	6	.	.	6	260 0 0	343 5 0
Dunlough,	401 0 35	31	27	16	0	24	5	5	4	.	.	4	275 15 0	342 10 0
Gillstown,	223 0 19	67	71	35	31	66	12	13	16	1	.	17	154 0 0	191 15 0
Grange,	329 1 18	81	79	57	52	109	12	13	19	.	.	19	573 15 0	703 10 0
Total,	3,385 3 4	602	502	230	211	441	94	88	80	3	.	83	2,396 15 0	2,994 5 0
Clonmacduff P.:														
Ballardan, Great,	445 2 12	77	75	36	22	58	14	12	11	.	.	11	306 6 0	422 5 0
Ballardan, Little,	114 2 10	55	61	19	18	37	12	12	8	.	.	8	63 4 0	91 15 0
Meadstown,	1,254 0 18	199	147	67	54	121	32	27	23	2	.	25	956 0 0	1,231 5 0
Tullaghanstown,	726 1 1	403	344	159	147	306	76	57	56	2	1	59	283 10 0	369 15 0
Total,	2,540 2 1	734	627	281	241	522	134	108	98	4	1	103	1,609 0 0	2,115 0 0
Kilcooly P.:														
Ardgreagh,	569 0 0	28	16	7	8	15	5	4	3	.	.	3	347 0 0	469 10 0
Dunganny,	342 2 21	46	24	11	15	26	7	3	3	.	.	3	231 0 0	298 0 0
Kilcooly,	419 3 38	53	42	16	16	32	11	6	6	.	.	6	340 0 0	397 0 0
Kiltoome,	179 1 10	20	26	12	9	21	2	2	3	.	.	3	138 0 0	168 0 0
Littlerath,	266 1 2	46	33	12	9	21	8	8	7	.	.	7	193 10 0	240 0 0
Loganstown,	283 0 27	70	63	26	24	50	10	12	9	.	.	9	194 10 0	232 0 0
Rathnally,	394 3 33	45	56	38	34	72	10	11	13	.	.	13	263 0 0	364 15 0
Total,	2,455 1 11	303	260	122	115	237	50	46	44	.	.	44	1,707 0 0	2,129 5 0
Moymet P.:														
Clondavan,	32 0 38	.	.	.	.	.	.	.	.	.	.	.	27 0 0	24 0 0
Clonfane,	366 0 32	100	52	37	31	68	10	15	13	1	.	14	254 10 0	287 0 0
Iskaroon,	274 2 9	32	18	0	10	19	4	4	3	.	.	3	236 0 0	291 10 0
Iskaroon, Little,	14 1 25	.	.	.	.	.	.	.	.	.	.	.	10 0 0	12 0 0
Kilbride,	1,102 0 2	176	144	64	69	133	32	32	23	2	.	25	1,189 10 0	1,195 0 0
Moymet,	906 0 34	151	152	71	63	134	25	26	24	.	.	24	649 10 0	739 15 0
Stonestown,	407 0 34	88	79	41	31	72	13	13	13	.	.	13	225 10 0	330 5 0
Yellow Walls,	152 1 16	7	5	2	1	3	1	1	1	.	.	1	110 0 0	156 10 0
Total,	3,255 0 38	554	490	224	205	429	91	91	77	3	.	80	2,702 0 0	3,092 0 0
Newtownclonbun P.:														
Newtown,	119 3 2	247	174	73	76	148	45	38	33	1	.	34	114 0 0	163 0 0
Newtownclonbun,	267 3 23	36	36	15	10	25	5	6	4	1	.	5	162 0 0	217 15 0
Peterstown,	178 1 22	15	17	12	8	20	3	2	3	.	.	3	145 0 0	170 15 0
Total,	566 0 7	298	227	99	94	193	53	46	40	2	.	42	421 0 0	551 10 0
Trim P., part of:														
Addanstown,	155 0 12	13	6	.	.	.	3	1	.	.	.	.	130 12 0	162 15 0
Aghathomas,	54 1 34	8	16	8	10	18	1	3	3	.	.	3	46 10 0	54 15 0
Ballynafeorugh (1st Division),	64 1 27	5	.	.	.	.	1	.	.	.	.	.	72 0 0	70 10 0
Ballynafeorugh (2nd Division),	13 0 20	.	.	.	.	.	.	.	.	.	.	.	13 12 0	13 10 0
Blackfriary (1st Division),	9 2 21	16	.	.	.	.	3	1	.	.	.	.	11 4 0	12 10 0
Blackfriary (2nd Division),	278 0 21	221	240	4	5	9	44	36	3	.	.	3	379 9 0	471 0 0
Broad,	17 2 8	4	.	4	3	7	1	1	1	.	.	1	12 0 0	13 0 0
Capranny,	115 0 35	13	14	1	2	3	2	2	1	.	.	1	96 0 0	100 0 0
Cloudavan,	103 2 0	.	9	5	4	9	.	1	1	.	.	1	85 12 0	87 10 0
Cloncens,	15 1 24	.	.	.	.	.	.	.	.	.	.	.	14 10 0	19 0 0
Commons (5th Division)	15 2 35	43	33	.	.	.	5	5	.	.	.	.	19 0 0	34 5 0
Corporationland,	39 1 12	29	26	.	.	.	5	6	.	.	.	.	29 16 0	33 15 0
Corporationland, North,	45 3 20	82	33	38	38	71	13	7	20	.	.	20	31 6 0	34 10 0
Corporationland, North (1st Division),	152 3 10	113	134	22	29	51	24	23	14	.	.	14	80 6 0	98 0 0
Corporationland, North (2nd Division),	72 1 22	44	24	5	9	14	7	6	4	1	.	5	35 14 0	53 10 0
Corporationland (3rd Division),	118 0 3	41	42	19	27	46	8	10	11	.	.	11	82 4 0	100 0 0

Pnnted image digitised by the University of Southampton Library Digitisation Unit

Parishes, Townlands, and Towns.	Area.	Population In 1841. Persons	Population In 1851. Persons	Population In 1861. Males	Population In 1861. Females	Population In 1861. Total	Houses In 1841. Number	Houses In 1851. Number	Houses In 1861. Inhabited	Houses In 1861. Uninhabited	Houses In 1861. Building	Houses In 1861. Total	Valuation Poor Law Valuation in 1851.	Valuation General Valuation in 1861.
	A. R. P.												£ s. d.	£ s. d.
TRIM P., part of—*con.*														
Corporationland, North (*4th Division*),	39 3 7	8	12	2	2	4	1	2	1	.	.	1	40 16 0	42 0 0
Crowpark (*1st Division*)	227 2 25	6	14	7	9	10	1	3	3	.	.	0	238 12 0	270 0 0
Crowpark (*2nd Division*)	27 2 33	92	10	9	8	17	16	5	2	.	.	2	25 0 0	41 10 0
Dunlewer Glebe,	305 1 7	78	68	19	23	42	17	15	6	1	.	9	281 4 0	265 0 0
Fostersholding,	14 3 25	.	4	.	.	.	.	1	.	.	.	.	20 0 0	22 15 0
Friarspark,	11 2 12	.	.	.	.	.	.	.	.	.	.	.	.	.
Gormanstown,	158 1 12	30	17	7	0	15	6	3	3	1	.	4	9 16 0	13 0 0
Greatfarza,	153 2 7	.	8	3	3	6	.	1	1	.	.	1	133 0 0	165 0 0
Kilnagross,	118 0 29	32	32	14	0	23	6	5	4	.	.	4	110 0 0	142 0 0
Lackanash,	26 2 37	.	.	.	.	.	.	.	.	.	1	1	72 16 0	68 0 0
Oakstown,	183 2 23	17	16	10	6	16	2	2	2	.	.	2	36 0 0	46 15 0
Paterstown,	20 1 11	10	.	.	.	.	1	.	.	.	.	.	116 0 0	150 10 0
Phillinstown,	256 2 12	57	41	11	7	10	10	8	4	1	.	5	21 12 0	29 0 0
Phillistown,	92 1 17	8	3	2	2	4	1	1	1	.	.	1	192 0 0	258 10 0
Raheenacrehy,	234 2 26	35	20	8	4	12	6	4	2	.	.	2	90 0 0	103 0 0
Steeplestown,	155 1 6	3	14	3	5	8	2	2	2	.	.	2	161 10 0	222 8 0
Townparks, North,	64 1 25	32	.	.	.	.	4	.	.	.	.	.	152 0 0	160 0 0
Tremblestown,	427 2 10	28	13	5	4	9	4	2	1	.	.	1	596 17 0	691 5 0
Tullyard,	161 3 28	24	16	6	9	15	2	2	2	.	.	2	399 10 0	490 0 0
Whitehall,	42 3 33	5	4	.	.	.	1	1	.	.	.	.	150 0 0	175 0 0
Woodside,	34 1 36	3	.	.	.	.	1	.	.	.	.	.	51 0 0	63 5 0
	4,034 2 6	1,112	870	207	226	433	198	166	94	4	1	99	21 10 0	31 10 0
Trim T., part of, (*k*[*a*])	.	1,079	1,070	526	599	1,127	206	198	200	26	1	227	4,045 6 0	5,020 15 0
Total, (*l*[*a*])	4,034 2 6	2,191	1,956	735	825	1,560	404	364	294	30	2	326	.	.
													4,045 6 0	5,020 15 0
TULLAGHANOGE P.:														
Tullaghanoge,	1,183 3 22	147	140	37	45	82	29	26	13	.	.	15	1,117 2 0	1,366 10 0
Vessingtown,	230 2 20	31	25	12	13	25	6	7	4	2	.	6	240 0 0	273 0 0
Total,	1,414 2 10	170	165	49	58	107	37	30	19	2	.	21	1,357 2 0	1,639 10 0

BARONY OF RATOATH.

BALLYMAGLASSAN P.:														
Ballymaglassan,	426 3 16	11	22	0	8	16	2	5	3	.	.	0	579 10 0	400 0 0
Blackhall, Big,	417 2 28	99	55	23	18	41	15	10	10	1	.	11	392 12 3	419 10 0
Blackhall, Little,	201 2 05	53	43	13	14	27	10	9	5	.	.	5	135 15 0	145 0 0
Brownrath,	162 2 23	13	12	9	11	20	2	2	2	.	.	2	160 4 0	132 18 0
Brownstown,	330 0 30	213	168	50	60	110	31	29	22	.	.	22	299 5 0	265 5 0
Cookstown,	229 0 34	15	9	4	1	5	1	1	1	.	.	1	226 10 0	221 0 0
Growtown,	222 3 31	38	16	6	7	13	4	4	3	.	.	0	200 15 0	202 0 0
Harlockstown,	197 1 17	19	13	5	6	11	2	2	2	.	.	2	152 10 0	154 5 0
Lynaghstown,	160 2 0	8	.	5	6	11	1	1	2	.	.	2	123 10 0	124 0 0
Polleban,	187 3 27	9	20	4	3	7	1	4	1	1	.	2	191 10 0	193 0 0
Roanstown,	276 3 33	8	5	1	2	3	1	1	1	.	.	1	307 10 0	266 0 0
Staffordstown,	253 3 17	44	28	13	18	31	0	7	5	2	.	7	293 7 8	287 0 0
Staffordstown, Little,	144 3 7	10	8	5	10	15	1	1	2	.	.	2	94 0 0	117 15 0
Waynestown,	263 2 29	27	6	0	8	16	2	1	2	.	.	2	200 0 0	215 0 0
Total,	3,470 1 7	567	411	154	172	326	61	77	61	4	.	65	3,356 19 7	3,244 10 0
COOKSTOWN P.:														
Ballybin,	574 0 33	46	41	27	29	56	6	8	7	2	.	0	456 2 0	501 15 0
Cookstown,	369 0 32	53	54	13	10	22	10	6	4	1	.	5	336 7 8	335 0 0
Hammondtown,	99 3 37	16	9	5	3	0	1	1	1	.	.	1	101 16 11	166 0 0
Rath,	174 3 36	22	23	6	6	12	3	3	2	1	.	3	139 15 5	140 0 0
Total,	1,230 1 10	142	127	50	48	98	22	18	14	4	.	18	1,035 2 0	1,082 15 0
CRICKSTOWN P.:														
Blackwater,	143 2 9	.	6	5	4	9	.	2	2	.	.	2	110 1 6	122 0 0
Crakenstown,	89 2 24	26	16	9	8	17	3	2	2	.	.	2	73 18 0	84 15 0
Crickstown,	786 3 15	101	73	24	30	54	19	16	10	1	.	11	725 10 1	797 5 0
Knavinstown,	228 2 35	45	16	4	3	7	7	2	1	.	.	1	105 9 8	177 10 0
Sutherland,	192 0 25	26	19	7	7	14	4	3	2	1	.	3	250 1 0	249 0 0
Total,	1,431 2 28	195	130	49	52	101	33	25	17	2	.	19	1,354 6 3	1,430 10 0

(*k*[*a*]) The remainder of the town of Trim is in the parish of Trim, in the barony of Moyfenrath, Lower; the entire town, including the inmates of Public Institutions, contains 2,319 persons.

(*l*[*a*]) The remainder of the parish of Trim is in the barony of Moyfenrath, Lower; the entire parish, including the inmates of Public Institutions, contains 4,396 persons.

Printed image digitised by the University of Southampton Library Digitisation Unit

Parishes, Townlands, and Towns.	Area.	Population In 1841. Persons.	Population In 1851. Persons.	Population In 1861. Males.	Population In 1861. Females.	Population In 1861. Total.	Houses In 1841. Number.	Houses In 1851. Number.	Houses In 1861. Inhabited.	Houses In 1861. Uninhabited.	Houses In 1861. Building.	Houses In 1861. Total.	Valuation Poor Law Valuation in 1861.	Valuation General Valuation in 1861.
	A. R. P.												£ s. d.	£ s. d.
TREVET P., part of:														
Hallstown,	236 2 31	10	10	4	4	8	1	1	1	.	.	1	274 6 6	257 0 0
Jealoustown,	383 2 2	100	94	29	22	51	19	18	11	.	.	11	353 9 0	384 15 0
Trevet Grange,	537 0 19	43	27	21	18	39	7	7	7	.	.	7	482 6 7	480 0 0
Total, (n²)	1,207 1 12	153	131	54	44	98	27	26	19	.	.	19	1,110 2 1	1,121 15 0

BARONY OF SKREEN.

ARDMULCHAN P.:														
Ardmulchan,	1,156 1 9	352	322	110	106	216	69	63	41	5	.	46	1,062 0 0	1,417 0 0
Harristown,	859 0 20	320	227	97	93	190	51	41	35	1	.	36	635 15 0	720 0 0
Haystowe and Carnuff, Little,	1,005 1 0	227	172	96	77	173	35	37	31	3	.	34	815 4 2	1,063 15 0
Kingstown and Carnuff, Great,	561 3 10	139	97	29	35	64	23	12	12	1	.	13	504 10 0	615 10 0
Total,	3,582 1 39	1,038	816	332	311	643	178	153	119	10	.	129	3,017 9 2	3,816 5 0
ATHLUMNEY P.:														
Alexander Reid,	635 0 23	236	222	85	103	188	51	11	35	2	.	37	535 0 0	690 15 0
Athlumney,	592 0 33	214	328	143	198	341	41	74	74	10	.	84	1,320 10 6	1,394 10 0
Balbs,	127 1 17	121	136	15	25	40	23	22	16	1	.	11	132 0 0	149 10 0
Fergunstown and Ballymacon,	695 3 0	136	181	59	59	118	22	21	20	.		20	593 5 0	871 10 0
Johnstown,	123 2 2	19	30	9	7	16	4	5	3	2	.	5	100 10 0	128 15 0
Mooretown,	279 3 37	35	39	20	16	36	6	7	7	1	.	8	216 15 0	274 5 0
	2,153 3 32	761	886	331	408	739	147	170	149	16	.	165	2,598 0 6	3,515 5 0
Athlumney, or Factory T.,	.	271	262	71	143	214	47	47	45	1	.	46	.	.
The Little Furze T.,	.	204	.	.	.	.	46	.	.	.	.	.	.	.
Navan T., part of, (o²)	.	33	.	.	.	.	10	.	.	.	.	.	.	.
Total,	2,453 3 32	1,269	1,150	402	551	953	250	217	194	17	.	211	2,598 0 6	3,515 5 0
BROWNSTOWN P.:														
Brownstown,	949 1 15	285	145	63	66	129	43	30	25	3	.	28	890 15 0	974 0 0
Realtoge,	249 1 34	136	59	33	28	61	21	8	9	.	.	8	190 10 0	200 5 0
Total,	1,198 3 9	421	204	96	94	190	64	38	34	3	.	37	1,081 5 0	1,174 5 0
CUSHINSTOWN P.:														
Curraghtown,	297 3 14	32	10	9	8	17	5	5	3	2	.	5	277 10 9	232 15 0
Cushinstown,	680 0 11	247	183	72	65	137	52	41	32	1	.	33	532 0 7	540 5 0
Readmale,	222 0 13	87	75	31	27	58	16	13	11	.	.	11	151 0 11	152 10 0
Total,	1,199 3 38	366	268	112	100	212	73	59	46	3	.	49	960 12 3	925 10 0
DANESTOWN P., pt. of, (p²)														
Danestown,	1,197 2 35	166	171	58	72	130	29	36	27	.	.	27	698 5 0	851 5 0
DOWDSTOWN P.:														
Dowdstown,	546 0 2	42	17	9	17	26	5	5	5	.	.	5	441 0 0	486 0 0
Philpotstown,	323 1 34	238	191	40	45	85	48	33	18	3	.	21	252 10 0	301 5 0
Total,	869 1 36	280	208	49	62	111	53	38	23	3	.	26	693 10 0	787 5 0
DUNSANY P.:														
Dunsany,	964 0 26	175	131	82	75	157	31	29	27	4	.	31	1,050 7 7	1,074 15 0
FOLLISTOWN P.:														
Follistown,	653 0 33	138	115	40	32	72	27	24	16	.	.	16	574 15 0	600 0 0
KILCARN P.:														
Brannanstown,	268 3 14	23	15	2	4	6	6	4	2	1	.	3	186 15 0	240 5 0
Gerrardstown,	368 1 14	42	23	14	13	27	8	4	4	.	.	4	361 10 0	419 5 0
Kilcarn,	895 1 11	439	337	118	121	239	70	64	47	2	.	49	881 0 0	1,442 0 0
Morrell,	204 1 6	16	9	7	5	12	2	1	2	.	.	2	132 10 0	152 15 0
Oldtown,	509 1 18	60	36	24	17	41	9	7	7	1	.	8	405 10 0	501 0 0
Total,	2,337 0 23	600	422	165	160	325	102	80	62	4	.	66	1,969 5 0	2,404 5 0

(n²) The remainder of the parish of Trevet is in the barony of Skreen; the entire parish contains 237 persons.
(o²) The portion of the town of Navan which formerly lay in this parish is now extinct; see note (g²).
(p²) The remainder of the parish of Danestown is in the barony of Duleek, Lower; the entire parish contains 203 persons.

Printed image digitised by the University of Southampton Library Digitisation Unit

MEATH.

Parishes, Townlands, and Towns.	Area.	Population In 1841 Persons.	Population In 1851 Persons.	Population In 1861. Males.	Population In 1861. Females.	Population In 1861. Total.	Houses In 1841 Number.	Houses In 1851 Number.	Houses In 1861. Inhabited.	Houses In 1861. Uninhabited.	Houses In 1861. Building.	Houses In 1861. Total.	Valuation Poor Law Valuation in 1851.	Valuation General Valuation in 1861.
	A. R. P.												£ s. d.	£ s. d.
KILLEN P.:														
Arlenstown,	199 3 0	18	.	4	2	6	2	1	1	.	.	1	111 0 0	106 15 0
Athronan,	404 3 34	149	93	46	36	82	28	17	12	.	.	12	364 19 1	377 15 0
Belpere,	799 1 36	70	62	28	37	65	10	12	12	1	.	13	732 11 1	725 5 0
Clowanstown,	310 3 32	30	41	16	17	33	10	11	6	2	.	0	419 11 3	441 5 0
Glebe,	93 0 20	23	16	11	6	19	3	3	3	.	.	3	114 17 6	112 0 0
Killeen,	1,264 1 0	255	206	85	105	190	36	30	28	.	.	28	1,438 13 3	1,416 10 0
Smithstown,	294 1 25	27	20	6	8	16	4	3	3	.	.	3	290 16 0	321 10 0
Total,	3,346 3 26	580	444	196	215	411	93	77	65	3	.	68	3,472 8 2	3,531 0 0
KILMOON P.:														
Allcollage,	56 0 8	15	16	2	7	9	2	4	3	.	.	3	48 17 0	49 15 0
Ballyhack,	142 2 6	93	30	16	10	26	14	4	3	.	.	3	123 9 5	133 0 0
Coolfore,	196 1 0	26	49	30	30	60	5	10	12	.	.	12	153 14 0	155 0 0
Cushinstown,	105 2 22	6	6	.	.	.	1	1	.	.	.	.	86 10 5	91 0 0
Irishtown,	228 3 26	27	16	2	5	7	4	2	2	1	.	3	208 15 3	219 10 0
Kilbrew,	160 3 31	5	76	1	4	5	1	17	2	.	.	2	207 12 11	172 10 0
Kilmoon,	241 0 1	46	53	21	30	51	12	12	7	1	.	0	234 15 11	226 10 0
Primatestown,	646 0 5	254	161	62	79	141	49	39	33	1	.	34	592 8 8	568 10 0
Yellowshar,	56 2 17	127	92	29	21	50	25	17	9	.	.	9	53 7 0	59 15 0
Total,	1,834 0 7	639	523	162	166	378	113	106	71	3	.	74	1,708 8 9	1,695 10 0
LISMULLIN P.:														
Lismullin,	938 3 11	150	219	97	98	195	21	34	31	2	.	33	845 10 0	853 10 0
MACETOWN P.:														
Macetown,	1,248 1 10	192	168	67	56	123	33	30	26	.	.	26	799 11 8	826 10 0
Painestown,	616 3 9	156	96	36	45	33	22	16	15	.	.	15	415 9 11	445 5 0
Riggins,	126 0 27	32	32	9	9	18	6	6	4	.	.	4	33 13 11	82 10 0
Total,	1,991 1 15	371	296	114	110	224	61	52	45	.	.	45	1,298 15 7	1,354 5 0
MONKTOWN P.:														
Cunckstown,	213 0 0	63	69	30	24	54	17	13	10	.	.	10	168 10 0	200 5 0
Monktown,	1,036 2 30	265	216	83	69	152	42	37	23	.	.	23	835 0 0	1,032 5 0
Shaduff,	264 1 5	56	50	10	15	25	8	7	5	.	.	5	220 0 0	217 0 0
Walterstown,	356 0 1	54	46	16	10	26	7	8	5	2	.	7	270 5 0	325 15 0
Total,	1,869 3 36	460	381	139	118	257	74	65	43	2	.	50	1,493 15 0	1,775 5 0
RATHFEIGH P.:														
Bellew,	357 1 32	24	26	17	11	28	5	5	5	.	.	5	203 17 2	189 0 0
Edextown,	311 1 30	21	29	14	19	33	3	4	5	.	.	5	221 10 5	210 5 0
Longfanstown,	397 2 19	13	8	4	2	6	2	1	1	1	.	2	231 17 10	216 10 0
Rathfeigh,	1,330 2 27	216	174	81	61	142	36	34	23	2	.	25	1,148 19 10	1,189 10 0
Slanestown,	141 3 25	.	.	.	.	.	.	.	.	.	.	.	145 8 9	150 0 0
Waterside, Great,	218 0 20	24	14	7	16	17	4	4	2	.	.	2	139 10 10	140 15 0
Waterside, Little,	130 2 33	.	7	1	2	3	.	2	1	.	.	1	60 11 9	60 15 0
Total,	2 687 3 25	301	258	124	105	229	50	50	37	3	.	40	2,152 5 5	2,106 15 0
SKREEN P.:														
Baronstown,	61 2 13	5	12	6	8	14	1	2	2	.	.	2	84 12 10	64 0 0
Belpere,	36 1 29	.	.	.	.	.	.	.	.	.	.	.	64 0 8	82 3 0
Castleboy,	6 0 31	.	.	.	.	.	.	.	.	.	.	.	6 7 2	6 10 0
Collierstown,	309 0 1	68	62	27	28	55	13	13	11	3	.	14	376 9 7	399 0 0
Colvinstown,	428 2 33	129	106	44	40	84	23	18	17	1	.	18	392 19 11	393 10 0
Commons,	124 2 3	26	23	9	5	14	4	3	2	.	.	2	76 17 6	68 15 0
Cookstown,	558 2 26	44	54	13	20	33	7	7	7	1	.	8	605 18 10	663 0 0
Ghertstown,	536 3 2	232	160	61	58	119	46	32	24	1	.	25	458 6 6	480 0 0
Freudstown,	670 1 0	63	65	25	26	51	10	11	7	.	.	7	563 2 8	570 5 0
Ross,	472 2 31	236	137	46	50	96	49	32	26	.	.	26	363 14 1	318 0 0
Skreen,	1,266 2 19	116	101	115	130	245	19	23	50	.	1	51	1,493 3 0	1,594 5 0
	4,521 2 36	931	720	348	365	713	166	141	146	6	1	153	4,453 12 9	4,689 5 0
Skreen T.,*	.	225	153	.	.	.	43	33	.	.	.	.	.	.
Total	4,521 2 36	1,156	873	348	365	713	209	174	146	6	1	153	4,453 12 9	4,689 5 0
STAFFORDSTOWN P.:														
Staffordstown,	616 3 7	81	51	25	23	40	11	9	8	.	.	8	570 0 0	668 0 0

* The village of Skreen, not now containing twenty houses, has been included with the townland of Skreen.

Printed image digitised by the University of Southampton Library Digitisation Unit

Parishes, Townlands, and Towns.	Area.	Population					Houses						Valuation	
		In 1841.	In 1851.	In 1861.			In 1841.	In 1851.	In 1861.				Poor Law Valuation in 1851.	General Valuation in 1861.
		Persons.	Persons.	Males.	Females.	Total.	Number.	Number.	Inhabited.	Uninhabited.	Building.	Total.		
	A. R. P.												£ s. d.	£ s. d.
TREVET P., part of:														
Hallstown,	286 2 31	10	10	4	4	8	1	1	1	.	.	1	274 0 0	257 0 0
Jealoustown,	383 2 2	100	94	29	22	51	19	16	11	.	.	11	353 9 0	384 15 0
Trevet Grange,	537 0 19	43	27	21	18	39	7	7	7	.	.	7	482 6 7	480 0 0
Total, (n²)	1,207 1 12	153	131	54	44	98	27	26	19	.	.	19	1,110 2 1	1,121 15 0

BARONY OF SKREEN.

ARDMULCHAN P.:														
Ardmulchan,	1,156 1 9	352	322	110	106	216	69	63	41	5	.	46	1,062 0 0	1,417 0 0
Harristown,	659 0 20	320	227	97	93	190	51	41	35	1	.	36	635 15 0	720 0 0
Heystown and Carnuff, Little,	1,005 1 0	227	172	96	77	173	35	37	31	3	.	34	815 4 2	1,063 15 0
Kingstowe and Carnuff, Great,	561 3 10	139	97	29	35	64	23	12	12	1	.	13	504 10 0	615 10 0
Total,	3,582 1 39	1,038	818	332	311	643	178	153	119	10	.	129	3,017 9 2	3,816 5 0
ATHLUMNEY P.:														
Alexander Rord,	635 0 23	236	222	85	103	188	51	41	35	2	.	37	535 0 0	696 15 0
Athlumney,	592 0 38	214	326	143	198	341	41	74	74	10	.	84	1,020 10 6	1,394 10 0
Baffis,	127 1 17	121	138	15	25	40	28	22	10	1	.	11	132 0 0	149 10 0
Fergenstown and Ballymacon,	695 3 0	136	131	59	59	118	22	21	20	.	.	20	503 5 0	871 10 0
Johnstown,	123 2 2	19	30	9	7	16	4	5	3	2	.	5	100 10 0	128 15 0
Moorestown,	279 3 37	35	39	20	16	36	6	7	7	1	.	8	216 15 0	274 5 0
	2,453 3 32	761	868	331	408	739	147	170	149	16	.	165	2,598 0 6	3,515 5 0
Athlumney, or Factory T.,	.	271	262	71	143	214	47	47	45	1	.	46	.	.
The Little Furze T.,	.	204	.	.	.	.	46	.	.	.	.	.	.	.
Navan T., part of, (o²)	.	33	.	.	.	.	10	.	.	.	.	.	.	.
Total	2,453 3 32	1,269	1,159	402	551	953	250	217	194	17	.	211	2,598 0 6	3,515 5 0
BROWNSTOWN P.:														
Brownstown,	949 1 15	285	145	63	66	129	43	30	25	3	.	28	890 15 0	974 0 0
Realtoge,	249 1 34	136	59	33	28	61	21	6	9	.	.	9	190 10 0	200 5 0
Total,	1,198 3 9	421	204	96	94	190	64	36	34	3	.	37	1,081 5 0	1,174 5 0
CUSHINSTOWN P.:														
Curraghtown,	267 3 14	32	10	0	8	17	5	5	3	2	.	5	277 10 9	232 15 0
Cushinstown,	690 0 11	247	183	72	65	137	52	41	32	1	.	33	532 0 7	540 5 0
Roadmain,	232 0 13	87	75	31	27	58	16	13	11	.	.	11	151 0 11	152 10 0
Total,	1,199 3 38	366	268	112	100	212	73	59	46	3	.	49	960 12 3	925 10 0
DANESTOWN P., pt. of: (p²)														
Danestown,	1,197 2 35	166	171	58	72	130	28	30	27	.	.	27	690 5 0	851 5 0
DOWDSTOWN P.:														
Dowdstown,	546 0 2	42	17	9	17	26	5	5	5	.	.	5	441 0 0	486 0 0
Philpotstown,	323 1 34	238	181	40	45	85	48	33	18	3	.	21	252 10 0	301 5 0
Total,	869 1 36	280	198	49	62	111	53	38	23	3	.	26	693 10 0	787 5 0
DUNSANY P.:														
Dunsany,	964 0 26	175	131	82	75	157	31	29	27	4	.	31	1,060 7 7	1,074 15 0
FOLLISTOWN P.:														
Follistown,	653 0 33	139	115	40	32	72	27	24	16	.	.	16	574 15 0	699 0 0
KILCARN P.:														
Drumanstown,	266 3 14	23	15	2	4	6	6	4	2	1	.	3	188 15 0	248 5 0
Gerrardstown,	369 1 14	42	23	14	13	27	6	4	4	.	.	4	361 10 0	419 5 0
Kilcarn,	985 1 11	459	337	116	121	239	79	64	47	2	.	49	881 0 0	1,142 0 0
Merrell,	204 1 6	16	9	7	5	12	2	1	2	.	.	2	132 10 0	156 15 0
Oldtown,	509 1 18	60	36	24	17	41	9	7	7	1	.	8	405 10 0	501 0 0
Total,	2,337 0 21	600	422	165	160	325	102	80	62	4	.	66	1,989 5 0	2,464 5 0

(n²) The remainder of the parish of Trevet is in the barony of Skreen; the entire parish contains 237 persons.
(o²) The portion of the town of Navan which formerly lay in this parish is now extinct; see note (g²).
(p²) The remainder of the parish of Danestown is in the barony of Duleek, Lower; the entire parish contains 203 persons.

Printed image digitised by the University of Southampton Library Digitisation Unit

MEATH.

Parishes, Townlands, and Towns.	Area.	Population In 1841. Persons.	Population In 1851. Persons.	Population In 1861. Males.	Population In 1861. Females.	Population In 1861. Total.	Houses In 1841. Number.	Houses In 1851. Number.	Houses In 1861. Inhabited.	Houses In 1861. Uninhabited.	Houses In 1861. Building.	Houses In 1861. Total.	Valuation Poor Law Valuation in 1851. £ s. d.	Valuation General Valuation in 1861. £ s. d.
	A. R. P.													
Killeen P.:														
Ardenstown,	199 3 0	18	.	4	2	6	2	1	1	.	.	1	111 0 0	106 15 0
Athronan,	404 3 31	140	93	46	36	82	28	17	12	.	.	12	384 19 1	377 15 0
Belpere,	749 1 30	70	62	28	37	65	10	12	12	1	.	13	732 11 1	725 5 0
Clewanstown,	340 3 32	38	41	16	17	33	10	11	6	2	.	8	419 11 3	441 5 0
Glebe,	93 0 28	23	10	11	8	19	3	3	3	.	.	3	114 17 6	112 0 0
Killeen,	1,264 1 0	255	206	85	105	190	36	30	28	.	.	28	1,433 13 8	1,446 10 0
Smithstown,	294 1 25	27	26	8	8	16	4	3	3	.	.	3	290 16 0	321 10 0
Total,	3,346 3 26	580	444	198	213	411	93	77	85	3	.	68	3,472 8 2	3,531 0 0
Kilmoon P.:														
Allcollege,	58 0 8	15	16	2	7	9	2	4	3	.	.	3	43 17 9	49 15 0
Ballyback,	142 2 3	93	50	16	10	26	14	4	3	.	.	3	122 9 8	133 0 0
Coolfore,	196 1 9	26	49	39	30	69	5	10	12	.	.	12	153 14 0	155 0 0
Cushlestown,	105 2 22	6	6	.	.	.	1	1	.	.	.	.	81 10 5	91 0 0
Irishtown,	228 3 26	27	18	2	5	7	4	2	2	1	.	3	208 15 0	210 10 0
Kilbrow,	160 3 31	5	78	1	4	5	1	17	2	.	.	2	207 12 11	172 10 0
Kilmoon,	241 0 1	86	53	21	30	51	12	12	7	1	.	0	234 15 11	226 10 0
Primatestown,	646 0 5	254	181	82	79	161	49	39	83	1	.	34	592 3 6	588 10 0
Yellowsbar,	56 2 17	127	92	20	21	50	25	17	9	.	.	9	53 7 0	59 15 0
Total,	1,834 0 7	639	523	102	186	378	113	106	71	3	.	74	1,703 8 8	1,695 10 0
Lismullin P.:														
Lismullin,	936 3 11	150	210	97	98	195	21	34	31	2	.	33	845 10 0	953 10 0
Macetown P.:														
Macetown,	1,248 1 19	192	168	67	56	123	33	30	20	.	.	26	790 11 9	926 10 0
Palmestown,	616 3 9	150	98	38	45	83	22	16	15	.	.	15	415 9 11	445 5 0
Riggins,	126 0 27	32	32	9	9	18	6	6	4	.	.	4	83 13 11	82 10 0
Total,	1,991 1 15	374	298	114	110	224	61	52	45	.	.	45	1,293 15 7	1,354 5 0
Monktown P.:														
Cusacks town,	213 0 0	83	60	30	24	54	17	13	10	.	.	10	103 10 0	200 5 0
Monktown,	1,036 2 30	265	216	83	69	152	42	37	28	.	.	28	835 0 0	1,092 5 0
Standuff,	264 1 5	58	50	10	15	25	8	7	5	.	.	5	220 0 0	217 0 0
Walterstown,	356 0 1	54	46	10	10	26	7	8	5	2	.	7	270 5 0	325 15 0
Total,	1,869 3 36	460	381	139	118	257	74	65	48	2	.	50	1,498 15 0	1,775 5 0
Rathfeigh P.:														
Bellew,	357 1 32	24	26	17	11	28	5	5	5	.	.	5	203 17 2	189 0 0
Edoxtown,	311 1 20	24	29	14	19	33	3	4	5	.	.	5	221 19 3	210 5 0
Loughanstown,	397 2 19	13	8	4	2	6	2	1	1	1	.	2	231 17 10	216 10 0
Rathfeigh,	1,330 2 27	216	174	81	61	142	30	34	23	2	.	25	1,148 19 10	1,189 10 0
Stanestown,	141 3 25	.	.	.	.	.	.	.	.	.	.	.	145 8 9	150 0 0
Waterside, Great,	213 0 29	24	14	7	10	17	4	4	2	.	.	2	139 10 10	140 15 0
Waterside, Little,	130 2 33	.	7	1	2	3	.	2	1	.	.	1	60 11 9	60 15 0
Total,	2,887 3 25	301	250	124	105	229	50	50	37	3	.	40	2,152 5 5	2,106 15 0
Skreen P.:														
Baronstown,	61 2 13	5	12	6	8	14	1	2	2	.	.	2	64 12 10	64 0 0
Belpers,	86 1 29	.	.	.	.	.	.	.	.	.	.	.	64 0 8	32 8 0
Castlehoy,	6 1 31	.	.	.	.	.	.	.	.	.	.	.	6 7 2	6 10 0
Collierstown,	309 0 1	63	62	27	28	55	13	13	11	3	.	14	376 9 7	399 0 0
Colvinstown,	426 2 33	129	106	44	49	84	23	18	17	1	.	18	382 19 11	395 10 0
Commons,	124 2 3	26	23	9	5	14	4	8	2	.	.	2	76 17 6	68 15 0
Cookstown,	558 2 26	44	54	13	20	33	7	7	7	1	.	8	665 18 10	683 0 0
Ohertstown,	538 3 2	222	160	61	58	119	40	32	24	1	.	25	457 6 6	450 0 0
Proudstown,	670 1 8	83	65	25	26	51	10	11	7	.	.	7	565 2 8	570 5 0
Ross,	472 2 31	236	137	48	50	98	49	32	26	.	.	26	364 14 1	348 0 0
Skreen,	1,266 2 19	116	101	115	130	245	10	23	50	.	1	51	1,493 3 0	1,594 5 0
	4,521 2 36	931	720	348	365	713	166	141	146	6	1	153	4,453 12 9	4,689 5 0
Skreen T.,*	.	225	153	.	.	.	43	33	.	.	.	.	.	.
Total	4,521 2 36	1,156	873	348	365	713	209	174	146	6	1	153	4,453 12 9	4,689 5 0
Staffordstown P.:														
Staffordstown,	618 3 7	81	51	25	23	48	11	8	8	.	.	8	570 0 0	663 0 0

* The village of Skreen, not now containing twenty houses, has been included with the townland of Skreen.

Printed image digitised by the University of Southampton Library Digitisation Unit

Parishes, Townlands, and Towns.	Area.	Population: In 1841.	Population: In 1851.	Population: In 1861. Persons.	Population: In 1861. Males.	Population: In 1861. Females.	Population: In 1861. Total.	Houses: In 1841. Number.	Houses: In 1851. Number.	Houses: In 1861. Inhabited.	Houses: In 1861. Uninhabited.	Houses: In 1861. Building.	Houses: In 1861. Total.	Valuation: Poor Law Valuation in 1861.	Valuation: General Valuation in 1861.
	A. R. P.													£ s. d.	£ s. d.
TARA P.:															
Cabragh,	642 2 13	65	40	28	26	54	11	6	8	1	.	9		534 15 0	613 15 0
Castleboy,	86 2 37	7	.	17	33	50	1	.	11	2	.	13		89 0 0	106 15 0
Castletown Tara,	799 0 21	120	80	44	50	94	20	15	17	2	.	19		599 15 0	721 0 0
Dowdstown,	22 2 3	8	5	5	3	8	1	1	2	.	.	2		15 0 0	16 5 0
Fodeon,	5 3 29	2	2	4	4	8	1	1	1	.	.	1		6 0 0	5 5 0
Jordanstown,	164 0 36	25	25	14	11	25	6	5	4	.	.	4		146 5 0	203 5 0
Odder,	595 2 37	71	43	26	18	44	9	7	9	.	.	9		499 0 0	582 10 0
Riverstown,	907 3 39	81	76	42	34	76	14	11	10	.	.	10		652 0 0	736 0 0
Ross,	119 1 0	31	29	15	10	25	17	4	5	.	.	5		66 0 0	102 5 0
	3,364 0 15	480	309	195	189	384	80	50	67	5	.	72		2,625 15 0	3,089 0 0
Tara T.,*	.	126	122	.	.	.	26	24	.	.	.	.		.	.
Total,	3,364 0 15	586	422	195	189	384	106	74	67	5	.	72		2,625 15 0	3,089 0 0
TEMPLEKEERAN P.:															
Blundelstown,	162 3 33	49	26	14	4	18	5	3	2	.	.	2		113 15 0	137 5 0
Clonardran,	352 3 28	199	21	5	6	11	33	5	2	1	.	3		266 10 0	342 15 0
Corballis,	284 2 27	44	30	14	8	22	6	3	3	.	.	3		217 0 0	268 0 0
Gillstown,	266 3 31	50	36	8	8	16	6	6	3	2	.	5		217 5 0	276 0 0
Total,	1,067 1 39	342	113	41	26	67	50	17	10	3	.	13		616 10 0	1,024 0 0
TINOOLE P.:															
Gaulstown,	69 3 6	.	.	.	.	.	.	.	.	.	.	.		64 10 0	65 10 0
Gillramstown,	175 0 27	15	21	5	5	10	1	2	2	.	.	2		160 0 0	159 5 0
Irielstown,	252 1 5	24	26	10	8	18	3	4	4	.	.	4		233 10 2	249 0 0
Tinoole,	535 3 36	32	16	8	5	13	5	4	3	.	.	3		504 6 10	541 0 0
Total,	1,033 0 34	71	63	23	18	41	9	10	9	.	.	9		962 1 0	1,014 15 0
TREVET P., part of:															
Berrilltown,	381 3 5	18	14	11	6	17	3	3	3	.	.	3		507 1 5	509 5 0
Branstown,	393 2 29	41	27	12	12	24	6	5	5	.	.	5		405 2 0	434 15 0
Clowanstown,	606 3 29	31	23	9	8	17	4	3	3	.	.	3		760 10 0	801 10 0
Garretstown,	662 1 31	19	22	14	13	27	4	4	3	.	.	3		766 0 0	799 10 0
Scalestown,	186 1 15	19	21	12	11	23	3	3	4	.	.	4		192 0 0	205 0 0
Trevet,	731 0 36	135	47	19	12	31	24	10	5	.	.	5		657 15 4	668 15 0
Total, (q*)	2,062 1 27	203	154	77	62	139	44	28	23	.	.	23		3,510 8 9	3,618 15 0

BARONY OF SLANE, LOWER.

ARDAGH P., part of:															
Ardagh,	524 3 19	370	234	66	94	160	71	54	31	1	.	32		284 0 0	339 0 0
Baileyhill,	772 2 4	522	273	135	127	262	98	61	64	1	.	65		529 5 0	567 15 0
Meath Hill,	958 3 36	692	340	186	155	319	126	68	59	2	.	61		661 10 0	697 0 0
Rathlagan,	101 2 6	62	57	18	20	38	10	10	9	.	.	9		58 10 0	66 15 0
Total, (r*)	2,357 3 19	1,646	910	377	396	773	307	196	163	4	.	167		1,533 5 0	1,670 10 0
DRUMCONDRA P.:															
Aclare Cottage Demesne	304 1 29	21	34	16	11	27	4	7	6	.	.	6		277 6 10	282 0 0
Aclare House Demesne,	303 3 3	33	46	16	19	35	8	7	6	.	.	6		342 4 10	359 0 0
Ballyloo,	410 0 13	260	193	72	69	141	44	36	31	2	.	33		309 19 0	275 15 0
Ballymacolgan,	173 0 22	34	21	11	12	23	7	1	3	1	.	4		200 10 0	173 10 0
Balrath,	302 1 8	83	33	19	19	38	13	5	6	.	.	6		422 13 2	377 5 0
Birchhill,	224 2 11	14	14	2	4	6	2	2	1	.	.	1		239 15 1	238 0 0
Breslanstown,	480 0 39	194	134	70	57	127	34	26	20	.	.	20		391 13 6	393 5 0
Clonbartan,	706 0 36	61	41	10	24	42	11	8	7	.	.	7		412 0 3	403 0 0
Corstown,	555 0 38	83	81	40	34	74	15	13	11	.	.	11		502 10 10	424 0 0
Drumbride,	88 0 0	72	16	12	7	19	14	4	4	.	.	4		96 1 4	92 0 0
Drumcondra,	188 2 22	28	26	10	12	22	6	6	5	.	.	5		262 10 0	358 15 0
Drumgill, Lower,	332 2 34	112	73	23	22	45	23	11	10	.	.	10		325 10 4	279 10 0
Drumgill, Upper,	99 3 7	74	67	19	17	36	12	13	9	.	.	9		111 16 7	103 10 0
Drumsallagh,	86 2 9	18	22	4	7	11	4	4	4	.	.	4		57 10 4	56 0 0
Greenan,	312 2 10	126	94	23	20	43	23	17	8	.	.	8		357 18 7	318 0 0
Kearstown,	324 2 19	140	35	12	6	18	24	5	3	.	.	3		369 0 8	305 10 0
Kellystown,	340 2 23	175	54	35	34	69	39	14	16	.	.	16		301 12 6	244 15 0
Kiriffin,	173 0 30	102	82	21	24	45	16	15	11	.	.	11		132 9 8	145 10 0

* The village of Tara, not now containing twenty houses, has been included with the townland of Castleboy.
(q*) The remainder of the parish of Trevet is in the barony of Ratoath; the entire parish contains 237 persons.
(r*) The remainder of the parish of Ardagh is in the barony of Morgallion; the entire parish contains 1,152 persons.

Printed image digitised by the University of Southampton Library Digitisation Unit

MEATH.

Parishes, Townlands, and Towns.	Area.	Population					Houses						Valuation	
		In 1841.	In 1851.	In 1861.			In 1841.	In 1851.	In 1861.				Poor Law Valuation in 1851.	General Valuation in 1861.
		Persons.	Persons.	Males.	Females.	Total.	Number.	Number.	Inhabited.	Uninhabited.	Building.	Total.		
	A. R. P.												£ s. d.	£ s. d.
DRUMCONDRA P.—*con.*														
Largy,	134 2 7	161	98	31	38	69	26	21	17	.	.	17	161 16 7	170 18 0
Mooneystown,	405 3 1	63	30	3	3	6	14	6	1	.	.	1	343 10 0	373 0 0
Mullaghmore,	269 1 21	171	106	32	36	68	34	25	10	.	.	16	236 5 4	200 0 0
Mullyandrew,	100 2 26	15	73	10	6	10	3	12	2	.	.	2	109 18 6	116 15 0
Newstone,	721 3 10	405	258	42	39	81	75	54	16	1	.	17	791 12 0	743 8 0
Rathlagan,	57 3 6	41	28	12	10	22	0	5	4	.	.	4	32 5 0	33 8 0
Rathtrasna,	243 0 2	34	20	7	10	17	7	6	3	.	.	3	253 3 2	239 0 0
Rooaky,	252 2 33	80	57	21	14	35	16	13	7	1	.	8	250 10 0	246 15 0
Sallybrook,	133 1 39	21	2	2	1	3	2	1	1	.	1	2	129 0 6	126 0 0
	7,925 3 4	2,594	1,714	583	555	1,138	461	342	228	5	1	234	7,448 16 0	7,062 15 0
Drumcondra T.,	.	419	199	136	111	247	71	39	47	7	.	54	.	.
Total,	7,925 3 4	3,013	1,913	719	666	1,385	552	381	275	12	1	288	7,440 16 0	7,062 15 0
INISHMOT P.:														
Mackanhill,	30 2 1	56	36	2	.	2	11	7	1	.	.	1	22 10 4	20 5 0
Maudstown,	831 1 33	232	202	96	79	175	34	32	29	1	.	30	302 6 3	823 10 0
Mentrim,	280 3 37	115	91	48	28	76	19	15	14	.	.	14	317 6 5	273 15 0
Piercetown,	294 2 15	78	52	21	25	46	10	7	7	.	.	7	281 14 6	268 10 0
Total,	1,437 2 6	481	381	167	132	299	74	61	51	1	.	52	1,423 19 6	1,406 0 0
KILLARY P.:														
Barnwellstown,	132 1 20	16	13	4	3	7	3	2	2	.	.	2	170 8 7	114 15 0
Braystown,	216 2 22	126	100	36	27	63	22	18	10	.	.	10	219 2 0	183 10 0
Brownstown,	236 1 1	77	54	35	31	66	10	7	11	.	.	11	221 14 10	194 0 0
Devinstown,	223 0 10	158	92	39	38	77	20	17	14	.	.	14	237 3 2	260 0 0
Heronstown,	599 3 27	239	107	29	26	55	41	22	12	6	.	10	555 10 0	439 10 0
Hoardstown,	264 0 7	125	87	37	43	80	24	17	13	.	.	13	155 11 0	149 5 0
Hopkinstown,	306 3 18	195	121	57	47	104	33	22	21	.	.	21	169 5 2	191 15 0
Killary,	918 2 13	263	217	80	62	142	43	36	27	4	.	31	729 10 0	834 0 0
Lobinstown,	466 3 7	397	260	78	61	139	77	60	39	2	.	41	549 16 10	468 10 0
Parsonstown Demesne,	643 0 3	103	78	44	46	90	17	12	15	.	.	15	594 2 6	569 18 0
Rathbran Beg,	606 2 11	369	173	57	65	122	65	33	23	.	.	23	298 10 5	317 15 0
Rathbran More,	694 1 0	230	136	67	55	122	44	29	23	.	.	23	400 0 1	414 5 0
Rathbranchurch,	831 2 29	275	166	70	61	131	45	26	26	1	.	27	462 5 0	479 0 0
Reetown,	69 2 33	17	15	4	3	7	2	2	1	.	.	1	72 11 0	74 0 0
Total,	6,205 3 15	2,552	1,619	657	586	1,225	446	303	237	13	.	250	4,895 12 11	4,629 15 0
LOUGHBRACKAN P.:														
Balstric,	282 2 35	26	30	8	12	20	4	4	3	1	.	4	321 10 3	288 0 0
Caddelstown,	08 2 10	.	.	.	.	.	.	.	.	.	.	.	60 10 4	60 0 0
Drumgill,	209 3 28	182	132	64	69	133	36	28	30	1	.	31	182 5 7	196 15 0
Drumnashin,	152 3 7	82	33	19	20	39	13	5	7	.	.	7	110 11 0	112 0 0
Killadden,	226 2 5	46	39	18	18	36	8	7	5	.	.	5	119 17 2	101 0 0
Loughbrackan,	530 0 21	97	66	18	18	36	16	11	6	1	.	7	476 4 6	430 10 0
Summerhill, Lower,	195 6 16	81	45	22	15	37	16	9	6	.	.	6	121 17 4	186 10 0
Summerhill, Upper,	493 1 3	165	164	43	51	94	25	30	16	.	.	16	370 10 5	417 5 0
Total,	2,159 3 0	659	509	192	203	395	116	94	75	3	.	78	1,779 6 7	1,739 5 0
MITCHELSTOWN P.:														
Clontail,	334 3 8	84	38	30	26	56	14	4	8	.	.	8	375 8 0	323 0 0
Mitchelstown,	355 2 24	114	104	32	41	73	18	23	13	.	.	13	341 16 0	340 10 0
Rincrown,	283 0 16	50	25	13	15	28	9	5	6	1	.	7	264 4 4	254 0 0
Total,	973 2 10	248	162	75	82	157	41	32	28	1	.	29	981 8 4	917 10 0
SIDDAN P.:														
Batestown,	68 2 30	27	26	9	12	21	2	4	4	.	.	4	112 14 10	89 15 0
Begsreeve,	174 1 3	20	12	9	13	22	4	2	3	.	.	3	186 0 10	174 10 0
Bellierstown,	588 2 3	217	107	52	54	106	35	29	25	.	.	25	625 8 6	596 0 0
Bigstown,	453 1 34	91	104	59	47	106	14	16	19	1	.	20	527 11 10	498 0 0
Brayslaud,	57 0 20	5	7	2	3	5	1	2	2	.	.	2	68 8 0	56 0 0
Caddelstown,	43 2 10	28	47	15	17	32	8	6	6	.	.	6	48 10 0	57 0 0
Corbalin,	430 3 35	59	55	23	19	42	8	13	9	.	.	9	461 5 11	391 0 0
Creevagh,	421 3 37	87	67	20	19	39	19	14	9	.	.	9	530 10 10	474 10 0
Footstown, Great,	279 3 20	18	16	4	5	9	3	2	1	.	.	1	312 19 6	305 10 0
Footstown, Little,	166 3 17	27	16	10	8	18	4	4	3	.	.	3	200 13 0	181 5 0
Glebe,	83 0 35	0	24	2	3	5	1	7	1	.	.	1	51 10 5	47 10 0
Greenhills,	148 1 24	31	33	10	11	21	6	8	4	.	.	4	146 7 4	131 5 0

Printed image digitised by the University of Southampton Library Digitisation Unit

Parishes, Townlands, and Towns.	Area.	Population In 1841. Persons.	Population In 1851. Persons.	Population In 1861. Males.	Population In 1861. Females.	Population In 1861. Total.	Houses In 1841. Number.	Houses In 1851. Number.	Houses In 1861. Inhabited	Houses In 1861. Uninhabited.	Houses In 1861. Building.	Houses In 1861. Total.	Valuation Poor Law Valuation in 1851.	Valuation General Valuation in 1861.
	A. R. P.												£ s. d.	£ s. d.
SIDDAN P.—*continued.*														
Hewthstown,	299 2 33	144	92	37	30	67	24	17	13	.	.	13	320 5 5	307 15 0
Keeran,	106 3 3	27	23	9	5	14	5	4	3	.	.	3	139 16 10	146 0 0
Lisboy,	83 0 11	17	9	6	2	8	2	1	1	.	.	1	97 12 0	80 10 0
Moorctown,	306 2 33	44	29	11	9	20	6	4	5	.	.	5	270 13 4	261 0 0
Mullaghwillin,	105 3 28	45	43	20	7	27	7	8	6	.	.	6	82 10 4	82 10 0
Newrath, Big,	103 2 19	36	36	17	15	32	7	6	6	.	.	6	124 11 6	122 0 0
Polecastle,	173 2 38	6	7	5	5	10	1	1	1	.	.	1	218 10 8	190 0 0
Rathreynolds,	107 3 24	97	47	4	2	6	22	10	1	.	.	1	120 9 0	100 10 0
Saintjohnsfort,	130 0 36	16	17	10	8	18	4	4	4	.	.	4	220 4 10	170 10 0
Siddan,	242 2 31	21	69	29	21	50	1	12	8	.	1	9	324 11 1	298 5 0
Woodtown, Lower,	201 2 38	109	101	36	32	68	20	20	16	.	.	16	179 13 0	174 10 0
Woodtown, Upper,	349 2 35	64	26	14	15	29	11	7	5	.	.	5	360 13 6	316 5 0
	5,163 3 5	1,236	1,092	413	362	775	213	199	154	1	1	156	5,740 3 2	5,261 0 0
Siddan T., (a)	.	121	.	.	.	.	20	.	.	.	.	.	.	.
Total,	5,163 3 5	1,357	1,092	413	362	775	233	199	154	1	1	156	5,740 3 2	5,261 0 0

BARONY OF SLANE, UPPER.

COLLON P., part of:														
Broomfield,	588 2 0	94	65	31	42	73	13	9	11	.	.	11	303 7 8	308 10 0
Glassallen,	339 1 18	57	47	20	20	40	10	12	8	.	.	8	109 3 8	210 15 0
Starmagh,	1,117 1 12	389	306	108	108	216	71	57	41	3	.	47	881 2 3	595 10 0
Total, (b)	2,045 0 30	540	418	159	170	329	94	78	63	3	.	66	1,183 13 7	1,113 15 0
DOWTH P.:														
Dowth,	1,221 3 17	330	293	101	118	219	57	55	42	2	.	44	1,092 4 6	1,187 5 0
Glebe,	33 0 2	5	4	4	4	8	1	1	2	.	.	2	39 2 0	30 0 0
Proudfootstown,	208 2 24	38	60	26	27	53	10	13	9	1	.	10	217 10 0	241 5 0
Total,	1,463 2 3	332	362	131	149	280	68	69	53	3	.	56	1,338 16 0	1,458 10 0
GERMONSTOWN P.:														
Abelstown,	202 0 26	122	42	11	17	28	22	10	6	.	.	6	144 0 0	175 15 0
Braystown,	179 3 21	54	51	11	9	20	7	8	5	.	.	5	146 10 0	144 0 0
Faganstowe,	144 0 30	47	40	13	17	30	7	8	5	.	.	5	119 5 0	135 10 0
Germonstown,	674 1 39	272	169	77	63	140	43	37	31	.	.	31	598 5 0	686 10 0
Harlinstown,	4 1 24	.	.	.	.	.	.	.	.	.	.	.	3 0 0	4 0 0
Mullaghroe,	117 0 13	21	7	.	1	1	5	2	1	.	.	1	88 10 0	110 0 0
Rochestown,	465 1 6	181	151	71	69	140	32	33	30	.	.	30	375 15 0	367 0 0
Roestown,	166 3 14	112	49	30	25	55	19	10	13	1	.	14	132 15 0	153 10 0
Shalvanstown,	252 1 26	15	11	8	9	17	2	2	2	.	.	2	211 10 0	240 0 0
Tankardstown,	691 0 2	139	62	20	25	45	18	11	7	.	.	7	654 0 0	598 15 0
Total,	2,837 3 1	963	582	241	235	476	155	121	100	1	.	101	2,473 10 0	2,635 0 0
GRANGEGEETH P.:														
Baltymacan,	200 0 0	49	24	9	13	22	7	5	4	.	.	4	112 2 6	95 15 0
Balrenny,	606 3 7	61	54	25	23	48	10	10	8	.	.	8	338 15 4	353 0 0
Cardrath,	558 3 38	137	91	56	55	111	25	22	19	.	.	19	367 3 5	336 10 0
Creewood,	735 2 0	550	291	114	122	236	100	49	42	1	.	43	416 18 0	495 15 0
Crossane,	167 2 37	12	11	6	7	13	1	1	1	.	.	1	140 10 0	124 0 0
Grangegeeth,	1,598 3 3	497	403	166	171	337	90	75	63	5	.	68	1,317 19 10	1,113 0 0
Mountfortescue,	215 3 26	26	18	10	7	17	4	3	2	.	.	2	127 10 4	120 5 0
Mullagharoy,	283 3 19	20	3	.	.	.	4	3	.	.	.	.	193 2 1	166 5 0
Total,	4,447 2 15	1,352	895	386	398	784	211	168	139	6	.	145	3,114 1 6	2,809 10 0
MONKNEWTOWN P.:														
Balfeddock,	325 3 36	120	96	40	51	91	18	16	19	1	.	20	331 0 2	322 5 0
Crewhane,	369 1 30	28	27	10	12	22	3	4	4	1	.	5	375 6 6	336 15 0
Kellystown,	531 0 0	199	130	62	61	123	56	29	24	1	.	25	476 13 9	392 10 0
Knowth,	313 0 16	42	44	28	26	54	9	8	8	.	.	8	304 16 0	317 15 0
Mellitoat,	264 3 19	83	28	26	11	37	12	8	6	1	.	7	172 15 6	127 10 0
Monknewtown,	1,086 0 8	234	221	69	67	136	39	44	32	7	.	39	938 0 0	1,031 10 0
Newgrange,	782 3 39	138	85	41	24	65	20	13	10	.	.	10	961 15 9	899 0 0
Total,	3,673 1 23	824	633	276	252	528	157	124	103	11	.	114	3,560 7 0	3,417 5 0

(a) The village of Siddan does not now contain 20 houses, its present population has therefore merged in that of the townland of Siddan in which it is situated.
(b) The remainder of the parish of Collon is in the barony of Ferrard, county of Louth; the entire parish contains 2,009 persons.

Pnnted image digitised by the University of Southampton Library Digitisation Unit

MEATH.

Parishes, Townlands, and Towns.	Area.	Population: In 1841 Persons.	Population: In 1851 Persons.	Population: In 1861. Males.	Population: In 1861. Females	Population: In 1861. Total.	Houses: In 1841. Number.	Houses: In 1851. Number.	Houses: In 1861. Inhabited.	Houses: In 1861. Uninhabited.	Houses: In 1861. Building.	Houses: In 1861. Total.	Valuation: Poor Law Valuation in 1851.	Valuation: General Valuation in 1861.
	A. R. P.												£ s. d.	£ s. d.
RATHKENNY P.:														
Chamberstown,	379 3 6	92	50	20	19	39	17	11	6	.	.	6	301 5 0	329 15 0
Coghalstown,	589 1 12	6	6	6	9	15	1	1	2	.	.	2	450 5 0	519 5 0
Corballis,	93 0 26	41	28	12	14	26	0	5	3	.	.	3	67 5 0	94 0 0
Dremintown,	200 1 13	13	4	7	9	16	2	2	2	.	.	2	94 5 0	145 0 0
Dunderk,	112 3 1	131	112	30	22	52	25	22	12	.	.	12	118 15 0	110 15 0
Heristown,	560 2 9	91	37	17	13	30	15	6	5	.	.	5	372 15 0	409 10 0
Ladyrath,	994 2 17	583	397	174	185	359	97	84	63	.	.	63	736 0 0	830 15 0
Mullaghs,	586 0 16	232	155	54	61	115	41	30	23	.	.	23	541 5 6	607 10 0
Rathkenny,	1,593 3 3	838	611	262	233	495	175	134	108	3	.	111	1,290 15 0	1,461 15 0
Scottstown,	360 2 25	150	108	53	44	92	29	21	15	.	.	15	365 16 0	379 5 0
Total,	5,496 0 10	2,177	1,517	620	609	1,229	409	316	259	3	.	262	4,338 0 8	4,931 10 0
SLANE P.:														
Ardcalf,	564 3 34	174	151	67	55	122	26	26	24	.	.	24	303 10 0	358 10 0
Brittstown,	155 2 26	17	13	9	3	12	3	1	1	.	.	1	89 0 0	95 5 0
Bryanstown,	275 1 4	92	36	17	24	41	16	14	6	.	.	6	174 15 0	225 0 0
Carrickdexter,	374 1 0	74	27	11	15	26	13	5	4	.	.	4	266 0 0	267 5 0
Cashel,	296 0 20	10	33	10	18	34	3	5	4	.	.	4	271 10 0	297 0 0
Castleparks,	269 0 34	9	18	9	5	14	2	4	3	.	.	3	303 15 0	260 10 0
Coalpits,	116 0 30	70	56	23	21	44	10	15	12	.	.	12	60 5 0	55 0 0
Commons,	234 1 38	71	55	26	19	45	14	9	9	.	.	9	124 10 0	123 5 0
Davidstown,	203 2 37	76	72	28	27	55	13	12	11	.	.	11	120 0 0	140 0 0
Fieldstown,	54 3 31	16	10	2	4	6	2	2	1	.	.	1	34 0 0	34 0 0
Furzyhill,	130 1 21	67	31	5	7	12	13	5	3	.	.	3	73 5 0	75 15 0
Harlinstown,	178 1 37	323	207	70	59	129	55	32	25	.	.	25	147 10 0	157 15 0
Higginstowe,	197 2 22	55	33	19	19	38	8	8	8	2	.	10	130 15 0	156 0 0
Knockeck,	465 0 0	94	89	48	42	90	16	18	19	.	.	19	271 15 0	289 10 0
Knockmooney,	147 1 20	70	95	47	50	97	16	19	17	.	.	17	73 0 0	73 5 0
Mooretown,	204 0 11	81	79	32	33	65	14	16	9	1	.	10	119 10 0	105 0 0
Mullaghdillon,	264 0 12	17	4	3	2	5	3	1	1	.	.	1	171 10 0	192 0 0
Newrath,	195 0 25	20	17	7	6	13	2	2	2	.	.	2	143 0 0	162 15 0
Ratlmaiden,	257 0 26	127	119	24	23	47	32	26	9	.	.	9	145 15 0	151 5 0
Rushwee,	105 0 32	161	108	34	43	77	29	23	16	1	.	17	62 15 0	84 10 0
Slane,	745 3 20	262	165	81	80	161	47	33	29	1	.	30	1,193 15 0	1,379 0 0
Slanecastle Demesne,	563 3 33	55	56	35	41	76	7	10	9	.	.	9	614 10 0	568 15 0
	5,947 1 1	1,955	1,524	613	596	1,209	340	262	222	5	.	227	4,910 5 0	5,273 5 0
Slane T.,	.	555	526	192	195	387	83	76	61	7	.	68	.	
Total,	5,947 1 1	2,510	2,050	805	791	1,596	431	353	283	12	.	295	4,910 5 0	5,273 5 0
STACKALLAN P.:														
Causestown,	404 0 27	64	49	28	23	51	12	9	10	.	.	10	396 0 0	463 15 0
Cruicetown,	239 3 23	76	47	24	13	37	13	10	9	.	.	9	196 5 0	247 10 0
Curninghanstown,	189 1 30	147	135	37	36	73	28	29	14	.	1	15	117 10 0	159 15 0
Harmonstown,	243 1 36	18	31	0	0	17	3	6	3	.	.	3	250 10 0	297 5 0
Pighill,	125 1 17	23	19	9	14	23	3	3	4	.	.	4	78 0 0	116 10 0
Rushwee,	212 3 15	66	64	16	16	32	12	12	8	.	.	8	170 15 0	159 10 0
Stackallan,	914 3 34	354	297	103	120	223	70	64	46	3	.	49	839 10 0	1,053 10 0
Total,	2,351 0 30	748	642	231	230	461	141	133	94	3	1	98	2,006 10 0	2,497 15 0
TULLYALLEN P., part of:														
Hurcle,	439 2 5	44	37	32	22	54	7	7	9	.	.	9	361 0 10	287 15 0
Mellifont,	400 1 0	86	59	10	7	17	16	10	4	.	.	4	324 2 0	231 0 0
Total, (a²)	919 3 11	130	96	42	29	71	23	17	13	.	.	13	685 2 10	518 15 0

(a²) The remainder of the parish of Tullyallen is in the barony of Ferrard, county of Louth, and in the borough of Drogheda; the entire parish contains 3,191 persons.

Printed image digitised by the University of Southampton Library Digitisation Unit

SUMMARY BY BARONIES.

Baronies.	Area.	Population In 1841. Persons.	Population In 1851. Persons.	Population In 1861. Males.	Population In 1861. Females.	Population In 1861. Total.	Houses In 1841. Number.	Houses In 1851. Number.	Houses In 1861. Inhabited.	Houses In 1861. Uninhabited.	Houses In 1861. Building.	Houses In 1861. Total.	Valuation Poor Law Valuation in 1851.	Valuation General Valuation in 1861.
	A. R. P.												£ s. d.	£ s. d.
Deece, Lower,	20,013 0 3	3,990	3,389	1,641	1,393	3,039	676	615	516	11	1	528	15,980 19 11	17,450 5 0
Deece, Upper,	26,768 3 10	5,160	3,783	1,479	1,447	2,926	990	716	547	21	.	568	26,336 4 11	29,849 5 0
Drogheda,	1,203 2 29	770	1,566	616	723	1,344	180	195	172	6	.	178	2,138 19 2	2,576 5 0
Duleek, Lower,	36,568 3 36	11,055	8,943	3,790	3,629	7,419	2,016	1,817	1,484	151	1	1,636	36,687 17 7½	40,445 10 0
Duleek, Upper,	26,453 0 29	7,096	5,499	2,275	2,166	4,441	1,272	1,092	851	57	1	909	30,279 18 3½	30,992 10 0
Dunboyne,	16,781 3 21	2,723	2,523	1,103	1,021	2,124	456	447	389	11	.	400	16,954 4 11	17,492 5 0
Fore,	42,306 1 3	14,432	11,009	4,134	3,981	8,115	2,505	1,805	1,490	52	3	1,545	23,151 10 0	33,636 19 0
Kells, Lower,	36,171 1 26	14,627	8,963	3,697	3,592	7,289	2,531	1,713	1,457	37	5	1,499	26,213 6 0	28,923 5 0
Kells, Upper,	49,552 1 8	22,142	16,970	6,066	6,060	12,126	3,638	2,694	2,172	93	9	2,274	47,710 15 1	50,484 11 0
Lune,	39,326 1 0	12,519	9,625	3,923	3,794	7,722	2,109	1,747	1,466	49	1	1,516	26,625 8 0	32,929 18 0
Morgallion,	31,492 1 31	11,555	7,290	2,774	2,801	5,575	2,086	1,439	1,133	45	1	1,179	24,618 4 0	27,071 0 0
Moyfenrath, Lower,	40,313 1 4	12,559	11,618	4,305	4,212	8,517	2,111	1,601	1,537	36	6	1,579	29,638 5 0	38,491 15 0
Moyfenrath, Upper,	31,696 0 10	8,945	7,326	2,706	2,662	5,468	1,535	1,285	1,026	24	1	1,051	19,802 6 0	23,734 0 0
Navan, Lower,	25,835 1 36	15,161	12,523	4,965	4,925	9,890	2,661	2,137	1,957	94	3	1,954	24,014 1 0	30,703 15 0
Navan, Upper,	17,651 3 29	4,060	4,227	1,740	1,749	3,489	663	776	652	44	3	699	14,230 3 0	17,450 5 0
Ratoath,	35,697 1 27	6,214	5,337	2,151	2,106	4,257	1,029	917	757	33	1	791	34,071 6 0	33,456 0 0
Skreen,	40,391 2 29	9,456	7,276	2,909	2,970	5,879	1,647	1,364	1,108	71	1	1,180	36,582 17 11	40,[illegible] 15 0
Slane, Lower,	26,224 0 19	9,956	6,586	2,580	2,419	4,999	1,771	1,266	983	35	2	1,020	23,302 16 6	22,706 15 0
Slane, Upper,	29,211 3 4	9,626	7,195	2,891	2,863	5,754	1,699	1,384	1,107	42	1	1,150	23,601 7 1	24,655 5 0
Total,	578,247 0 2	183,116	140,750	55,800	54,573	110,373	31,760	25,320	20,722	912	40	21,674	490,532 10 0	543,871 3 0

The valuation of the Telegraph in 1861 was, in the barony of Deece, Upper, £1; Drogheda, £1 5s.; Duleek, Lower, £5 10s.; Duleek, Upper, £1 10s.; Kells, Upper, £1 15s.; Moyfenrath, Lower, £3; Moyfenrath, Upper, £3, and Navan, Lower, £1; these amounts are included in the totals of these baronies respectively.

POOR LAW UNIONS AND ELECTORAL DIVISIONS.

UNION OF ARDEE, Part of.[a]

Electoral Divisions.	Area.	Population In 1841. Persons.	Population In 1851. Persons.	Population In 1861. Males.	Population In 1861. Females.	Population In 1861. Total.	Houses In 1841. Number.	Houses In 1851. Number.	Houses In 1861. Inhabited.	Houses In 1861. Uninhabited.	Houses In 1861. Building.	Houses In 1861. Total.	Valuation Poor Law Valuation in 1851.	Valuation General Valuation in 1861.
	A. R. P.												£ s. d.	£ s. d.
Drumcondra,	11,465 1 4	4,112	2,775	1,066	991	2,057	736	531	397	16	1	414	10,619 17 1	10,194 15 0
Grangegeech,	6,492 3 5	1,892	1,313	545	568	1,113	335	246	202	9	.	211	4,297 15 1	5,923 5 0
Killary,	12,343 0 30	4,157	2,373	1,125	1,032	2,157	720	534	419	15	1	435	11,617 9 5	10,808 5 0
Total,	30,301 0 39	10,161	6,961	2,736	2,591	5,327	1,791	1,311	1,018	40	2	1,060	26,535 1 7	24,926 5 0

UNION OF CELBRIDGE, Part of.[b]

Rodanstown,	7,327 1 26	1,141	765	310	282	592	205	149	105	6	.	111	7,573 5 0	7,636 0 0

UNION OF DELVIN, Part of.[c]

Killua, part of, (d)	478 2 34	83	81	38	44	82	15	14	12	.	.	12	472 5 0	457 13 0

UNION OF DROGHEDA, Part of.[e]

Ardcath,	10,730 0 22	3,012	2,194	877	839	1,716	554	437	343	21	1	365	11,256 12 0½	10,983 0 0
Duleek,	9,973 3 15	3,131	2,650	1,122	994	2,116	574	533	441	28	.	469	9,261 19 10½	9,132 5 0
Julianstown,	12,069 1 18	2,977	2,368	1,041	1,002	2,043	515	505	396	74	.	470	13,516 15 9½	15,535 10 0
Melifont,	6,036 2 37	1,336	1,091	449	430	879	228	210	162	14	.	183	5,564 7 0	5,394 10 0
St. Mary's, part of, (f)	9,568 0 17	3,883	4,229	1,685	1,851	3,536	757	768	622	38	.	660	13,500 1 3½	13,983 0 0
Stamullin,	9,399 1 16	2,394	1,917	813	813	1,626	421	373	284	17	.	311	10,399 14 0	10,446 10 0
Total,	57,767 2 5	16,533	14,449	5,987	5,929	11,916	3,049	2,826	2,265	192	1	2,458	63,539 10 0	65,474 15 0

(a) The remainder of the union of Ardee is in the county of Louth.
(b) The remainder of the union of Celbridge is in the counties of Dublin and Kildare.
(c) The remainder of the union of Delvin is in the county of Westmeath.
(d) The remainder of the electoral division of Killua is in the county of Westmeath.
(e) The remainder of the union of Drogheda is in the county of Louth, and in the municipal borough of Drogheda, pp. 185 and 186.
(f) The remainder of the electoral division of St. Mary's in the municipal borough of Drogheda, pp. 185 and 186.

Printed image digitised by the University of Southampton Library Digitisation Unit

MEATH.

UNION OF DUNSHAUGHLIN, Part of.[g]

Electoral Divisions.	Area.	Population In 1841. Persons.	Population In 1851. Persons.	Population In 1861. Males.	Population In 1861. Females.	Population In 1861. Total.	Houses In 1841. Number.	Houses In 1851. Number.	Houses In 1861. Inhabited.	Houses In 1861. Uninhabited.	Houses In 1861. Building.	Houses In 1861. Total.	Valuation Poor Law Valuation in 1851.	Valuation General Valuation in 1861.
	A. R. P.												£ s. d.	£ s. d.
Calmullin,	9,041 3 10	1,577	1,164	427	467	894	261	219	174	6	.	180	8,807 3 1	8,685 10 0
Donaghmore, pt. of, (h)	8,714 0 0	1,450	1,027	468	489	957	219	204	175	9	1	185	8,160 3 11	8,287 15 0
Dunboyne,	14,155 1 23	2,357	2,254	966	867	1,853	402	399	345	8	.	353	14,782 9 3	15,209 5 0
Dunshaughlin,	10,707 0 31	2,189	2,275	801	763	1,574	384	341	264	11	.	275	10,417 9 4	10,203 15 0
Kilbrew,	6,241 3 29	1,401	1,103	459	453	912	240	205	161	12	.	173	7,899 5 7	7,765 5 0
Killeen,	7,187 2 36	1,385	1,162	544	493	1,037	241	210	163	8	.	171	7,723 14 1	7,771 15 0
Kilmessan,	6,806 1 6	1,591	1,375	725	574	1,299	263	248	210	6	.	216	5,287 0 7	5,423 15 0
Kilmore,	9,327 0 36	1,541	1,139	445	419	864	245	206	164	8	.	172	9,354 2 11	9,153 10 0
Rathfeigh,	7,020 1 16	1,161	885	399	332	731	212	181	145	9	.	154	5,640 0 9	5,670 10 0
Rateath,	9,331 3 23	1,597	1,322	590	550	1,140	271	245	211	3	.	214	8,615 12 6	8,373 10 0
Skreen,	9,475 1 36	1,793	1,325	539	537	1,076	314	254	214	6	1	221	9,262 17 1	9,662 5 0
Total,	99,507 1 8	18,045	14,971	6,373	5,964	12,337	3,052	2,707	2,226	86	2	2,314	95,949 19 1	96,206 15 0

UNION OF EDENDERRY, Part of.[i]

Electoral Divisions.	Area.	Population In 1841. Persons.	Population In 1851. Persons.	Population In 1861. Males.	Population In 1861. Females.	Population In 1861. Total.	Houses In 1841. Number.	Houses In 1851. Number.	Houses In 1861. Inhabited.	Houses In 1861. Uninhabited.	Houses In 1861. Building.	Houses In 1861. Total.	Valuation Poor Law Valuation in 1851.	Valuation General Valuation in 1861.
Arduamullan,	5,942 3 14	1,023	1,031	574	544	1,118	317	292	208	4	.	212	3,302 11 0	3,298 0 0
Ballyboggan,	6,965 0 33	1,548	1,087	412	447	859	245	107	164	1	.	165	4,638 6 0	4,727 15 0
Castlejordan,	3,016 2 37	1,336	1,159	499	441	940	269	216	188	5	.	193	2,413 14 0	2,599 5 0
Hill of Down,	5,139 0 26	1,465	1,288	444	459	903	267	220	160	6	.	172	3,257 15 0	5,057 15 0
Total,	21,893 3 32	6,365	5,165	1,959	1,891	3,850	1,098	915	726	16	.	742	13,312 6 0	15,682 15 0

UNION OF KELLS, Part of.[j]

Electoral Divisions.	Area.	Population In 1841. Persons.	Population In 1851. Persons.	Population In 1861. Males.	Population In 1861. Females.	Population In 1861. Total.	Houses In 1841. Number.	Houses In 1851. Number.	Houses In 1861. Inhabited.	Houses In 1861. Uninhabited.	Houses In 1861. Building.	Houses In 1861. Total.	Valuation Poor Law Valuation in 1851.	Valuation General Valuation in 1861.
Ardagh,	5,657 1 39	3,440	1,924	750	736	1,486	647	390	305	8	.	311	3,410 10 0	3,611 10 0
Ballinlough,	2,652 0 23	1,072	648	219	217	436	180	124	86	4	.	90	1,797 2 6	1,974 10 0
Balrathboyne,	3,844 3 36	1,117	674	258	260	518	179	123	96	6	.	102	3,810 0 0	4,115 5 0
Boherboy,	2,693 0 39	1,671	1,073	380	387	767	290	210	155	5	1	161	2,201 17 8	2,324 10 0
Burry,	3,694 2 27	796	578	223	224	447	138	90	72	1	.	73	3,325 12 0	3,394 15 0
Carrickleck,	4,468 2 25	1,820	1,155	430	393	823	323	219	167	5	3	175	2,557 9 0	2,734 15 0
Castlekeeran,	5,973 1 38	2,128	1,273	555	528	1,083	340	235	190	4	.	194	2,709 6 0	2,715 3 0
Crutcetown,	5,128 1 6	1,156	790	260	253	513	187	139	107	.	.	107	4,275 15 0	4,664 0 0
Girley,	4,581 1 33	1,473	641	305	275	580	244	147	107	9	.	116	3,894 0 0	3,935 0 0
Kells,	5,237 0 27	6,654	6,024	2,092	2,213	4,305	1,051	357	711	36	3	753	9,470 19 6	9,494 0 0
Kilmainham,	6,191 1 7	2,370	1,500	613	589	1,202	429	302	248	6	2	256	3,638 11 0	3,640 10 0
Kilskeer,	3,874 1 8	1,132	900	379	364	743	201	176	150	6	.	156	3,267 10 0	3,769 5 0
Loughan,	3,991 0 2	1,619	952	431	404	835	279	174	160	6	.	166	2,831 4 6	2,079 5 0
Maperath,	3,391 0 5	803	639	238	255	493	144	108	81	2	1	84	3,344 2 6	3,409 5 0
Martry,	4,136 1 36	991	646	257	228	485	152	109	91	4	1	96	3,642 11 4	4,375 0 0
Moybolgue,	2,769 2 32	1,220	616	283	264	547	218	141	129	3	.	132	1,533 0 0	1,691 5 0
Moynalty,	5,448 1 20	1,841	1,230	499	503	1,002	301	209	170	13	1	192	4,994 17 8	5,212 5 0
Newcastle,	4,385 0 22	2,791	1,546	674	665	1,339	457	306	261	2	.	263	2,755 3 0	2,857 10 0
Newtown,	3,385 1 27	1,467	970	436	393	829	257	173	155	3	.	158	3,337 5 0	3,540 10 0
Nobber,	5,488 0 26	2,112	1,409	614	600	1,214	359	255	212	12	1	225	4,024 15 0	4,737 15 0
Possexstown,	3,343 2 35	1,101	656	223	235	458	199	134	97	7	.	104	2,332 5 0	2,603 10 0
Staholmog,	4,327 2 21	1,005	695	282	287	569	178	141	125	1	.	126	3,569 0 0	4,337 10 0
Teltown,	6,226 1 2	1,697	1,194	441	419	860	278	214	168	4	.	172	6,007 16 0	6,649 0 0
Trohanny,	4,172 0 2	2,506	1,451	595	593	1,188	459	265	233	7	.	240	2,074 17 0	2,133 5 0
Total,	102,942 0 27	44,156	29,362	11,437	11,285	22,722	7,507	5,241	4,284	157	16	4,452	94,806 16 4	91,492 3 0

UNION OF NAVAN.

Electoral Divisions.	Area.	Population In 1841. Persons.	Population In 1851. Persons.	Population In 1861. Males.	Population In 1861. Females.	Population In 1861. Total.	Houses In 1841. Number.	Houses In 1851. Number.	Houses In 1861. Inhabited.	Houses In 1861. Uninhabited.	Houses In 1861. Building.	Houses In 1861. Total.	Valuation Poor Law Valuation in 1851.	Valuation General Valuation in 1861.
Ardbraccan,	9,555 3 36	4,073	3,523	1,289	1,280	2,569	856	669	520	22	.	542	7,490 0 0	9,441 5 0
Ardmulchan,	5,977 3 37	1,444	936	426	389	817	2 0	173	149	9	.	158	5,100 19 2	6,014 10 0
Beetive,	5,017 2 15	1,005	618	363	333	696	166	150	133	3	.	136	3,657 5 0	4,404 10 0
Castletown,	8,544 3 23	3,011	1,722	626	694	1,310	538	354	279	9	.	288	7,426 0 0	8,513 5 0
Donaghpatrick,	10,500 2 10	2,824	2,098	834	847	1,681	511	423	354	13	.	367	10,001 10 0	10,546 0 0
Kentstown,	7,585 0 27	1,499	1,170	492	493	985	244	230	185	21	.	206	5,695 10 0	8,571 10 0
Navan,	15,021 2 30	10,953	9,780	3,907	4,047	7,954	1,9 7	1,669	1,455	91	2	1,560	16,007 0 6	21,407 0 0
Painestown,	6,138 1 11	2,328	1,736	678	642	1,320	425	321	248	14	1	263	6,083 0 0	8,359 10 0
Rathkenny,	5,496 0 10	2,177	1,517	620	609	1,229	409	316	250	3	.	262	4,390 10 0	4,931 10 0
Slane,	5,947 1 1	2,510	2,050	805	791	1,596	431	353	283	12	.	295	4,910 5 0	5,273 5 0
Stackallan,	5,188 3 31	1,711	1,224	472	465	937	396	254	194	4	1	199	4,501 10 0	5,132 15 0
Tara,	7,491 2 9	1,500	1,083	466	448	914	240	180	153	13	.	166	5,910 0 0	6,873 5 0
Total,	94,465 3 37	35,835	27,657	10,960	11,028	21,988	6,329	5,057	4,232	214	4	4,450	81,179 9 8	97,768 5 0

(g) The remainder of the union of Dunshaughlin is in the county of Dublin.
(h) The remainder of the electoral division of Donaghmore is in the county of Dublin.
(i) The remainder of the union of Edenderry is in the county of Kildare and King's county.
(j) The remainder of the union of Kells is in the county of Cavan.

Printed image digitised by the University of Southampton Library Digitisation Unit

COUNTY OF MEATH.

UNION OF OLDCASTLE, Part of.[k]

Electoral Divisions.	Area.	Population: In 1841. Persons.	Population: In 1851. Persons.	Population: In 1861. Males.	Population: In 1861. Females.	Population: In 1861. Total.	Houses: In 1841. Number.	Houses: In 1851. Number.	Houses: In 1861. Inhabited.	Houses: In 1861. Uninhabited.	Houses: In 1861. Building.	Houses: In 1861. Total.	Valuation: Poor Law Valuation in 1851.	Valuation: General Valuation in 1861.
	A. R. P.												£ s. d.	£ s. d.
Crossakeel,	4,981 1 2	1,295	925	358	335	693	209	175	128	14	.	142	4,931 0 0	5,568 15 0
Crosskeys,	4,002 1 9	1,068	465	396	360	756	187	160	152	4	.	156	2,214 10 0	2,418 5 0
Killallon,	5,263 3 25	1,618	1,334	555	550	1,105	279	253	211	7	1	219	3,472 0 0	3,930 10 0
Killeagh, part of,	6,604 2 14	2,228	1,374	568	564	1,132	411	280	230	10	.	240	3,652 10 0	4,521 10 0
Knockbugh,	4,321 2 16	746	502	246	210	456	132	90	90	2	1	93	3,353 0 0	3,731 10 0
Moylagh,	5,633 3 20	2,103	1,816	516	447	963	375	244	171	1	.	172	3,192 0 0	3,686 12 0
Oldcastle,	8,096 0 36	4,587	4,687	1,506	1,517	3,023	766	696	512	18	.	530	5,215 0 0	7,983 12 0
Stonefield,	4,090 1 25	1,757	712	263	245	518	302	137	107	7	1	115	3,117 0 0	3,587 10 0
Total,	44,044 0 29	15,402	11,715	4,413	4,228	8,641	2,664	1,945	1,601	63	3	1,667	30,047 0 0	35,178 4 0

UNION OF TRIM.

Electoral Divisions.	Area.	Population: In 1841. Persons.	Population: In 1851. Persons.	Population: In 1861. Males.	Population: In 1861. Females.	Population: In 1861. Total.	Houses: In 1841. Number.	Houses: In 1851. Number.	Houses: In 1861. Inhabited.	Houses: In 1861. Uninhabited.	Houses: In 1861. Building.	Houses: In 1861. Total.	Valuation: Poor Law Valuation in 1851.	Valuation: General Valuation in 1861.
Athboy,	4,936 2 37	2,797	2,119	868	890	1,758	490	374	310	23	.	341	5,252 0 0	6,266 5 0
Ballycounell,	6,219 0 29	1,812	1,544	548	540	1,088	319	273	216	5	1	222	3,653 2 0	4,398 5 0
Castlerickard,	4,940 2 10	1,484	1,327	524	528	1,052	273	237	197	3	.	200	3,295 0 0	4,193 0 0
Cloghbrack,	6,097 0 11	1,576	1,224	524	516	1,040	224	212	196	4	1	201	2,616 2 0	3,409 15 0
Clonmacduff,	3,389 3 37	832	686	300	265	571	147	119	106	4	1	111	2,306 6 0	2,985 5 0
Gallow,	6,232 1 11	1,460	1,117	449	450	899	261	218	165	5	.	170	5,463 11 0	7,176 10 0
Galtrim,	5,170 0 18	952	737	287	284	571	193	140	116	3	.	119	3,151 16 0	4,070 5 0
Grennanstown,	6,163 0 9	2,209	1,874	706	674	1,380	405	359	258	5	.	263	4,219 10 0	5,514 5 0
Innfield,	8,456 0 2	1,850	1,565	601	567	1,166	281	268	203	4	.	207	8,629 7 0	10,344 5 0
Kilbride,	3,965 2 4	662	607	250	239	489	115	112	86	3	.	91	3,136 2 0	3,974 10 0
Kilcooly,	4,093 3 39	621	570	268	262	540	112	103	93	1	1	95	2,876 0 0	3,321 15 0
Kildalkey,	6,464 1 5	2,047	1,457	674	633	1,307	369	298	254	2	.	256	3,849 12 0	4,698 18 0
Killaconnigan,	6,485 0 8	1,263	1,097	455	419	874	232	218	162	4	.	166	3,731 4 0	4,376 15 0
Killyon,	7,366 1 27	1,581	1,275	489	432	921	270	201	167	6	1	174	4,337 18 0	5,996 10 0
Laracor,	5,306 1 16	1,122	958	363	361	724	192	160	136	5	.	141	3,331 18 0	4,543 5 0
Rathanstown,	4,348 0 24	1,251	1,024	422	406	828	205	186	159	2	.	161	3,079 6 0	4,041 15 0
Rathmolyon,	9,782 3 26	2,958	2,455	933	834	1,767	497	413	308	6	.	314	6,238 8 0	8,263 5 0
Rathmore,	6,889 5 19	2,322	1,210	527	506	1,033	375	232	198	12	.	210	5,494 2 0	6,504 15 0
Summerhill,	4,262 1 5	1,497	1,242	594	540	1,134	262	229	219	5	.	224	3,301 11 0	3,985 15 0
Trim,	8,934 2 22	5,160	5,266	1,799	1,985	3,784	882	792	672	43	7	722	8,901 3 0	10,779 10 0
Total,	119,518 2 3	35,293	29,604	11,587	11,331	22,918	6,060	5,155	4,253	113	12	4,408	36,016 18 0	109,048 8 0

(k) The remainder of the union of Oldcastle is in the county of Cavan.

SUMMARY BY POOR LAW UNIONS.

Unions.	Area.	Population: In 1841. Persons.	Population: In 1851. Persons.	Population: In 1861. Males.	Population: In 1861. Females.	Population: In 1861. Total.	Houses: In 1841. Number.	Houses: In 1851. Number.	Houses: In 1861. Inhabited.	Houses: In 1861. Uninhabited.	Houses: In 1861. Building.	Houses: In 1861. Total.	Valuation: Poor Law Valuation in 1851.	Valuation: General Valuation in 1861.
	A. R. P.												£ s. d.	£ s. d.
Ardee, part of,	30,301 0 39	10,161	6,961	2,736	2,591	5,327	1,791	1,311	1,016	10	2	1,030	26,535 1 7	24,926 5 0
Cootehill, "	7,927 1 28	1,141	795	310	282	592	205	149	105	6	.	111	7,573 5 0	7,636 0 0
Delvin, "	478 2 34	83	81	38	44	82	15	14	12	.	.	12	472 5 0	457 18 0
Drogheda, "	57,767 2 5	16,633	11,449	5,987	5,929	11,916	3,049	2,626	2,265	102	1	2,368	63,539 10 0	65,474 15 0
Dunshaughlin, "	96,507 1 8	10,045	14,971	6,373	5,984	12,357	3,052	2,707	2,226	86	2	2,314	95,949 19 1	96,206 15 0
Edenderry, "	21,693 3 32	6,363	5,165	1,959	1,891	3,850	1,088	915	728	16	.	744	13,612 0 0	15,682 15 0
Kells, "	102,942 0 27	44,153	29,362	11,437	11,2[illegible]5	22,722	7,507	5,241	4,281	152	16	4,452	84,006 16 4	91,492 3 0
Navan,	94,465 3 37	35,335	27,657	10,960	11,028	21,988	6,329	5,047	4,232	211	4	4,450	81,178 9 8	97,768 5 0
Oldcastle, part of,	44,944 0 29	15,402	11,715	4,413	4,228	8,641	2,664	1,945	1,601	63	3	1,667	30,047 0 0	35,178 4 0
Trim,	119,518 2 3	35,293	29,604	11,587	11,331	22,918	6,060	5,155	4,253	113	12	4,408	36,016 18 0	109,048 8 0
Total,	578,247 0 2	183,116	140,750	55,800	54,573	110,373	31,760	25,320	20,722	912	40	21,674	490,532 10 8	543,071 3 0

WILLIAM DONNELLY, *Registrar-General,* } *Chief Commissioner.*

WILLIAM R. WILDE, } *Assistant Commissioners.*
GEORGE W. ABRAHAM, }

HENRY WILKIE, *Secretary,*
Census Office, Henrietta-street, Dublin.
April 4th, 1863.

Printed image digitised by the University of Southampton Library Digitisation Unit

THE CENSUS OF IRELAND

FOR THE YEAR

1861.

PART I.

SHOWING THE

AREA, POPULATION, AND NUMBER OF HOUSES,

BY

TOWNLANDS AND ELECTORAL DIVISIONS.

QUEEN'S COUNTY.

Presented to both Houses of Parliament by Command of Her Majesty.



DUBLIN:
PRINTED BY ALEXANDER THOM, 87 & 88, ABBEY-STREET,
FOR HER MAJESTY'S STATIONERY OFFICE.

1863.

Printed image digitised by the University of Southampton Library Digitisation Unit

Printed image digitised by the University of Southampton Library Digitisation Unit

THE CENSUS OF IRELAND

FOR THE YEAR

1861.

QUEEN'S COUNTY.

BARONIES, PARISHES, AND TOWNLANDS.

BARONY OF BALLYADAMS.

Parishes, Townlands, and Towns.	Area.	Population: In 1841. Persons.	Population: In 1851. Persons.	Population: In 1861. Males.	Population: In 1861. Females.	Population: In 1861. Total	Houses: In 1841. Number.	Houses: In 1851. Number.	Houses: In 1861. Inhabited.	Houses: In 1861. Uninhabited.	Houses: In 1861. Building.	Houses: In 1861. Total	Valuation: Poor Law Valuation in 1851. £ s. d.	Valuation: General Valuation in 1861. £ s. d.
BALLYADAMS P., pt. of:	A. R. P.													
Ballutlen,	362 1 1	209	109	41	46	89	37	19	17	.	.	17	326 0 0	384 15 0
Ballautubbert,	510 3 34	328	193	69	85	154	55	39	28	1	.	29	330 0 0	360 11 0
Ballyadams,	575 1 27	233	181	67	64	131	38	34	25	2	.	27	338 10 0	333 15 0
Cappanfeacle,	260 2 17	41	23	14	9	23	8	4	4	.	.	4	116 15 0	126 12 0
Crannagh,	477 0 31	143	72	34	32	66	21	14	15	.	.	15	216 0 0	261 9 0
Drumroe,	170 3 15	75	49	17	17	34	18	12	8	1	.	7	66 10 0	77 10 0
Dunbrin, Lower,	186 0 24	38	13	4	1	5	5	3	2	.	.	2	63 10 0	69 11 0
Dunbrin, Upper,	167 2 36	16	21	13	10	23	4	5	4	.	.	4	59 5 0	69 10 0
Failaghmore,	229 3 35	55	67	42	32	74	7	16	14	.	.	14	142 18 0	161 15 0
Garrooagh,	130 1 31	21	12	4	2	6	5	3	2	.	.	2	42 10 0	50 17 0
Kellyville,	409 1 10	77	52	27	28	55	15	11	10	1	.	11	250 0 0	302 5 0
Killyganard,	297 3 23	141	100	18	13	31	39	22	6	.	.	6	142 5 0	176 10 0
Loughlass,	186 1 3	125	122	44	50	94	20	28	18	.	.	18	87 6 0	106 0 0
Monascreeban,	293 0 13	37	42	17	13	30	6	8	5	1	.	6	100 15 0	132 13 0
Parkalongbill,	187 1 6	43	39	21	20	41	9	9	10	.	.	10	112 11 0	132 5 0
Ratheerig,	246 1 2	39	33	17	16	33	7	7	6	.	.	6	81 10 0	82 9 0
Rathgilbert,	512 2 20	161	54	12	16	28	31	10	4	.	.	4	229 5 0	235 15 0
Rathmore,	175 2 4	99	72	25	27	52	20	13	10	.	.	10	88 5 0	114 0 0
Southfield,	216 1 30	37	33	4	2	6	8	6	1	.	.	1	124 5 0	135 1 0
Stroncull,	181 3 7	21	13	13	8	21	5	3	3	.	.	3	55 0 0	58 5 0
Whitebog,	263 2 5	67	41	12	14	26	15	9	6	.	.	6	90 10 0	103 15 0
Total, (a)	6,513 2 19	2,006	1,341	515	507	1,022	373	270	194	6	.	200	3,065 10 0	3,615 4 0
KILLABBAN P., part of:														
Aghanure,	401 0 4	271	226	85	98	183	47	46	41	.	.	41	258 16 0	306 12 0
Ballycorman,	213 2 15	171	142	44	57	101	33	29	23	1	.	24	142 5 0	175 16 0
Ballyfayle,	730 1 17	130	138	63	67	130	32	25	24	.	.	24	402 6 0	478 5 0
Ballylehane, Lower,	812 2 39	538	269	99	88	187	93	55	42	1	.	43	571 15 0	691 15 0
Ballylehane, Upper,	832 2 22	563	523	194	193	387	102	88	70	1	.	71	303 15 0	346 15 0
Ballylynan,	585 3 0	360	315	70	79	149	69	65	30	4	.	34	463 7 0	504 18 0
Ballynagarr,	257 0 10	36	36	0	3	12	7	6	3	.	.	3	168 0 0	202 5 0
Clonpierce,	540 1 5	64	23	15	15	30	8	4	4	.	.	4	314 0 0	343 5 0
Coolgarragh,	173 2 27	62	87	21	19	40	11	9	8	.	.	8	109 10 0	122 0 0
Cullenagh,	269 3 30	35	38	25	23	48	10	7	8	.	.	8	197 15 0	215 18 0
Killabban,	673 1 9	290	193	79	71	150	62	39	32	2	.	34	422 17 0	499 18 0
Killeen,	442 1 5	121	68	44	31	75	21	14	12	.	1	13	272 10 0	338 17 0
Oldcourt,	155 3 32	130	95	38	36	74	23	13	14	.	.	14	97 0 0	119 6 0
Rahin,	627 0 30	217	290	49	61	110	39	54	20	2	.	22	506 18 0	566 11 0
Skehanagh,	574 3 29	132	113	34	30	64	22	20	12	1	.	13	331 15 0	442 0 0
	7,290 3 3	3,200	2,508	869	871	1,740	579	479	343	12	1	356	4,617 9 0	5,453 16 0
Ballylynan T.,	.	. 445	. 241	234	221	455	101	44	93	7	.	100	.	.
Total, (b)	7,290 3 3	3,645	2,749	1,103	1,092	2,195	680	523	436	19	1	456	4,617 9 0	5,453 16 0
MONKSGRANGE P.:														
Grange,	863 2 2	276	. 238	104	109	213	49	45	43	1	.	44	543 19 0	570 17 0

(a) The remainder of the parish of Ballyadams is in the barony of Stradbally; the entire parish contains 1,061 persons.
(b) The remainder of the parish of Killabban is in the barony of Slievemargy; the entire parish contains 5,734 persons.

Printed image digitised by the University of Southampton Library Digitisation Unit

Parishes, Townlands, and Towns.	Area.	Population: In 1841. Persons.	Population: In 1851. Persons.	Population: In 1861. Males.	Population: In 1861. Females.	Population: In 1861. Total	Houses: In 1841. Number.	Houses: In 1851. Number.	Houses: In 1861. Inhabited	Houses: In 1861. Uninhabited.	Houses: In 1861. Building.	Houses: In 1861. Total.	Valuation: Poor Law Valuation in 1851.	Valuation: General Valuation in 1861.
	A. R. P.												£ s. d.	£ s. d.
RATHASPICK P., part of:														
Aghanafir,	174 2 15	50	45	26	20	46	12	10	8	.	.	8	85 5 0	91 0 0
Boley,	1,090 2 3	510	301	129	122	251	87	71	51	1	.	52	661 5 0	721 3 0
Grassard,	733 1 9	331	197	108	101	209	60	37	36	.	.	36	297 0 0	296 3 0
Greenfield,	74 3 37	3	4	3	2	5	2	2	2	.	.	2	74 0 0	78 0 0
Inch,	198 0 28	57	33	11	16	27	8	7	6	.	.	6	138 10 0	149 15 0
Kellystown,	194 0 35	110	68	46	40	86	23	15	13	.	.	13	82 5 0	97 5 0
Kilfeacle,	231 2 18	60	21	5	3	8	9	4	2	.	.	2	110 15 0	121 2 0
Kylenabeby,	319 3 37	83	41	23	17	40	13	8	6	.	.	6	134 0 0	156 5 0
Milltown,	345 2 18	152	89	39	33	72	26	17	15	.	.	15	240 2 0	301 2 0
Mullaghmore,	273 1 4	120	62	29	23	52	22	14	13	.	.	13	141 0 0	158 0 0
Rathaspick,	95 3 10	79	61	20	27	47	18	15	9	.	.	9	79 0 0	90 0 0
Shanragh,	250 2 11	140	93	33	47	80	30	20	16	.	.	16	132 5 0	143 11 0
Wolfhill,	156 0 32	121	55	45	25	70	21	12	13	1	.	14	82 15 0	91 10 0
Total, (c)	4,130 3 17	1,873	1,070	519	476	995	331	232	192	2	.	194	2,268 2 0	2,488 16 0
ST. JOHN'S P., pt. of: (d)														
Rosbrae,	101 3 36	10	13	11	12	23	3	3	4	.	.	4	52 10 0	59 5 0
TANKARDSTOWN P., pt. of:														
Ballinree,	142 3 24	86	95	39	41	80	19	20	17	.	.	17	65 10 0	78 11 0
Ballybeg,	127 0 37	53	39	16	14	30	9	7	4	.	.	4	69 15 0	66 0 0
Barrowhouse,	616 3 7	196	72	33	25	58	29	15	9	.	.	9	243 10 0	291 5 0
Callenagh,	128 0 28	71	29	10	12	22	11	7	4	.	.	4	77 5 0	87 12 0
Graigue,	167 2 34	37	29	16	17	33	7	6	4	.	.	4	76 5 0	90 0 0
Kilmorony,	296 1 22	56	32	12	19	31	6	5	4	.	.	4	208 10 0	217 0 0
Magharaeagh,	143 0 29	93	61	36	37	73	17	15	15	.	.	15	68 5 0	83 5 0
Milford,	65 0 13	15	24	12	8	20	4	5	5	.	.	5	45 10 0	46 0 0
Monebrock,	179 0 35	37	16	7	9	16	6	6	5	1	.	6	61 10 0	69 5 0
Shanganagh Beg,	297 2 25	95	76	18	16	34	14	13	6	.	.	6	118 17 6	146 10 0
Shanganagh More,	558 0 33	110	70	38	29	67	22	16	16	2	.	18	147 15 0	171 10 0
Tankardstown,	949 2 6	188	162	66	69	135	33	31	28	.	.	28	473 1 0	567 16 0
Total, (e)	3,472 0 13	947	707	303	296	599	170	146	117	3	.	120	1,646 13 6	1,914 14 0
TECOLM P.:														
Corbally,	1,022 3 11	239	144	56	45	101	37	23	17	.	.	17	305 0 0	336 7 0
TULLOMOY P., pt. of: (f)														
Tullomoy,	677 3 32	176	116	56	56	112	29	23	22	.	.	22	395 0 0	468 2 0

BARONY OF CLANDONAGH.

AGHADOE P., part of:														
Ardvarney,	21 2 19	33	42	15	11	26	7	8	8	.	.	8	20 5 0	20 0 0
Ballybrophy,	564 2 19	54	63	40	29	69	7	12	13	3	.	16	476 15 0	620 0 0
Ballykeevan,	81 2 4	78	.	.	.	.	14	.	.	.	.	.	32 0 0	32 0 0
Ballyredly,	260 2 9	33	7	3	4	7	7	2	1	.	.	1	178 15 0	426 5 0
Barnasallagh,	146 1 22	118	66	13	21	34	20	11	8	.	.	8	103 5 0	107 5 0
Bushfield, or Magbernaskeagh,	258 0 33	47	16	7	5	12	7	4	2	.	.	2	163 10 0	276 5 0
Cappagh,	163 2 16	29	2	2	4	6	4	1	1	.	.	1	113 0 0	115 0 0
Derrin,	405 3 20	36	33	3	1	4	7	5	1	.	.	1	316 13 0	314 16 0
Derrynoliver,	75 2 20	19	13	7	14	21	4	3	4	.	.	4	41 15 0	41 15 0
Derrinsallagh,	424 0 35	64	86	37	29	66	13	14	12	.	.	12	288 13 0	288 8 0
Derryvorrigan,	236 1 38	63	37	17	19	36	9	7	6	.	.	6	169 15 0	169 10 0
Dead,	315 0 33	202	66	11	13	24	31	9	5	1	.	6	210 0 0	289 5 0
Grange Beg,	250 0 4	60	72	25	36	61	13	12	11	.	.	11	178 15 0	225 0 0
Grange More,	468 0 32	210	188	55	69	124	38	33	25	.	.	25	328 15 0	608 17 0
Kilbeg,	182 1 19	131	89	31	19	50	19	14	9	.	.	9	137 10 0	134 14 0
Kilcotton,	302 3 7	155	106	27	27	54	31	17	10	.	.	10	225 10 0	506 10 0
Knockaroe,	220 2 38	169	84	22	30	52	32	19	13	2	.	15	173 5 0	175 0 0
Knockseera,	106 2 32	79	10	7	5	12	15	2	2	.	.	2	66 0 0	65 15 0
Lamore,	180 3 7	22	19	4	3	7	3	4	2	.	.	2	193 0 0	152 10 0
Moanfad,	70 3 34	94	88	20	26	46	16	15	8	.	.	8	63 13 0	77 10 0

(c) The remainder of the parish of Rathaspick is in the barony of Slievemargy, and in the barony of Fassadinin, county of Kilkenny; the entire parish contains 2,004 persons.

(d) The remainder of the parish of St. John is in the barony of Narragh and Reban, West, county of Kildare; the entire parish contains 1,947 persons.

(e) The remainder of the parish of Tankardstown is in the baronies of Kilkea and Moone, and Narragh and Reban, East, county of Kildare; the entire parish contains 1,345 persons.

(f) The remainder of the parish of Tullomoy is in the barony of Stradbally; the entire parish contains 329 persons.

Pnnted image digitised by the University of Southampton Library Digitisation Unit

COUNTY.

Parishes, Townlands, and Towns.	Area.	Population: In 1841. Persons.	Population: In 1851. Persons.	Population: In 1861. Males.	Population: In 1861. Females.	Population: In 1861. Total.	Houses: In 1841. Number.	Houses: In 1851. Number.	Houses: In 1861. Inhabited.	Houses: In 1861. Uninhabited.	Houses: In 1861. Building.	Houses: In 1861. Total.	Valuation: Poor Law Valuation in 1851.	Valuation: General Valuation in 1861.
	A. R. P.												£ s. d.	£ s. d.
AGHABOE P., pt. of—con.														
Sentryhill,	457 3 33	155	100	25	30	55	29	18	11	1	.	12	847 3 0	336 15 0
Shanboe,	453 1 13	164	96	34	38	72	28	18	13	.	.	13	329 6 0	389 16 0
Townparks,	695 2 9	67	85	.	.	.	15	19	.	.	.	.	969 7 0	991 19 0
	6,510 1 21	2,132	1,358	405	435	840	369	247	165	7	.	172	5,125 18 0	6,404 17 0
Borris-in-Ossory T.,	.	821	804	345	386	731	142	142	135	7	.	142	.	.
Do. *Bridewell*,	.	.	.	1	.	1	.	.	1	.	.	1	.	.
Total, (g)	8,510 1 21	2,953	2,162	751	821	1,572	511	389	301	14	.	315	5,125 18 0	6,404 17 0
BORDWELL P., part of:														
Beckfield, North,	5 0 17	8	.	.	.	.	1	.	.	.	.	.	3 10 0	2 10 0
Farranville,	108 1 36	45	26	8	11	19	8	3	4	1	.	5	73 0 0	72 10 0
Total, (h)	113 2 13	53	26	8	11	19	9	3	4	1	.	5	75 10 0	75 0 0
COOLKERRY P., pt. of: (i)														
Coolnabeul, East,	4 2 12	.	.	.	.	.	.	.	.	.	.	.	3 10 0	3 10 0
DONAGHMORE P.:														
Ballycoolid,	497 3 13	266	217	81	76	157	41	37	33	.	.	33	202 18 0	260 0 0
Ballyhegadon Glebe,	166 3 27	52	37	14	18	32	9	8	5	.	.	5	150 18 0	149 18 0
Castletown,	370 2 8	104	68	23	21	44	12	10	8	.	.	8	312 5 0	312 0 0
Cloneurren,	37 2 1	121	.	2	3	5	18	.	2	.	.	2	14 5 0	14 5 0
Donaghmore,	191 1 12	13	.	.	.	.	2	.	.	.	.	.	407 8 0	359 8 0
Gortnalee,	399 0 20	55	36	16	16	32	8	6	5	.	.	5	204 3 0	377 10 0
Killadooley,	357 1 10	181	86	22	31	53	28	13	8	.	.	8	271 0 0	472 7 0
Kilpurcel,	336 2 11	122	126	47	42	89	22	25	16	.	.	16	247 3 0	456 9 0
Raheen, Lower,	219 2 13	55	16	13	12	25	6	3	6	.	.	6	163 10 0	162 10 0
Raheenaphelan Glebe,	142 3 16	104	86	32	36	68	21	19	16	.	.	16	103 0 0	100 15 0
Raheenshears,	60 1 36	9	11	1	2	3	3	2	1	.	.	1	46 18 0	81 10 0
Raheen, Upper,	238 2 3	17	28	8	8	16	2	4	2	.	.	2	183 15 0	183 10 0
Rathmore,	409 0 28	31	12	7	5	12	4	2	2	.	.	2	294 0 0	549 5 0
Tullacommon,	101 0 24	69	47	23	26	49	11	9	9	1	.	10	69 3 0	182 8 0
	3,528 3 22	1,199	772	209	296	505	189	188	113	1	.	114	2,840 11 0	3,681 15 0
Donaghmore T., part of, (j)	.	421	257	90	101	191	70	46	43	.	.	43	.	.
Total,	3,528 3 22	1,620	1,029	379	397	776	259	184	156	1	.	157	2,840 11 0	3,681 15 0
ERKE P., part of:														
Ballysdmond,	197 3 38	84	84	31	21	52	12	13	9	.	.	9	129 5 0	128 0 0
Bamaghra,	1,045 0 24	332	96	48	46	94	54	16	18	.	.	16	289 3 0	289 8 0
Graiguendrisly,	615 3 30	451	235	70	68	138	76	46	23	3	.	20	479 14 0	474 8 0
Kyle,	717 3 6	197	147	65	62	127	33	25	22	.	.	22	432 1 0	389 16 0
Rossdarragh,	908 0 30	69	8	7	15	22	11	3	3	.	.	3	606 0 0	610 14 0
Total, (k)	3,685 0 8	1,133	570	221	212	433	186	103	73	3	.	76	1,936 12 0	1,892 4 0
KYLE P.:														
Ballaghmore, Lower,	1,061 0 0	237	121	71	76	147	47	26	29	3	.	32	471 17 8	546 15 0
Ballaghmore, Upper,	504 2 28	238	170	43	57	100	49	36	23	1	.	24	170 17 6	194 5 0
Ballynia,	337 1 9	104	135	43	49	92	19	31	20	.	.	20	131 0 0	116 0 0
Ballintaggart,	368 3 26	120	40	6	4	10	17	10	2	2	.	4	193 15 0	254 10 0
Ballyduff,	509 2 15	190	117	49	54	103	34	22	19	.	.	19	283 10 0	251 15 0
Barnabey,	265 1 5	44	39	17	20	37	7	7	5	.	.	5	40 0 0	60 12 0
Castletown,	186 0 0	26	6	8	6	14	4	1	4	.	.	4	129 15 0	130 15 0
Clonconrao,	405 0 14	135	75	31	30	61	24	14	11	.	.	11	242 5 0	227 10 0
Clonoonagh,	346 3 18	83	65	24	27	51	16	12	11	.	.	11	109 15 0	111 5 0
Kilmartin,	666 1 9	85	48	24	30	54	12	11	11	.	.	11	365 0 0	443 15 0
Kyle,	379 3 17	106	37	17	20	37	16	9	7	1	.	8	86 5 0	225 19 0
Lackey,	391 3 12	80	76	25	25	50	15	15	12	.	.	12	135 10 0	138 17 0
Moneymore,	316 2 8	101	57	2	7	9	14	9	1	2	.	3	221 0 0	234 0 0
Oldcamp,	93 1 10	41	22	8	14	22	7	4	5	.	.	5	24 0 0	26 5 0
Raheen or Cherleville,	219 1 5	13	9	0	10	16	2	3	2	1	.	3	170 10 0	170 0 0
Rossbaun,	381 3 36	70	50	10	22	41	11	8	8	.	.	8	105 10 0	84 5 0
Rossdorragha,	407 2 18	126	83	37	32	69	21	12	13	.	.	13	111 7 6	96 5 0
Rossnabarnagh,	126 0 22	5	8	3	5	8	1	1	1	.	.	1	85 0 0	26 5 0
Tubbrid,	174 1 26	09	56	22	26	40	12	10	9	.	.	9	40 2 6	89 2 0
Total,	7,145 3 33	1,088	1,222	435	514	969	230	241	193	10	.	203	3,058 0 0	3,380 0 0

(g) The remainder of the parish of Aghaboe is in the barony of Clarmallagh; the entire parish contains 3,502 persons.
(h) The remainder of the parish of Bordwell is in the barony of Clarmallagh; the entire parish contains 471 persons.
(i) The remainder of the parish of Coolkerry is in the barony of Clarmallagh; the entire parish contains 260 persons.
(j) The remainder of the town of Donaghmore is in the parish of Rathdowney; the entire town contains 243 persons.
(k) The remainder of the parish of Erke is in the barony of Clarmallagh, and in the barony of Galmoy, county of Kilkenny; the entire parish contains 2,629 persons.

Printed image digitised by the University of Southampton Library Digitisation Unit

Parishes, Townlands, and Towns.	Area.	Population: In 1841. Persons.	Population: In 1851. Persons.	Population: In 1861. Males.	Population: In 1861. Females.	Population: In 1861. Total.	Houses: In 1841. Number.	Houses: In 1851. Number.	Houses: In 1861. Inhabited.	Houses: In 1861. Uninhabited.	Houses: In 1861. Building.	Houses: In 1861. Total.	Valuation: Poor Law Valuation in 1851. £ s. d.	Valuation: General Valuation in 1861. £ s. d.
	A. R. P.													
RATHDOWNEY P., pt. of:														
Akip,	302 0 31	49	13	4	4	8	7	2	1	.	.	1	204 10 0	204 1 0
Ballagharabin,	662 1 24	169	108	38	51	89	23	20	17	1	.	18	403 2 0	403 17 0
Ballyboggy,	537 0 15	180	136	41	40	81	32	31	18	1	.	19	332 3 0	330 0 0
Ballymullen (Stubber)	75 1 34	24	23	14	8	22	8	5	4	.	.	4	49 16 0	49 6 0
Ballymullen (Warrenford),	54 2 24	46	27	10	9	19	7	5	3	.	.	3	33 10 0	33 5 0
Ballynakill,	139 1 16	53	58	17	15	32	10	10	7	.	.	7	74 7 0	72 17 0
Barny and Beglady,	264 3 5	181	89	25	34	59	33	16	13	.	.	13	180 15 0	179 15 0
Barrahill,	294 2 30	110	67	30	33	63	22	16	13	.	.	13	209 17 0	208 12 0
Barrawinga,	188 3 8	59	14	8	9	17	11	5	4	.	.	4	94 10 0	95 0 0
Beckfield,	267 3 20	22	62	7	5	12	2	8	2	.	.	2	224 10 0	224 0 0
Breckry,	78 1 8	15	20	.	.	.	2	3	.	.	.	.	46 5 0	96 10 0
Coppalinnan,	426 1 35	57	63	22	17	39	8	7	5	.	.	5	314 5 0	313 5 0
Castlefleming (Giles),	380 3 32	101	70	27	24	51	19	10	9	1	.	10	161 5 0	247 5 0
Castlefleming, or Heath,	329 3 20	15	12	9	6	15	3	4	3	.	.	3	145 17 0	200 12 0
Castlefleming (Manly),	83 1 30	16	18	6	6	12	3	2	2	.	.	2	49 15 0	49 15 0
Castlefleming (Stubber)	206 0 27	61	70	20	20	40	10	10	8	.	.	8	180 2 0	414 10 0
Clonburren (Moore),	452 1 9	109	23	25	14	39	18	3	4	.	.	4	304 10 0	305 5 0
Clonburren (White),	204 0 15	43	99	33	32	65	7	19	14	.	.	14	154 18 0	154 0 0
Cloneeb,	215 1 28	58	12	2	7	9	7	5	2	.	.	2	163 2 0	160 0 0
Clonmeen, North,	366 1 25	196	132	47	44	91	31	15	14	.	.	14	477 18 0	494 0 0
Clonmeen, South,	539 3 10	236	83	33	34	69	35	10	9	.	.	9	246 15 0	267 5 0
Clonmeenwood,	116 3 20	53	38	10	12	22	7	4	5	.	.	5	41 15 0	48 0 0
Clonmore,	653 2 32	216	145	59	57	116	32	24	20	.	.	20	307 15 0	317 10 0
Coolin,	3 2 11	.	.	.	.	.	.	.	.	.	.	.	1 18 0	1 18 0
Coolnaloul, West,	159 0 23	.	.	.	.	.	.	.	.	.	.	.	132 10 0	132 10 0
Coolowley (Mason),	317 3 23	199	137	32	30	62	37	31	11	.	.	11	205 0 0	422 0 0
Coolowley (Plott),	278 2 5	117	31	25	18	43	20	5	9	.	.	9	176 5 0	176 5 0
Crcelagh,	108 0 10	90	23	9	8	17	16	7	4	.	.	4	60 0 0	67 10 0
Donaghmore,	174 3 9	.	.	.	.	.	.	.	.	.	.	.	162 5 0	162 5 0
Dunacleggan,	126 0 8	30	37	5	8	13	5	5	2	.	.	2	100 15 0	91 5 0
Errill,	390 0 18	235	88	36	33	69	37	13	12	.	.	12	371 0 0	375 12 0
Garranmacouly,	298 2 21	110	59	33	28	61	15	11	10	.	.	10	231 3 0	236 15 0
Garrison,	85 3 23	37	36	14	17	31	6	5	5	.	.	5	68 10 0	68 0 0
Garryduff,	815 2 38	252	124	40	35	75	35	22	13	.	.	13	338 19 0	388 18 0
Glasha,	154 1 20	62	12	17	17	34	11	4	8	.	.	8	88 10 0	87 10 0
Graiguenvallagh,	134 3 11	33	20	6	6	12	7	4	2	.	.	2	106 10 0	105 15 0
Harristown,	478 3 19	190	125	66	66	132	30	26	23	.	.	23	408 17 0	407 5 0
Johnstown Glebe,	435 2 30	197	170	61	60	121	31	30	24	.	.	24	312 5 0	309 10 0
Kilcoke,	639 2 14	191	57	10	13	23	32	11	5	.	.	5	449 2 0	504 15 0
Kilcoran,	296 1 1	25	22	7	10	17	4	3	2	.	.	2	153 15 0	153 10 0
Kilmilas,	73 3 34	22	16	5	3	8	4	2	1	.	.	1	45 8 0	45 8 0
Knockahaw,	795 3 2	53	52	24	31	55	8	6	8	.	.	8	161 10 0	409 10 0
Knockardagannon, North,	627 3 17	305	268	98	104	202	41	47	38	.	.	38	280 0 0	568 6 0
Knockardagannon, South,	291 0 35	131	24	19	18	37	21	5	7	.	.	7	262 5 0	262 15 0
Knockheel,	220 0 13	121	26	32	27	59	18	4	11	.	.	11	204 19 0	204 14 0
Lisduff,	342 2 29	50	18	8	5	13	6	3	2	.	.	2	336 15 0	335 15 0
Lismurragha,	160 2 26	103	69	20	25	45	15	10	7	.	.	7	75 10 0	83 15 0
Menamonra,	429 1 1	161	157	62	51	113	31	26	19	.	.	19	200 15 0	470 10 0
Mountoliver,	8 2 24	.	.	.	.	.	.	1	.	.	.	.	6 10 0	6 10 0
Raheen,	26 0 7	5	.	.	.	.	1	.	.	.	.	.	16 10 0	16 10 0
Raheenshearn,	51 2 32	.	.	.	.	.	.	.	.	1	.	1	36 0 0	36 0 0
Rathdowney,	553 1 6	128	114	37	44	81	21	23	15	.	.	15	1,322 1 0	1,365 14 0
Rathnaleugh,	269 2 6	34	17	8	8	16	5	3	4	.	.	4	215 1 0	252 16 0
Rathpiper, South,	92 1 26	75	26	9	14	23	10	5	3	.	.	3	60 0 0	66 0 0
Templequain,	378 2 18	143	133	30	27	57	25	25	6	.	.	6	237 18 0	224 1 0
Tinnaclohy,	167 2 38	100	61	26	16	42	13	10	7	.	.	7	139 10 0	137 15 0
	17,116 2 28	5,267	3,295	1,228	1,203	2,431	861	577	435	4	.	139	11,305 7 0	13,125 16 0
Donaghmore T., pt of, (l)	.	75	45	27	25	52	14	8	10	1	.	11	.	.
Errill T.	.	.	189	40	72	152	.	26	25	.	.	25	.	.
Rathdowney T.	.	1,414	1,192	527	560	1,087	238	223	181	7	4	192	.	.
Donaghmore Workhouse,	.	.	.	22	38	60	.	.	1	.	.	1	.	.
Total, (m)	17,116 2 28	6,756	4,721	1,884	1,898	3,782	1,113	834	652	12	4	668	11,305 7 0	13,125 16 0
RATHSARAN P.:														
Borraghean,	178 0 8	133	129	28	37	65	24	23	16	.	.	16	98 14 0	96 10 0
Castlegrogan,	211 1 23	165	67	29	29	58	28	17	10	.	.	10	154 0 0	164 7 0
Graiguenvallagh,	303 3 1	67	52	13	16	29	10	8	4	.	.	4	209 15 0	207 15 0
Eglish,	118 2 26	43	23	14	13	27	8	6	4	.	.	4	102 14 0	102 9 0
Grogan,	156 2 21	69	35	13	14	27	10	5	5	.	.	5	97 0 0	96 10 0

(l) The remainder of the town of Donaghmore is in the parish of Donaghmore; the entire town contains 243 persons.
(m) The remainder of the parish of Rathdowney is in the barony of Clarmallagh; the entire parish, including the inmates of Public Institutions, contains 3,835 persons.

Printed image digitised by the University of Southampton Library Digitisation Unit

COUNTY.

Parishes, Townlands, and Towns.	Area.	Population In 1841. Persons.	Population In 1851. Persons.	Population In 1861. Males.	Population In 1861. Females.	Population In 1861. Total.	Houses In 1841. Number.	Houses In 1851. Number.	Houses In 1861. Inhabited.	Houses In 1861. Uninhabited.	Houses In 1861. Building.	Houses In 1861. Total.	Valuation Poor Law Valuation in 1851.	Valuation General Valuation in 1861.
	A. R. P.												£ s. d.	£ s. d.
RATHSARAN P.—*con.*														
Kylecmullaun,	146 2 36	80	77	25	28	53	12	12	11	.	.	11	85 10 0	89 10 0
Lyrage,	280 3 4	144	53	30	19	49	21	9	8	1	.	9	178 17 0	161 2 0
Mountoliver,	59 1 12	45	17	10	13	31	0	2	4	.	.	4	59 0 0	58 15 0
Oldtown,	98 2 20	41	56	26	19	45	8	10	10	.	.	10	47 5 0	48 5 0
Park,	110 0 3	53	55	5	8	13	9	10	3	.	.	3	85 8 0	81 10 0
Rathsaran Glebe,	183 1 17	96	55	19	27	46	13	12	12	1	.	13	154 13 0	154 4 0
Rossmore,	435 3 3	39	29	16	14	30	5	5	5	.	.	5	259 10 0	260 0 0
Total,	2,291 0 22	965	678	236	237	473	158	110	92	2	.	94	1,536 5 0	1,540 17 0
SKIRK P.:														
Ballyglass,	85 2 10	10	.	.	.	.	1	.	.	.	.	.	33 15 0	38 15 0
Ballymeelish,	228 3 3	38	30	16	15	34	6	5	5	.	.	5	224 5 0	224 11 0
Ballyquand Glebe,	203 0 0	146	114	52	65	117	25	22	24	.	.	24	164 10 0	164 5 0
Castlequarter,	187 2 35	71	33	15	13	33	10	7	5	.	.	5	143 10 0	143 15 0
Clonageoden,	316 2 36	97	60	33	27	60	19	18	13	.	.	13	162 3 0	163 15 0
Cloulahy Corporation-land,	41 0 19	8	13	8	3	11	1	1	1	.	.	1	27 0 0	29 10 0
Corporationland, 1st *Division*,	7 1 31	12	.	.	.	.	2	.	.	.	.	.	6 10 0	6 10 0
Corporationland, 2nd *Division*,	9 3 10	7	3	1	2	3	1	1	1	.	.	1	8 15 0	8 15 0
Corporationland, 3rd *Division*,	16 0 13	8	8	4	2	6	1	1	1	.	.	1	12 5 0	12 5 0
Carraghmore,	325 1 25	12	14	1	2	3	2	4	1	.	.	1	238 0 0	235 0 0
Erris or Skirk Glebe,	105 0 8	39	28	13	25	43	8	5	6	.	.	6	75 10 0	75 0 0
Garranmaconly,	789 0 25	207	156	61	50	119	45	21	17	1	.	18	321 0 0	349 10 0
Kiltadooley,	222 1 8	7	41	32	19	51	1	3	8	.	.	8	135 15 0	136 10 0
Killasseestin,	199 1 37	120	87	20	24	44	19	16	10	.	.	10	151 10 0	143 10 0
Newtown or Skirk,	599 1 20	194	107	38	32	70	33	20	11	.	.	11	419 10 0	410 15 0
Total,	3,337 0 6	1,056	696	299	295	594	174	127	103	1	.	104	2,129 18 0	2,175 12 0

BARONY OF CLARMALLAGH.

ABBEYLEIX P., part of:														
Baggottspark,	95 3 34	.	.	.	.	.	.	.	.	.	.	.	39 0 0	39 10 0
Coolcorberry,	15 3 24	.	.	.	.	.	.	.	.	.	.	.	7 10 0	7 0 0
Dunmore,	206 3 6	36	44	24	21	45	5	4	8	.	.	8	105 1 0	162 10 0
Graceswood,	180 3 36	61	31	14	9	23	9	5	5	.	.	5	82 8 0	87 5 0
Kyle,	435 3 36	153	112	52	60	112	25	20	17	.	.	17	221 0 0	209 13 0
Parkbawn,	60 0 11	31	14	5	4	9	5	2	2	.	.	2	51 0 0	43 10 0
Stewartsgrove,	115 0 32	6	29	2	3	5	1	2	2	.	.	2	14 0 0	52 1 0
Watercastle,	204 1 7	126	83	46	45	91	20	17	13	.	.	16	151 10 0	169 10 0
Total, (e)	1,475 0 26	413	309	143	142	285	85	50	58	.	.	50	671 10 0	790 19 0
AGHABOE P., part of:														
Aghaboe,	306 1 39	32	10	4	3	7	7	5	2	1	.	3	311 5 0	306 10 0
Aaster,	40 0 23	14	6	2	2	4	8	1	1	.	.	1	25 0 0	25 10 0
Ballycolla,	373 0 36	157	138	31	20	59	27	25	10	1	.	11	231 4 0	215 5 0
Ballycuddahy,	231 1 28	179	120	42	36	78	30	23	15	1	.	16	143 2 0	134 5 0
Ballygarvan Glebe,	298 0 31	123	66	35	30	65	16	0	11	.	.	11	107 12 0	128 10 0
Ballygeehin, Lower,	523 0 35	88	61	35	32	67	16	12	11	.	.	11	253 10 0	255 12 0
Ballygeehin, Upper,	402 3 10	55	56	25	27	52	10	12	13	.	.	13	195 3 0	216 10 0
Ballygowdan,	64 0 32	47	31	17	11	28	9	6	5	.	.	5	46 15 0	58 11 0
Ballyhimode,	93 3 5	6	15	6	6	12	2	3	2	.	.	2	52 5 0	52 5 0
Ballyowen,	99 2 25	28	15	13	13	20	6	4	4	.	.	4	68 19 0	59 0 0
Baunbrack,	63 0 20	20	15	3	1	4	2	2	1	1	.	2	39 0 0	67 0 0
Baunoge,	91 0 28	15	12	6	3	9	2	2	2	.	.	2	56 0 0	56 3 0
Boherard,	491 2 19	220	188	47	65	112	32	33	20	.	.	20	289 10 0	287 0 0
Carrowreagh,	293 2 12	58	49	12	14	28	12	11	3	1	.	7	183 15 0	365 10 0
Chapelhill,	3 2 0	.	3	.	.	.	.	1	.	.	.	.	2 5 0	2 5 0
Coolbally,	434 3 19	44	50	33	25	58	8	10	9	.	.	9	247 3 0	253 0 0
Coolfin,	56 1 38	15	3	2	2	4	3	1	1	.	.	1	35 0 0	34 0 0
Corraun,	752 0 13	144	87	42	33	81	22	18	15	.	.	15	534 9 0	537 3 0
Cross,	209 3 11	28	14	8	10	18	4	3	3	.	.	3	198 5 0	197 10 0
Cruell,	199 2 13	16	11	3	5	8	3	2	2	.	.	2	145 10 0	111 5 0
Cuffsborough,	495 2 2	112	75	45	35	80	25	16	15	.	.	15	336 2 0	399 18 0
Dairyhill,	426 3 2	120	51	27	23	50	17	10	10	.	.	10	277 3 0	278 10 0

(e) The remainder of the parish of Abbeyleix is in the baronies of Cullenagh and Maryborough, West, and in the barony of Fassadinin, county of Kilkenny; the entire parish, including the inmates of Public Institutions, contains 4,321 persons.

Printed image digitised by the University of Southampton Library Digitisation Unit

Parishes, Townlands, and Towns.	Area.	Population: In 1841. Persons.	Population: In 1851. Persons.	Population: In 1861. Males.	Population: In 1861. Females.	Population: In 1861. Total.	Houses: In 1841. Number.	Houses: In 1851. Number.	Houses: In 1861. Inhabited.	Houses: In 1861. Uninhabited.	Houses: In 1861. Building.	Houses: In 1861. Total.	Valuation: Poor Law Valuation in 1851. £ s. d.	Valuation: General Valuation in 1861. £ s. d.
	A. R. P.													
AGHABOE P., pt. of—*con.*														
Dalligabaun,	166 2 38	16	15	5	4	9	2	3	1	.	.	1	76 5 0	74 15 0
Farranaglish Glebe,	177 1 20	70	42	19	21	40	11	8	7	.	.	7	107 8 0	116 17 0
Fearagh,	81 1 15	9	10	4	2	6	1	1	1	.	.	1	49 0 0	50 10 0
Friarsland,	144 1 9	.	.	.	.	.	.	.	.	.	.	.	153 0 0	158 0 0
Garryduff,	295 3 24	129	113	48	43	91	20	16	18	.	.	18	126 0 0	122 0 0
Gortnaclea,	372 2 33	156	77	34	34	68	25	16	12	1	.	13	241 3 0	211 8 0
Gortnagroagh,	61 2 11	27	13	13	12	25	4	3	4	.	.	4	39 2 0	27 10 0
Grantstown,	23 2 26	5	3	2	3	5	1	1	1	.	.	1	17 15 0	17 15 0
Keelough Glebe,	220 1 10	93	72	39	32	71	15	15	13	.	.	13	135 15 0	351 14 0
Kildallig,	51 0 36	.	15	7	5	12	.	2	1	.	.	1	18 10 0	18 10 0
Kilminfoyle,	407 0 16	30	16	9	7	16	8	6	4	.	.	4	230 0 0	243 15 0
Kilnaseer,	645 1 23	136	128	50	55	105	21	20	19	.	.	19	458 6 0	477 16 0
Knockamullin,	266 2 37	28	23	13	7	20	4	4	4	.	.	4	137 2 0	171 15 0
Knockfin,	367 0 10	136	115	33	36	69	20	15	13	.	.	13	273 0 0	306 15 0
Kyletilloge,	363 2 5	212	46	13	17	30	38	6	5	.	.	5	172 10 0	173 0 0
Leap,	73 1 33	32	3	1	3	4	8	1	1	.	.	1	47 0 0	52 15 0
Legaun,	76 1 37	43	29	13	15	28	8	6	6	.	.	6	34 10 0	37 0 0
Middlemount,	190 0 9	44	16	10	12	22	5	3	6	.	.	6	113 11 0	113 11 0
Oldglass,	754 2 28	157	113	37	34	71	23	19	15	.	.	15	557 2 0	596 12 0
Palmershill,	201 2 9	46	34	12	12	24	7	7	5	.	.	5	145 15 0	145 0 0
Park,	121 2 0	75	32	14	19	33	14	14	7	.	.	7	76 16 0	134 4 0
Skeagh,	326 0 31	16	4	4	7	11	2	1	1	.	.	1	295 0 0	295 0 0
Springfield, or Knockkyle,	396 2 20	116	72	40	36	76	24	19	15	.	.	15	264 2 0	241 10 0
Tinnaragh,	23 2 29	5	7	.	.	.	1	1	.	.	.	.	12 5 0	12 5 0
Tinnarnheen,	180 0 23	35	26	20	11	31	5	5	6	.	.	6	76 0 0	82 2 0
Tintore,	131 2 37	40	17	6	5	11	6	3	2	.	.	2	133 0 0	101 18 0
Tooreagh,	24 3 26	.	.	2	1	3	.	.	1	.	.	1	13 15 0	14 5 0
	12,192 1 3	3,189	2,182	886	843	1,729	529	404	326	6	.	332	7,877 3 0	8,533 18 0
Ballycolla T.,	.	168	166	96	105	201	50	37	47	4	.	51	.	.
Total, (a)	12,192 1 3	3,357	2,348	982	948	1,930	567	441	373	10	.	383	7,077 3 0	8,533 18 0
AGHMACART P.:														
Addergoole,	183 1 16	36	27	11	11	22	7	5	5	.	.	5	160 16 0	67 10 0
Aghmacart,	481 3 9	187	156	50	53	103	27	26	17	3	.	20	379 4 0	452 12 0
Ballyboodia,	472 3 17	213	153	65	61	146	34	28	25	1	.	26	177 14 0	210 17 0
Ballykeely,	768 1 15	289	198	59	54	113	44	30	10	1	.	19	391 13 0	421 15 0
Ballynevin,	267 3 32	71	56	26	22	48	14	13	11	1	.	12	114 10 0	151 15 0
Barrackquarter, or Ross,	160 1 24	76	52	21	14	35	13	11	7	.	.	7	52 1 0	75 15 0
Braccas,	87 0 25	111	118	46	40	86	23	23	17	1	.	18	40 17 0	46 13 0
Bunlacken,	213 3 1	66	44	16	18	34	8	7	6	.	.	6	71 15 0	93 10 0
Camaonswood,	262 3 20	129	103	35	44	79	22	20	15	2	.	17	142 12 0	150 0 0
Castlequarter,	133 1 11	48	42	16	26	42	5	6	7	.	.	7	51 10 0	75 10 0
Craigueavnice,	393 1 32	106	60	26	24	52	18	13	10	1	.	11	181 7 0	197 15 0
Cullahill Mountain,	570 2 14	212	152	54	51	115	29	24	22	.	.	22	204 16 0	199 2 0
Derreen and Carrowreagh,	534 0 8	265	211	80	60	140	44	42	32	2	.	34	224 8 0	240 5 0
Galesquarter,	203 0 25	208	162	70	75	145	34	31	24	2	.	26	112 3 0	141 3 0
Gorteen,	435 3 26	257	177	78	71	149	45	35	30	1	.	31	214 1 0	231 0 0
Kilnaseer,	178 0 19	82	36	13	17	35	14	9	9	.	.	9	101 0 0	95 10 0
Knocknagrally, or Killenny Beg,	130 3 33	30	24	4	6	10	5	5	2	.	.	2	45 0 0	71 10 0
Maynebog,	172 3 20	89	67	24	18	42	16	12	7	.	.	7	89 13 0	107 14 0
Newtown,	342 2 15	261	129	50	51	101	51	24	19	1	.	23	514 0 0	540 13 0
Oldtown,	764 3 27	264	87	37	38	75	47	18	12	1	.	13	407 1 0	447 15 0
Parknahown,	415 0 32	74	49	32	30	62	12	9	10	.	.	10	212 13 0	222 1 0
Raheecleagh,	387 1 29	77	52	20	13	33	8	8	5	.	.	5	162 0 0	172 10 0
Rapla,	367 2 10	171	68	47	50	97	25	10	14	.	.	14	192 17 0	234 0 0
Scrub and Glenmacolla,	391 3 36	46	45	9	11	20	8	8	5	.	.	5	127 0 0	136 8 0
Shanbally,	81 2 29	15	14	5	4	9	2	2	1	.	.	1	36 0 0	44 0 0
Spaquarter,	177 0 25	30	30	13	8	20	5	4	4	.	.	4	54 9 0	84 15 0
Toberboe, or Killenny Mure,	621 1 18	226	171	59	69	128	40	36	30	1	.	31	276 4 0	342 8 0
Total,	9,600 3 5	3,607	2,483	966	968	1,956	600	461	364	21	.	385	4,709 9 0	5,274 9 0
AHARNEY P., part of:														
Aharney,	608 3 27	195	143	62	53	115	32	23	21	.	.	21	346 9 0	432 5 0
Archerstown,	734 3 8	276	106	22	25	47	52	27	13	.	.	13	365 14 0	414 18 0
Ballykeely,	48 3 32	47	15	5	7	12	8	3	2	.	.	2	28 5 0	33 15 0
Total, (p)	1,392 2 27	516	264	89	85	174	92	53	36	.	.	36	740 8 0	880 18 0

(a) The remainder of the parish of Aghaboe is in the barony of Clandonagh; the entire parish, including the inmates of Public Institutions, contains 3,502 persons.
(p) The remainder of the parish of Aharney is in the barony of Galmoy, county of Kilkenny; the entire parish contains 1,302 persons.

Printed image digitised by the University of Southampton Library Digitisation Unit

COUNTY.

Parishes, Townlands, and Towns.	Area.	Population In 1841 Persons.	Population In 1851 Persons.	Population In 1861 Males.	Population In 1861 Females.	Population In 1861 Total.	Houses In 1841 Number.	Houses In 1851 Number.	Houses In 1861 Inhabited.	Houses In 1861 Uninhabited.	Houses In 1861 Building.	Houses In 1861 Total.	Valuation Poor Law Valuation in 1851.	Valuation General Valuation in 1861.
	A. R. P.												£ s. d.	£ s. d.
ATTANAGH P., part of:														
Ballymuntinlin,	38 3 24	5	14	7	8	15	1	2	2	.	.	2	22 0 0	31 3 0
Glebe,	71 3 34	61	71	20	23	43	9	13	6	3	.	9	94 1 0	88 15 0
Grenan,	519 2 36	70	47	43	32	75	12	9	13	1	.	14	278 19 0	301 3 0
Total, (q)	630 2 14	136	132	70	63	133	22	24	21	4	.	25	395 0 0	421 1 0
BORDWELL P., part of:														
Beckfield, South,	4 3 39	.	.	.	.	.	.	.	.	.	.	.	2 5 0	2 5 0
Bordwell, Big,	180 2 12	39	41	13	10	23	9	8	5	.	.	5	129 17 0	129 17 0
Bordwell, Little,	80 2 9	25	30	22	22	44	4	5	6	.	.	6	69 15 0	69 3 0
Chapelhill,	104 2 19	66	35	11	19	30	14	8	7	2	.	9	66 5 0	70 0 0
Coolfin,	271 3 0	36	53	17	25	42	12	7	7	1	.	8	196 2 0	196 3 0
Court,	149 2 38	21	16	9	7	16	2	2	2	.	.	2	133 15 0	132 5 0
Curragh,	190 2 26	27	47	6	6	12	4	7	2	.	.	2	111 8 0	110 0 0
Garrynaska,	44 0 30	10	6	1	4	5	2	2	1	.	.	1	23 5 0	23 10 0
Grantstown,	472 2 32	149	172	45	51	96	27	25	18	.	.	18	415 13 0	412 10 0
Kilbreedy,	421 0 33	134	121	36	43	79	28	22	15	.	.	15	311 15 0	307 4 0
Oldglass,	172 1 35	107	57	21	27	48	19	0	10	1	.	11	142 15 0	141 10 0
Rahandrick, Lower,	96 0 8	40	6	1	2	3	8	1	1	.	.	1	57 4 0	57 4 0
Rahandrick, Upper,	299 2 0	75	26	15	14	29	11	3	5	.	.	5	162 2 0	161 19 0
Shanvaghey,	184 3 8	111	27	6	3	9	19	4	2	.	.	2	110 10 0	111 15 0
Tinnaragh,	16 3 12	14	8	6	10	16	2	2	3	.	.	3	11 10 0	11 15 0
Total, (r)	2,690 2 30	904	645	209	243	452	156	105	84	4	.	88	1,952 1 0	1,942 0 0
COOLKERRY P., part of:														
Coolacurragh,	263 2 5	82	31	3	5	8	13	5	2	.	.	2	175 19 0	171 2 0
Coolkerry,	490 0 23	127	94	33	37	70	20	17	12	1	.	13	451 1 0	443 10 0
Graugueenossy,	162 1 32	59	51	23	18	41	9	9	7	1	.	8	146 17 0	161 17 0
Middlemount, or Ballyvoghlaun,	434 0 22	117	115	69	66	135	17	15	22	1	.	23	352 8 0	349 3 0
Turfarney,	255 1 4	72	37	2	4	6	10	8	2	.	.	2	197 0 0	200 15 0
Total, (s)	1,615 2 6	457	328	130	130	260	69	54	45	3	.	48	1,323 5 0	1,326 7 0
DURROW P., part of:														
Capponellan,	429 0 37	83	40	14	18	32	11	7	6	.	.	6	177 16 0	210 10 0
Castledurrow Demesne,	829 1 22	57	79	15	20	35	6	10	7	.	.	7	540 0 0	590 10 0
Castleview,	67 1 32	25	8	6	5	11	4	2	4	.	.	4	66 4 0	73 5 0
Castlewood,	337 0 56	102	88	34	35	68	19	17	13	2	.	15	247 2 0	233 15 0
Clonageera,	110 2 18	27	20	4	4	8	4	2	1	.	.	1	60 0 0	102 0 0
Coolcorberry,	52 3 7	3	.	.	.	.	1	.	.	.	.	.	40 0 0	27 0 0
Coolnabehy,	128 0 35	88	84	.	.	.	17	20	.	.	.	.	74 4 0	67 15 0
Course,	264 1 31	18	65	18	17	35	2	13	6	1	.	7	302 0 0	344 0 0
Dunmore,	446 3 39	59	30	8	6	14	7	6	3	.	.	3	314 5 0	336 2 0
Durrow Townparks,	721 3 36	240	195	139	135	274	48	44	61	4	.	65	1,094 1 0	1,286 10 0
Fermoyle,	131 0 0	45	20	11	12	23	7	2	2	.	.	2	52 7 0	75 18 0
Glebe,	31 0 35	6	.	.	.	.	1	1	.	.	.	.	30 5 0	28 0 0
Grenan,	494 3 24	112	91	31	34	65	15	14	11	1	.	12	256 14 0	261 0 0
Knocknoran,	476 2 2	205	85	10	18	28	35	10	7	1	.	8	160 5 0	221 0 0
Kylebeg,	514 0 9	67	44	20	25	45	10	6	6	.	.	6	158 8 0	165 12 0
Longknamuck,	4 3 17	23	.	.	.	.	5	.	.	.	.	.	4 5 0	5 0 0
Moyne,	287 1 27	25	34	8	13	21	4	6	4	.	.	4	220 0 0	233 0 0
Rath,	215 3 34	30	32	7	17	24	4	4	4	.	.	4	106 6 0	125 0 0
Stewartsgrove,	19 1 25	.	.	.	.	.	.	.	.	.	.	.	47 0 0	18 0 0
Swan,	96 0 36	44	23	10	12	30	5	4	5	1	.	6	78 9 0	85 8 0
Tinwear,	406 0 7	178	101	15	13	28	28	21	7	.	.	7	216 13 0	209 5 0
	5,859 3 29	1,436	989	357	384	741	233	189	147	10	.	157	4,246 11 0	4,693 5 0
Durrow T.,	.	1,318	1,085	398	471	869	275	231	170	8	.	178	.	.
Total, (t)	5,859 3 29	2,754	2,074	755	855	1,610	508	420	317	18	.	335	4,246 11 0	4,693 5 0
ERKE P., part of:														
Ballinfrase,	292 3 10	78	16	11	11	22	14	5	4	2	2	8	192 14 0	190 0 0
Graiguenagarran,	313 0 30	124	79	26	25	51	28	14	9	.	.	9	199 3 0	190 14 0
Graiguecard,	397 0 1	103	63	32	30	62	17	12	8	1	.	9	245 6 0	244 6 0
Levally,	345 1 15	38	23	7	7	14	4	4	3	1	.	4	223 0 0	282 15 0
Srah,	532 1 8	109	86	29	30	59	15	10	8	.	.	8	398 13 0	395 3 0
Srahbaun,	226 2 4	141	130	40	47	87	25	23	16	.	.	16	141 18 0	136 8 0
Srahlengh,	197 0 28	54	29	24	35	59	10	6	10	.	.	10	127 4 0	126 0 0
Total, (u)	2,304 1 16	647	434	169	185	354	185	74	53	4	2	64	1,537 10 0	1,525 6 0

(q) The remainder of the parish of Attanagh is in the barony of Fassadinin, county of Kilkenny; the entire parish contains 553 persons.
(r) The remainder of the parish of Bordwell is in the barony of Clandonagh; the entire parish contains 471 persons.
(s) The remainder of the parish of Coolkerry is in the barony of Clandonagh; the entire parish contains 260 persons.
(t) The remainder of the parish of Durrow is in the barony of Galmoy, county of Kilkenny; the entire parish contains 1,759 persons.
(u) The remainder of the parish of Erke is in the barony of Clandonagh, and in the barony of Galmoy, county of Kilkenny; the entire parish contains 2,629 persons.

Printed image digitised by the University of Southampton Library Digitisation Unit

Parishes, Townlands, and Towns.	Area.	Population In 1841.	Population In 1851.	Population In 1861. Males.	Population In 1861. Females.	Population In 1861. Total.	Houses In 1841 Number.	Houses In 1851. Number	Houses In 1861. Inhabited.	Houses In 1861. Uninhabited.	Houses In 1861. Building.	Houses In 1861. Total	Valuation Poor Law Valuation in 1851	Valuation General Valuation in 1861.
	A. R. P.	Persons	Persons.										£ s. d.	£ s. d.
GLASHARE P., pt. of: (v)														
Gorteennahilla,	432 1 27	18	21	7	12	19	2	3	3	.	.	3	270 0 0	290 0 0
KILDELLIG P.:														
Brocka,	53 2 33	102	27	7	11	18	10	7	7	.	.	7	30 16 0	30 13 0
Garryduff,	143 0 34	29	40	9	6	15	7	7	3	.	.	3	73 9 0	72 10 0
Kildellig,	1,054 1 1	211	119	42	49	91	31	17	16	1	.	17	835 12 0	1,007 2 0
Total,	1,251 0 28	342	192	58	66	124	56	31	26	1	.	27	939 17 0	1,110 5 0
KILLERMOGH P.:														
Ballycolla,	52 1 36	29	0	3	6	9	5	1	2	.	.	2	30 0 0	29 5 0
Ballycolla Heath,	265 3 20	109	15	5	5	10	19	3	3	1	.	4	124 0 0	125 6 0
Ballygauge-Beg,	341 3 34	83	32	15	8	23	11	4	4	.	.	4	127 14 0	115 2 0
Ballygauge-More,	319 1 6	101	56	21	14	35	16	10	6	.	.	6	160 10 0	179 0 0
Geel,	162 3 21	22	4	8	8	16	5	1	1	.	.	1	80 0 0	96 10 0
Goolderry,	458 2 19	255	153	71	72	143	44	32	37	1	.	38	200 15 0	269 10 0
Killermogh,	266 2 24	163	42	7	9	16	34	7	3	.	.	3	132 0 0	168 15 0
Park,	15 2 0	.	.	.	.	.	.	.	.	.	.	.	11 0 0	9 16 0
Rathmakelly Glebe,	197 2 6	110	93	40	52	92	25	19	16	1	.	17	124 19 0	143 5 0
Tantore,	664 0 30	242	140	56	51	107	38	26	21	.	.	21	407 3 0	471 17 0
Total,	2,764 3 36	1,114	549	226	225	451	197	103	93	3	.	96	1,398 1 0	1,668 6 0
RATHDOWNEY P., pt. of:														
Ballydavin,	102 1 23	93	64	24	29	53	14	13	9	1	.	10	72 10 0	101 3 0
Rathpiper, North,	6 0 35	35	4	.	.	.	6	1	.	.	.	.	6 10 0	5 15 0
Total, (w)	108 2 10	128	68	24	29	53	20	14	9	1	.	10	79 0 0	107 3 0
ROSCONNELL P., pt. of:														
Ballynafunshin,	64 3 38	68	34	10	13	23	10	7	5	.	.	5	36 16 0	30 4 0
Clorhaun,	209 1 34	102	44	28	21	49	17	8	8	.	.	8	103 7 0	132 1 0
Fermoyle,	198 1 5	118	57	29	18	47	19	11	9	.	.	9	110 0 0	120 14 0
Grenan,	139 1 36	60	47	21	15	36	10	10	5	.	.	5	84 0 0	86 0 0
Gurraun,	240 1 15	41	46	20	19	39	9	8	9	.	.	9	103 16 0	116 0 0
Raheenduff,	207 0 15	54	36	15	18	33	0	4	4	.	.	4	115 7 0	124 10 0
Rosconnell Glebe,	155 0 11	35	29	10	18	28	6	5	5	.	.	5	107 0 0	86 10 0
Total, (x)	1,214 2 34	478	293	133	117	250	77	53	45	.	.	45	600 8 0	703 19 0

BARONY OF CULLENAGH.

ABBEYLEIX P., part of:														
Abbeyleix Demesne,	1,321 3 14	194	128	49	71	120	25	16	20	2	.	22	629 12 0	827 10 0
Ballymaddock,	452 2 37	260	129	48	67	115	42	30	21	.	.	21	232 7 0	267 8 0
Ballymullen,	1,003 0 23	311	87	41	35	76	49	19	16	.	.	16	426 11 0	479 5 0
Ballytarsna,	465 3 30	169	96	46	42	88	33	20	18	.	.	18	236 10 0	287 5 0
Blackhills,	201 1 17	143	67	33	35	68	23	15	12	.	.	12	124 13 0	146 10 0
Boley,	804 0 33	298	199	87	92	179	51	38	31	.	.	31	379 0 0	490 12 0
Brandra,	195 3 2	180	95	41	48	89	31	18	17	.	.	17	92 9 0	100 4 0
Clonkeen,	551 1 28	293	131	68	53	121	45	23	20	.	.	20	249 13 0	280 9 0
Clonoghil,	244 1 25	107	10	5	5	10	17	3	3	.	.	3	103 10 0	99 2 0
Curraghacronneen,	131 3 32	6	15	7	8	15	2	4	3	.	.	3	54 15 0	77 7 0
Derrylahan,	196 0 27	92	57	19	17	36	16	11	8	.	.	8	32 0 0	57 9 0
Grusafollow,	179 2 5	213	93	30	28	50	35	18	14	.	.	14	159 7 0	100 3 0
Ironmills, or Kilrush,	1,543 3 13	401	250	110	101	211	65	46	39	.	.	39	935 4 0	1,016 5 0
Island,	145 0 32	80	23	4	5	9	14	5	3	.	.	3	50 0 0	65 5 0
Killamuck,	195 2 21	151	111	44	51	95	20	22	20	.	2	22	54 2 0	75 3 0
Knapton,	178 1 37	140	47	15	15	30	18	5	4	1	.	5	332 19 0	173 5 0
Knockmanoe,	396 3 38	535	145	61	67	128	98	26	28	2	.	30	605 10 0	867 15 0
Lisbigney,	531 0 12	99	98	45	45	90	13	17	17	.	.	17	339 9 0	369 12 0
Poormansbridge,	277 2 27	93	62	25	19	44	20	10	9	.	.	9	173 4 0	234 10 0
Rathmoyle,	774 1 39	291	204	84	127	211	50	36	41	1	.	42	978 16 0	1,192 3 0
Redhills,	40 1 6	14	13	3	5	8	5	5	3	.	.	3	30 8 0	18 18 0
Tonduff,	704 1 9	442	182	77	78	155	60	35	32	1	.	33	412 10 0	472 13 0
Tullyroe,	713 1 26	564	384	192	210	402	95	95	68	3	.	71	548 3 0	681 3 0
	11,245 3 25	5,070	2,856	1,134	1,224	2,358	833	529	417	10	2	459	7,241 2 0	8,406 0 0
Abbeyleix T.,	.	1,021	1,341	659	693	1,352	131	207	190	13	.	203	.	.
Do *Workhouse*,	.	.	903	88	107	195	.	10	1	.	.	1	.	.
Total, (y)	11,245 3 25	6,091	5,180	1,881	2,024	3,905	964	746	608	23	2	663	7,241 2 0	8,406 0 0

(v) The remainder of the parish of Glashare is in the barony of Galmoy, county of Kilkenny; the entire parish contains 310 persons.
(w) The remainder of the parish of Rathdowney is in the barony of Clandonagh; the entire parish, including the inmates of Public Institutions, contains 3,835 persons
(x) The remainder of the parish of Rosconnell is in the barony of Cullenagh, and in the barony of Fassadinin, county of Kilkenny; the entire parish contains 517 persons.
(y) The remainder of the parish of Abbeyleix is in the baronies of Clarmallagh and Maryborough, West, and in the barony of Fassadinin, county of Kilkenny; the entire parish, including the inmates of Public Institutions, contains 4,321 persons.

Printed image digitised by the University of Southampton Library Digitisation Unit

COUNTY.

Parishes, Townlands, and Towns.	Area.	Population: In 1841. Persons.	Population: In 1851. Persons.	Population: In 1861. Males.	Population: In 1861. Females.	Population: In 1861. Total.	Houses: In 1841. Number.	Houses: In 1851. Number.	Houses: In 1861. Inhabited.	Houses: In 1861. Uninhabited.	Houses: In 1861. Building.	Houses: In 1861. Total.	Valuation: Poor Law Valuation in 1851. £ s. d.	Valuation: General Valuation in 1861. £ s. d.
	A. R. P.													
Ballyroan P.:														
Ballinlough,	134 0 29	44	58	30	20	50	6	11	9	.	.	8	66 15 0	83 1 0
Ballyghshen,	158 0 28	120	57	28	31	59	21	13	12	.	.	12	80 17 0	91 16 0
Ballyheyland,	112 0 39	10	9	6	5	11	2	2	3	.	.	3	60 0 0	49 0 0
Ballyking,	192 0 23	30	29	12	5	17	2	2	2	.	.	2	30 0 0	23 10 0
Ballypickas, Lower, or Bernardsgrove,	207 3 14	68	34	9	10	19	12	8	5	.	.	5	115 3 0	134 18 0
Ballypickas, Upper,	297 3 15	175	111	50	56	106	29	25	25	.	.	25	169 3 0	177 5 0
Ballyroan,	1,335 0 29	545	308	100	104	204	101	74	56	1	.	57	964 7 0	1,218 15 0
Ballyrain,	439 0 37	107	77	42	39	81	20	13	16	.	.	16	151 5 0	213 2 0
Baurree,	30 0 29	21	.	.	.	.	3	.	.	.	.	.	63 0 0	45 5 0
Cashel,	884 0 0	200	127	51	60	111	37	31	25	.	.	25	282 15 0	391 5 0
Cloncullane,	397 3 22	95	52	23	16	39	10	11	9	.	.	8	142 6 0	206 1 0
Clontycoe,	244 2 27	24	14	10	12	22	2	2	3	.	.	3	118 8 0	112 10 0
Cruheen,	600 1 12	329	224	67	74	141	56	43	27	.	1	28	259 10 0	355 5 0
Cullenagh,	1,531 0 11	449	202	93	73	166	75	41	31	.	.	31	698 19 0	868 15 0
Derryfore,	269 3 15	76	47	20	21	41	12	13	10	.	.	10	115 12 0	120 12 0
Doeary,	977 1 16	120	75	34	31	65	18	11	11	.	.	11	417 0 0	490 17 0
Drumasheilig,	324 3 38	107	71	30	22	52	18	13	10	.	.	10	168 14 0	219 3 0
Kilvahan,	44 2 39	.	29	9	4	13	.	6	4	1	.	5	26 0 0	26 0 0
Mountcagle,	124 2 15	51	33	11	15	26	9	7	7	.	.	7	61 7 0	62 8 0
Pass,	229 3 12	9	50	23	26	49	1	7	7	.	.	7	93 14 0	145 0 0
Rahanavannagh,	596 3 17	205	139	55	54	109	34	25	19	.	.	19	327 4 0	300 10 0
Raheenabrogue,	290 0 26	182	120	49	38	87	34	23	18	.	.	18	121 16 0	150 14 0
Tullore,	199 2 28	66	56	24	16	40	9	9	8	.	.	8	98 5 0	116 13 0
	9,682 0 1	3,032	1,922	776	732	1,508	517	390	317	2	1	320	4,687 0 0	5,792 5 0
Ballyroan T.,	.	657	430	212	180	400	137	97	81	.	1	82	.	.
Abbeylix *Auxiliary Workhouse*,	.	.	130	.	.	.		1	.	.	.	.	.	.
Total,	9,682 0 1	3,689	2,482	993	920	1,908	654	488	398	2	2	402	4,687 0 0	5,792 5 0
Clonenagh and Cloughkeen P., part of:														
Boley, Lower,	425 3 14	260	121	51	62	113	43	24	22	1	.	23	189 10 0	228 8 0
Monotengle,	348 0 9	90	129	68	57	125	16	23	20	.	.	20	225 13 0	276 8 0
Total, (x)	773 3 23	350	250	119	119	238	59	47	42	1	.	43	415 3 0	504 14 0
Dysartgallen P.:														
Aghnacross,	397 3 11	161	110	54	51	105	23	20	17	.	.	17	273 0 0	254 13 0
Ballinakill,	174 0 9	.	24	10	8	18		7	4	1	.	5	462 12 0	650 1 0
Boleybawn,	603 2 15	77	81	36	29	65	12	12	8	.	.	8	372 7 0	366 8 0
Boleybeg,	715 3 1	158	122	49	54	103	26	22	21	.	.	21	426 13 0	446 8 0
Cappanashannagh,	263 3 24	53	37	16	19	35	8	10	6	.	.	8	168 18 0	149 10 0
Clarbarracum,	299 3 26	63	32	17	11	28	8	7	4	.	.	4	151 10 0	157 12 0
Cleanagh,	203 0 24	24	24	10	9	19	3	4	3	.	.	3	108 0 0	93 1 0
Cloghoge,	189 2 10	67	56	22	22	44	12	9	10	.	.	10	95 13 0	123 8 0
Clontycoe,	202 2 26	.	.	.	.	.	.	.	.	.	.	.	95 12 0	103 10 0
Cools, or Lisnagommaun,	63 0 1	26	13	6	6	12	3	2	2	.	.	2	42 17 0	43 13 0
Drumaterril,	330 1 35	83	93	44	44	88	15	26	20	.	.	20	226 18 0	260 8 0
Garrintaggart,	289 2 1	72	49	18	17	35	13	8	6	.	.	6	204 10 0	191 6 0
Glebe,	49 1 17	16	11	3	5	8	2	2	1	.	.	1	50 0 0	59 10 0
Grange,	309 3 14	92	29	13	11	24	14	6	4	.	.	4	155 11 0	170 6 0
Graiguenahown,	1,061 1 24	207	118	57	48	105	33	20	18	1	.	19	441 2 0	440 12 0
Graiguenasmuttan,	845 0 3	171	98	47	49	96	29	22	21	.	.	21	534 19 0	518 16 8
Haywood Demesne,	304 2 30	63	30	25	32	57	13	9	12	.	.	12	236 7 0	259 11 8
Keelagh,	267 3 10	39	97	41	38	79	6	19	14	.	.	14	70 8 0	143 2 0
Kilcrossan,	170 3 3	221	172	86	89	175	41	32	35	.	.	35	150 16 0	183 12 0
Kilnashane,	191 3 24	70	70	34	37	71	12	14	13	.	.	13	109 14 0	118 10 0
Knockardagur,	567 3 15	195	46	14	14	28	32	11	8	1	.	9	353 17 0	234 10 8
Knockhaun,	1,042 0 36	371	279	106	119	225	69	54	43	.	.	43	416 16 0	457 18 0
Lisnagommaun,	179 0 25	23	25	4	5	9	4	3	2	.	.	2	109 15 0	98 10 0
Moat,	570 2 11	172	84	33	22	55	29	13	8	.	.	8	355 16 0	388 5 8
Moneycleare,	38 3 39	44	4	2	4	6	6	2	1	.	.	1	67 2 0	49 6 0
Moyadd,	724 2 7	194	103	18	22	40	32	21	7	2	.	9	336 19 0	368 10 8
Raggettstown,	293 2 14	77	78	40	35	75	15	17	15	.	.	15	194 12 0	242 7 0
Raitab,	430 0 23	63	33	15	10	25	9	4	3	.	.	3	259 0 0	318 15 0
	10,781 0 38	2,302	1,918	920	810	1,630	469	376	306	5	.	311	6,491 4 0	6,931 5 0
Ballinakill T.,	.	1,540	1,109	443	471	914	287	247	185	14	.	199	.	.
Total,	10,781 0 38	4,342	3,027	1,263	1,281	2,544	756	623	491	19	.	510	6,491 4 0	6,931 5 0

(x) The remainder of the parish of Clonenagh and Cloughkeen is in the baronies of Maryborough, East, and Maryborough, West, the entire parish, including the inmates of Public Institutions, contains 11,352 persons.

Printed image digitised by the University of Southampton Library Digitisation Unit

Parishes, Townlands, and Towns.	Area.	Population: In 1841. Persons.	Population: In 1851. Persons.	Population: In 1861. Males.	Population: In 1861. Females.	Population: In 1861. Total.	Houses: In 1841. Number.	Houses: In 1851. Number.	Houses: In 1861. Inhabited	Houses: In 1861. Uninhabited.	Houses: In 1861. Building.	Houses: In 1861. Total.	Valuation: Poor Law Valuation in 1851. £ s. d.	Valuation: General Valuation in 1861. £ s. d.
Fossy, or Timahoe P., part of:	A. R. P.													
Aghadreen,	516 2 11	68	56	28	25	53	8	7	7	.	.	7	200 18 0	193 15 0
Aghoney,	559 2 11	93	62	37	24	61	14	11	11	.	.	11	231 4 0	232 0 0
Ballinaclogh, Lower,	440 2 9	43	39	12	15	27	7	6	5	.	.	5	328 0 0	354 0 0
Ballinaclogh, Upper,	418 2 32	58	38	25	23	48	8	6	9	.	.	9	126 10 0	154 0 0
Ballintlea, Lower,	335 2 39	37	24	9	9	18	6	4	3	.	.	3	208 12 0	265 10 0
Ballintlea, Upper,	279 0 22	33	21	9	10	19	3	2	2	.	.	2	161 7 0	186 10 0
Ballygormill, South,	257 1 29	117	101	36	49	86	17	17	18	.	.	18	160 11 0	162 17 0
Baunogeneely,	536 1 26	132	92	41	45	86	17	18	16	.	.	16	202 9 0	236 9 0
Bawree,	111 3 34	21	10	9	6	15	3	4	3	.	.	3	139 9 0	90 5 0
Clashboy,	163 1 32	14	21	4	5	9	2	3	2	.	.	2	177 2 0	158 15 0
Coolnabacky,	510 2 24	6	21	5	10	15	1	4	2	.	.	2	366 0 0	463 4 0
Esker,	360 1 25	57	51	21	20	41	10	6	7	.	.	7	345 0 0	242 5 0
Fossy, Lower,	245 1 32	52	49	10	18	37	7	7	5	.	.	5	190 10 0	261 16 0
Fossy, Upper,	933 0 37	268	164	70	58	128	42	34	21	.	.	21	248 3 0	295 12 0
Garryglass,	1,210 0 32	392	244	93	101	194	54	41	34	.	.	34	653 2 0	749 8 0
Knockacrin,	339 0 26	66	44	20	19	39	9	5	6	.	.	6	145 16 0	129 15 0
Knockland,	786 3 30	141	96	51	56	107	19	15	17	.	.	17	305 0 0	284 14 0
Kyle,	275 3 34	40	20	13	13	26	6	3	4	.	.	4	133 0 0	199 0 0
Orchard, Lower,	390 2 26	18	29	14	18	32	2	5	5	.	.	5	260 13 0	313 16 0
Orchard, Upper,	91 2 16	41	.	15	13	28	8	.	5	.	.	5	43 5 0	49 10 0
Raheenduff, Big,	319 1 23	89	47	21	22	43	13	7	7	.	.	7	176 13 0	167 0 0
Raheenduff, Little,	171 1 20	15	24	15	10	25	2	4	5	.	.	5	118 0 0	127 0 0
Timahoe,	510 2 8	126	122	30	15	45	24	21	7	.	.	7	354 16 0	504 0 0
	9,953 0 18	1,927	1,374	560	554	1,114	202	230	201	.	.	201	5,418 7 0	5,787 13 0
Timahoe T.,	.	.	.	57	49	106	.	.	20	6	.	26	.	.
Total, (a²)	9,953 0 18	1,927	1,374	657	633	1,290	202	230	221	0	.	227	5,418 7 0	5,787 13 0
Kilcolmanbane P., part of:														
Ballybeyland,	431 2 21	117	61	11	9	20	21	11	3	1	.	4	256 16 0	300 11 0
Kilvahan,	80 2 13	14	.	2	.	2	2	.	1	.	.	1	60 10 0	61 0 0
Pass,	126 0 29	43	34	10	12	22	6	5	6	.	.	6	49 0 0	63 15 0
Total, (b²)	638 1 23	174	95	23	21	44	29	16	10	1	.	11	366 8 0	425 6 0
Kilcolmandrack P.:														
Cremorgan,	905 3 26	67	76	18	22	40	10	8	7	1	.	8	679 10 0	581 10 0
Rosconnell P., part of: (c²)														
Moneycleare,	214 0 20	23	12	9	0	18	3	2	2	.	.	2	127 0 0	175 0 0

BARONY OF MARYBOROUGH, EAST.

Borris P.:														
Ballytegan,	192 1 5	86	53	23	14	37	13	7	6	.	.	6	76 5 0	68 10 0
Beland,	118 2 31	.	26	28	29	57	.	3	4	.	.	4	117 15 0	89 18 0
Borris, Great,	529 3 20	120	71	36	28	64	21	16	12	1	.	13	272 5 0	702 15 0
Borris, Little,	419 1 20	32	461	23	37	65*	10	100	12	1	.	13	160 10 0	689 17 0
Clonminam,	156 0 35	.	99	.*	.*	.*	.	21	.	.	.	.	169 5 0	161 3 0
Clonrehee,	567 1 0	124	43	8	17	25	20	8	7	1	.	8	180 5 0	241 12 0
Clonsoghey,	696 2 22	91	62	30	16	46	13	9	9	.	.	9	107 0 0	141 17 0
Coolcorim,	192 3 22	64	43	21	23	44	9	6	6	.	.	6	77 0 0	102 17 0
Curriersbog,	73 2 36	53	23	20	21	41	9	5	10	.	.	10	31 15 0	42 2 0
Dowes,	71 3 25	5	4	3	4	7	1	2	1	.	.	1	35 0 0	36 0 0
Gortcen,	43 1 25	7	2	1	1	2	1	2	1	.	.	1	31 0 0	37 10 0
Knockmoy,	80 3 14	.	44	9	6	15	.	14	7	1	.	8	81 2 8	194 17 0
Knocknagreagh,	419 0 22	150	58	12	14	26	29	10	5	1	.	6	201 5 0	236 10 0
Kyleclonhobert,	283 0 18	64	61	18	24	42	11	10	8	.	.	8	87 0 0	107 6 0
Kylekiproe,	125 3 17	.	385	.*	.*	.*	.	82	.	.	.	.	170 15 0	271 13 0
Kyletalesha,	711 3 26	157	78	28	24	52	29	13	8	.	.	8	194 15 0	237 10 0
Maryborough,	391 1 37	.	.	49	46	95	.	.	25	1	.	26	2,168 15 0	2,705 17 0
Meelick,	99 3 12	188	23	5	5	10	34	6	2	1	.	3	50 5 0	58 3 0
Moneyballytyrrell,	41 1 0	.	3	.	1	1	.	3	1	.	.	1	46 10 0	108 10 0
Rathevon,	158 1 36	63	41	2	4	6	10	6	1	.	.	1	73 10 0	97 5 0
Rathnamanagh,	391 3 33	86	74	46	36	82	15	14	12	1	.	13	185 2 0	495 8 0
Rosleaghan,	309 1 38	62	68	26	40	66	12	14	14	.	.	14	159 5 0	168 18 0
Summerhill, or Agbnalarna,	134 2 18	6	11	5	4	9	2	2	1	1	.	2	80 0 0	86 5 0
Tegher,	331 3 10	135	114	53	54	107	24	21	18	3	.	21	267 5 0	296 7 0
	7,049 1 28	1,493	1,859	453	450	903	206	378	170	12	.	182	5,343 9 6	7,478 10 0

* The townlands of Clonminam, Kylekiproe, and Borris Little (part of), were enumerated as Rural, according to the Census of 1851, and not as part of the town of Maryborough.

(a²) The remainder of the parish of Fossy, or Timahoe, is in the baronies of Maryborough, East, and Stradbally; the entire parish contains 1,366 persons.

(b²) The remainder of the parish of Kilcolmanbane is in the barony of Maryborough, East; the entire parish contains 592 persons.

(c²) The remainder of the parish of Rosconnell is in the barony of Clarmallagh, and the barony of Fassadinin, county of Kilkenny; the entire parish contains 517 persons.

Printed image digitised by the University of Southampton Library Digitisation Unit

COUNTY.

Parishes, Townlands, and Towns.	Area.	Population: In 1841 Persons.	Population: In 1851 Persons.	Population: In 1861. Males.	Population: In 1861. Females.	Population: In 1861. Total.	Houses: In 1841. Number	Houses: In 1851. Number.	Houses: In 1861. Inhabited.	Houses: In 1861. Uninhabited.	Houses: In 1861. Building.	Houses: In 1861. Total.	Valuation: Poor Law Valuation in 1851. £ s. d.	Valuation: General Valuation in 1861. £ s. d.
	A. R. P.													
BORRIS P.—*continued.*														
Maryborough T.,	.	3,633	2,079	1,391	1,544	2,935	619	416	516	25	.	541	.	.
Do. *Gaol*,	.	.	278	26	8	34	.	4	1	.	.	1	.	.
County Infirmary,	.	.	55	30	15	45	.	1	1	.	.	1	.	.
District Lunatic Asylum,	.	.	223	98	67	165	.	4	1	.	.	1	.	.
Total,	7,049 1 28	5,126	4,494	1,998	2,104	4,102	382	803	689	37	.	726	5,343 9 8	7,473 10 0
CLONENAGH and CLONAGHEEN P., part of:														
Ballina,	179 1 10	15	12	3	4	7	3	2	2	.	.	2	36 0 0	41 15 0
Boghlane,	306 3 31	36	29	7	6	13	5	5	3	.	.	3	125 0 0	125 18 0
Cappagh, North,	523 0 36	157	124	57	60	117	27	21	20	.	.	20	128 0 0	183 6 0
Clonbayne,	747 3 13	171	117	70	67	137	32	26	25	.	.	25	243 0 0	707 11 0
Clondarrig,	381 0 20	168	73	63	62	125	35	23	30	.	1	31	151 15 0	192 18 0
Clonrosk,	122 0 17	89	10	5	4	9	16	3	2	.	.	2	79 0 0	71 0 0
Clonrosk, Little,	111 3 33		43	5	4	9		10	2	1	.	3	95 5 0	89 5 0
Cnolnamona,	347 1 21	60	27	14	14	28	13	5	6	.	.	6	94 10 0	101 18 0
Knockmay,	372 3 31	138	44	36	39	75	29	9	17	.	.	17	258 7 6	594 11 0
Pallas, Big,	556 2 10	166	143	60	50	110	32	28	22	.	.	22	206 15 0	337 10 0
Pallas, Little,	389 1 21	37	72	31	30	61	7	11	10	.	.	10	231 5 0	161 0 0
Ross,	656 2 3	127	107	55	46	101	24	22	22	.	.	22	244 5 0	246 11 0
Total, (d²)	4,615 1 16	1,181	839	406	386	792	223	165	161	1	1	163	1,984 2 6	2,352 16 0
DYSARTENOS P., part of:														
Aghnahily,	204 2 9	24	30	15	15	30	5	5	4	1	1	6	65 0 0	63 15 0
Aghnahily Bog,	49 0 11	.	.	.	.	.	.	.	.	.	.	.		50 0 0
Cnolnacarrick,	152 3 14	66	59	22	22	44	11	9	8	.	.	8	81 0 0	100 0 0
Derry,	140 2 36	.	6	1	4	5	.	2	1	.	.	1	82 0 0	64 5 0
Dysart,	773 0 17	229	175	80	85	165	35	29	26	.	.	26	404 10 0	452 13 0
Hophall,	321 1 14	36	23	13	13	26	6	8	3	.	.	5	193 0 0	196 5 0
Lamberton Demesne,	366 1 7	43	12	21	10	31	4	3	4	.	.	4	360 0 0	364 0 0
Laughakeo,	173 0 37	0	9	4	7	11	1	1	1	.	.	1	90 0 0	111 10 0
Park, or Dunamase,	338 2 0	27	23	12	14	26	4	4	5	.	.	5	175 0 0	206 5 0
Total, (e²)	2,523 2 27	433	337	166	170	338	66	59	54	1	1	56	1,450 10 0	1,660 13 0
FOSSY, or TIMAHOE P., part of. (f²)														
Ballygormill, North,	137 2 1	30	29	11	0	20	4	4	4	.	.	4	100 6 0	110 9 0
KILCOLMANBANE P., part of:														
Ballycarnan,	832 2 10	206	175	82	62	144	34	30	26	.	.	26	364 0 0	394 5 0
Ballyknockan,	558 1 27	211	111	68	59	127	34	23	21	.	.	21	261 15 0	333 5 0
Cappoley,	441 3 15	117	57	19	25	44	19	9	8	2	.	8	299 15 0	337 5 0
Kilcolmanbane,	401 1 15	153	107	46	50	92	25	20	14	1	.	15	216 0 0	263 17 0
Meelick,	292 3 22	.	140	65	46	111	.	26	21	2	.	23	264 5 0	255 8 0
Rathleague,	527 3 13	101	66	21	19	40	15	12	9	.	.	9	296 0 0	350 15 0
Total, (g²)	3,054 3 22	788	664	301	247	540	127	120	97	5	.	102	1,703 15 0	1,925 15 0
KILTEALE P., part of:														
Balliuloogh,	210 0 24	42	17	15	14	29	10	5	4	.	.	4	85 0 0	100 10 0
Ballycarroll,	777 2 27	381	275	100	111	211	66	57	38	2	.	40	375 10 0	453 12 0
Greatheath,	274 2 21	.	170	117	127	244		41	53	4	.	57	53 0 0	87 10 0
Heathlodge,	182 0 30	13	14	6	3	9	3	1	1	.	.	1	152 10 0	144 0 0
Kilteale,	121 1 23	17	5	5	8	13	2	2	2	1	.	3	64 10 0	71 10 0
Raheen,	155 1 17	44	15	10	14	24	5	6	5	.	.	5	55 10 0	67 19 0
Raheenahorna,	270 0 30	111	89	27	26	53	21	19	11	.	.	11	120 0 0	194 15 0
Total, (h²)	1,991 2 12	608	585	200	303	503	107	131	114	7	.	121	906 0 0	1,129 10 0
STRADBE P.:														
Ballychider,	191 2 38	100	65	34	31	65	15	11	9	.	.	9	63 10 0	70 4 0
Ballydavis,	934 0 29	607	310	153	130	263	120	63	57	.	.	57	359 0 0	492 0 0
Ballymacken,	284 3 18	146	94	46	40	86	25	17	15	.	.	15	132 15 0	168 10 0
Ballymooney,	337 3 20	146	53	23	24	47	21	12	11	.	.	11	213 15 0	233 10 0
Ballyroon,	167 1 35	116	69	27	24	51	17	16	12	.	.	12	92 0 0	110 15 0
Belladd,	109 0 14	56	34	8	9	17	11	8	4	.	.	4	88 5 0	100 15 0
Derry,	286 2 17	65	46	19	16	35	11	8	6	1	.	7	161 5 0	166 0 0
Derrygarran,	358 2 0	144	104	48	49	97	24	21	17	1	.	18	158 10 0	241 18 0
Eyne,	692 3 29	118	89	36	31	67	20	16	12	.	.	12	352 0 0	383 10 0

(d²) The remainder of the parish of Clonenagh and Clonagheen is in the baronies of Cullenagh and Maryborough, West; the entire parish, including the inmates of Public Institutions, contains 11,352 persons.
(e²) The remainder of the parish of Dysartenos is in the barony of Stradbally; the entire parish contains 1,006 persons.
(f²) The remainder of the parish of Fossy, or Timahoe, is in the baronies of Cullenagh and Stradbally; the entire parish contains 1,366 persons.
(g²) The remainder of the parish of Kilcolmanbane is in the barony of Cullenagh; the entire parish contains 592 persons.
(h²) The remainder of the parish of Kilteale is in the barony of Stradbally; the entire parish contains 943 persons.

Printed image digitised by the University of Southampton Library Digitisation Unit

Parishes, Townlands, and Towns.	Area.	Population: In 1841. Persons.	Population: In 1851. Persons.	Population: In 1861. Males.	Population: In 1861. Females.	Population: In 1861. Total.	Houses: In 1841. Number.	Houses: In 1851. Number.	Houses: In 1861. Inhabited.	Houses: In 1861. Uninhabited.	Houses: In 1861. Building.	Houses: In 1861. Total	Valuation: Poor Law Valuation in 1851.	Valuation: General Valuation in 1861.
	A. R. P.												£ s. d.	£ s. d.
STRANDE P.—*continued.*														
Killeen, or Killeenlynagh,	149 3 39	.	2	2	3	5	.	1	1	.	.	1	31 0 0	231 0 0
Kilminchy,	332 3 22	170	117	50	49	99	38	26	21	.	.	21	254 10 0	293 10 0
Rathbrennan,	141 3 7	53	29	18	11	29	10	6	6	.	.	6	55 0 0	74 5 0
Ratheven,	25 3 6	.	2	25	21	46	.	1	8	.	.	8	14 0 0	17 0 0
Rathleagan,	93 0 20	.	4	18	18	36	.	3	5	.	.	5	33 10 0	46 0 0
Shaen,	1,024 3 29	114	103	50	47	97	16	18	18	.	.	16	592 0 0	865 10 0
Strabae,	575 3 28	154	160	61	53	114	23	24	19	1	.	20	272 0 0	641 15 0
Total,	5,757 2 31	2,002	1,281	618	556	1,174	353	251	221	3	.	224	2,924 0 0	4,336 12 0

BARONY OF MARYBOROUGH, WEST.

ABBEYLEIX P., pt. of:(a) Boston, or Coolballyogan,	144 1 29	49	54	8	10	18	6	10	3	.	.	3	11 0 0	249 0 0
CLONENAGH and CLONAGHEEN P., pt. of:														
Ardlea,	157 0 26	81	51	16	26	42	17	10	9	.		9	74 5 0	95 2 0
Ballycormick,	199 1 23	94	17	20	16	36	14	4	7	.	.	7	63 0 0	83 13 0
Ballylin,	239 2 29	} 56	{ 32	35	26	61	} 12	13	10	.	.	10	34 5 11	56 8 0
Ballylin Demesne,	566 2 0		{ 63	18	21	39		11	9	1	.	10	600 0 0	440 0 0
Ballylin, Upper,	1,757 3 35	270	166	66	65	131	47	41	29	.	.	29	84 15 0	133 4 0
Ballylusk,	410 0 36	127	90	28	47	75	29	15	13	.	.	13	132 5 0	177 10 0
Ballynamuddagh,	444 3 3	104	80	42	31	73	15	13	11	.	.	11	127 13 0	179 4 0
Barkmill,	250 1 27	170	81	31	22	53	28	14	10	.	.	10	60 15 0	139 1 0
Barnadarrig,	310 0 2	113	94	44	51	95	20	16	18	.	.	18	97 3 0	73 16 0
Bawnaree,	173 2 18	9	11	4	2	6	1	2	2	.	.	2	60 0 0	94 0 0
Boley, Upper,	600 0 27	414	252	99	96	195	77	51	42	.	.	42	332 13 0	375 12 0
Briscula,	63 2 25	14	15	2	1	3	3	3	1	1	.	2	19 10 0	24 10 0
Brockra,	844 2 19	352	232	115	125	240	59	50	47	.	.	47	250 15 0	269 10 0
Cameloon,	535 0 35	185	130	52	42	94	32	23	16	1	.	17	136 0 0	200 3 0
Cappagh, South,	483 2 20	130	86	40	40	80	20	16	17	.	.	17	88 0 0	104 10 0
Cappanacleare,	175 1 26	85	114	25	29	54	17	20	10	.	.	10	57 0 0	60 17 0
Cappanacloghy,	574 3 36	260	289	113	107	220	50	57	43	3	.	46	330 15 0	359 10 0
Cappanrush,	309 1 21	189	114	42	46	88	29	23	16	2	.	18	110 0 0	146 10 0
Cavansheath,	212 3 15	155	77	27	29	56	29	21	12	.	.	12	55 0 0	66 13 0
Clonadacasey,	649 2 15	229	174	75	78	153	42	34	27	1	.	28	185 8 0	595 11 0
Clonaddadoran,	1,093 3 15	605	417	167	180	337	110	87	74	3	1	78	460 16 0	623 3 0
Clonagh,	364 3 22	27	14	14	11	25	3	2	4	.	.	4	57 10 0	78 15 0
Clonard, or Cappaloughlin,	1,592 0 19	531	354	201	185	386	92	59	68	.	.	66	572 2 0	1,190 0 0
Clonawcolan,	103 1 12	69	4	3	1	4	12	1	1	.	.	1	35 16 0	49 15 0
Clonbane,	207 3 7	50	37	19	16	35	14	7	8	.	.	8	40 0 0	54 7 0
Clonbarrow,	186 2 9	38	36	12	12	24	6	7	6	.	.	6	131 10 0	134 0 0
Cloncough,	246 1 2	42	19	11	9	20	6	2	4	.	.	4	109 10 0	118 15 0
Cloncourse,	634 2 12	70	59	24	22	46	13	7	10	.	.	10	107 10 0	123 5 0
Cloncullen,	280 2 18	57	45	28	21	49	9	8	8	.	.	8	92 0 0	96 5 0
Clondouglas,	119 3 21	111	37	21	23	44	21	6	8	.	.	8	19 16 0	29 0 0
Clondouglas, or Clonkeen,	253 2 31		71	20	25	45	.	14	10	.	.	10	49 0 0	260 10 0
Clonebark,	697 0 26	202	136	60	57	117	33	27	25	.	.	25	171 10 0	251 18 0
Clonenagh,	513 3 35	117	61	19	20	39	20	16	8	.	.	8	169 10 0	185 15 0
Clonkeen,	1,173 3 34	358	274	124	123	247	72	48	46	.	.	46	230 5 0	725 17 0
Clonrud,	158 0 10	61	58	20	12	32	10	10	7	1	.	8	59 16 0	59 11 0
Clontyglass,	331 2 30	110	69	26	23	49	17	13	11	.	.	11	60 15 0	81 3 0
Clonygowan,	1,276 3 25	285	168	81	87	168	45	30	28	.	.	28	353 10 0	366 3 0
Cloosecullen,	402 0 24	221	136	50	57	107	43	32	24	.	.	24	114 3 0	174 1 0
Colt,	2,682 2 22	589	364	167	146	313	101	70	58	.	.	58	647 3 0	672 19 0
Coole,	225 3 4	83	70	26	25	51	14	11	10	.	.	10	122 18 0	125 10 0
Coolnacartan,	415 3 26	35	9	15	10	25	11	2	4	.	.	4	70 11 0	94 15 0
Corbally,	406 3 14	155	109	41	50	91	20	17	18	1	.	19	164 8 0	164 17 0
Cremoge,	363 3 15	150	125	53	52	105	24	21	21	1	.	22	193 3 0	214 2 0
Deerpark,	741 0 9	234	194	82	87	169	43	35	31	.	.	31	194 15 0	252 5 0
Derrangh,	329 2 39	166	101	43	41	84	29	22	16	.	.	16	119 5 0	143 2 0
Derry Beg,	140 2 29	20	14	0	5	14	3	3	3	.	.	3	25 10 0	31 0 0
Derrykearn,	1,044 3 5	147	69	69	69	138	23	15	23	.	.	23	305 8 0	516 17 0
Derryluskin,	359 2 17	245	144	46	43	89	36	23	15	.	.	15	173 0 0	165 2 0
Derry More,	152 3 10	19	13	12	9	21	2	2	2	.	.	2	36 5 0	35 5 0
Derryroe,	58 3 36	26	17	10	9	19	4	4	3	.	.	3	18 0 0	19 15 0

(a) The remainder of the parish of Abbeyleix is in the baronies of Clarmallagh and Cullenagh, and in the barony of Fassadinin, county of Kilkenny; the entire parish, including the inmates of Public Institutions, contains 4,321 persons.

Printed image digitised by the University of Southampton Library Digitisation Unit

COUNTY.

Parishes, Townlands, and Towns.	Area.	Population					Houses						Valuation	
		In 1841.	In 1851.	In 1861.			In 1841.	In 1851.	In 1861.				Poor Law Valuation in 1861.	General Valuation in 1861.
		Persons.	Persons.	Males.	Females.	Total.	Number	Number.	Inhabited	Uninhabited.	Building.	Total		
	A. R. P.												£ s. d.	£ s. d.
CLONENAGH and CLONAGHEEN P., pt. of—*cont.*														
Doon,	539 2 21	182	146	64	78	139	34	29	26	.	.	26	309 12 0	316 8 0
Dysarthcogh,	436 0 15	350	167	47	38	85	70	32	17	.	.	17	636 9 0	677 9 0
Esker,	272 0 18	100	85	41	38	79	16	16	16	.	.	13	78 0 0	86 6 0
Fatharnagh,	154 0 2	51	27	13	13	26	6	7	7	.	.	7	22 6 0	282 0 0
Forest,	184 0 27	30	20	7	10	17	5	3	2	.	.	2	112 5 0	102 15 0
Forgeland,	151 1 2	33	58	5	11	16	15	9	4	.	.	4	62 0 0	87 0 0
Foxburrow,	161 1 32	17	15	6	7	13	2	2	2	.	.	2	85 0 0	85 8 0
Gorteen,	321 0 13	39	41	19	23	42	7	6	5	.	.	5	60 0 0	67 10 0
Ivy,	1,137 1 27	175	214	70	83	159	26	41	29	1	.	30	256 5 0	330 12 0
Killeany,	1,232 0 31	339	187	51	60	111	60	49	20	4	.	24	685 16 0	762 15 0
Knockanina,	437 3 33	179	165	71	70	141	35	33	27	.	.	27	295 5 0	340 8 0
Knocknakearn,	389 0 3	112	91	39	43	82	22	19	15	1	.	16	109 15 0	129 15 0
Knocks,	160 0 1	245	90	37	38	75	47	18	19	.	.	19	51 15 0	63 8 0
Mountfead,	253 1 35	81	57	23	28	52	11	9	9	.	.	9	112 16 0	127 19 0
Mountrath,	1,166 1 5	490	415	170	189	359	88	93	73	1	.	74	1,914 5 0	2,142 17 0
Oakanaroe,	108 3 23	33	42	9	8	17	4	5	8	1	.	4	40 5 0	52 5 0
Oldtown,	420 1 19	117	84	30	27	57	20	14	10	.	.	10	108 0 0	193 15 0
Omoresforest,	1,074 0 12	477	311	160	149	309	99	59	57	.	1	58	284 10 0	351 16 0
Parkavilla,	170 0 25	90	96	53	42	95	21	18	21	.	.	21	44 9 0	60 8 0
Raheen,	201 3 28	36	7	2	4	6	7	1	1	.	.	1	128 0 0	143 0 0
Redcastle,	510 2 15	266	169	61	61	122	42	34	28	.	.	25	278 15 0	310 15 0
Ringstown,	1,062 3 9	335	222	101	88	189	59	47	88	.	.	35	277 10 0	344 12 0
Roaskelton,	940 2 10	434	300	146	138	284	73	62	56	4	.	60	373 5 0	469 0 0
Rossmore,	162 2 13	119	87	33	22	55	22	21	12	2	.	14	52 0 0	60 4 0
Rossnagad,	201 1 7	27	18	8	6	14	3	2	2	.	.	2	37 5 0	30 10 0
Sconce, Lower,	225 3 17	118	113	40	49	89	22	23	20	.	.	20	85 0 0	88 15 0
Sconce, Upper,	679 0 29	106	110	65	50	115	24	23	21	.	.	21	47 10 0	79 10 0
Scotchrath,	449 2 6	114	127	37	45	82	15	24	17	.	.	17	208 5 0	239 10 0
Shanahoe,	710 1 36	337	242	95	104	199	64	53	38	2	.	40	389 15 0	445 13 0
Springfield,	214 0 14	83	29	31	24	55	14	6	13	.	.	13	91 15 0	96 18 0
Springmount,	165 1 20	22	16	5	9	14	2	1	1	.	.	1	166 0 0	160 0 0
Tarbert,	190 2 17	95	18	20	15	35	14	9	7	2	.	9	79 14 0	97 0 0
Tinnakill,	142 0 23	30	19	12	12	24	5	5	4	1	.	5	86 0 0	116 15 0
Trumra,	1,444 1 2	677	466	207	185	392	128	108	81	1	.	82	390 15 0	1,269 15 0
	41,770 1 10	13,872	9,701	4,141	4,095	8,236	2,447	1,912	1,596	35	2	1,633	15,989 15 0	20,906 14 0
Mountrath T.,	.	3,000	2,079	990	1,090	2,080	557	405	368	21	3	412	.	.
Do. *Fever Hospital*,	.	.	22	2	4	6	.	1	1	.	.	1	.	.
Total, (*)	41,770 1 10	16,872	11,802	5,133	5,189	10,322	3,004	2,318	1,965	56	5	2,046	15,989 15 0	20,906 14 0

BARONY OF PORTNAHINCH.

ARDEA P.:														
Acragar,	647 0 25	511	250	73	97	170	66	54	35	.	.	35	522 5 0	493 14 0
Ballintaggart,	87 0 32	20	13	5	1	6	5	2	1	.	.	1	33 15 0	46 1 0
Ballycrossal,	166 0 0	83	71	32	20	52	15	10	8	.	.	8	78 14 0	95 10 0
Ballyculleabog,	599 0 11	373	.	109	148	257	68	.	46	2	.	48	1,413 9 0	1,320 3 0
Brittas,	327 2 21	70	66	40	28	68	12	11	10	.	.	10	176 0 0	180 3 0
Clonoosney,	141 0 19	97	82	25	27	52	17	15	11	.	.	11	81 10 0	75 16 0
Clonterry,	393 0 9	38	44	26	19	45	8	8	7	1	.	8	166 12 0	186 19 0
Doogans,	439 0 16	229	136	81	45	96	35	21	18	.	.	18	276 17 0	253 13 0
Dehiest,	126 3 21	05	41	13	16	28	8	7	5	.	.	8	66 7 0	77 18 0
Derrycloney,	625 0 2	372	256	100	89	189	68	58	37	.	.	37	266 10 0	325 18 0
Derrydavy,	250 0 34	164	118	41	49	90	24	22	18	.	.	18	81 10 0	119 8 0
Derrygile,	795 1 10	399	268	134	104	238	64	51	46	.	.	46	357 5 0	335 5 0
Killeen, or Killeanlynagh,	400 1 26	56	27	13	0	22	9	5	5	1	.	6	296 11 3	556 0 0
Kilmainham,	468 0 17	483	221	68	73	141	84	45	26	2	.	28	264 10 0	311 14 0
Kilnacash,	154 1 0	30	29	21	13	34	5	5	5	.	.	6	162 11 0	120 8 0
Knightstown, or Balliuriddery,	279 2 11	26	18	8	13	21	7	4	3	.	.	3	218 5 0	181 10 0
Laragh,	88 2 32	4	19	6	8	14	2	3	2	.	.	2	159 10 0	166 10 0
Portnahinch,	175 1 3	67	49	17	15	32	8	8	7	.	.	7	135 15 0	123 15 0
Stronagh,	55 3 18	41	17	6	9	15	7	7	3	.	.	3	36 10 0	39 10 0
Strahard,	625 1 22	270	190	78	71	147	46	49	30	.	.	30	373 1 0	405 15 0
Tinnakill,	300 2 19	198	124	39	29	68	32	22	11	.	.	11	396 3 0	421 16 0
	7,726 0 0	3,803	2,037	903	877	1,785	610	398	334	6	.	340	5,101 10 3	5,329 10 0

(*) The remainder of the parish of Clonenagh and Clonagheen is in the baronies of Cullenagh and Maryborough, East; the entire parish, including the inmates of Public Institutions, contains 11,352 persons.

Printed image digitised by the University of Southampton Library Digitisation Unit

Parishes, Townlands, and Towns.	Area.	Population: In 1841. Persons.	Population: In 1851. Persons.	Population: In 1861. Males	Population: In 1861. Females.	Population: In 1861. Total.	Houses: In 1841. Number.	Houses: In 1851. Number.	Houses: In 1861. Inhabited.	Houses: In 1861. Uninhabited.	Houses: In 1861. Building.	Houses: In 1861. Total	Valuation: Poor Law Valuation in 1851	Valuation: General Valuation in 1861.
	A. R. P.												£ s. d.	£ s. d.
ARDEA P.—*continued.*														
Irishtown T., (*k*)	.	186	.	.	.	.	30	.	.	.	.	.	.	.
Mountmellick T., part of, (*l*)	.	1,396	1,357	456	495	951	239	278	185	8	.	193	.	.
Do. *Workhouse,*	.	.	1,600	197	270	467	.	2	1	.	.	1	.	.
Total,	7,726 0 0	5,485	4,994	1,561	1,642	3,203	879	678	520	14	.	534	5,501 19 3	5,929 10 0
COOLBANAGHER P.:														
Ballykillane,	447 3 22	102	76	40	32	72	15	13	13	1	.	14	206 17 0	454 0 0
Cappakeel,	1,527 2 4	356	307	122	131	253	59	55	43	1	.	44	703 10 0	717 6 0
Cara, or Curraghane,	740 0 27	261	178	54	37	91	45	35	17	.	.	17	325 9 0	363 0 0
Coolagh,	26 0 14	.	.	9	6	15	.	.	3	.	.	3	11 16 0	13 10 0
Coolbanagher,	947 1 36	204	220	115	89	204	36	35	31	.	.	31	475 0 0	550 2 0
Coolnavarnoge and Coolaghy,	1,316 2 7	269	196	80	97	173	40	36	31	1	.	32	666 2 0	1,085 2 0
Cottagefarm,	199 2 9	7	0	2	3	5	2	1	2	.	.	2	130 0 0	129 15 0
Emo Park,	1,945 3 19	150	119	40	40	80	21	20	13	.	.	13	1,184 15 0	1,065 7 0
Greatheath,	150 3 38	.	34	2	2	4	.	5	2	.	.	2	.	8 15 0
Killimy,	360 2 3	257	157	66	60	126	38	26	20	.	.	20	165 15 0	188 10 0
Morett,	1,038 2 7	717	579	263	249	512	120	101	89	5	.	94	963 1 0	1,095 0 0
Total,	9,621 0 26	2,303	1,074	799	736	1,535	381	329	264	8	.	272	4,836 5 0	6,170 16 0
LEA P.:														
Ballintogher,	604 1 25	233	150	74	64	138	39	26	24	.	.	24	308 11 0	396 15 0
Ballynadding,	302 2 2	277	245	45	51	96	55	50	17	.	.	17	144 5 0	179 11 0
Ballybrittas,	914 3 7	345	330	118	137	255	60	70	53	.	.	53	661 0 8	671 0 0
Ballycarroll,	391 3 11	104	66	36	38	74	33	18	14	1	.	15	392 5 0	370 17 0
Ballymerris,	904 3 10	304	352	170	166	336	54	65	63	3	.	66	704 10 8	1,055 17 0
Ballyshanedeff, or The Derries,	018 3 16	88	44	10	13	29	13	13	7	.	.	7	382 10 0	384 16 0
Belm,	257 1 35	45	25	13	20	33	7	5	6	.	.	6	160 0 0	160 15 0
Bellegrove,	702 2 35	75	44	17	15	32	12	7	6	1	1	8	262 5 0	326 0 0
Belnagree,	92 1 29	12	18	6	10	16	2	2	2	.	.	2	52 0 0	53 0 0
Bracklone,	303 0 23	124	103	40	43	83	24	23	17	1	.	18	225 9 0	236 15 0
Clonanny,	418 1 26	121	72	39	24	63	20	11	9	.	.	9	186 9 6	381 10 0
Closeland, or Closeen,	401 1 13	104	90	41	41	82	19	16	14	.	.	14	164 5 0	212 11 0
Cooltroe,	471 1 25	173	110	43	38	81	32	21	16	.	.	16	202 19 0	187 14 0
Cooltedery,	784 0 17	54	143	69	81	150	13	29	30	.	1	31	2,675 10 0	3,649 11 0
Courtwood,	1,740 1 37	470	319	142	123	265	78	56	42	.	.	42	760 17 0	964 2 0
Derryuafanshion,	210 0 13	93	64	31	30	61	14	12	11	.	.	11	82 5 0	310 15 0
Doolough,	206 1 5	74	00	20	19	39	10	10	7	.	.	7	174 0 0	166 0 0
Droughill,	286 0 22	62	48	18	19	37	13	9	9	.	.	9	205 5 0	211 10 0
Fisherstown,	594 2 20	101	162	64	59	123	26	27	19	1	.	20	335 14 0	370 1 0
Garryvacum,	417 0 1	144	63	28	31	59	25	14	12	.	.	12	114 15 0	163 10 0
Graiguavern,	185 1 11	95	56	35	36	71	17	9	13	1	.	14	203 0 0	163 15 0
Inchacooly,	1,271 1 35	160	99	59	53	112	23	17	18	1	.	19	594 6 0	617 18 0
Jamestown, or Ballyteigeduff,	699 1 4	272	205	75	85	160	50	38	33	.	.	33	425 5 0	433 15 0
Kilbracken,	256 1 5	117	34	20	27	47	15	6	6	.	.	6	151 9 0	162 18 0
Kilbride,	625 2 11	351	289	97	92	189	67	56	46	2	.	48	322 12 0	656 10 0
Killaghah,	280 0 0	44	26	17	9	26	3	3	3	.	.	3	143 14 0	166 10 0
Kilmure,	318 2 33	136	131	47	34	81	22	26	18	.	.	18	157 7 0	196 15 0
Kilmullen,	307 2 9	47	36	8	11	19	8	6	3	.	.	3	218 15 0	534 5 0
Lea,	1,097 3 12	365	329	149	148	297	64	61	56	.	.	56	496 3 0	757 10 0
Lough,	473 3 26	104	77	42	28	70	19	13	12	.	.	12	280 10 0	215 10 0
Loughmansland Glebe,	192 0 12	69	56	30	13	43	13	13	9	.	.	9	83 6 0	96 3 0
Rathleash,	322 2 7	67	59	29	24	53	10	9	9	.	.	9	243 0 0	271 15 0
Rathmiles,	179 3 26	63	29	19	19	38	11	5	6	.	1	7	92 10 0	110 5 0
Rathnoushin,	827 3 23	182	104	64	66	130	33	22	22	1	.	23	386 5 0	462 15 0
Tirkogar,	566 3 34	211	189	85	70	163	39	33	33	.	.	33	296 5 0	003 7 0
Tullaghan,	116 0 5	86	83	28	33	61	16	19	14	.	.	14	111 5 0	101 5 0
Ullard, or Controversy-land,	223 3 24	170	90	37	30	75	22	13	16	.	.	16	97 7 0	126 10 0
	18,488 0 31	5,667	4,423	1,071	1,816	3,687	986	835	697	12	3	712	12,470 14 3	16,359 14 0
Ballybrittas T.,	.	136	169	186	95	105	31	25	35	.	.	35	.	.
Portarlington T., part of, (*m*)	.	1,994	1,818	845	863	1,708	345	312	267	18	.	285	.	.
Total,	10 488 0 31	7,797	6,410	2,016	2,774	5,590	1,362	1,172	999	30	3	1,032	12,470 14 3	16,359 14 0

(*k*) The town of Irishtown does not now contain 20 houses; its present population has, therefore, merged in that of the townland of Ballycullenbeg, in which it is situated.
(*l*) The remainder of the town of Mountmellick is in the parish of Rosenallis, barony of Tinnahinch; the entire town contains 3,062 persons.
(*m*) The remainder of the town of Portarlington is in the parish of Clonyhurk, barony of Philipstown, Upper, King's county; the entire town contains 2,581 persons.

Printed image digitised by the University of Southampton Library Digitisation Unit

BARONY OF SLIEVEMARGY.

Parishes, Townlands, and Towns.	Area.	Population In 1841.	Population In 1851	Population In 1861. Males.	Population In 1861. Females	Population In 1861. Total.	Houses In 1841. Number	Houses In 1851. Number	Houses In 1861. Inhabited.	Houses In 1861. Uninhabited	Houses In 1861. Building	Houses In 1861. Total.	Valuation Poor Law Valuation in 1851.	Valuation General Valuation in 1861.
	A. R. P.	Persons.	Persons.										£ s. d.	£ s. d.
CLOYDAGH P., part of: (m²) Clogrenan,	786 0 28	291	207	73	74	147	52	44	24	.	.	24	426 0 0	456 10 0
KILLABBAN P., part of:														
Aghaterry,	90 3 37	105	34	18	17	35	21	5	7	.	.	7	44 15 0	49 5 0
Aghcross,	150 0 28	34	27	6	6	12	4	6	2	1	.	3	105 5 0	116 10 0
Ardough, or Hunts park,	647 0 31	146	75	30	35	65	23	18	12	2	.	14	245 0 0	227 15 0
Ashfield,	1,045 1 13	320	255	111	116	227	50	45	37	.	1	38	950 5 0	752 10 0
Ballickmoyler,	680 0 1	205	152	49	67	116	39	25	16	1	.	17	738 15 0	678 3 0
Ballickmoyler, Upper,	259 3 17	92	34	19	20	39	21	9	9	.	.	9	164 15 0	173 0 0
Ballinrahin,	204 0 29	28	20	1	1	2	4	3	1	.	.	1	220 10 0	187 0 0
Ballyfannan,	237 0 1	32	11	9	9	15	3	3	3	.	.	3	211 15 0	202 8 0
Ballynagall,	717 3 31	214	210	57	60	117	36	40	27	1	.	28	902 0 0	746 2 0
Ballynakill,	688 0 17	315	228	84	80	164	48	44	31	1	.	32	537 15 0	348 10 0
Castletown,	298 0 17	86	73	35	30	65	15	14	11	2	.	13	301 15 0	358 15 0
Clenagh,	399 1 21	66	50	24	12	36	12	7	6	.	.	6	412 10 0	345 15 0
Clonbrock,	914 2 12	1,722	1,050	379	391	770	296	198	145	5	.	150	552 0 0	600 7 0
Clonybecan,	289 2 27	22	10	8	7	15	2	3	3	.	.	3	280 0 0	240 0 0
Coolanagh,	221 1 0	105	75	44	37	81	17	12	14	.	.	14	136 15 0	166 15 0
Cooknewle,	253 0 30	97	74	32	39	71	17	13	10	.	.	10	308 0 0	276 15 0
Coolrain,	63 0 6	.	20	.	.	.	.	3	.	.	.	.	77 15 0	65 10 0
Coombes,	225 2 12	59	46	15	21	36	10	8	0	.	.	0	142 0 0	174 15 0
Cooperhill Demesne,	396 2 20	17	10	5	12	17	3	1	2	.	.	2	531 15 0	477 0 0
Crettyard,	204 0 32	229	183	44	60	104	44	31	16	2	1	19	111 15 0	134 15 0
Drumagh,	304 3 5	226	171	49	41	90	42	30	14	.	.	14	163 0 0	177 0 0
Farnans,	1,596 3 11	1,117	706	248	241	489	196	141	97	3	.	100	348 15 0	990 5 0
Garrendenny,	620 3 35	192	143	56	56	112	34	27	24	1	.	25	250 10 0	255 0 0
Gortahile,	669 0 16	247	174	80	73	153	39	33	26	2	.	30	227 15 0	210 15 0
Gurteen,	303 0 8	170	95	28	28	56	33	29	12	.	.	12	309 0 0	260 5 0
Hollymount,	47 0 19	10	23	5	3	8	2	4	1	.	.	1	46 8 0	39 15 0
Kilcruise,	656 3 1	331	116	52	47	99	57	35	21	.	.	21	336 15 0	352 0 0
Kilgory,	363 0 32	60	74	34	39	73	14	14	13	.	1	14	116 0 0	123 0 0
Killeney,	112 0 12	16	12	10	10	20	5	3	3	.	.	3	94 15 0	79 0 0
Maudenhead,	326 2 31	112	77	40	34	74	22	16	14	.	.	14	238 5 0	292 5 0
Mayo,	677 1 39	268	156	74	62	136	48	23	21	.	.	21	240 0 0	228 15 0
Menaven,	1,004 0 13	307	210	86	87	173	58	44	36	1	.	37	306 15 0	304 10 0
Oldleagh,	222 3 23	114	66	22	23	45	17	14	10	.	.	10	183 5 0	177 0 0
Rathfilly,	304 0 23	16	21	17	17	34	4	5	6	.	.	6	364 0 0	318 0 0
Rossena,	209 1 26	75	55	6	8	14	13	11	2	.	.	2	321 15 0	260 0 0
Rosstillegana,	50 2 17	.	.	.	.	.	.	1	.	.	.	.	39 0 0	46 10 0
Rushes,	393 0 1	320	215	60	70	130	67	42	28	1	.	29	190 0 0	167 0 0
Tinnasragh,	129 3 17	150	89	25	32	57	26	17	12	.	.	12	109 5 0	97 10 0
Tirernan,	444 1 34	141	90	30	36	74	27	22	15	1	.	10	393 15 0	324 5 0
Towlerton,	1,054 2 2	471	280	101	91	192	60	65	38	.	.	38	498 0 0	573 5 0
Turra,	689 1 0	423	198	73	71	144	75	42	30	.	.	30	300 0 0	336 10 0
Woodland, or Garragh,	209 1 5	71	55	19	18	37	11	9	7	.	.	7	114 10 0	123 15 0
	18,705 0 6	8,769	5,704	2,090	2,107	4,197	1,544	1,106	790	24	3	817	12,572 5 0	12,066 12 0
Arless T.,	.	231	159	59	64	123	50	42	33	4	.	37	.	.
Ballickmoyler T.,	.	294	234	100	119	219	52	43	39	2	.	41	.	.
Total, (n²)	18,705 0 6	9,294	6,097	2,249	2,290	4,539	1,646	1,191	862	30	3	895	12,572 5 0	12,066 12 0
KILLESHIN P.:														
Ardateggle,	1,274 1 36	568	305	125	134	259	102	58	49	.	.	49	328 5 0	311 5 0
Ballyharmon,	158 3 26	29	20	8	10	18	5	3	1	.	.	1	171 15 0	170 10 0
Ballyhide,	487 0 10	405	285	44	46	90	67	53	19	.	.	19	427 15 0	457 0 0
Ballykillen,	160 1 17	26	20	4	5	9	4	5	3	.	.	3	213 10 0	170 0 0
Bohernaseer,	89 2 15	50	30	13	15	28	3	5	5	.	.	5	78 15 0	80 0 0
Cappalug,	342 1 16	6	4	6	8	14	1	1	2	.	.	2	263 15 0	259 10 0
Cappanabee,	177 3 12	68	53	18	26	44	17	16	9	1	.	10	193 15 0	167 15 0
Cappanamrogue,	179 1 16	10	1	5	4	9	2	1	1	.	.	1	138 0 0	169 10 0
Clogrenan,	81 2 35	.	23	8	15	23	.	7	5	.	.	5	75 10 0	74 0 0
Clonmore,	180 3 7	118	98	52	56	108	21	25	25	.	.	25	240 10 0	198 10 0
Cloonaleo,	196 3 4	79	22	10	7	17	19	5	4	.	.	4	161 0 0	123 0 0
Coolheary,	149 2 36	10	3	6	5	11	2	1	2	.	.	2	164 10 0	179 8 0
Coolrain,	138 0 35	22	.	13	9	22	4	.	4	.	.	4	164 10 0	144 15 0
Coorlaghna,	398 3 5	153	134	69	79	168	33	26	26	.	.	26	133 0 0	169 15 0
Coornarisha,	221 1 6	85	45	19	14	33	11	7	6	.	.	6	84 15 0	87 0 0
Crossneen,	520 3 20	102	90	35	40	75	18	15	13	.	.	13	709 5 0	602 15 0
Curragh,	185 0 7	21	14	9	8	17	2	1	3	.	.	3	194 0 0	177 15 0
Derrymoyle,	141 3 2	20	14	5	9	14	4	4	3	.	.	3	193 10 0	137 0 0

(m²) The remainder of the parish of Cloydagh is in the baronies of Carlow and Idrone, West, county of Carlow; the entire parish contains 954 persons.
(n²) The remainder of the parish of Killabban is in the barony of Ballyadams; the entire parish contains 6,734 persons.

Printed image digitised by the University of Southampton Library Digitisation Unit

Parishes, Townlands, and Towns.	Area.	Population: In 1841.	Population: In 1851.	Population: In 1861.			Houses: In 1841	Houses: In 1851.	Houses: In 1861.				Valuation: Poor Law Valuation in 1851.	Valuation: General Valuation in 1861.
		Persons.	Persons.	Males.	Females.	Total.	Number.	Number.	Inhabited.	Uninhabited.	Building.	Total.		
	A. R. P.												£ s. d.	£ s. d.
KILLESHIN P.—*con.*														
Garrough,	151 3 1	28	20	9	18	27	5	5	4	.	.	4	205 0 0	173 0 0
Graigue,	622 3 11	129	376	27	45	72	19	71	14	2	.	16	2,025 10 0	2,086 12 0
Harristown,	190 2 26	22	10	3	5	8	3	3	2	.	.	2	218 0 0	159 0 0
Keelogs,	495 1 36	147	82	40	38	78	26	14	13	.	.	13	237 10 0	221 15 0
Killeshin,	715 3 4	299	203	73	71	144	50	43	32	.	.	32	781 0 0	645 0 0
Lambstown,	29 1 10	8	6	3	3	6	1	1	1	.	.	1	36 0 0	37 0 0
Leagh,	442 2 30	79	66	36	37	73	15	13	14	.	.	14	469 10 0	493 5 0
Menure,	106 3 6	37	14	11	6	17	7	3	3	.	.	3	139 15 0	117 0 0
Oldderrig,	343 3 21	119	63	29	37	66	19	14	11	.	.	11	476 10 0	420 5 0
Rathduff,	40 3 17	21	23	5	6	11	5	4	4	.	.	4	40 5 0	35 5 0
Rossmore,	1,734 2 1	343	252	126	122	248	52	41	48	.	.	48	545 10 0	524 0 0
Shanvally,	66 0 24	.	.	.	.	.	.	.	.	.	.	.	81 10 0	78 0 0
Spiegbill,	782 0 21	236	198	74	70	144	41	38	29	.	.	29	663 10 0	496 0 0
Stanney,	110 2 26	6	13	6	5	11	1	1	1	.	.	1	119 0 0	107 0 0
	10,905 1 21	3,286	2,549	611	953	1,864	564	484	356	3	.	359	10,014 10 0	9,210 7 0
Graigue T.,	.	1,675	1,527	743	809	1,552	396	298	308	23	12	343	.	.
Do. *Workhouse*,	.	.	627	.	.	.	.	4	.	.	.	.	.	.
Sleatygraigue T.,	.	317	.	.	.	.	64	.	.	.	.	.	.	.
Total,	10,905 1 21	5,270	4,703	1,654	1,762	3,416	934	786	664	26	12	702	10,014 10 0	9,210 7 0
RATHASPICK P., pt. of:														
Dounane,	1,685 0 22	1,045	655	215	223	438	100	123	84	3	.	87	746 10 0	785 0 0
Slatt, Lower,	396 0 30	222	268	97	114	211	34	47	35	1	.	36	373 0 0	411 2 0
Slatt, Upper,	857 1 3	493	156	93	65	158	82	31	26	.	.	26	421 5 0	384 15 0
	3,436 2 15	1,760	1,079	405	402	807	316	201	145	4	.	149	1,540 15 0	1,580 17 0
Dounane *Fever Hospital*,	.	.	50	.	.	.	.	1	.	.	.	.	.	.
Total, (o²)	3,436 2 15	1,760	1,129	405	402	807	316	202	145	4	.	149	1,540 15 0	1,580 17 0
SHRULE P.:														
Anesville,	174 3 13	10	25	1	2	3	1	3	1	.	.	1	145 0 0	135 0 0
Hollymount,	330 0 35	22	22	21	30	51	2	4	10	.	.	10	351 10 0	341 5 0
Rappa,	146 1 37	30	30	9	10	19	6	7	4	.	.	4	123 10 0	103 0 0
Rathduff,	114 3 5	42	51	14	9	23	6	4	4	.	.	4	95 10 0	89 0 0
Shrule,	166 0 14	52	24	11	18	29	10	5	6	.	.	6	178 5 0	147 0 0
Total,	932 1 24	165	132	56	69	125	25	23	25	.	.	25	893 15 0	815 5 0
SLEATY P.:														
Knockbeg,	228 2 36	27	27	27	2	29	4	1	1	.	.	1	284 15 0	206 10 0
Sleaty,	442 1 13	199	182	73	70	143	36	36	25	.	.	25	531 0 0	441 15 0
Total,	671 0 11	226	209	100	72	172	40	37	26	.	.	26	815 15 0	648 5 0

BARONY OF STRADBALLY.

BALLYADAMS P., part of: (p²)														
Drumnasee,	395 1 1	45	38	19	20	39	7	7	6	.	.	6	184 0 0	225 10 0
CURRACLONE P.:														
Ballyduff,	190 3 28	7	5	3	2	5	1	1	1	.	.	1	86 0 0	92 15 0
Ballykilcavan,	296 0 28	26	19	20	22	42	4	3	6	.	.	6	220 10 0	268 10 0
Ballymanus,	549 0 34	27	52	28	24	52	5	7	7	.	.	7	337 10 0	360 15 0
Bawn,	338 2 34	36	21	15	17	32	7	3	4	.	.	4	168 5 0	229 5 0
Binbawn,	108 2 9	.	.	.	.	.	.	.	.	.	.	.	32 0 0	34 15 0
Blackford,	278 1 11	18	22	13	23	36	2	3	6	.	.	6	154 0 0	172 10 0
Correel,	213 0 12	6	4	1	4	5	1	1	1	.	.	1	100 0 0	95 8 0
Curraclone,	24 0 12	36	2	.	2	2	5	1	1	.	.	1	13 5 0	15 8 0
Garrans,	469 2 29	301	211	53	63	116	79	51	18	.	.	18	183 15 0	208 3 0
Inch,	397 2 16	170	165	80	90	170	28	30	32	.	.	32	212 0 0	254 18 0
Knockphilip,	91 0 19	.	.	.	.	.	.	.	.	.	.	.	56 0 0	60 10 0
Kylebeg,	106 1 32	6	4	2	2	4	1	1	1	.	.	1	45 0 0	60 5 0
Mill Land,	54 1 36	16	11	3	7	15	3	1	2	.	.	2	58 0 0	67 0 0
Monaferrick,	165 2 17	5	23	4	7	11	1	5	2	.	.	2	82 0 0	108 15 0
Park,	241 1 36	3	3	1	1	2	1	1	1	.	.	1	55 0 0	72 0 0
Portree,	119 1 8	.	.	.	.	.	.	.	.	.	.	.	90 0 0	86 0 0
Total,	3,614 3 1	719	572	226	264	492	136	111	92	.	.	82	1,936 15 0	2,208 17 0

(o²) The remainder of the parish of Rathaspick is in the barony of Ballyadams, and in the barony of Fassadinin, county of Kilkenny; the entire parish contains 2,004 persons.

(p²) The remainder of the parish of Ballyadams is in the barony of Ballyadams; the entire parish contains 1,061 persons.

Printed image digitised by the University of Southampton Library Digitisation Unit

COUNTY.

Parishes, Townlands, and Towns.	Area.	Population: In 1841. Persons.	Population: In 1851. Persons.	Population: In 1861. Males.	Population: In 1861. Females.	Population: In 1861. Total.	Houses: In 1841. Number.	Houses: In 1851. Number.	Houses: In 1861. Inhabited.	Houses: In 1861. Uninhabited.	Houses: In 1861. Building.	Houses: In 1861. Total.	Valuation: Poor Law Valuation in 1851. £ s. d.	Valuation: General Valuation in 1861. £ s. d.
	A. R. P.													
DYSARTENOS P., part of*														
Bunteogue,	159 3 9	37	46	21	17	38	8	10	8	.	.	8	77 5 0	91 8 0
Bigbog,	206 2 4	96	94	39	43	82	18	17	14	.	.	14	75 10 0	96 1 0
Grange, Lower,	225 1 1	170	66	23	29	52	20	13	11	.	.	11	138 15 0	176 10 0
Grange, Upper,	417 3 6	104	158	80	73	153	16	29	27	.	.	27	191 0 0	239 1 0
Killalooghan,	193 1 0	11	7	7	9	16	2	1	2	.	.	2	112 0 0	129 0 0
Killavally,	172 0 0	61	38	22	17	39	10	8	6	.	.	6	90 0 0	107 0 0
Loughteeog,	428 3 21	141	104	41	34	75	24	13	15	.	.	15	231 15 0	282 1 0
Oldmill,	339 2 12	65	51	19	15	34	12	11	8	1	.	9	263 10 0	295 0 0
Park, Lower,	199 2 15	42	45	18	17	35	6	8	6	.	.	6	111 10 0	152 3 0
Park, Upper,	426 1 20	26	29	10	12	22	4	3	4	.	.	4	199 0 0	229 10 0
Powelstown,	107 2 13	30	26	19	16	35	5	5	6	.	.	6	68 10 0	81 0 0
Raheennisky,	351 0 8	162	55	33	30	63	31	12	9	1	.	10	217 10 0	266 1 0
Raheenduff,	340 2 19	37	18	13	11	24	5	5	3	.	.	3	225 0 0	294 0 0
Total, (g*)	3,572 1 18	982	739	345	323	668	171	144	119	2	.	121	2,001 5 0	2,438 12 0
FOSSY, or TIMAHOE P., part of:														
Carrigeen,	110 0 13	16	19	7	10	17	3	2	2	.	.	2	60 10 0	70 10 0
Derrytrasna,	119 0 19	16	7	4	1	5	2	1	1	.	.	1	86 0 0	98 0 0
Money, Lower,	240 1 6	30	6	1	2	3	5	1	1	.	.	1	123 0 0	138 0 0
Money, Upper,	150 2 34	103	43	15	16	31	17	7	5	1	.	6	93 10 0	114 15 0
Powelstown,	48 0 32	20	23	.	.	.	4	5	.	.	.	.	24 5 0	27 12 0
Total, (r*)	668 1 24	185	98	27	29	56	31	16	9	1	.	10	392 5 0	448 17 0
KILLENNY P.														
Garryduff,	26 2 32	23	15	11	8	10	4	3	3	.	.	3	14 0 0	14 10 0
Killenny,	283 1 22	29	20	7	6	13	5	5	3	.	.	3	143 15 0	142 5 0
Killone,	630 2 38	102	69	30	32	62	16	12	10	.	.	10	320 0 0	293 18 0
Total,	945 3 12	154	104	48	46	94	25	20	16	.	.	16	477 15 0	449 13 0
KILTEALE P., part of:														
Ballymaddock,	689 3 33	193	181	89	79	168	30	32	29	.	.	29	307 0 0	376 3 0
Ballythomas,	217 3 39	109	81	42	36	78	20	20	16	.	.	16	100 15 0	115 4 0
Carrigeen,	186 0 35	50	51	20	19	39	7	7	6	.	.	6	78 10 0	113 10 0
Kilmurry,	467 3 7	107	93	41	34	75	17	17	14	.	.	14	231 15 0	258 14 0
Total, (s*)	1,561 3 34	459	406	192	168	360	74	76	65	.	.	65	718 0 0	863 11 0
MOYANNA P.:														
Ballyduff,	262 2 29	72	54	23	20	43	9	8	8	.	.	8	144 15 0	141 3 0
Ballynewlan,	221 0 1	27	19	9	7	16	5	3	2	1	.	3	112 10 0	130 13 0
Ballyrider,	443 1 10	139	72	25	23	48	21	14	9	.	.	9	230 10 0	249 15 0
Correel,	0 3 3	.	.	.	.	.	.	.	.	.	.	.	0 10 0	0 5 0
Derrybrock,	141 0 2	3	4	2	1	3	1	1	1	.	.	1	58 15 0	69 3 0
Garrymaddock,	352 1 8	89	75	42	34	76	17	14	14	.	.	14	158 5 0	173 3 0
Killeen,	232 2 36	136	123	47	48	95	24	25	19	.	.	19	109 10 0	135 18 0
Kilrory,	516 3 3	143	81	37	36	73	21	16	12	.	.	12	272 15 0	319 13 0
Kylespiddoge,	88 1 0	30	21	3	9	12	6	4	2	.	.	2	40 0 0	47 10 0
Moyanna,	258 0 19	80	70	31	28	59	12	10	9	.	.	9	147 0 0	170 3 0
Raheennisky,	461 3 21	96	102	52	36	88	14	14	12	.	.	12	210 5 0	244 13 0
Raheennahown, North,	157 0 28	8	6	6	5	11	2	2	3	.	.	3	39 10 0	49 13 0
Raheennahown, South,	38 0 16	.	.	.	.	.	.	.	.	.	.	.	24 0 0	27 0 0
Rathcree,	404 1 6	107	85	40	28	68	18	14	12	.	.	12	175 15 0	197 9 0
Rossmullane,	556 3 0	164	91	45	52	97	27	17	14	.	.	14	244 10 0	269 1 0
Ressmore,	291 0 28	28	22	17	15	32	5	5	7	.	.	7	70 0 0	78 8 0
Tenafarna,	263 2 5	119	113	53	48	101	21	17	17	.	.	17	113 10 0	129 13 0
Vicarstown (Cosby),	701 1 15	240	229	91	83	174	36	35	33	.	.	33	387 6 0	447 9 0
Vicarstown (Dodd),	1,278 0 16	221	191	85	56	141	36	28	28	.	.	28	593 0 0	690 8 0
Total,	6,824 1 6	1,708	1,358	608	529	1,137	277	227	202	1	.	203	3,133 6 0	3,573 8 0
STRADBALLY P.:														
Aghamaddock,	274 2 15	52	44	23	29	52	10	8	8	.	.	9	186 15 0	207 10 0
Ballaghmore,	172 0 13	51	34	19	18	37	7	5	4	.	.	4	58 10 0	74 5 0
Brockleypark,	277 2 12	26	23	20	24	44	4	5	5	.	.	5	270 0 0	285 0 0
Carricksalagh,	62 3 30	45	32	13	18	31	8	8	8	.	.	8	48 10 0	56 10 0
Knocknambraher,	165 3 25	48	35	13	12	25	11	7	5	.	.	5	110 0 0	135 3 0
Kylebeg,	56 1 1	165	64	32	36	68	26	10	14	.	.	14	53 5 0	66 0 0
Newtown,	156 0 13	127	98	44	47	91	22	19	19	.	.	19	129 5 0	149 8 0
Oughaval,	327 1 20	57	70	36	27	63	9	13	12	.	.	12	92 0 0	122 7 0
Rathmore,	407 0 16	264	143	45	38	83	48	29	19	.	.	19	199 10 0	249 1 0

(g*) The remainder of the parish of Dysartenos is in the barony of Maryborough, East; the entire parish contains 1,006 persons.
(r*) The remainder of the parish of Fossy, or Timahoe, is in the baronies of Cullenagh and Maryborough, East; the entire parish contains 1,866 persons.
(s*) The remainder of the parish of Kilteale is in the barony of Maryborough, East; the entire parish contains 943 persons.

Printed image digitised by the University of Southampton Library Digitisation Unit

Parishes, Townlands, and Towns.	Area.	Population: In 1841. Persons.	Population: In 1851. Persons.	Population: In 1861. Males.	Population: In 1861. Females.	Population: In 1861. Total.	Houses: In 1841. Number.	Houses: In 1851. Number.	Houses: In 1861. Inhabited.	Houses: In 1861. Uninhabited.	Houses: In 1861. Building.	Houses: In 1861. Total.	Valuation: Poor Law Valuation in 1861.	Valuation: General Valuation in 1861.
	A. R. P.												£ s. d.	£ s. d.
STRADBALLY P.—*con.*														
Stradbally,	522 0 39	71	191	20	35	55	8	24	7	.	.	7		1,657 3 0
Tursalla,	42 2 22	.	12	8	15	23	.	2	2	.	.	2	30 0 0	39 15 0
	2,406 3 6	906	746	273	299	572	155	130	102	.	.	102	1,177 15 0	3,042 4 0
Stradbally T.,	.	1,682	1,326	606	697	1,303	299	246	242	9	1	252	1,313 11 0	.
Total,	2,466 3 0	2,588	2,072	879	996	1,875	454	376	344	9	1	354	2,491 6 0	3,042 4 0
TIMOGUE P.,														
Ballinteskin,	765 3 14	58	74	21	17	38	10	13	7	.	.	7	370 0 0	442 13 0
Ballycoolan,	722 0 32	143	60	31	25	56	23	11	9	.	.	9	466 0 0	531 0 0
Ballyprior,	250 1 28	32	15	7	9	16	5	4	3	.	.	3	86 0 0	97 10 0
Cloudoolagh,	33 3 18	11	11	4	5	9	1	1	1	.	.	1	24 0 0	28 10 0
Gurleen,	36 1 3	.	.	.	.	.	.	1	.	.	.	.	27 0 0	37 15 0
Timogue,	692 1 17	110	75	48	47	95	17	15	18	.	.	18	394 10 0	473 10 0
Total,	2,490 3 32	367	243	111	103	214	56	45	38	.	.	38	1,377 10 0	1,610 18 0
TULLOMOY P., part of:														
Brennanshill,	196 1 23	30	37	15	19	34	14	6	5	.	.	5	46 15 0	54 15 0
Clopook,	342 1 35	79	67	28	32	60	17	11	11	.	.	11	233 7 0	290 15 0
Coolglass,	412 1 20	143	82	32	38	70	18	13	12	.	.	12	133 0 0	152 7 0
Coolrusk,	137 1 32	.	.	.	.	.	.	.	.	.	.	.	50 0 0	60 0 0
Fallowbeg, Lower,	292 2 18	99	102	6	6	12	15	14	4	.	.	4	180 5 0	201 19 0
Fallowbeg, Middle,	117 0 9	45	24	13	5	18	6	4	2	.	.	2	63 0 0	74 5 0
Fallowbeg, Upper,	411 2 30	125	32	13	21	34	23	6	6	.	.	6	121 0 0	137 15 0
Fernybill,	86 1 39	41	17	11	8	19	5	4	3	.	.	3	35 10 0	39 5 0
Gorreelagh,	171 2 22	41	9	3	4	7	0	2	2	.	.	2	64 10 0	70 10 0
Gurleen,	365 2 5	103	55	12	15	27	17	9	4	.	.	4	257 0 0	259 8 0
Knockahonagh,	200 0 37	15	15	8	6	14	3	3	3	.	.	3	110 0 0	153 10 0
Luggacurreu,	1,038 1 15	469	333	151	153	304	75	59	51	6	.	57	994 10 0	1,093 10 0
Manger,	43 2 2	27	9	6	6	12	3	2	3	.	.	3	15 0 0	16 4 0
Monamanry,	89 2 24	25	11	5	0	13	0	2	2	.	.	2	31 5 0	32 17 0
Raheenbarnagh,	31 2 30	4	.	.	.	.	1	.	.	.	.	.	24 0 0	24 0 0
Raheennahown,	342 1 24	61	44	13	14	27	8	7	4	.	.	4	270 0 0	304 10 0
Scotland,	119 1 7	50	10	5	6	11	7	3	2	.	.	2	31 0 0	37 15 0
Tomoclavin,	123 2 0	72	52	33	19	55	11	10	8	.	.	8	83 0 0	107 19 0
Total, (*)	3,330 1 20	1,499	899	357	360	717	247	158	121	6	.	130	2,778 0 0	3,101 10 0

BARONY OF TINNAHINCH.

CASTLEDRACK P.:														
Aughans,	55 0 14	8	0	3	5	0	2	1	3	.	.	3	27 0 0	27 0 0
Cappalough,	478 2 9	57	63	25	38	63	9	10	10	.	.	10	128 15 0	198 16 0
Cappanlug,	151 0 2	36	31	17	10	27	6	5	5	.	.	5	61 15 0	75 10 0
Castlebrack,	179 0 20	44	28	9	9	18	8	3	3	.	.	3	119 10 0	158 13 0
Cloneaghadoe,	240 1 24	122	71	26	31	57	27	23	12	3	.	15	90 10 0	110 14 0
Coolaveran, Coolagh, and Derrynullen,	972 3 15	160	116	50	42	92	25	21	16	.	.	16	274 5 0	330 9 0
Dernacart,	154 0 19	26	23	12	10	22	7	6	6	.	.	6	32 10 0	32 10 0
Forest, Lower,	856 3 30	157	67	32	32	64	23	10	10	.	.	10	147 0 0	205 3 0
Forest, Upper,	1,274 0 31	173	144	54	43	97	26	23	22	1	.	23	173 10 0	224 11 0
Garrymore,	1,198 2 16	274	195	82	77	159	48	41	36	.	.	36	241 5 0	300 15 0
Grange,	321 2 13	48	25	11	10	21	9	5	4	1	.	5	111 10 0	143 15 0
Kilcavan,	561 2 25	144	118	58	49	107	20	25	23	1	.	24	287 0 0	344 5 0
Lackamore,	200 0 27	68	44	18	11	29	14	10	5	.	.	5	76 10 0	89 0 0
Laught, or Commons,	230 0 39	90	60	28	29	57	13	13	9	.	.	9	54 0 0	75 7 0
Moneyquid,	763 2 35	253	201	92	76	168	45	33	29	.	.	29	290 10 0	350 19 0
Mucklone,	328 2 31	117	65	31	31	62	20	17	13	.	.	13	119 0 0	149 4 0
Parkbeg,	242 0 4	29	16	6	10	16	3	3	4	.	.	4	92 0 0	133 0 0
Quarrymount,	117 1 39	33	19	2	2	4	4	3	1	.	.	1	72 10 0	66 3 0
Roskeen,	930 1 31	83	58	29	33	62	15	12	10	.	.	10	450 5 0	554 8 0
Total,	9,275 3 24	1,924	1,367	585	548	1,133	330	270	221	6	.	227	2,351 5 0	3,542 10 0
KILMANMAN P.:														
Ashbrook, or Aghamore,	22 0 27	3	5	4	2	6	1	1	1	.	.	1	22 0 0	20 0 0
Ballyfarrell,	105 2 5	26	22	7	6	13	4	3	2	.	.	2	43 0 0	47 10 0

(*) The remainder of the parish of Tullomoy is in the barony of Ballyadams; the entire parish contains 829 persons.

Printed image digitised by the University of Southampton Library Digitisation Unit

COUNTY.

Parishes, Townlands, and Towns.	Area.	Population In 1841. Persons	Population In 1851. Persons.	Population In 1861. Males.	Population In 1861. Females.	Population In 1861. Total.	Houses In 1841. Number.	Houses In 1851. Number.	Houses In 1861. Inhabited.	Houses In 1861. Uninhabited.	Houses In 1861. Building.	Houses In 1861. Total	Valuation Poor Law Valuation in 1851.	Valuation General Valuation in 1861.
	A. R. P.												£ s. d.	£ s. d.
KILMANMAN P.—*con.*														
Ballykenneen, Lower,	379 2 21	152	88	35	28	63	23	13	11	.	.	11	115 6 0	134 4 0
Ballykenneen, Upper,	261 2 19	48	39	20	27	47	9	9	8	.	.	9	66 10 0	95 15 0
Ballynahimmy,	498 1 21	133	80	34	36	70	24	13	13	.	.	13	81 5 0	117 6 0
Ballynahown,	369 1 27	59	43	19	24	43	10	7	8	.	.	8	220 15 0	256 0 0
Ballynakill,	130 3 17	57	13	8	15	23	10	2	3	.	.	3	90 10 0	95 14 0
Barradoos,	415 1 17	35	45	11	7	18	7	8	4	.	.	4	38 10 0	42 5 0
Bellair, or Cappanapinion,	85 3 22	59	23	7	11	18	9	4	4	.	.	4	51 10 0	64 5 0
Brittas,	492 3 2	81	53	22	22	44	13	9	7	.	.	7	215 5 0	280 3 0
Brockagh,	620 3 11	77	105	54	53	107	13	20	20	.	.	20	208 10 0	219 0 0
Brockaghbeg,	95 1 15	136	20	7	12	19	24	5	5	.	.	5	48 0 0	52 0 0
Brogherla, Big,	170 0 23	66	48	18	14	32	9	6	6	.	.	6	35 5 0	34 16 0
Brogherla, Little,	67 0 24	56	35	14	9	23	10	7	5	.	.	5	14 0 0	18 17 0
Bunastick,	69 0 32	43	16	5	7	12	6	4	3	.	.	3	36 10 0	41 0 0
Cappanagraigue,	36 2 2	.	11	2	5	7	.	1	1	.	.	1	60 0 0	45 5 0
Capparogan,	70 3 28	18	10	6	4	10	2	2	1	.	.	1	44 0 0	56 5 0
Cappustcen,	29 2 30	8	.	2	1	3	1	1	1	.	.	1	16 0 0	17 5 0
Castlecuffe,	1,273 2 14	269	185	64	63	127	42	33	28	1	.	29	275 0 0	365 9 0
Clonaslee,	77 1 30	.	.	.	.	.	.	.	.	.	.	.	230 10 0	265 8 0
Clonlyon,	533 1 30	93	44	24	20	44	15	10	7	.	.	7	77 15 0	98 16 0
Cloonagh,	44 3 36	79	10	6	4	10	13	2	3	.	.	3	23 0 0	25 5 0
Cloonagh Beg,	206 0 30	82	46	23	9	32	12	8	7	.	.	7	73 15 0	73 5 0
Cloonagh More,	610 1 0	210	80	40	45	85	39	15	12	.	.	12	194 15 0	178 15 0
Coolnboghlan,	188 2 38	37	35	17	16	33	7	5	5	.	.	5	101 5 0	102 10 0
Coolagh,	1,155 0 32	506	309	122	120	242	93	59	56	.	.	56	290 8 0	412 6 0
Coolnabanch,	134 0 38	45	20	11	14	25	6	3	5	.	.	5	71 15 0	89 11 0
Corbally,	114 3 0	7	19	5	6	11	1	2	2	.	.	2	109 0 0	106 5 0
Carraghnadeige,	57 3 32	77	13	.	.	.	13	2	.	.	.	.	28 0 0	31 10 0
Cush, Lower,	397 2 2	61	31	8	7	15	8	5	2	.	.	2	9 0 0	17 0 0
Cush, Upper,	242 3 12	126	26	5	7	12	24	5	2	.	.	2	13 8 0	38 14 0
Derrintray Glebe,	284 0 8	31	23	8	11	19	5	3	3	.	.	3	40 10 0	56 15 0
Dorry,	326 3 4	23	21	8	13	21	6	6	3	.	.	3	26 0 0	38 3 0
Derrylinneen,	55 3 23	8	7	4	7	11	3	3	2	.	.	2	33 10 0	32 10 0
Garryhedder,	611 1 16	67	135	56	57	113	12	22	20	.	.	20	178 10 0	203 15 0
Glebe,	27 2 18	6	.	1	1	2	1	1	1	.	.	1	99 0 0	21 5 0
Glendine,	751 3 18	4	8	1	2	3	1	1	1	.	.	1	7 10 0	16 10 0
Glenkeen, Lower,	228 1 35	91	73	31	30	61	17	12	12	.	.	12	53 16 0	65 5 0
Glenkeen, Upper,	1,331 2 0	155	97	40	34	74	28	18	14	.	.	14	60 0 0	104 9 0
Gorragh, Lower,	234 2 39	45	67	21	23	44	9	12	9	.	.	9	30 5 0	97 8 0
Gorragh, Upper,	563 0 6	149	95	24	27	51	26	17	13	.	.	13	.	53 1 0
Graigue,	39 3 27	8	8	6	5	11	2	1	1	.	.	1	32 5 0	30 10 0
Graigueafulla,	975 0 32	134	159	77	58	135	26	29	24	.	.	24	240 15 0	317 9 0
Kilmaparson,	619 2 23	175	31	14	17	31	29	7	5	.	.	5	94 5 0	127 0 0
Kilmanman,	177 0 35	39	35	16	11	27	7	6	5	.	.	5	43 10 0	74 2 0
Larragan,	216 2 22	59	22	11	10	21	12	4	5	.	.	5	98 0 0	103 15 0
Lisnarode,	157 3 17	53	12	3	1	4	8	2	2	.	.	2	23 10 0	41 5 0
Scarroon,	738 2 19	138	68	35	28	63	28	16	16	.	.	16	92 0 0	123 16 0
Srakduff Glebe,	229 3 7	108	41	23	26	49	18	10	10	.	.	10	58 5 0	64 13 0
Wrangleestown,	123 0 23	32	18	1	1	2	9	4	1	.	.	1	32 0 0	39 3 0
	16,843 3 19	4,004	2,395	980	956	1,936	702	448	385	1	.	386	4,198 19 0	5,052 18 0
Clonaslee T.,	.	561	428	220	215	435	101	100	87	7	.	94	.	.
Total,	16,843 3 19	4,565	2,823	1,200	1,171	2,371	803	548	472	8	.	480	4,198 19 0	5,052 18 0
BEARTMORE P.:														
Afoley,	122 3 8	47	36	12	16	28	9	8	7	.	.	7	59 0 0	70 10 0
Ballygillaheen,	246 0 3	118	59	16	21	37	20	14	9	.	.	8	94 0 0	120 17 0
Ballymacrory,	39 2 1	43	24	16	10	26	7	4	4	.	.	4	21 13 0	22 0 0
Ballynalug,	1,327 0 17	136	121	52	36	88	35	22	20	.	.	20	96 5 0	142 11 0
Birchwood,	201 2 15	31	7	9	10	19	6	5	4	.	.	4	38 0 0	47 10 0
Boyle,	48 2 37	46	32	16	14	30	8	7	5	.	.	5	25 0 0	28 10 0
Clarahill,	301 1 38	102	52	21	24	45	17	9	9	.	.	9	131 0 0	152 0 0
Cloneduff,	428 3 37	198	163	65	55	120	34	30	24	.	.	24	102 15 0	229 0 0
Cones,	1,293 1 34	44	49	23	18	41	7	8	7	.	.	7	60 5 0	51 17 0
Coolnamoney, Lower,	36 3 30	3	4	3	2	5	1	1	1	.	.	1	17 0 0	16 10 0
Coolnamoney, Upper,	562 1 26	42	58	8	16	24	7	8	4	.	.	4	26 15 0	31 17 0
Derry,	638 2 6	69	32	28	30	58	11	8	11	.	.	11	317 15 0	354 5 0
Drummond,	922 0 38	374	229	106	111	217	63	46	39	1	.	40	326 10 0	360 6 0
Drumnabehy,	267 2 11	126	34	23	38	61	23	17	12	.	.	12	139 15 0	166 15 0
Glebe,	165 2 30	102	52	20	21	41	22	12	11	.	.	11	41 15 0	49 12 0

Printed image digitised by the University of Southampton Library Digitisation Unit

Parishes, Townlands, and Towns.	Area.	Population					Houses						Valuation	
		In 1841.	In 1851.	In 1861.			In 1841.	In 1851.	In 1861.				Poor Law Valuation in 1851.	General Valuation in 1861.
		Persons.	Persons.	Males.	Females.	Total.	Number.	Number.	Inhabited.	Uninhabited.	Building.	Total.		
	A. R. P.												£ s. d.	£ s. d.
Rearfmore P.—*con.*														
Glanbarrow,	347 2 39	51	23	15	12	27	8	7	7	.	.	7	29 15 0	43 3 0
Glendmeoregan,	858 1 19	15	11	8	9	17	3	3	3	.	.	3	18 15 0	30 10 0
Knockanowl,	123 3 16	93	2	3	4	7	16	1	1	.	.	1	59 0 0	63 0 0
Kyle,	7 2 35	5	6	3	2	5	1	1	1	1	.	2	3 0 0	6 0 0
Rathcoffey,	189 0 5	79	38	14	19	33	15	8	7	.	.	7	64 10 0	86 0 0
Reary Beg,	647 2 22	234	166	47	59	106	45	29	20	.	.	20	302 0 0	397 9 0
Reary Moro,	585 2 32	109	65	19	29	48	18	12	10	.	.	10	320 0 0	329 5 0
Rearyvalley or Clonygark,	582 1 32	65	31	22	19	41	10	5	0	.	.	6	204 0 0	193 10 0
Ross,	498 2 11	51	34	17	10	27	7	5	5	.	.	5	20 0 0	21 19 0
Sracullen,	291 0 31	73	27	11	16	27	12	5	6	.	.	6	57 10 0	55 17 0
Tinnahinch,	2,903 0 26	565	325	130	130	260	95	60	50	2	.	52	278 10 0	395 4 0
Total,	13,943 2 7	2,916	1,695	707	731	1,438	501	335	292	4	.	296	3,021 5 0	3,465 17 0
Rosenallis P.:														
Aveley,	320 1 4	162	116	34	45	79	29	21	16	.	.	16	126 10 0	155 3 0
Ballyhuppahane,	1,203 2 30	245	152	64	64	128	47	38	27	.	.	27	237 3 0	281 17 0
Bellymoyle,	175 2 7	44	41	18	21	39	6	6	6	.	.	6	56 5 0	65 10 0
Camira Glebe,	276 2 11	79	77	37	36	73	13	12	12	.	.	12	162 10 0	151 11 0
Capard,	2,543 3 31	358	215	94	84	178	72	51	36	.	.	36	675 5 0	653 14 0
Cappabeg,	299 0 14	60	36	15	21	36	12	7	8	.	.	8	136 10 0	144 7 0
Cappalone,	193 2 33	53	23	11	12	23	8	5	5	.	.	5	58 0 0	93 10 0
Cappaneary,	197 2 10	61	25	16	12	28	14	5	5	.	.	5	108 0 0	98 10 0
Clocaheen,	614 0 25	304	129	59	51	110	55	28	23	.	.	23	201 14 0	276 6 0
Cloncanon, Lower,	259 3 1	139	133	35	48	83	27	26	17	.	.	17	106 5 0	134 13 0
Cloncanon, Upper,	267 2 14	171	74	46	44	92	28	13	21	.	1	22	165 10 0	93 10 0
Cloonagh,	161 0 7	173	129	56	58	114	34	29	24	.	.	24	116 13 0	129 16 0
Corbally,	453 3 28	207	77	62	61	123	38	22	28	.	.	28	165 0 0	175 9 0
Derrylemoge,	583 0 10	236	119	46	44	90	40	24	19	1	.	20	196 10 0	271 12 0
Drinagh,	178 0 29	84	76	23	36	59	18	17	12	1	.	13	26 15 0	137 11 0
Garreen or Summergrove,	239 1 4	30	23	0	21	27	5	4	5	.	.	5	139 15 0	164 15 0
Gorteen,	410 0 31	199	141	60	52	112	43	31	28	.	.	28	108 5 0	128 14 0
Grangue,	646 1 37	297	183	71	51	122	49	32	25	1	.	26	328 15 0	305 8 0
Lackan,	193 2 27	176	101	36	42	78	29	22	18	.	.	18	45 0 0	50 3 0
Meelick,	1,442 2 21	546	318	123	109	232	96	55	43	.	.	43	533 0 0	713 14 0
Mullaghanard or Derreen,	188 0 12	84	29	13	11	24	15	9	7	.	.	7	90 0 0	107 1 0
Nutgrove,	177 1 25	76	60	10	14	24	9	9	5	.	.	5	86 10 0	104 4 0
Nyra,	268 3 15	135	98	35	25	60	21	21	15	.	.	15	111 15 0	123 18 0
Rine,	284 1 21	45	41	21	14	35	7	5	5	.	.	5	171 10 0	136 16 0
Rosenallis,	65 0 0	.	.	.	.	.	.	.	.	.	.	.	100 0 0	102 11 0
Shanbeg,	198 2 31	116	87	40	33	73	21	17	14	1	.	15	118 15 0	137 5 0
Skerry,	1,150 3 3	438	263	118	101	219	76	59	48	.	.	48	267 5 0	353 5 0
Srahleagh,	231 3 21	87	29	10	13	32	12	7	6	.	.	6	131 15 0	154 10 0
Tinneel,	174 0 22	66	45	11	8	19	11	6	6	.	.	6	82 15 0	109 2 0
Tewopaiks,	773 1 1	254	264	86	62	168	48	46	31	3	.	34	3,113 5 0	3,166 0 0
	14,118 3 5	4,907	3,111	1,267	1,213	2,480	883	633	515	7	1	523	7,958 15 0	8,905 2 0
Mountmellick T., part of, (a²)	.	3,359	2,300	966	1,145	2,111	548	442	376	31	1	408	.	.
Rosenallis T.,	.	239	195	67	65	132	47	39	26	2	.	28	.	.
Total,	14,118 3 5	8,505	5,606	2,300	2,423	4,723	1,478	1,114	917	40	2	959	7,958 15 0	8,905 2 0

BARONY OF UPPERWOODS.

Upperlane P.:														
Aghalin,	236 2 5	47	40	24	17	41	6	5	5	.	.	5	166 10 0	175 15 0
Aghamore,	71 0 14	.	.	.	.	.	.	.	.	.	.	.	25 0 0	40 0 0
Aghduff,	159 3 33	17	10	5	3	8	5	3	2	.	.	2	36 5 0	45 10 0
Altavelin,	37 3 10	.	8	5	7	12	1	1	1	.	.	1	52 0 0	37 0 0
Anatrim,	5 3 4	58	27	8	8	14	10	5	4	1	.	5	6 5 0	7 15 0
Annagh,	202 1 27	10	12	10	5	15	2	2	2	.	.	2	132 10 0	122 0 0
Badgerhill,	166 2 15	52	34	7	14	21	8	6	4	.	.	4	85 0 0	96 0 0
Badgerisland,	94 3 21	39	47	22	17	39	7	6	8	.	.	8	24 0 0	22 18 0
Ballaghlyraghor Nealstown,	148 2 2	52	33	14	10	24	7	4	4	.	.	4	25 15 0	30 0 0
Ballina,	43 2 4	19	13	7	4	11	3	3	4	.	.	4	14 0 0	14 10 0

(a²) The remainder of the town of Mountmellick is in the parish of Ardea, barony of Portnahinch; the entire town contains 3,062 persons.

Printed image digitised by the University of Southampton Library Digitisation Unit

COUNTY.

Parishes, Townlands, and Towns.	Area.	Population In 1841.	Population In 1851.	Population In 1861. Males.	Population In 1861. Females.	Population In 1861. Total.	Houses In 1841. Number.	Houses In 1851. Number.	Houses In 1861. Inhabited.	Houses In 1861. Uninhabited.	Houses In 1861. Building.	Houses In 1861. Total	Valuation: Poor Law Valuation in 1851.	Valuation: General Valuation in 1861.
	A. R. P.	Persons.	Persons.										£ s. d.	£ s. d.
OFFERLANE P.—*con.*														
Ballinrally,	303 3 7	98	75	41	31	72	15	12	13	.	.	13	180 0 0	235 10 3
Ballycleary,	333 0 0	161	155	53	54	107	27	27	19	.	.	19	296 10 0	405 18 0
Ballyhoraha,	207 1 11	102	76	37	29	66	20	15	14	1	.	15	51 0 0	74 18 0
Ballytarsna,	667 3 7	364	166	35	56	91	59	34	19	.	.	19	334 3 0	357 6 0
Baunreagh,	1,354 0 23	50	0	8	5	13	4	3	3	.	.	3	176 15 0	160 15 0
Bockagh,	1,446 3 12	166	135	55	44	99	24	24	21	.	.	21	164 12 0	155 10 0
Bohernaghty,	272 2 13	51	21	10	8	18	7	1	2	.	.	2	216 12 0	236 0 0
Bordowin,	439 3 12	25	14	8	7	15	4	3	2	.	.	2	37 10 0	32 18 0
Boston,	33 1 11	.	9	2	2	4	.	2	2	.	.	2	18 0 0	16 10 0
Brisha,	820 3 3	4	3	2	3	5	1	1	1	.	.	1	33 10 0	33 0 0
Bughora,	182 1 0	16	27	6	5	11	2	4	2	.	.	2	60 0 0	56 10 0
Butterisland,	180 0 27	54	21	15	6	21	5	4	4	.	.	4	36 14 0	39 10 0
Caher (Custodia),	358 1 39	39	37	17	13	30	6	5	5	.	.	5	95 15 0	100 12 0
Caher (Retrenched),	446 1 27	102	70	35	32	67	17	12	12	.	.	12	181 0 0	186 8 0
Camcloon,	171 3 6	53	41	21	23	44	12	8	8	.	.	0	69 13 0	64 2 0
Camphill,	282 2 10	50	24	11	9	20	6	3	3	.	.	3	115 0 0	124 1 0
Camross,	384 1 33	123	90	35	28	63	19	18	12	2	.	14	146 0 0	168 0 0
Cappanarrow,	305 0 17	79	55	22	23	45	11	8	9	.	.	9	198 10 0	221 10 0
Cardtown,	531 3 34	59	20	12	10	22	5	5	5	.	.	5	298 5 0	257 0 0
Carrowreagh,	209 3 36	72	60	24	19	43	16	14	7	.	.	7	26 15 0	40 17 0
Cashel,	234 3 7	44	27	45	38	83	5	4	15	.	.	15	139 8 0	178 16 0
Castleconor,	212 0 22	28	17	8	7	15	4	3	2	1	.	3	42 10 0	87 0 0
Castletrench,	429 3 22	62	34	23	21	44	11	5	7	.	.	7	146 15 0	178 6 0
Churchfield,	46 1 25	.	.	.	.	.	.	.	.	.	.	.	78 10 0	93 12 0
Churchtown,	150 2 32	.	.	.	.	.	.	.	.	.	.	.	114 10 0	128 15 0
Clash,	151 3 17	31	21	11	9	20	8	8	2	1	.	3	80 0 0	68 10 0
Clashnamuck,	261 3 35	120	69	15	14	29	20	13	8	.	.	6	150 0 0	145 7 0
Clencully,	355 3 35	78	48	17	18	35	12	8	6	1	.	7	107 10 0	105 16 0
Clonfad,	229 1 18	100	59	40	34	74	16	11	8	.	.	8	134 15 0	148 10 0
Clonin,	729 1 34	90	85	28	37	65	17	14	11	.	.	11	246 10 0	278 14 0
Clonineurragh,	749 3 21	311	213	96	87	183	61	43	36	.	.	36	222 15 0	257 10 0
Clonoghil,	527 1 6	47	.	13	14	27	7	6	5	.	.	5	165 10 0	139 8 0
Cookesfield,	30 1 34	23	24	4	7	11	4	3	2	.	.	2	20 10 0	23 15 0
Clononeen,	327 2 25	107	39	20	23	43	15	8	9	.	.	9	259 5 0	259 15 0
Coole,	360 2 26	214	121	31	30	61	58	27	12	2	.	14	213 0 0	309 4 0
Coldmanscurragh,	58 2 32	17	3	3	6	9	3	2	1	.	.	1	34 10 0	33 0 0
Coolnagour,	168 1 29	25	9	8	4	12	3	3	2	.	.	2	164 5 0	157 10 0
Cooirain,	345 1 28	56	73	20	31	51	9	13	8	1	.	9	332 10 0	429 12 0
Corrigeen,	299 2 27	69	49	12	11	23	8	5	4	.	.	4	130 15 0	236 8 0
Crannagh,	464 1 7	124	81	35	28	63	22	16	12	1	.	13	210 0 0	244 7 0
Crossfield,	42 0 32	.	.	.	.	.	.	.	.	.	.	.	28 3 0	35 0 0
Cuidragh,	1,213 3 21	53	110	41	48	89	10	20	15	.	.	15	426 10 0	1,091 12 0
Cummer,	769 1 39	82	70	25	19	44	12	11	8	.	.	8	64 19 0	65 17 0
Dangaroe,	170 1 23	98	61	32	38	70	15	11	11	.	.	11	39 0 0	82 8 0
Deerpark,	667 1 11	148	114	46	40	86	28	22	20	2	.	22	226 5 0	231 3 0
Dernamanagh,	117 0 2	.	.	.	.	.	.	.	.	.	.	.	32 0 0	59 0 0
Derrinduff,	54 2 10	16	9	5	5	10	2	2	1	.	.	1	169 0 0	33 15 0
Derryarrow,	134 1 32	14	17	7	8	15	2	2	2	.	.	2	42 15 0	66 0 0
Derryenaton,	364 1 33	118	91	46	41	87	20	17	15	.	.	15	145 15 0	144 5 0
Derrycarrow,	522 0 25	160	107	37	45	02	23	19	16	1	.	17	226 0 0	265 3 0
Derrycon,	593 1 6	49	29	20	10	30	8	7	6	1	.	7	22 8 0	27 2 0
Derryduff,	348 1 18	95	99	48	53	101	15	13	14	.	.	14	51 10 0	179 7 0
Derryhay,	42 0 25	31	16	7	0	16	5	4	5	.	.	5	32 19 0	34 15 0
Derrylahan,	313 3 7	63	86	31	38	69	11	9	11	.	.	11	37 15 0	114 0 0
Derrynaseera,	682 0 18	152	119	40	40	80	19	10	15	.	.	15	365 15 0	423 16 0
Denora,	110 0 25	27	13	3	5	0	3	1	1	.	.	1	100 0 0	84 10 0
Drim,	572 3 13	100	103	55	46	101	17	17	16	.	.	16	54 5 0	65 6 0
Drimhillor Quarry farm,	71 2 35	30	24	13	18	31	6	4	4	.	.	4	8 0 0	14 12 0
Drimmo,	142 3 4	114	108	15	20	35	22	20	6	.	.	6	26 8 0	32 7 0
Elderfield,	40 0 39	8	.	.	.	.	1	.	.	.	.	.	130 0 0	153 3 0
Garraun,	296 1 37	46	55	10	20	36	7	9	10	.	.	10	85 0 0	124 5 0
Garrarkaun,	1,230 0 30	26	40	16	16	32	4	7	5	.	.	6	59 5 0	67 5 0
Gash,	182 2 33	49	21	9	7	16	8	4	4	2	.	6	150 5 0	158 15 0
Glebe,	421 0 22	171	127	55	63	118	27	20	13	.	.	13	194 10 0	200 1 0
Glenall,	357 1 6	49	33	24	17	41	8	6	6	.	.	6	22 15 0	34 1 0
Glenamoon,	311 1 4	7	11	6	3	9	3	3	2	1	.	3	14 15 0	17 5 0
Glenbower,	389 0 26	140	92	37	36	73	21	16	13	.	.	13	88 0 0	121 0 0
Glenconra,	338 0 21	103	54	21	25	46	17	13	11	.	.	11	88 10 0	85 5 0
Glendine,	819 0 2	23	22	13	14	27	4	4	3	.	.	3	31 15 0	43 2 0
Glenkitt,	706 2 0	17	18	10	3	13	3	3	3	.	.	3	50 0 0	85 5 0
Glennaglass,	229 2 34	31	29	6	6	12	0	5	2	.	.	2	92 10 0	111 0 0
Gortavoate,	3 2 31	.	.	.	.	.	.	.	.	.	.	.	4 0 0	3 10 0
Gortcennameale,	1,610 0 37	85	49	13	15	28	12	9	6	.	.	0	100 0 0	00 5 0
Gortinsky,	190 0 18	37	28	4	4	8	5	4	2	.	.	2	25 0 0	27 10 0
Gortnaglogh,	103 3 39	67	24	2	1	3	15	8	1	.	.	1	35 15 0	30 18 0

Printed image digitised by the University of Southampton Library Digitisation Unit

Parishes, Townlands, and Towns.	Area.	Population					Houses						Valuation	
		In 1841	In 1851	In 1861.			In 1841.	In 1851.	In 1861.				Poor Law Valuation in 1851.	General Valuation in 1861.
		Persons	Persons.	Males.	Females.	Total.	Number.	Number.	Inhabited.	Uninhabited	Building.	Total.		
	A. R. P.												£ s. d.	£ s. d.
OFFERLANE P.—*con.*														
Gessbrook,	55 1 33	26	19	4	9	7	3	2	1	.	.	1	45 10 0	40 1 0
Inchanisky,	271 0 25	38	48	5	5	10	6	9	2	.	.	2	26 10 0	43 10 0
Island,	480 3 32	21	14	8	8	16	3	6	5	.	.	5	17 0 0	22 15 0
Johnsborough,	413 2 26	59	63	17	15	32	9	12	7	1	.	8	37 10 0	76 5 0
Keeloge, North,	400 0 31	18	22	8	11	19	3	5	3	.	.	3	62 15 0	66 0 0
Keeloge, South,	221 2 4	65	57	22	20	42	10	11	9	.	1	10	174 11 0	174 4 0
Kilbrickan,	161 1 29	36	37	17	11	28	7	8	7	.	.	7	116 5 0	126 0 0
Kildrinagh,	60 3 17	50	39	11	8	19	9	8	4	.	.	4	31 15 0	45 10 0
Killeen,	281 0 13	40	51	18	24	42	7	8	6	.	.	6	108 15 0	120 15 0
Kilmurre,	539 2 7	156	116	49	52	101	22	19	18	.	.	18	151 5 0	256 13 0
Knockaculler,	349 3 20	98	52	28	15	43	13	10	7	1	.	8	191 12 0	155 8 0
Knockannagad,	194 0 34	28	86	17	22	39	4	6	7	.	.	7	71 15 0	97 16 0
Knockbrack,	326 2 6	151	96	43	26	69	26	17	13	1	.	14	192 0 0	197 3 0
Lacka,	235 3 16	54	34	19	28	47	7	7	7	1	.	8	215 5 0	107 16 0
Larch Hill,	62 2 22	16	12	6	10	16	3	3	2	1	.	3	62 15 0	56 5 0
Laurel Hill,	77 3 22	15	12	12	9	21	3	3	3	.	.	3	75 15 0	71 15 0
Longford,	275 0 20	76	45	15	19	34	10	7	5	.	.	5	142 0 0	141 6 0
Lowran,	553 2 33	155	131	47	44	91	26	17	15	.	.	15	275 8 0	271 1 0
Mannin,	508 2 9	189	138	34	27	61	31	23	13	1	.	14	296 15 0	310 15 0
Moymonnt,	357 1 28	124	102	30	21	51	21	15	10	.	.	10	153 9 0	182 5 0
Moher, East,	335 0 35	47	25	10	6	16	6	4	2	.	.	2	93 15 0	85 15 0
Moher, West,	316 0 37	42	29	8	11	19	6	4	3	.	.	3	70 0 0	69 16 0
Monasop,	239 3 3	36	27	16	19	35	6	5	6	.	.	6	31 10 0	39 15 0
Mondrehid,	393 2 21	67	52	20	23	43	12	12	9	.	.	9	222 15 0	237 4 0
Monelly,	142 2 9	20	4	2	1	3	4	1	1	.	.	1	31 10 0	36 0 0
Monickuew,	660 1 33	33	5	10	8	18	5	2	3	.	.	3	41 10 0	40 0 0
Monnagh,	243 2 6	60	37	19	18	37	9	9	6	.	.	6	97 10 0	129 5 0
Mountnefarn,	625 0 14	154	106	29	36	65	31	21	14	2	.	16	36 9 0	46 7 0
Moonthall,	139 2 18	27	26	14	11	25	6	4	5	.	.	5	41 15 0	58 0 0
Mountrath,	240 0 13	11	29	8	3	11	3	7	2	.	.	2	169 15 0	170 2 0
Newtown,	309 3 24	67	23	6	7	13	10	4	2	.	.	2	190 0 0	205 15 0
Northgrove,	183 0 29	23	11	4	1	5	4	2	1	1	.	2	116 0 0	120 10 0
Oldborris,	112 2 9	4	5	.	.	.	1	1	.	.	.	.	271 19 0	194 15 0
Paddock,	560 2 27	175	170	70	85	155	33	26	23	.	.	23	258 7 0	240 14 0
Peafield,	209 1 16	163	93	36	36	75	26	18	13	.	.	13	128 15 0	135 17 0
Pilgrimhill,	40 2 11	6	11	.	.	.	1	2	.	.	.	.	47 10 0	45 10 0
Rathpeelan,	222 1 2	70	27	7	8	15	12	5	3	.	.	3	75 0 0	264 16 0
Rossadown,	314 0 12	10	20	13	10	23	3	3	3	.	.	3	36 5 0	36 0 0
Rossalee,	223 3 36	53	22	15	9	24	6	4	3	.	.	3	46 15 0	40 10 0
Rossnaclonagh, Inside,	196 0 22	52	26	16	27	43	11	3	7	.	.	7	132 0 0	136 17 0
Rossnaclonagh, Outside,	330 0 29	22	49	8	11	19	2	7	3	.	.	3	84 10 0	81 17 0
Rossnacreeca,	208 3 52	19	18	11	7	18	3	2	2	.	.	2	111 0 0	120 10 0
Rossnadough,	234 0 20	69	37	17	21	38	6	6	6	.	.	6	99 5 0	107 17 0
Roundwood,	230 2 33	178	16	3	7	10	24	1	2	1	.	3	171 0 0	164 5 0
Rush Hall,	747 0 33	246	156	63	58	121	36	21	21	.	.	21	447 13 0	461 19 0
Rushin,	746 2 18	302	237	62	67	129	48	40	21	1	.	25	353 0 0	463 10 0
Shanavaur,	212 2 15	30	17	9	5	14	4	4	4	.	.	4	8 15 0	25 15 0
Shanderry,	101 0 4	60	63	26	20	55	10	11	10	.	.	10	84 10 0	77 12 0
Shangowmagh,	67 1 29	.	15	7	5	12	.	3	2	.	.	2	36 9 0	36 9 0
Springhill,	170 1 32	40	10	12	8	20	6	2	3	.	.	3	113 10 0	120 0 0
Stalianhoy,	707 3 28	214	140	51	56	101	29	25	19	.	.	19	266 5 0	262 3 0
Stoogh,	367 2 3	37	38	15	17	32	6	6	6	.	.	6	60 0 0	65 15 0
The Derries,	234 1 29	31	20	9	7	16	4	3	3	.	.	3	16 0 0	29 10 0
Tinnakill,	682 0 2	146	102	36	27	63	21	17	11	2	.	16	247 5 0	304 3 0
Tootaun,	69 1 35	32	22	9	10	19	7	5	4	.	.	4	23 5 0	35 6 0
Whitefield,	178 3 3	09	38	13	16	29	13	8	6	.	.	6	59 10 0	60 10 0
Windsor, or Cappaghnaborao,	269 3 4	216	150	56	62	120	40	23	20	.	.	20	106 10 0	119 15 0
	48,926 2 14	9,895	7,958	2,808	2,728	5,536	1,608	1,256	996	31	1	1,020	16,582 11 0	18,977 18 0
Castletown T.,	.	403	339	133	154	287	66	61	51	5	.	59	.	.
Coolrain T.,	.	193	170	88	75	163	40	31	32	1	.	33	.	.
Total,	48,926 2 14	10,491	7,567	3,029	2,957	5,986	1,714	1,351	1,002	37	1	1,120	16,582 11 0	18,977 18 0

Printed image digitised by the University of Southampton Library Digitisation Unit

COUNTY.

SUMMARY BY BARONIES.

Baronies.	Area.	Population In 1841 Persons.	Population In 1851 Persons.	Population In 1861. Males.	Population In 1861. Females.	Population In 1861. Total.	Houses In 1841 Number.	Houses In 1851 Number.	Houses In 1861. Inhabited.	Houses In 1861. Uninhabited.	Houses In 1861. Building.	Houses In 1861. Total.	Valuation Poor Law Valuation in 1851.	Valuation General Valuation in 1861.
	A. R. P.												£ s. d.	£ s. d.
Ballyadams,	24,081 2 13	9,172	6,376	2,667	2,596	5,263	1,672	1,265	1,025	31	1	1,057	13,394 3 6	15,409 1 0
Clandonagh,	43,733 1 5	16,424	11,104	4,233	4,385	8,618	2,740	2,000	1,574	44	4	1,622	26,993 12 0	32,287 11 0
Clarmallagh,	43,533 3 19	14,923	10,140	3,983	4,068	8,051	2,536	1,806	1,524	69	2	1,595	26,050 11 0	29,246 11 0
Cullenagh,	44,094 2 14	16,668	12,496	4,958	5,026	9,984	2,737	2,160	1,809	53	4	1,866	25,426 2 0	26,603 13 0
Maryborough, East,	25,160 0 17	10,168	8,229	3,782	3,775	7,557	1,762	1,535	1,340	54	2	1,396	14,312 2 0	19,497 16 0
Maryborough, West,*	41,914 2 30	16,921	11,936	5,141	5,199	10,340	3,010	2,323	1,988	56	5	2,049	16,043 5 0	21,158 19 0
Portnahinch,	35,855 1 17	15,365	13,278	5,176	5,152	10,328	2,622	2,179	1,783	52	3	1,838	22,808 9 6	23,364 15 0
Slievemargy,	35,490 2 25	17,014	12,477	4,587	4,609	9,206	3,013	2,233	1,746	60	15	1,821	26,265 0 0	24,717 16 0
Stradbally,	27,895 3 34	8,736	6,520	2,814	2,838	5,652	1,470	1,180	1,005	19	1	1,025	15,490 2 0	17,954 6 0
Tinnahinch,	54,187 0 15	17,910	11,191	4,792	4,873	9,665	3,112	2,267	1,892	58	2	1,952	18,033 4 0	20,966 13 0
Upperwoods,*	48,926 2 14	10,491	7,567	3,029	2,957	5,986	1,714	1,351	1,082	37	1	1,120	16,592 11 0	10,979 8 0
Total,	424,858 3 12	153,792	111,623	45,112	45,538	90,650	26,408	20,432	16,768	533	40	17,341	223,299 2 0	257,248 11 0

* In 1851 the Poor Law Valuation of the Great Southern and Western Railway, in the barony of Maryborough, West, was £42 10s., and in the barony of Upperwoods, £60; these valuations are included in the foregoing return, but are not in the townland tables, as the valuation of this description of property was not made by townlands.

The valuation in 1861 of the Telegraph in Clandonagh barony, £3; Clarmallagh, 15s.; Maryborough, East, £3 5s.; Maryborough, West, £3 5s.; Portnahinch, £4 15s.; and Upperwoods, £1 10s., is included in the total of each of these baronies respectively.

POOR LAW UNIONS AND ELECTORAL DIVISIONS.

UNION OF ABBEYLEIX.

Electoral Divisions.	Area.	Population In 1841 Persons.	Population In 1851 Persons.	Population In 1861. Males.	Population In 1861. Females.	Population In 1861. Total.	Houses In 1841. Number.	Houses In 1851. Number.	Houses In 1861. Inhabited.	Houses In 1861. Uninhabited.	Houses In 1861. Building.	Houses In 1861. Total.	Valuation Poor Law Valuation in 1851.	Valuation General Valuation in 1861.
	A. R. P.												£ s. d.	£ s. d.
Abbeyleix,	10,021 3 37	5,924	4,986	1,792	1,950	3,742	938	711	607	24	2	633	6,414 19 0	7,567 4 0
Aghmacart,	4,673 1 23	1,717	1,057	369	358	727	294	205	147	9	.	156	2,375 0 0	2,695 9 0
Ballinakill,	4,904 3 25	2,324	2,125	925	947	1,872	504	452	367	15	.	382	3,557 0 0	4,063 0 0
Ballyroan,	5,530 3 35	2,410	1,633	687	642	1,329	452	344	279	1	2	282	2,694 14 0	3,447 16 0
Blandsfort,	5,087 0 0	1,384	897	379	369	748	220	174	150	.	.	150	2,337 2 0	3,006 7 0
Cahar,	2,060 0 26	553	407	166	163	329	97	70	59	.	.	59	726 15 0	823 15 0
Castletown,	5,977 1 9	2,352	1,533	600	572	1,172	372	265	211	10	.	221	3,866 6 0	3,509 13 0
Clash,	3,740 2 38	1,486	1,113	490	421	821	268	226	161	9	.	170	2,113 4 0	2,343 9 0
Clonkeen,	6,483 3 23	1,994	1,467	638	651	1,289	366	291	254	8	1	263	1,744 5 0	3,471 4 0
Colt,	2,489 1 36	694	473	208	196	404	130	97	76	1	.	77	811 11 0	837 18 0
Cuffsborough,	4,069 0 0	1,477	958	426	411	837	258	192	160	4	.	164	2,933 5 0	2,922 19 0
Gullahill,	4,179 3 32	1,211	806	341	322	663	187	144	117	4	.	121	1,905 13 0	2,134 2 0
Cullenagh,	3,076 3 10	773	581	184	157	341	126	84	65	2	.	67	1,678 14 0	1,876 11 0
Donore,	5,724 0 23	1,016	1,188	508	481	989	264	207	172	3	.	175	2,476 6 0	4,552 0 0
Dunmore,	2,625 1 33	638	438	196	202	398	97	70	68	1	.	69	1,420 1 0	1,546 1 0
Durrow,	6,426 2 35	3,055	2,236	905	975	1,880	558	457	365	21	.	386	4,479 4 0	4,993 8 0
Dysartgallen,	5,145 0 32	1,455	890	340	334	680	241	168	122	4	.	126	2,511 9 0	2,550 17 0
Fossy,	4,053 1 36	900	551	262	257	519	114	84	84	.	.	84	1,779 12 0	1,871 2 0
Killermogh,	4,638 1 36	2,007	1,164	430	436	866	361	223	179	8	.	187	2,493 7 0	2,672 13 0
Kilnasseer,	4,125 0 16	1,766	1,300	506	527	1,033	287	233	189	10	.	199	2,586 12 0	2,864 7 0
Raheen,	4,920 3 7	1,563	997	490	493	983	275	192	192	4	.	196	2,182 8 0	2,417 9 0
Timahoe,	6,411 2 32	1,114	862	394	379	773	166	137	138	7	.	145	4,052 17 0	4,331 5 0
Total,	107,166 2 32	33,816	27,732	11,152	11,248	22,400	6,575	5,026	4,162	145	5	4,312	57,560 0 0	66,905 7 0

Printed image digitised by the University of Southampton Library Digitisation Unit

UNION OF ATHY, Part of.[a]

Electoral Divisions.	Area.	Population: In 1841. Persons.	Population: In 1851. Persons.	Population: In 1861. Males.	Population: In 1861. Females.	Population: In 1861. Total.	Houses: In 1841. Number.	Houses: In 1851. Number.	Houses: In 1861. Inhabited.	Houses: In 1861. Uninhabited.	Houses: In 1861. Building.	Houses: In 1861. Total.	Valuation: Poor Law Valuation in 1851. £ s. d.	Valuation: General Valuation in 1861. £ s. d.
	A. R. P.													
Ballyadams,	4,310 3 17	1,274	836	339	344	683	223	161	126	5	.	131	2,081 10 0	2,441 1 0
Ballylynan,	3,537 3 36	1,912	1,535	640	642	1,282	355	297	258	13	.	271	2,616 18 0	3,019 10 0
Barrowhouse,	3,189 2 13	362	537	185	160	345	100	114	65	3	.	60	1,230 2 6	1,532 13 0
Curraclone,	3,158 1 28	761	554	218	250	474	139	110	80	.	.	80	1,543 5 0	1,990 4 0
Killabban,	3,140 0 30	965	798	320	300	620	182	136	122	3	1	126	1,919 2 0	2,209 17 0
Leggacurren,	6,006 1 12	1,675	1,015	413	416	829	266	181	146	6	.	152	3,173 0 0	3,570 0 0
Moyanna,	4,128 1 26	1,036	757	360	321	681	169	130	113	1	.	114	1,837 0 0	2,086 7 0
Rathaspick,	3,793 0 39	1,721	981	460	443	923	305	215	177	2	.	179	2,013 0 0	2,187 14 0
Stradbally,	5,104 3 32	3,225	2,620	1,131	1,232	2,363	557	479	432	10	1	443	3,927 1 0	4,804 11 0
Tankardstown,	3,786 1 25	1,161	871	354	370	724	203	174	143	3	.	146	2,193 1 0	2,511 14 0
Timogue,	4,778 2 1	1,090	713	320	298	618	185	134	107	2	.	109	2,042 5 0	2,112 3 0
Vicarstown,	3,082 0 7	497	490	297	160	375	81	72	70	.	.	70	1,619 11 0	1,751 3 0
Total,	48,018 3 26	16,179	11,607	4,967	4,950	9,917	2,845	2,205	1,939	48	2	1,989	26,850 15 6	31,116 17 0

UNION OF CARLOW, Part of.[b]

Electoral Divisions.	Area.	Population: In 1841. Persons.	Population: In 1851. Persons.	Population: In 1861. Males.	Population: In 1861. Females.	Population: In 1861. Total.	Houses: In 1841. Number.	Houses: In 1851. Number.	Houses: In 1861. Inhabited.	Houses: In 1861. Uninhabited.	Houses: In 1861. Building.	Houses: In 1861. Total.	Valuation: Poor Law Valuation in 1851. £ s. d.	Valuation: General Valuation in 1861. £ s. d.
Ardough,	4,414 3 29	1,526	943	429	422	851	260	186	157	5	.	162	1,325 10 8	1,311 0 0
Arless,	3,947 2 13	1,507	1,109	403	431	834	266	224	166	6	1	175	4,020 5 0	3,394 12 0
Balbeckmoyler,	3,433 2 23	1,115	736	396	340	736	201	160	116	3	.	119	3,523 10 8	3,093 13 0
Ballylehane,	1,645 1 21	1,101	792	293	281	574	195	143	112	2	.	114	800 10 0	1,038 10 0
Clogrenan, part of, (c)	969 3 23	291	230	81	89	170	52	51	29	.	.	29	503 10 0	530 10 0
Doonane,	3,438 2 15	1,760	1,120	405	402	807	316	202	145	4	.	149	1,540 15 0	1,580 17 0
Farnans,	3,103 3 32	1,795	1,020	390	373	763	302	214	139	5	.	154	1,369 10 0	2,171 0 0
Graigue,	4,372 2 8	3,134	3,314	1,116	1,220	2,336	565	535	459	25	12	495	6,116 10 0	5,719 17 0
Newtown,	2,730 1 30	2,499	1,636	587	606	1,193	436	293	219	8	2	229	1,270 5 0	1,341 17 0
Rossmore,	2,221 2 11	748	537	170	168	338	119	94	67	.	.	67	973 5 0	901 0 0
Shrule,	2,967 2 3	662	531	221	202	423	115	91	72	1	.	73	2,902 0 0	2,583 10 0
Tarra,	3,919 3 38	2,067	1,242	429	414	843	375	252	166	3	.	169	1,918 0 0	2,064 15 0
Total,	37,136 0 6	18,115	13,269	4,830	4,950	9,780	3,266	2,426	1,858	62	15	1,935	27,145 10 0	25,816 6 0

UNION OF DONAGHMORE.

Electoral Divisions.	Area.	Population: In 1841. Persons.	Population: In 1851. Persons.	Population: In 1861. Males.	Population: In 1861. Females.	Population: In 1861. Total.	Houses: In 1841. Number.	Houses: In 1851. Number.	Houses: In 1861. Inhabited.	Houses: In 1861. Uninhabited.	Houses: In 1861. Building.	Houses: In 1861. Total.	Valuation: Poor Law Valuation in 1851. £ s. d.	Valuation: General Valuation in 1861. £ s. d.
Ballybrophy,	2,492 2 0	596	420	186	180	366	97	74	67	4	.	71	1,853 14 0	2,731 10 0
Borris-in-Ossory,	5,145 3 36	2,434	1,759	625	684	1,309	417	324	248	11	.	259	4,084 11 0	4,385 1 0
Clonmore,	3,767 2 20	1,002	778	289	256	545	160	126	96	1	.	97	1,920 4 0	2,682 5 0
Donaghmore,	3,393 1 17	1,587	1,067	397	449	846	289	187	161	2	.	163	2,762 1 0	2,690 10 0
Errill,	4,414 3 31	1,267	936	360	382	742	191	147	131	1	.	132	2,343 1 0	2,976 15 8
Grantstown,	5,146 1 29	1,390	1,058	403	397	800	236	167	148	3	.	151	3,627 17 0	3,645 10 0
Kilcoke,	2,680 0 14	917	637	195	198	393	151	115	76	1	.	79	2,005 11 0	2,796 14 0
Kildellig,	4,223 0 31	990	567	212	214	426	153	100	81	4	.	85	3,223 17 0	4,207 10 0
Kyle,	6,148 2 27	1,792	925	349	327	676	291	160	102	3	.	105	3,390 13 0	3,368 0 0
Moneenalassa,	2,918 1 17	1,092	654	268	274	542	173	113	93	2	.	95	1,884 9 0	1,954 12 0
Moneymore,	2,476 2 29	557	282	100	106	206	90	55	41	5	.	46	1,627 0 0	1,787 19 0
Rathdowney,	4,411 0 36	2,740	2,047	847	899	1,746	457	381	299	12	6	317	3,898 12 0	5,901 15 0
Rathsaran,	3,835 2 38	1,854	1,105	455	148	603	318	221	176	2	.	178	2,770 6 0	2,984 13 0
Total,	51,059 3 5	18,150	12,295	4,688	4,816	9,504	2,964	2,176	1,721	51	6	1,779	35,390 2 0	40,111 12 0

UNION OF MOUNTMELLICK, Part of.[d]

Electoral Divisions.	Area.	Population: In 1841. Persons.	Population: In 1851. Persons.	Population: In 1861. Males.	Population: In 1861. Females.	Population: In 1861. Total.	Houses: In 1841. Number.	Houses: In 1851. Number.	Houses: In 1861. Inhabited.	Houses: In 1861. Uninhabited.	Houses: In 1861. Building.	Houses: In 1861. Total.	Valuation: Poor Law Valuation in 1851. £ s. d.	Valuation: General Valuation in 1861. £ s. d.
Arderin,	5,917 0 25	876	660	265	256	521	135	114	99	2	.	101	1,336 4 0	1,535 12 0
Ballybrittas,	2,674 3 24	1,469	1,203	497	491	988	262	244	201	2	1	204	2,362 2 0	2,721 2 0
Ballycarroll,	2,530 0 21	635	642	294	319	613	111	110	121	7	.	128	1,081 0 0	1,394 16 0
Ballyfin,	6,656 0 9	2,631	1,878	770	779	1,549	454	373	306	9	.	315	2,142 0 0	2,918 1 0
Borris,	4,330 2 9	1,046	678	272	271	543	170	116	96	3	.	99	1,436 17 0	2,041 9 0
Brisha,	3,991 1 9	634	565	269	240	509	118	103	92	4	.	96	670 8 0	727 6 0
Caparé,	3,042 1 25	402	264	117	102	219	79	59	43	.	.	43	735 10 0	705 11 0
Cappalough,	4,051 1 32	944	673	277	280	557	167	132	100	4	.	104	1,697 0 0	2,012 13 0
Cardtown,	6,252 1 36	460	315	119	117	236	66	58	44	3	.	47	1,215 10 0	1,254 17 0
Castlecuffe,	7,409 2 11	1,930	1,210	495	471	956	342	230	200	1	.	201	1,743 14 0	2,229 7 0

(a) The remainder of the union of Athy is in the county of Kildare.
(b) The remainder of the union of Carlow is in the counties of Carlow and Kildare.
(c) The remainder of the electoral division of Clogrenan is in the county of Carlow.
(d) The remainder of the union of Mountmellick is in the King's county.

Printed image digitised by the University of Southampton Library Digitisation Unit

COUNTY,

UNION OF MOUNTMELLICK, Part of—*continued.*

Electoral Divisions.	Area.	Population In 1841. Persons	Population In 1851. Persons.	Population In 1861. Males.	Population In 1861. Females.	Population In 1861. Total.	Houses In 1841 Number.	Houses In 1851. Number.	Houses In 1861. Inhabited.	Houses In 1861. Uninhabited.	Houses In 1861. Building.	Houses In 1861. Total.	Valuation Poor Law Valuation in 1851.	Valuation General Valuation in 1861.
	A. R. P.												£ s. d.	£ s. d.
Clonaslee,	10,297 2 27	2,650	1,624	722	709	1,431	464	321	276	7	1	284	2,474 0 0	2,854 1 0
Clondarrig,	3,749 0 27	886	671	313	287	600	167	135	124	1	1	126	1,497 15 0	2,075 9 0
Clonin,	3,278 1 37	994	712	301	284	585	178	132	108	3	.	111	1,156 10 0	1,325 3 0
Coolrain,	2,932 2 19	987	621	352	356	700	161	138	123	6	.	129	1,754 10 0	1,949 16 0
Dangans,	3,325 1 27	2,003	3,612	1,021	1,122	2,143	489	396	318	11	.	329	2,904 13 0	2,885 12 0
Emo,	9,244 2 5	2,376	1,832	786	725	1,511	379	323	257	8	.	265	4,694 0 0	6,020 8 0
Garrymore,	2,939 0 32	622	460	210	183	393	107	93	83	1	.	84	891 5 0	1,067 19 0
Graigue,	3,200 2 12	790	520	204	161	365	126	98	78	2	.	80	793 10 0	971 2 0
Jamestown,	3,485 3 21	1,430	1,071	407	398	805	259	202	149	2	.	151	2,072 17 0	2,534 9 0
Kilcolmanbane,	4,941 2 38	1,304	904	436	394	830	210	162	137	5	1	143	2,713 0 0	3,069 10 0
Kilmullen, part of, (e)	3,451 1 0	932	684	322	287	609	150	121	113	1	.	114	1,675 7 3	2,514 11 0
Kilmurry,	2,313 0 38	623	506	221	203	424	102	97	79	.	.	79	1,143 0 0	1,203 2 0
Lacka,	5,639 0 16	1,085	702	253	265	518	175	132	93	4	.	97	1,155 11 0	1,265 17 0
Maryborough,	5,885 2 5	5,128	4,571	2,108	2,104	4,292	986	938	736	36	.	772	5,666 15 0	7,750 0 0
Marymount,	3,467 2 15	691	500	215	219	434	110	89	72	3	.	75	1,382 19 0	1,494 9 0
Medick,	4,184 3 31	1,400	767	431	414	845	257	162	178	2	.	180	1,473 5 0	1,755 16 0
Mountmellick,	4,186 2 39	5,646	3,897	1,550	1,762	3,312	948	768	614	35	1	650	4,868 8 0	5,192 17 0
Mountrath,	5,596 0 14	5,568	4,019	1,659	1,772	3,431	1,005	780	657	23	3	683	4,478 13 0	4,995 10 0
Neadstown,	4,759 1 19	526	303	153	142	295	91	79	57	.	.	57	580 15 0	691 15 0
O'Moresforest,	5,028 1 28	1,354	1,120	521	500	1,021	315	211	192	.	2	194	1,401 19 0	1,752 15 0
Portarlington, South,	2,851 1 6	2,749	2,654	1,237	1,256	2,493	493	471	422	22	1	445	4,120 15 0	6,032 5 0
Rearymore,	4,146 2 33	1,362	769	304	333	637	230	153	122	1	.	123	1,702 5 0	1,849 17 0
Rosenallis,	4,728 1 19	1,746	1,120	390	350	740	306	232	154	2	.	156	1,702 3 0	2,088 4 0
Sallyford,	4,850 3 34	1,226	790	363	340	711	203	144	117	3	1	121	2,261 9 0	2,573 17 0
Shaen,	5,621 3 22	1,342	1,169	513	461	974	331	219	178	5	.	183	3,195 12 3	4,691 4 0
Tinnahinch,	6,455 0 21	1,344	799	320	319	639	236	151	128	3	.	131	850 0 0	1,088 15 0
Trumra,	4,153 2 8	1,292	895	389	357	746	229	105	148	1	.	149	1,052 10 0	2,015 2 0
Total,	176,003 1 36	60,959	45,666	19,066	19,117	38,183	10,515	8,392	7,015	222	12	7,249	74,374 5 6	91,150 18 0

UNION OF ROSCREA, Part of.(f)

Kyle,	5,386 3 25	1,543	1,054	409	457	866	281	207	173	5	.	178	1,978 0 0	2,147 10 0

(e) The remainder of the electoral division of Kilmullen is in the King's county.
(f) The remainder of the union of Roscrea is in the King's county and county of Tipperary.

SUMMARY BY POOR LAW UNIONS.

Unions.	Area.	Population In 1841. Persons.	Population In 1851. Persons.	Population In 1861. Males.	Population In 1861. Females.	Population In 1861. Total.	Houses In 1841. Number.	Houses In 1851. Number.	Houses In 1861. Inhabited.	Houses In 1861. Uninhabited.	Houses In 1861. Building.	Houses In 1861. Total	Valuation Poor Law Valuation in 1851	Valuation General Valuation in 1861.
	A. R. P.												£ s. d.	£ s. d.
Abbeyleix,	107,166 2 32	30,816	27,732	11,152	11,248	22,400	6,575	5,026	4,162	145	5	4,312	57,560 9 0	66,905 7 0
Athy, part of,	48,010 3 28	16,179	11,607	4,967	4,950	9,917	2,845	2,205	1,839	48	2	1,889	26,850 15 6	31,116 17 0
Carlow, part of,	37,136 0 6	18,115	13,269	4,830	4,950	9,780	3,200	2,426	1,858	62	15	1,935	27,145 10 0	25,816 8 0
Donaghmore,	51,059 3 5	10,150	12,295	4,688	4,816	9,504	2,084	2,176	1,721	51	6	1,778	35,390 2 0	40,111 12 0
Mountmellick, part of,	176,083 1 36	60,959	45,666	19,066	19,117	38,183	10,515	8,392	7,015	222	12	7,249	74,374 5 6	91,150 19 0
Roscrea, part of,	5,386 3 25	1,543	1,054	409	457	866	281	207	173	5	.	178	1,978 0 0	2,147 10 0
Total,	424,853 3 12	153,792	111,623	45,112	45,536	90,650	26,408	20,432	16,768	533	40	17,341	223,299 2 0	257,248 11 0

WILLIAM DONNELLY, *Registrar-General,* } *Chief Commissioner.*

WILLIAM R. WILDE, GEORGE W. ABRAHAM, } *Assistant Commissioners.*

HENRY WILKIE, *Secretary,*
Census Office, Henrietta-street, Dublin,
April 8th, 1863.

Printed image digitised by the University of Southampton Library Digitisation Unit

Printed image digitised by the University of Southampton Library Digitisation Unit

THE CENSUS OF IRELAND

FOR THE YEAR

1861.

PART I.

SHOWING THE

AREA, POPULATION, AND NUMBER OF HOUSES,

BY

TOWNLANDS AND ELECTORAL DIVISIONS.

COUNTY OF WESTMEATH.

Presented to both Houses of Parliament by Command of Her Majesty.

DUBLIN:
PRINTED BY ALEXANDER THOM, 87 & 88, ABBEY-STREET,
FOR HER MAJESTY'S STATIONERY OFFICE.

1863.

Printed image digitised by the University of Southampton Library Digitisation Unit

Printed image digitised by the University of Southampton Library Digitisation Unit

THE CENSUS OF IRELAND

FOR THE YEAR

1861.

COUNTY OF WESTMEATH.

BARONIES, PARISHES, AND TOWNLANDS,

BARONY OF BRAWNY.

Parishes, Townlands, and Towns.	Area.	Population					Houses						Valuation	
		In 1841.	In 1851.	In 1861.			In 1841.	In 1851.	In 1861.				Poor Law Valuation in 1851.	General Valuation in 1861.
		Persons.	Persons.	Males.	Females.	Total.	Number.	Number.	Inhabited.	Uninhabited.	Building.	Total.		
	A. R. P.												£ s. d.	£ s. d.
ST. MARY'S PARISH:														
Aghascara,	32 3 4	12	26	11	24	35	2	5	5	.	.	5	21 15 0	55 15 0
Ankersbower,	58 1 22	.	.	24	36	60	.	.	11	.	.	11	23 0 0	109 15 0
Ardnaglug,	24 2 13	17	13	2	2	4	3	3	2	.	.	2	22 5 0	61 5 0
Athlone,	376 1 3	131	67	43	45	88	22	13	19	.	.	19	351 0 0	3,977 15 0
Ballygowlan,	90 1 7	56	31	12	6	18	4	4	3	.	.	3	52 15 0	32 5 0
Ballykeeran,	415 1 36	222	190	80	83	163	42	37	39	1	.	40	193 10 0	226 15 9
Blyry, Lower,	355 2 12	89	61	30	20	50	15	10	10	.	.	10	91 15 0	109 15 0
Blyry, Upper,	43 1 24	32	46	6	5	11	7	8	4	.	.	4	20 15 0	26 0 0
Bunnahinly,	434 0 13	144	98	51	45	96	25	16	19	.	.	19	120 15 0	215 7 0
Bunnavally,	114 0 2	189	81	67	80	147	32	16	26	.	.	26	42 5 0	163 0 0
Cannonsfield,	16 0 33	4	4	4	4	8	1	1	1	.	.	1	20 0 0	54 10 0
Cappankelly,	137 1 35	12	4	4	7	11	1	1	1	.	.	1	57 10 0	67 15 0
Carberry Island,	2 1 36	.	5	.	.	.	.	1	.	1	.	1	.	.
Carrickobreen,	472 3 16	137	79	35	26	61	22	14	9	.	.	9	108 5 0	133 10 0
Cartrontroy,	105 0 31	130	142	32	37	69	24	26	19	.	.	19	93 5 0	186 7 0
Cloghanboy (Cooke),	7 3 2	2	2	1	1	2	1	1	1	.	.	1		9 15 0
Cloghanboy (Homan),	40 3 8	16	23	8	11	19	4	4	4	1	.	5	142 15 0	94 15 0
Cloghanboy (Strain),	13 2 0	3	11	2	1	3	1	2	1	.	.	1		14 15 0
Cloghanboy (West),	3 1 24	.	.	.	.	.	.	.	.	.	.	.		9 10 0
Clonagh,	44 2 14	23	3	1	2	3	3	1	1	.	.	1	49 5 0	25 5 0
Clonbrusk,	230 1 25	115	112	29	30	59	19	20	12	.	.	12	112 5 0	173 10 0
Cloonbonny,	1,441 1 17	294	201	102	82	184	48	33	31	.	.	31	406 0 0	586 5 0
Cloondalin,	116 1 36	45	25	1	5	6	7	4	2	.	.	2	55 10 0	101 5 0
Cookanamuck,	3 3 26	9	7	2	3	5	2	1	1	.	.	1	.	.
Collegeland,	28 0 10	7	.	4	2	6	1	.	1	.	.	1	24 0 0	55 15 0
Cosan,	257 0 17	165	136	58	62	120	20	24	21	1	.	22	94 16 0	132 0 0
Cornamaddy,	128 3 0	32	20	6	3	9	4	4	3	1	.	4	63 10 0	95 10 0
Cornamagh,	261 1 19	75	52	19	21	40	14	11	11	.	.	11	140 10 0	161 15 0
Corralona,	314 1 21	99	26	10	15	25	15	6	4	.	.	4	75 15 0	101 15 0
Creaghduff,	318 0 17	187	164	49	69	118	37	29	25	1	.	26	115 7 0	175 0 0
Creaghduff, South,	26 1 14	1	3	4	10	14	1	2	1	.	.	1	10 0 0	35 0 0
Creggan, Lower,	161 3 8	.	9	.	.	.	.	1	.	.	.	.	82 10 0	70 0 0
Creggan, Upper,	247 2 0	35	57	23	28	51	12	9	3	.	.	3	148 0 0	217 0 0
Crosswood,	306 2 30	70	93	10	9	19	11	9	3	.	.	3	25 0 0	353 5 0
Curragh,	63 3 12	.	.	.	.	.	.	.	.	.	.	.		65 0 0
Curragh (Mechum),	7 3 20	.	.	.	.	.	.	.	.	.	.	.	21 10 0	26 15 0
Derrice,	220 0 29	37	65	38	41	79	7	13	15	.	.	15	84 10 0	37 3 0
Friars' Island,	112 1 32	10	.	.	.	.	1	.	.	.	.	.	36 0 0	.
Garrankesh,	37 1 19	9	9	3	3	6	2	1	1	.	.	1	19 10 0	26 5 0
Garrycastle,	252 1 25	103	36	15	18	33	17	7	7	.	.	7	184 10 0	405 15 0
Garrynafela,	145 3 38	2	10	.	.	.	1	2	.	.	.	.	64 10 0	78 15 0
Goldenisland,	157 2 6	95	98	52	49	101	14	15	14	.	.	14		134 0 0
Goldenisland (Kilmaine),	72 0 20	10	14	5	2	7	3	2	2	.	.	2	151 15 0	63 0 0
Goldenisland (Saint George),	21 1 29	7	.	2	7	9	1	1	1	.	.	1		13 15 0
Hillquarter,	392 1 20	404	334	133	141	274	66	59	48	2	.	50	142 4 0	224 0 0
Kilmacuagh (Castlemaine),	39 3 26	15	16	2	2	4	2	3	1	.	.	1		29 5 0
Kilmacuagh (Cooke),	50 0 11	104	85	22	36	58	21	16	11	.	.	11	106 15 0	69 15 0
Kilmacuagh (Mechum),	56 3 1	39	117	11	8	19	10	24	4	.	.	4		55 5 0
Kilnafaddoge,	26 0 8	16	17	3	14	17	3	2	2	.	.	2	19 5 0	38 5 0
Kippinstown,	60 0 2	46	38	15	15	30	6	9	5	.	.	5	30 10 0	36 15 0

Printed image digitised by the University of Southampton Library Digitisation Unit

Parishes, Townlands, and Towns.	Area.	Population					Houses						Valuation	
		In 1841.	In 1851.	In 1861.			In 1841.	In 1851.	In 1861.				Poor Law Valuation in 1851.	General Valuation in 1861.
		Persons.	Persons	Males.	Females.	Total.	Number	Number.	Inhabited.	Uninhabited.	Building	Total.		
	A. R. P.												£ s. d.	£ s. d.
St. Mary's P.—*con.*														
Lissywellen,	196 0 31	119	98	34	40	74	22	18	14	1	.	15	181 5 0	231 0 0
Loughanaskin,	31 2 9	.	.	.	.	.	.	.	.	.	.	.	76 0 0	107 15 0
Loughsadonning,	183 2 7	103	256	59	52	111	19	43	25	.	.	25	107 15 0	163 3 0
Magheramerla,	12 1 39	155	63	35	34	69	32	15	15	.	.	15	18 10 0	23 0 0
Meehan,	267 3 13	142	135	63	51	114	25	27	23	1	.	24	95 18 0	139 0 0
Moydrum,	474 1 37	11	4	8	4	12	2	3	1	.	.	1	156 0 0	458 0 0
Retreat,	89 3 14	22	21	8	8	16	4	4	5	.	.	5	84 0 0	265 5 0
Sramoco,	43 2 30	23	9	13	10	23	5	2	4	.	.	4	12 15 0	17 15 0
Tullin,	108 1 5	21	.	.	.	.	3	.	.	.	.	.	20 15 0	53 0 0
Tullycross,	298 2 27	46	38	9	9	18	6	6	5	.	.	5	35 5 0	55 10 0
Warrensfields,	6 0 16	9	23	5	12	17	2	3	3	.	.	3	45 0 0	66 0 0
Twenty-nine Islands,	5 3 6	.	.	.	.	.	.	.	.	1	.	1	.	52 5 0
	10,070 1 0	3,044	3,289	1,265	1,330	2,595	605	591	504	11	.	515	4,426 0 0	10,788 15 0
Athlone T., pt. of, (a)	.	3,820	3,513	1,347	1,603	2,950	606	573	586	1	1	588	3,358 5 0	.
Do. *Workhouse*,	.	.	1,766	110	205	323	.	3	1	.	.	1	.	.
Total,	10,070 1 0	7,264	8,568	2,730	3,138	5,868	1,291	1,167	1,091	12	1	1,104	7,784 5 0	10,788 15 0

BARONY OF CLONLONAN.

Ballyloughloe P.														
Aghanashnamore,	41 3 35	53	43	22	10	32	10	8	6	1	.	7	28 5 0	32 0 0
Agheevoneen,	121 1 24	24	24	4	5	9	6	4	2	.	.	2	60 10 0	110 0 0
Annaghgortagh,	171 0 7	149	117	24	21	45	23	15	6	1	.	7	103 0 0	109 15 0
Ardyduffy,	87 3 20	31	13	3	7	10	5	2	1	.	.	1	51 10 0	58 0 0
Ballydoogan,	552 0 8	341	189	59	57	116	61	31	22	.	.	22	282 10 0	324 10 0
Ballymurry,	89 3 10	110	69	36	26	62	10	15	11	.	.	11	59 5 0	64 0 0
Ballynagarbry,	147 2 3	7	6	3	2	5	1	1	1	.	.	1	80 0 0	102 0 0
Ballynagarbry (Mullock),	76 3 16	66	30	5	11	16	14	6	5	.	.	5	43 10 0	45 10 0
Ballynagarbry (Pim),	157 2 13	56	39	20	14	34	12	8	6	.	.	6	45 15 0	41 5 0
Bellanaiack,	194 3 29	78	46	14	17	31	17	8	6	.	.	6	112 10 0	133 10 0
Belville,	242 0 22	10	16	13	10	23	4	3	6	.	.	6	156 0 0	187 5 0
Boyanaghcahry,	126 0 10	34	29	7	8	15	5	3	3	.	.	3	62 15 0	182 11 0
Cappaghnaneen,	50 0 22	28	15	2	5	7	5	3	2	.	.	2	25 5 0	30 5 0
Cappaghbrack,	208 1 17	110	75	31	20	51	16	15	11	.	.	11	101 10 0	168 0 0
Carnfyan,	20 3 9	13	11	5	7	12	2	2	2	.	.	2	16 0 0	21 10 0
Carnpark,	368 3 27	50	40	10	4	14	5	5	3	.	.	3	369 10 0	471 15 0
Clonrelick,	144 1 0	4	16	4	7	11	4	3	3	.	.	3	80 10 0	90 5 0
Clonthread,	227 0 24	55	81	41	37	78	12	14	15	.	.	15	68 10 0	64 10 0
Clonyegan,	246 3 5	193	129	54	39	93	34	20	16	.	.	16	137 15 0	127 7 0
Cooleen,	345 3 34	129	133	49	48	89	23	26	19	.	.	19	156 10 0	145 0 0
Coolvuck, Lower,	274 0 20	52	67	18	21	39	9	10	7	.	.	7	144 0 0	186 15 0
Coolvuck, Upper,	186 3 38	60	55	11	12	23	14	10	5	.	.	5	110 0 0	142 0 0
Corrosgh,	123 0 6	13	21	7	5	12	3	3	2	.	.	2	60 15 0	71 5 0
Creeve,	980 1 31	442	289	121	103	224	90	55	44	.	.	44	590 15 0	662 15 0
Creeveheg,	60 2 6	40	46	11	23	34	7	7	7	.	.	7	35 0 0	39 10 0
Dunegan,	197 0 17	110	48	27	14	41	19	11	9	.	.	9	89 10 0	132 5 0
Dunlom, East,	137 1 5	42	55	35	35	70	9	9	9	.	.	9	71 0 0	83 10 0
Dunlom, West,	112 1 34	64	44	15	14	29	10	9	6	1	.	7	56 15 0	69 0 0
Fassagh,	204 3 17	20	12	2	6	8	4	2	2	.	.	2	96 5 0	227 5 0
Glebe,	55 1 2	11	13	5	5	10	2	3	2	.	.	2	53 0 0	68 15 0
Gloe,	706 0 39	30	32	15	15	30	13	0	5	.	.	5	220 0 0	286 0 0
Killachonna (Castlemaine),	77 1 21	33	6	3	2	5	5	3	1	.	.	1	35 0 0	44 16 0
Killachonna (Clibborn),	142 3 38	70	52	12	21	33	13	12	12	.	.	12	74 0 0	90 5 0
Killachonna (Potts),	10 1 25	.	.	.	.	.	.	.	.	.	.	.	7 0 0	7 10 0
Killeenatoor,	193 1 39	13	5	4	2	6	2	1	1	.	.	1	116 0 0	130 10 0
Kilbaroan,	142 3 20	41	47	20	24	44	10	10	7	1	.	8	60 10 0	75 0 0
Knockdonny,	687 1 19	296	168	56	60	116	48	32	25	1	.	26	400 5 0	650 0 0
Labaun,	288 2 0	86	83	27	32	59	15	15	11	1	.	12	170 0 0	197 15 0
Legan,	87 1 0	49	14	5	2	7	3	3	1	.	.	1	47 10 0	53 15 0
Mackanrany,	131 2 18	50	86	16	16	32	9	0	6	.	.	6	65 15 0	75 5 0
Magheramore,	269 0 26	150	73	28	27	55	30	11	14	.	.	14	119 0 0	296 15 0
Mount Temple,	589 2 14	159	110	51	48	99	26	29	21	.	.	21	332 5 0	423 10 0
Moydrum,	598 3 24	85	76	29	39	68	15	11	10	.	.	10	197 0 0	248 10 0
Nahol, Little,	156 2 31	11	12	15	10	33	2	2	5	.	.	5	82 5 0	96 15 0
Nahol More,	183 0 9	35	28	2	1	3	4	5	1	.	.	1	114 10 0	131 0 0

(a) The remainder of the town of Athlone is in the parish of St Peter, barony of Athlone, county of Roscommon; the entire town, including the inmates of Public Institutions, contains 6,227 persons.

Printed image digitised by the University of Southampton Library Digitisation Unit

WESTMEATH.

Parishes, Townlands, and Towns.	Area.	Population In 1841. Persons	Population In 1851. Persons.	Population In 1861. Males	Population In 1861. Females.	Population In 1861. Total.	Houses In 1841. Number.	Houses In 1851. Number	Houses In 1861. Inhabited.	Houses In 1861. Uninhabited.	Houses In 1861. Building	Houses In 1861. Total.	Valuation Poor Law Valuation in 1851.	Valuation General Valuation in 1861.
	A. R. P.												£ s. d.	£ s. d.
BALLYLOUGHLOE P.—*cont.*														
Rathduff,	148 0 6	74	40	15	11	26	11	8	5	.	.	5	81 0 0	99 15 0
Shurock,	257 0 38	129	47	17	25	42	26	10	8	.	.	8	128 0 0	204 10 0
Tullaghanshanlin,	162 1 6	40	37	14	13	27	11	7	8	1	.	9	94 5 0	116 5 0
Tully,	535 0 4	174	135	47	34	81	26	15	14	.	.	14	216 15 0	567 15 0
Tullybane,	299 0 21	194	94	40	48	88	41	21	18	.	.	18	153 0 0	165 10 0
Tullywood,	275 2 0	50	47	11	9	20	8	5	4	.	.	4	59 10 0	71 0 0
Twyford,	535 1 2	185	90	37	43	80	26	14	12	.	.	12	295 15 0	396 0 0
Warren, High,	263 3 38	187	101	34	34	68	21	19	12	.	.	12	33 0 0	97 5 0
Warren, Lower,	72 3 31	53	69	11	7	18	10	12	3	1	.	4	33 5 0	38 10 0
Williamstown,	321 0 9	158	135	32	36	68	25	20	12	1	.	13	164 15 0	364 5 0
Total,	13,577 2 38	4 793	3,330	1,204	1,152	2,356	346	581	455	9	.	464	6,698 5 0	9,096 19 0
KILCLEAGH P. :														
Aghafin,	115 2 31	33	21	6	3	9	8	8	2	.	.	2	78 5 0	99 15 0
Aghanargit,	120 3 9	37	21	8	11	19	7	4	4	.	.	4	141 15 0	445 15 0
Agharanny,	25 0 4	16	0	4	4	8	3	1	1	.	.	1	14 10 0	17 5 0
Agharevagh, East,	41 2 17	6	.	.	.	.	1	1	.	.	.	.	25 10 0	30 0 0
Agharevagh, West,	24 0 31	.	.	.	.	.	.	.	.	.	.	.	17 10 0	19 0 0
Aghavoneen,	169 2 37	0	16	7	2	9	1	2	1	.	.	1	122 0 0	140 5 0
Aghnasullivan,	62 3 11	14	6	9	7	16	2	2	2	.	.	2	38 5 0	47 0 0
Attmurtagh,	62 1 10	42	24	11	9	20	7	5	5	.	.	5	35 0 0	39 10 0
Ballinlassy,	182 0 36	85	73	26	31	57	15	10	10	.	.	10	89 0 0	111 7 0
Ballycahilroe,	222 1 30	74	31	15	15	30	9	6	5	.	.	5	108 0 0	126 0 0
Ballydonagh,	62 3 38	26	8	3	5	8	4	2	1	.	.	1	26 0 0	38 15 0
Ballynahown,	728 1 6	334	196	49	35	84	54	36	14	3	.	17	363 0 0	434 5 0
Ballynahownwood,	1,083 2 20	178	118	58	54	112	26	22	22	.	.	22	216 5 0	252 10 0
Ballynakill,	676 0 6	244	115	53	37	90	41	24	21	.	.	21	141 5 0	189 15 0
Ballynamuddagh,	639 0 4	101	178	64	57	121	30	27	21	2	.	23	217 0 0	254 10 0
Ballyscarvan,	253 2 19	171	53	23	18	41	31	7	6	.	.	6	100 0 0	116 0 0
Baltrasna,	145 1 6	42	15	9	10	19	0	4	6	1	.	7	91 0 0	107 10 0
Blackories,	45 1 36	7	.	.	.	.	1	.	.	.	.	.	18 0 0	25 0 0
Boggagh (Conran),	150 1 26	34	18	3	4	7	7	3	1	.	.	1	66 10 0	99 5 0
Boggagh (Eighter),	234 3 24	152	116	41	41	82	25	19	16	.	.	16	122 5 0	140 0 0
Boggagh (Fury),	106 1 12	10	15	9	9	18	1	2	2	.	.	2	64 0 0	62 15 0
Boggagh (Malone),	80 2 39	21	15	2	4	6	6	3	1	1	.	2	64 0 0	63 15 0
Balinarra,	278 3 34	45	60	33	29	62	7	13	7	.	.	7	104 10 0	131 0 0
Boyscouer,	140 1 1	39	16	9	5	14	13	3	2	.	.	2	50 5 0	96 0 0
Boyanagh (Earl),	111 1 0	68	54	18	9	27	9	7	6	.	1	7	56 0 0	65 5 0
Boyanagh (Malone),	175 1 33	77	61	32	15	47	14	8	8	.	.	8	112 15 0	125 5 0
Cartroukeel,	58 0 2	3	.	.	.	.	1	.	.	.	.	.	6 0 0	343 12 0
Cartrous,	300 2 31	04	103	34	34	68	13	16	11	.	.	11	182 15 0	243 10 0
Castletown,	498 1 14	196	123	51	40	91	36	26	19	2	.	21	247 15 0	342 15 0
Clonaltra (King),	266 0 0	23	23	10	7	17	4	3	3	.	.	3	48 0 0	74 10 0
Clonaltra, West,	78 2 16	21	7	8	9	17	3	3	3	.	.	3	39 0 0	50 0 0
Clonlonan,	201 0 31	74	40	24	14	38	12	5	6	.	.	6	105 15 0	126 5 0
Cloumore,	257 1 6	93	70	42	32	74	16	15	15	1	.	16	136 5 0	158 0 0
Clouydonnin,	377 1 24	115	132	48	48	96	21	23	18	.	.	18	114 10 0	244 15 0
Creggannacar,	104 3 31	10	10	.	.	.	4	1	.	.	.	.	156 0 0	55 0 0
Curraghbeg,	41 3 16	15	10	3	2	5	3	2	2	.	.	2	19 15 0	23 0 0
Curries,	204 2 22	51	43	13	15	28	11	9	8	.	.	8	96 5 0	123 10 0
Fardrum,	178 1 33	109	83	32	35	67	16	14	13	.	.	13	90 15 0	118 0 0
Farnagh,	269 2 16	147	74	21	16	37	26	15	8	1	.	9	176 0 0	384 15 0
Farranmanny, North,	23 1 4	4	.	.	.	.	1	.	.	.	.	.	14 0 0	15 5 0
Farranmanny, South,	18 1 31	9	.	.	.	.	2	.	.	.	.	.	12 5 0	21 0 0
Fearmore,	137 1 27	131	63	20	26	54	23	15	11	.	.	11	.	119 0 0
Glebe, East,	36 0 7	9	3	0	7	13	1	1	1	.	.	1	25 5 0	29 0 0
Glebe, West,	58 3 1	52	35	18	11	29	8	7	5	2	.	7	32 10 0	40 15 0
Gerteen,	76 1 5	83	30	7	5	12	14	5	2	1	.	3	36 5 0	37 10 0
Hall,	1,118 0 20	66	53	60	47	113	10	10	18	2	.	20	360 15 0	453 0 0
Kilbillaghan,	246 1 20	78	44	18	27	45	10	7	6	.	.	6	161 5 0	167 15 0
Kilcleagh,	335 0 3	35	36	20	19	39	4	6	8	.	.	6	276 10 0	324 0 0
Kilgarvan,	228 3 23	153	99	25	16	41	30	18	6	.	.	6	144 15 0	168 0 0
Kilgarvan Glebe,	1,363 1 2	356	240	100	107	207	59	49	34	.	.	34	420 5 0	678 5 0
Kill,	175 2 25	129	54	21	11	32	26	11	7	.	.	7	99 5 0	105 15 0
Killogeenaghan,	566 3 2	215	151	46	42	88	30	21	14	.	.	14	324 5 0	361 10 0
Killomenaghan,	62 2 11	16	15	5	4	9	3	4	1	.	.	1	36 10 0	78 5 0
Knockanea,	210 1 8	68	41	12	13	25	10	6	4	.	.	4	76 15 0	102 10 0
Lowerwood,	233 3 32	0	10	6	4	10	1	1	1	.	.	1	140 0 0	176 5 0
Moatagranoge,	374 2 7	215	198	26	23	49	37	36	12	.	.	12	1,035 5 0	1,263 5 0
Moneen,	191 1 19	118	56	22	24	46	22	9	7	.	.	7	89 10 0	102 5 0
Newcastle,	67 0 26	42	35	12	11	23	9	6	6	1	.	7	34 0 0	53 0 0

Printed image digitised by the University of Southampton Library Digitisation Unit

Parishes, Townlands, and Towns.	Area.	Population: In 1841. Persons.	Population: In 1851. Persons.	Population: In 1861. Males.	Population: In 1861. Females.	Population: In 1861. Total.	Houses: In 1841. Number.	Houses: In 1851. Number.	Houses: In 1861. Inhabited.	Houses: In 1861. Uninhabited.	Houses: In 1861. Building.	Houses: In 1861. Total.	Valuation: Poor Law Valuation in 1851. £ s. d.	Valuation: General Valuation in 1861. £ s. d.
	A. R. P.													
Kilcleagh P.—*con.*														
Oriss,	378 2 17	168	121	29	37	66	26	18	11	2	.	13	190 10 0	238 5 0
Scroghill,	54 2 30	11	6	8	1	4	2	1	1	.	.	1	25 0 0	32 0 0
Seesge,	150 0 13	52	38	25	16	41	9	7	0	.	.	6	79 5 0	81 5 0
Sheean,	50 2 16	16	7	2	1	3	2	2	1	.	.	1	35 5 0	44 0 0
Toorydonnallan,	111 2 16	78	46	22	19	41	14	8	6	.	.	6	71 15 0	74 5 0
Tubbrit,	88 3 4	32	33	14	15	29	6	4	5	.	.	5	42 0 0	64 15 0
Tullaghnageeragh,	55 2 30	26	19	3	4	7	7	5	2	.	.	2	58 5 0	190 10 0
	15,241 3 10	5,154	3,393	1,314	1,156	2,470	863	667	443	19	1	463	3,571 10 0	10,557 4 0
Moate T., part of, (b)	.	1,290	1,265	583	615	1,198	227	198	209	4	.	213	.	.
Total,	15,241 3 10	6,444	4,658	1,897	1,771	3,668	1,090	865	652	23	1	676	3,571 10 0	10,557 4 0
Kilcumreagh P., pt. of:														
Ballagh,	82 3 27	64	83	6	7	13	13	14	4	.	.	4	42 15 0	53 5 0
Ballinderry,	969 1 12	158	103	45	59	104	28	19	16	.	.	16	381 15 0	470 10 0
Ballybeg,	244 3 39	122	46	21	16	37	24	6	5	.	.	5	112 10 0	365 5 0
Ballybroder,	95 0 25	54	40	11	11	22	10	8	5	.	.	5	47 5 0	57 5 0
Kilcatherine,	229 3 32	155	134	40	43	83	28	18	18	1	.	19	136 0 0	236 0 0
Total, (c)	1,642 1 15	553	406	123	136	259	103	65	48	1	.	49	723 5 0	1,184 5 0
Kilmanaghan P., pt. of:														
Ardnaperra,	71 2 27	59	95	36	27	63	13	14	15	.	.	15	105 10 0	83 5 0
Bawnages,	171 1 6	36	39	9	11	20	7	6	4	.	.	4		104 5 0
Cappantack,	88 0 3	44	54	21	21	42	6	8	7	.	.	7	50 0 0	148 10 0
Cloghbane,	108 2 15	50	45	22	23	45	8	8	8	.	.	8		120 5 0
Culleenagower,	177 1 4	66	69	19	27	46	11	9	7	.	.	7	87 0 0	93 15 0
Killeenboylegan,	130 0 1	65	100	4	3	7	9	24	2	.	.	2	116 5 0	421 0 0
Kilnahinch,	300 2 11	85	72	28	17	45	14	13	9	.	.	9	104 5 0	109 15 0
Legan,	121 1 1	29	.	1	.	1	7	.	1	.	.	1	99 10 0	418 5 0
Magheramurry,	135 1 19	164	180	47	53	100	33	31	20	.	.	20	78 15 0	113 5 0
Toorfelim,	279 0 23	47	22	8	8	16	7	2	3	.	.	3	155 0 0	357 10 0
	1,633 0 30	645	673	195	190	385	115	115	76	.	.	76	876 5 0	1,969 15 0
Moate T., part of, (d)	.	805	714	367	395	762	169	129	136	.	.	136	.	.
Total, (e)	1,633 0 30	1,450	1,387	562	585	1,147	284	244	212	.	.	212	876 5 0	1,969 15 0

BARONY OF CORKAREE.

Lackan P.:														
Ballybarney,	577 1 29	178	107	39	33	72	28	19	14	1	.	15	288 0 0	339 0 0
Carrick,	303 0 1	87	26	13	15	20	11	3	3	.	.	3	245 8 0	260 10 0
Fulmort,	365 2 28	147	90	46	45	91	22	19	19	.	.	19	258 16 0	293 7 0
Grange,	208 2 37	32	24	13	12	25	4	3	3	.	.	3	142 8 0	156 5 0
Heathland,	257 0 32	192	201	181	24	205	8	9	5	2	.	7	120 16 0	309 0 0
Knockmorris,	38 2 10	7	7	5	5	10	2	2	2	.	.	2	21 12 0	26 5 0
Lackan,	708 1 29	248	205	81	100	181	41	38	34	.	.	34	448 12 0	795 0 0
Lackanwood,	306 3 32	101	74	44	36	80	14	13	14	.	.	11	69 12 0	205 15 0
Leny,	294 2 18	.	42	10	10	34	.	6	4	1	.	5	230 8 0	243 5 0
Rathanieska,	6 2 9	.	.	.	.	.	.	.	.	.	.	.	3 8 0	4 10 0
Total,	3,127 0 25	995	776	438	286	724	130	113	99	4	.	102	1,840 0 0	2,718 17 0
Leny P.														
Ballinalack,	151 0 17	.	.	41	46	87	.	.	15	2	.	17	198 4 0	218 7 0
Ballynalid,	200 0 25	132	78	36	28	64	18	15	12	.	.	12	182 4 0	383 10 0
Ballyvade,	224 0 39	9	8	4	2	6	1	1	1	.	.	1	216 0 0	207 0 0
Clanhugh Demesne,	293 3 16	22	9	4	4	8	5	3	2	.	.	2	236 8 0	302 10 0
Culleenabohnga,	287 2 28	35	10	11	7	18	7	4	5	.	.	5	130 0 0	153 10 0
Culleendarragh,	210 3 23	34	32	12	12	24	5	6	0	.	.	6	131 12 0	171 0 0
Cullenhugh,	389 3 9	118	89	37	38	75	20	12	11	.	.	11	276 8 0	285 10 0
Farrow,	365 0 30	44	38	14	16	30	5	5	5	.	.	5	297 4 0	293 10 0
Glebe,	35 1 20	.	2	3	4	7	.	1	1	.	.	1	40 16 0	40 0 0
Kilpatrick,	472 3 3	216	143	60	44	104	35	24	19	2	.	21	295 16 0	345 15 0

(b) The remainder of the town of Moate is in the parish of Kilmanaghan; the entire town contains 1,960 persons.
(c) The remainder of the parish of Kilcumreagh is in the barony of Moycashel, and barony of Kilcoursey, King's county; the entire parish contains 1,931 persons.
(d) The remainder of the town of Moate is in the parish of Kilcleagh; the entire town contains 1,960 persons.
(e) The remainder of the parish of Kilmanaghan is in the barony of Kilcoursey, King's county; the entire parish contains 2,365 persons.

Printed image digitised by the University of Southampton Library Digitisation Unit

WESTMEATH.

Parishes, Townlands, and Towns.	Area.	Population: In 1841. Persons.	Population: In 1851. Persons	Population: In 1861. Males.	Population: In 1861. Females.	Population: In 1861. Total.	Houses: In 1841. Number.	Houses: In 1851. Number.	Houses: In 1861. Inhabited.	Houses: In 1861. Uninhabited.	Houses: In 1861. Building.	Houses: In 1861. Total.	Valuation: Poor Law Valuation in 1851.	Valuation: General Valuation in 1861.
	A. R. P.												£ s. d.	£ s. d.
Leny P.—*continued.*														
Knightswood,	465 0 39	251	196	108	80	188	41	37	32	1	.	33	241 19 0	276 5 0
Leny,	163 2 17	44	25	14	9	23	5	3	3	.	.	3	140 0 0	158 15 0
Rathaniska,	114 1 33	36	26	15	14	29	6	6	4	1	.	5	93 16 0	99 10 0
Rathbennett,	333 3 16	222	160	82	64	146	33	27	22	1	.	23	234 11 0	320 0 0
Two Islands,	0 1 20	.	.	.	.	.	.	.	.	.	.	.	.	0 1 0
	3,796 2 24	1,143	932	441	360	809	181	144	130	7	.	145	2,715 6 0	3,255 3 0
Ballinalack T.,	.	312	222	35	55	90	59	44	20	.	.	20	.	.
Total,	3,798 2 24	1,455	1,054	476	423	899	240	188	150	7	.	165	2,715 6 0	3,255 3 0
Multyfarnham P.:														
Abbeyland,	75 1 25	12	10	4	8	12	2	3	2	.	.	2	65 12 0	75 0 0
Ballindurrow,	426 0 33	162	136	52	53	105	29	28	21	.	.	21	360 10 0	410 5 0
Ballinphort,	325 1 27	39	36	7	10	17	6	5	3	.	.	3	224 16 0	233 0 0
Ballinriddera,	360 3 24	92	60	16	10	34	17	13	8	.	.	6	213 4 0	237 0 0
Ballyseacloogh,	254 1 12	11	6	3	3	6	3	2	2	.	.	2	187 4 0	220 0 0
Ballynakill,	262 3 11	22	31	16	14	30	4	4	5	.	.	5	219 4 0	239 18 0
Doore,	552 2 3	131	59	29	30	59	25	11	8	1	.	9	403 4 0	465 10 0
Froghanstown,	100 2 1	17	17	9	0	17	2	2	2	.	.	2	54 16 0	59 10 0
Lismalady,	174 0 4	104	76	20	26	46	19	15	9	.	.	9	98 16 0	100 15 0
Mountown,	425 3 20	123	101	40	31	71	18	16	12	.	.	12	310 12 0	331 5 0
Multyfarnham,	185 0 39	114	123	50	43	93	17	25	19	.	.	19	132 4 0	151 10 0
Rathgaccoy,	498 0 18	172	136	48	50	98	31	23	18	2	.	20	462 3 0	787 5 0
Sobo,	110 3 25	27	18	4	6	10	3	3	2	.	.	2	74 8 0	97 10 0
Tober,	192 2 5	65	28	14	10	30	10	5	4	.	.	4	138 16 0	141 10 0
	3,972 3 13	1,091	839	312	316	620	188	155	113	3	.	116	2,945 17 0	3,549 15 0
Multyfarnham T.,	.	275	241	170	153	323	47	57	65	2	.	67	.	.
Total,	3,972 3 13	1,366	1,080	482	469	951	233	212	178	5	.	183	2,945 17 0	3,549 15 0
Portloman P.:														
Ballard,	438 0 15	31	35	18	18	36	5	8	6	.	.	6	238 0 0	255 10 0
Ballyboy,	169 3 10	22	23	12	11	23	3	3	3	.	.	3	114 0 0	138 5 0
Balrath,	278 3 33	56	51	23	18	41	12	12	9	2	.	11	231 12 0	232 0 0
Graogegeeth,	150 2 38	44	20	16	11	27	6	4	4	.	.	4	110 8 0	129 2 0
Monroe,	167 2 7	61	36	20	19	39	11	9	5	.	.	8	107 8 0	113 0 0
Portloman,	267 3 0	44	31	15	17	32	5	4	4	.	.	4	249 12 0	262 0 0
Scurlockstown,	151 2 24	59	49	16	11	27	10	7	5	.	.	5	107 4 0	110 15 0
Wattstown,	234 0 8	110	69	34	32	66	16	14	13	.	.	13	211 12 0	217 0 0
Three Islands,	1 1 21	.	.	.	.	.	.	.	.	.	.	.	.	0 5 0
Total,	1,909 3 36	427	334	154	137	291	68	59	54	2	.	56	1,370 4 0	1,447 17 0
Portnashangan P.:														
Ballynafid,	100 3 26	10	9	5	13	18	2	2	3	.	.	3	60 16 0	135 15 0
Ballynagall,	813 1 19	155	112	47	60	107	21	10	19	.	.	19	626 18 0	701 5 0
Clanhugh Demesne,	76 1 18	.	.	.	.	.	.	.	.	.	.	.	60 8 0	89 15 0
Loughanstown,	357 1 21	107	114	53	51	104	20	21	20	.	.	20	197 12 0	246 15 0
Mountmurray,	357 1 23	19	20	15	10	25	3	3	4	.	.	4	305 4 0	310 0 0
Piercefield,	255 2 35	22	14	11	0	19	3	3	3	.	.	3	148 12 0	193 5 0
Pornashangan,	490 2 27	212	150	78	64	142	36	30	26	.	.	26	247 18 0	613 15 0
Rathlevanagh,	256 0 5	41	31	22	5	27	8	0	4	.	.	4	138 4 0	158 15 0
One Island,	0 0 15	.	.	.	.	.	.	.	.	.	.	.	.	.
Total,	2,723 3 29	546	450	231	211	442	93	83	79	.	.	79	1,780 8 0	2,859 5 0
Stonehall P.:														
Blackmules,	151 2 32	14	12	13	0	21	2	2	3	.	.	3	57 12 0	71 0 0
Galmoylestown, Lower,	254 1 6	60	53	26	19	45	11	9	7	.	.	7	140 0 0	164 15 0
Galmoylestown, Upper,	387 2 35	29	36	11	11	22	4	0	4	.	.	4	250 10 0	294 10 0
Garryallagh,	238 0 26	77	49	29	26	55	11	9	7	.	.	7	141 4 0	153 5 0
Killintown,	282 0 11	14	23	11	7	10	3	5	4	.	.	4	147 4 0	147 10 0
Knockbody,	336 3 21	82	51	26	19	45	18	10	8	1	.	9	124 0 0	147 0 0
Larkinstown,	220 2 9	26	21	7	4	11	5	4	4	.	.	4	110 8 0	132 10 0
Martinstown,	532 1 22	96	75	27	34	61	18	15	12	.	.	12	316 0 0	389 0 0
Monintown,	116 1 0	.	6	0	5	11	.	1	1	.	.	1	85 16 0	100 0 0
Multyfarnham, or Fearbranagh,	142 2 34	57	9	5	5	10	9	2	2	.	.	2	110 0 0	111 0 0
Stonehall,	337 0 24	174	129	43	37	80	33	28	13	1	.	14	280 0 0	334 5 0
Total,	2,999 3 20	635	464	204	175	379	112	91	65	2	.	67	1,775 8 0	2,044 15 0

Printed image digitised by the University of Southampton Library Digitisation Unit

Parishes, Townlands, and Towns.	Area.	Population: In 1841. Persons.	Population: In 1851. Persons.	Population: In 1861. Males.	Population: In 1861. Females.	Population: In 1861. Total.	Houses: In 1841. Number.	Houses: In 1851. Number.	Houses: In 1861. Inhabited	Houses: In 1861. Uninhabited	Houses: In 1861. Building.	Houses: In 1861. Total.	Valuation: Poor Law Valuation in 1851 £ s. d.	Valuation: General Valuation in 1861. £ s. d.
	A. R. P.													
TAGHMON P.:														
Downs,	175 1 12	46	41	22	24	46	8	8	6	.	.	8	72 0 0	100 5 0
Farrancallin,	227 2 21	101	105	39	39	78	20	20	14	.	.	14	112 0 0	166 10 0
Foxburrow,	63 3 31	6	7	2	5	7	1	1	1	.	.	1	44 0 0	50 0 0
Glebe,	65 2 10	5	19	8	12	20	1	2	2	.	.	2	43 4 0	66 10 0
Knockatee,	289 0 3	119	94	45	39	84	19	17	16	.	.	16	163 4 0	195 5 0
Knockdrin,	71 2 25	.	.	6	4	10	.	.	1	.	.	1	35 4 0	35 15 0
Monkstown,	589 3 3	166	142	49	58	107	28	25	20	.	.	20	270 0 0	392 0 0
Ratheorbally,	175 1 2	81	52	13	21	39	17	10	8	.	.	8	65 8 0	100 0 0
Sheefin,	295 1 24	83	50	28	25	53	15	8	7	.	.	7	148 8 0	182 10 0
Taghmon,	1,120 3 28	198	167	63	64	127	41	36	24	3	.	27	607 12 0	743 15 0
Tobermquill,	363 1 33	133	121	43	50	93	24	23	21	1	.	22	220 12 0	266 10 0
Total,	3,437 3 32	958	798	323	341	664	174	150	122	4	.	126	1,619 12 0	2,313 0 0
TYFARNHAM P.:														
Ballyedward,	45 0 22	6	5	4	3	7	1	1	2	.	.	2	32 16 0	33 10 0
Ballynagall,	16 3 2	12	9	4	2	6	2	2	2	.	.	2	4 0 0	4 10 0
Down,	161 1 6	29	18	8	13	21	4	4	3	.	.	3	98 10 0	98 0 0
Garraree,	79 0 5	72	22	8	6	14	13	4	3	.	.	3	50 16 0	70 15 0
Kilmaglish,	517 3 30	7	1	7	5	12	2	1	2	.	.	2	382 8 0	413 15 0
Knockatee,	7 0 39	27	35	6	9	15	5	6	4	.	.	4	7 12 0	7 10 0
Knockdrin,	58 0 22	.	13	1	2	3	.	2	1	.	.	1	31 8 0	33 0 0
Lugnagullagh,	70 0 1	31	14	12	15	27	5	4	5	.	.	5	43 4 0	49 15 0
Multyfarnham, or Fearbrangh,	116 3 28	12	13	4	4	8	2	1	1	.	.	1	73 12 0	82 15 0
Parsonstown,	413 1 1	180	117	55	51	104	33	23	17	2	.	19	279 0 0	328 0 0
Tyfarnham,	313 0 32	5	5	4	2	0	1	1	1	.	.	1	208 16 0	203 5 0
Total,	1,616 3 29	380	252	111	112	223	68	49	41	2	.	43	1,215 8 0	1,329 15 0

BARONY OF DELVIN.

DELVIN P.:														
Addinstown,	968 0 16	316	194	90	84	174	55	36	31	2	.	33	790 15 0	689 10 0
Archerstown,	822 0 17	248	182	68	67	135	44	34	29	1	.	30	492 0 0	653 10 0
Ballinlig,	145 3 33	26	19	8	10	13	5	4	4	.	.	4	86 15 0	113 0 0
Ballinlough (Wadding)	294 3 18	58	64	27	19	46	10	10	9	.	.	9	195 10 0	220 0 0
Ballinn,	243 0 28	74	61	26	28	54	13	12	12	.	.	12	172 15 0	199 15 0
Ballinvally,	264 3 23	166	71	32	36	68	31	15	13	1	.	14	150 2 0	188 15 0
Ballyhealy, or Ballinure,	884 2 38	129	90	51	52	103	21	22	17	.	.	17	424 0 0	472 15 0
Ballynaskeagh,	331 2 22	101	99	51	46	97	15	16	16	.	.	16	229 12 0	293 15 0
Balrath, North,	162 2 16	134	121	54	55	109	25	18	18	.	.	18	167 5 0	161 10 0
Balrath, South,	353 3 1	65	44	28	21	49	9	7	9	.	.	9	286 0 0	330 5 0
Billistown,	419 1 31	66	30	25	16	41	9	5	5	.	.	5	325 4 0	379 15 0
Bolandstown,	252 0 13	8	14	7	6	13	2	2	2	.	.	2	162 0 0	190 2 0
Brownstown,	337 0 33	262	155	70	64	154	47	27	28	.	.	28	390 15 0	501 15 0
Caddagh,	182 2 5	74	65	37	36	73	16	14	15	.	.	15	92 0 0	125 14 0
Carnybrogan,	82 3 24	54	34	16	9	25	7	6	6	.	.	6	50 0 0	61 0 0
Cavestown and Rosmead,	1,346 0 17	170	202	93	97	190	31	32	31	.	.	31	688 5 8	1,009 2 0
Clonleame,	527 3 7	108	56	26	25	51	17	10	10	.	.	10	120 15 0	161 10 0
Clonmaskill,	534 3 34	96	46	15	11	26	15	7	5	.	.	5	310 15 0	336 7 0
Clonmorrill,	193 1 4	81	72	22	25	47	20	16	10	.	.	10	109 5 8	115 10 0
Clonnagapple,	81 1 25	3	.	.	2	2	1	1	1	.	.	1	39 4 0	47 0 0
Clonyn,	661 3 10	36	50	36	28	64	8	10	11	.	.	11	663 12 0	707 17 0
Cookstown,	326 2 15	44	31	5	7	12	8	6	3	.	.	3	111 0 0	107 15 0
Crowinstown, Great,	721 3 24	236	223	90	91	181	43	40	37	2	.	39	550 18 0	553 2 0
Crowinstown, Little,	180 3 17	26	41	17	9	26	3	7	4	.	.	4	137 10 0	146 5 0
Delvin,	471 3 23	181	126	77	73	150	28	25	26	.	.	26	675 12 0	783 10 0
Dunganstown,	205 1 36	11	7	1	4	5	1	1	1	.	.	1	130 8 0	129 15 0
Dunganstown,	91 0 0	.	.	.	.	.	.	.	.	.	.	.	56 16 0	74 15 0
Ellenstown,	58 0 35	.	.	.	.	.	.	.	.	.	.	.	48 5 0	53 0 0
Grangestown,	113 2 12	18	16	9	8	17	2	3	2	.	.	2	47 16 0	150 0 0
Kilgar,	475 2 35	194	90	44	43	87	40	10	17	.	.	17	169 0 0	248 4 0
Killadenghran,	420 2 2	104	70	50	32	82	15	13	11	.	1	12	224 0 0	295 0 0
Lisclogher, Great,	1,565 1 2	65	51	21	18	39	10	6	7	.	.	7	853 0 0	794 10 0
Lisclogher, Little, or Earlsmeadow,	199 0 10	53	65	32	18	50	8	8	8	.	.	8	154 15 0	148 10 0
Loughanstown,	275 2 18	74	72	27	21	48	10	10	9	.	.	9	194 10 0	220 0 0
Mabestown,	316 1 36	138	109	44	41	85	27	19	15	1	.	16	198 4 0	245 5 0

Printed image digitised by the University of Southampton Library Digitisation Unit

WESTMEATH.

Parishes, Townlands, and Towns.	Area.	Population In 1841. Persons.	Population In 1851. Persons.	Population In 1861. Males.	Population In 1861. Females.	Population In 1861. Total.	Houses In 1841. Number.	Houses In 1851. Number.	Houses In 1861. Inhabited.	Houses In 1861. Uninhabited.	Houses In 1861. Building.	Houses In 1861. Total	Valuation: Poor Law Valuation on 1851.	Valuation: General Valuation in 1861.
	A. R. P.												£ s. d.	£ s. d.
DELVIN P.—*continued.*														
Martinstown,	376 2 2	39	26	13	10	23	6	4	3	.	.	3	312 0 0	352 0 0
Mitchelstown,	298 2 39	33	19	5	7	12	8	5	3	.	.	3	287 0 0	298 5 0
Moorstown,	400 1 27	197	86	36	44	62	29	18	12	1	.	13	201 4 0	277 5 0
Moyleroe, Big,	296 0 20	233	148	54	60	114	42	27	25	1	.	26	117 14 0	144 16 0
Moyleroe, Little,	60 2 19	10	17	4	9	13	2	3	3	.	.	3	34 0 0	32 0 0
Muckletown,	10 2 30	.	.	.	.	.	.	.	.	.	.	.	9 10 0	7 10 0
Mullaghcroy,	526 0 4	32	27	13	8	21	4	4	4	.	.	4	187 8 0	215 10 0
Newtown,	395 2 37	117	96	39	30	69	22	18	15	1	.	16	178 15 0	242 10 0
Printinstown,	323 1 34	15	17	10	8	18	2	2	2	.	.	2	230 18 0	285 10 0
Robinstown, Great,	98 0 20	.	.	.	.	.	.	.	.	.	.	.	83 15 0	88 15 0
Robinstown, Little,	23 1 16	.	.	.	.	.	.	.	.	.	.	.	13 0 0	17 10 0
South Hill,	174 3 32	12	15	5	11	16	2	3	3	.	.	3	200 0 0	205 0 0
Stonestown,	242 0 20	115	109	38	56	94	21	23	16	1	.	17	167 10 0	167 10 0
	16,282 1 28	4,194	3,190	1,415	1,363	2,778	729	571	510	11	1	522	11,706 15 0	13,400 19 0
Delvin T.,	.	394	548	167	159	326	74	62	59	7	.	66	.	.
Do. *Bridewell*	.	.	6	.	.	.	.	1	.	.	.	.	.	.
Do. *Workhouse,*	.	.	.	77	87	164	.	.	1	.	.	1	.	.
Total,	16,282 1 28	4,588	3,514	1,659	1,609	3,268	803	634	570	18	1	589	11,706 15 0	13,400 19 0
CLONARNEY P.:														
Clonarney,	271 3 16	61	56	22	27	49	10	19	10	.	.	10	160 5 0	185 5 0
Mulliganstown,	552 2 34	249	155	67	76	143	44	30	28	.	.	28	256 10 0	354 10 0
Scurlockstown,	575 3 1	259	152	57	59	116	53	32	23	.	.	23	294 0 0	415 11 0
Sheepstown,	385 3 23	105	71	26	23	49	16	13	11	.	.	11	247 0 0	298 5 0
Stonestown,	521 1 29	223	171	56	56	112	34	27	20	2	.	22	302 10 0	381 10 0
Total,	2,307 2 23	897	605	228	241	469	157	112	92	2	.	94	1,260 5 0	1,635 1 0
KILCUMNY P.:														
Ballymacahill and Derries,	426 3 15	137	79	38	39	77	24	18	16	.	.	16	113 4 0	152 0 0
Ballynagall,	356 0 9	103	68	23	34	57	16	12	11	.	.	11	239 16 0	286 10 0
Bananstown,	31 2 39	8	3	4	4	8	1	1	1	.	.	1	18 0 0	25 10 0
Coolcighter,	195 3 1	188	122	54	45	99	34	26	25	1	.	26	90 0 0	129 18 0
Drumcree,	314 2 9	6	24	15	22	37	2	5	7	.	.	7	291 14 0	352 0 0
Gormanstown,	95 1 6	51	98	37	53	90	13	20	17	1	.	18	93 8 0	97 2 0
Grangestown,	68 2 28	.	.	.	.	.	.	.	.	.	.	.	47 12 0	
Johnstown,	426 1 26	62	38	9	7	16	9	5	3	1	.	4	280 4 0	312 5 0
Kilcumny,	271 1 10	138	115	59	71	130	19	19	21	.	.	21	152 0 0	206 0 0
Kilwalter,	34 2 12	7	21	.	2	2	2	5	1	.	.	1	49 16 0	62 10 0
Loughstown,	89 0 7	32	63	32	25	57	7	11	11	.	.	11	63 4 0	86 5 0
Ralphsdale,	163 1 28	13	6	6	4	10	2	2	2	.	.	2	141 12 0	184 10 0
Robinstown,	393 1 23	61	44	16	16	32	10	8	7	.	.	7	254 0 0	284 5 0
Barbeville Bog,	.	.	.	.	.	.	.	.	.	.	.	.	.	3 10 0
	2,921 0 13	806	661	293	322	615	139	133	122	3	.	125	1,824 10 0	2,182 5 0
Drumcree T., (*f*)	.	153	.	.	.	.	27	.	.	.	.	.	.	.
Total,	2,921 0 13	959	661	293	322	615	160	133	122	3	.	125	1,824 10 0	2,182 5 0
KILLAGH P.:														
Ballymaghery,	84 3 25	10	.	.	.	.	2	.	.	.	.	.	20 16 0	25 0 0
Ballynaskeagh,	334 2 6	35	32	8	10	18	6	4	4	.	.	4	103 4 0	135 0 0
Ballycowen,	160 0 10	11	8	7	9	16	2	2	2	.	.	2	91 4 0	106 0 0
Dardistown,	406 0 1	19	29	10	16	26	2	4	5	.	.	5	328 4 0	368 10 0
Graffanstown,	223 0 30	42	53	27	16	43	6	9	7	1	.	8	132 19 0	194 10 0
Killagh,	351 3 16	187	136	65	63	128	33	26	23	2	.	24	504 12 0	654 6 0
Total,	2,010 2 8	304	258	117	114	231	51	45	40	3	.	43	1,177 16 0	1,483 6 0
KILLUA P.:														
Ballinlough,	432 2 13	29	20	6	10	16	4	3	2	.	.	2	387 15 0	421 10 0
Clonmellon,	343 0 15	35	23	16	29	45	4	3	3	.	.	3	667 9 0	778 10 0
Cloran and Corcullentry	906 3 5	315	146	57	65	122	56	25	19	4	.	23	627 10 0	714 2 0
Dervotstown,	295 0 39	43	20	.	1	1	8	8	1	.	.	1	168 0 0	197 15 0
Heathstown,	506 1 7	126	64	26	23	49	21	14	13	.	.	13	350 0 0	449 0 0
Killua,	935 2 16	74	54	30	43	73	12	11	10	.	.	10	839 15 0	874 0 0
Kilrush, Lower,	478 1 27	168	69	47	53	100	36	18	19	1	.	20	} 626 5 0	{ 314 10 0
Kilrush, Upper,	444 0 5	45	8	.	.	.	19	1	.	.	.	.		313 15 0
Knock Killua,	306 3 14	54	47	19	14	33	9	8	5	1	.	8	236 15 0	252 0 0
Moygreham, Lower,	259 3 11	102	60	15	15	30	17	11	7	.	1	8	189 10 0	193 15 0

(*f*) The village of Drumcree does not now contain 20 houses, its present population has, therefore, merged in that of the townlands of Drumcree and Gormanstown, in which it is situated

Printed image digitised by the University of Southampton Library Digitisation Unit

COUNTY OF

Parishes, Townlands, and Towns.	Area.	Population In 1841. Persons.	Population In 1851. Persons.	Population In 1861. Males.	Population In 1861. Females.	Population In 1861. Total.	Houses In 1841. Number.	Houses In 1851. Number.	Houses In 1861. Inhabited	Houses In 1861. Uninhabited	Houses In 1861. Building.	Houses In 1861. Total.	Valuation Poor Law Valuation in 1861.	Valuation General Valuation in 1861.
	A. R. P.												£ s. d.	£ s. d.
KILLUA P.—*continued.*														
Moygrehan, Upper,	237 3 19	47	19	10	12	22	9	3	5	.	.	5	129 15 0	178 10 0
Parastown,	120 2 29	54	33	9	5	14	9	4	3	.	.	3	81 0 0	80 10 0
	5,259 1 0	1,091	563	235	270	505	195	104	87	6	1	94	4,340 5 0	4,797 17 0
Clonmellon T.,	.	859	626	256	294	550	143	122	113	4	.	117	.	.
Total,	5,259 1 0	1,950	1,189	491	564	1,055	338	226	200	10	1	211	4,340 5 0	4,797 17 0
KILLUCAN P., part of:														
Greenan,	4 1 23	0	0	5	2	7	2	2	3	.	.	3	3 4 0	4 5 0
Mackin,	131 3 39	7	5	2	2	4	1	1	1	.	.	1	80 8 0	74 14 0
Total, (g)	136 1 22	16	14	7	4	11	3	3	4	.	.	4	83 12 0	78 19 0
KILLULAGH P.:														
Ballygillin,	168 2 11	6	27	7	5	12	2	5	3	.	.	3	110 16 0	133 15 0
Ballynacor,	736 0 20	115	96	42	41	83	18	15	15	.	1	16	584 8 0	742 10 0
Battstown,	437 3 29	25	20	7	3	10	3	3	2	.	.	2	370 12 0	403 15 0
Bracklin,	2,730 2 0	195	119	85	75	160	29	22	26	.	1	29	874 0 0	1,158 4 0
Cartenstown,	133 3 22	11	26	7	8	15	2	5	4	.	.	4	106 8 0	135 10 0
Dryderstown,	234 2 35	9	12	2	2	4	2	2	2	.	.	2	139 4 0	190 0 0
Dysart,	167 0 7	3	13	3	6	9	1	1	2	.	.	2	123 4 0	165 0 0
Gigginstown,	568 1 1	126	73	27	24	51	22	13	9	.	.	9	369 8 0	500 5 0
Gleckstown,	658 1 11	69	23	9	12	21	12	6	3	1	.	4	339 4 0	381 5 0
Hiskinstown,	305 2 38	162	138	41	38	79	28	22	15	.	.	15	221 8 0	203 8 0
Johnstown,	458 1 22	114	83	25	31	56	21	14	12	.	.	12	189 12 0	294 15 0
Killulagh,	131 2 4	7	.	17	18	35	1	1	9	.	.	9	69 12 0	120 0 0
Mulchanstown,	110 0 16	82	56	.	.	.	16	11	.	.	.	.	64 16 0	88 13 0
Rickardstown,	839 3 9	159	130	70	60	130	30	25	23	1	.	24	386 12 0	568 8 0
Stonestown,	61 8 13	.	2	.	.	.	.	1	.	1	.	1	37 4 0	50 0 0
Williamstown (Briscoe),	244 3 24	18	0	8	4	12	2	2	2	.	.	2	194 0 0	224 0 0
Williamstown (Rochford),	163 3 5	126	60	4	3	7	27	9	2	.	.	2	120 16 0	152 13 0
Total,	8,145 1 36	1,229	887	354	330	684	216	157	131	3	2	136	4,322 4 0	5,594 8 0

BARONY OF FARBILL.

KILLUCAN P., part of:														
Aghamore,	574 2 17	35	40	21	15	36	6	6	7	.	.	7	232 0 0	242 5 0
Annaskannan,	511 2 30	469	349	96	93	189	84	57	35	.	.	35	353 9 6	692 18 0
Ballinla,	210 0 7	44	39	18	18	36	8	3	5	.	.	5	125 4 0	156 0 0
Ballyhaw,	227 0 32	104	90	61	48	109	16	14	14	.	.	14	162 5 0	175 0 0
Balrowan (Pakenham),	144 0 9	36	26	9	19	28	7	5	4	.	.	4	93 4 0	108 10 0
Banagher,	344 0 20	111	106	48	47	95	22	19	17	.	.	17	179 13 8	403 5 0
Brutonstown,	200 0 21	28	3	2	1	3	5	1	1	.	.	1	136 0 0	145 10 0
Brutonstown, Little,	68 0 38	4	4	1	.	1	1	1	1	.	.	1	46 8 0	48 5 0
Castledown,	520 3 4	106	75	30	30	60	14	10	8	.	.	8	121 12 0	156 5 0
Charonstown,	234 3 31	6	3	3	1	4	1	1	1	.	.	1	148 16 0	199 10 0
Cleghanstown,	109 2 18	23	14	11	8	19	3	1	1	.	.	1	84 16 0	91 0 0
Clonbore,	241 1 32	81	65	16	16	34	15	13	5	.	.	5	115 12 0	106 5 0
Clonerave,	819 1 3	164	153	81	66	147	29	25	27	.	.	27	254 19 9	552 14 0
Clonculleu,	189 0 29	8	9	.	.	.	1	1	.	.	.	.	114 8 0	154 15 0
Clonfad,	443 0 19	118	129	34	28	62	23	19	11	.	.	11	160 0 0	213 18 0
Clonreagh,	26 0 18	28	18	5	3	8	5	4	2	.	.	2	16 0 0	25 0 0
Coolcahan,	107 1 31	20	.	.	.	.	4	.	.	.	.	.	78 8 0	80 5 0
Corbally,	78 0 37	72	54	12	9	21	14	8	3	.	.	3	40 0 0	40 0 0
Corbetstown,	533 2 0	188	108	61	46	107	26	20	18	1	.	19	397 0 0	467 10 0
Correllstown,	593 0 13	53	71	40	29	69	11	13	12	.	.	12	448 16 0	476 2 0
Crublanstown,	2,231 0 33	383	454	188	187	375	99	72	66	1	.	67	714 15 0	862 0 0
Croggstown,	203 2 21	6	6	4	5	9	1	1	1	.	.	1	174 8 0	211 0 0
Crossanstown,	329 1 15	81	71	32	33	65	15	16	14	2	.	16	236 8 0	261 0 0
Curristown,	191 1 7	41	35	17	18	35	9	6	6	.	.	6	160 16 0	180 0 0
Cushinstown,	376 1 37	223	139	59	60	119	44	26	22	.	.	22	238 14 3	475 0 0
Derryboy,	251 1 6	64	23	10	14	24	13	5	6	.	.	6	54 3 2	116 18 0
Derrymore,	886 3 37	195	205	98	90	188	31	33	35	.	.	35	448 18 11	845 15 0
Edmondstown,	524 3 3	257	161	86	76	162	47	32	33	1	.	34	410 7 0	449 10 0
Glebe,	63 3 20	28	24	10	21	31	5	4	5	.	.	5	90 16 0	110 10 0
Grange Beg,	667 3 14	235	134	64	61	125	41	19	18	.	.	18	469 12 0	468 5 0
Grange More,	2,154 1 35	167	174	73	72	145	29	30	27	.	.	27	1,129 12 0	1,168 2 0

(g) The remainder of the parish of Killucan is in the barony of Farbill; the entire parish contains 6,566 persons.

Printed image digitised by the University of Southampton Library Digitisation Unit

WESTMEATH.

Parishes, Townlands, and Towns.	Area.	Population: In 1841.	Population: In 1851.	Population: In 1861.			Houses: In 1841.	Houses: In 1851.	Houses: In 1861.				Valuation: Poor Law Valuation in 1851.	Valuation: General Valuation in 1861.
		Persons.	Persons.	Males.	Females.	Total.	Number.	Number.	Inhabited.	Uninhabited.	Building.	Total.		
	A. R. P.												£ s. d.	£ s. d.
KILLUCAN P., pt. of—cont.														
Greatdown,	633 0 3	317	223	104	89	193	57	34	29	1	.	30	332 6 6	407 3 0
Grehanstown,	282 0 9	104	90	30	35	65	15	14	11	.	.	11	180 2 2	363 15 0
Grutinstown,	1,676 2 28	177	136	65	72	137	31	26	25	.	.	25	1,008 16 0	1,194 0 0
Heathstown,	864 1 36	256	145	70	59	129	39	25	21	1	.	22	382 11 3	368 10 0
Higginstown,	309 0 26	17	11	6	9	15	2	2	2	.	.	2	244 16 0	276 5 0
Hightown, or Balloughter,	1,283 1 16	466	425	148	129	277	83	76	51	2	.	53	654 2 0	727 6 0
Hodgestown,	272 2 0	126	84	46	40	86	24	18	15	1	.	16	200 16 0	227 0 0
Huntingdon,	135 3 39	4	2	2	2	4	2	2	1	.	.	1	97 12 0	100 15 0
Hydepark,	701 0 22	102	89	48	53	101	15	14	17	2	2	21	372 16 5	437 2 0
Joristown, Lower,	289 1 4	17	13	5	6	11	2	2	2	.	.	2	214 16 0	229 0 0
Joristown, Upper,	267 1 14	11	8	5	0	11	2	3	2	1	.	3	232 8 0	202 10 0
Kerinstown and Ballerowan (Rowley),	747 0 14	41	55	17	8	25	7	8	4	.	.	4	496 16 0	563 5 0
Killucan,	356 2 19	101	13	25	21	46	18	3	6	.	.	6	412 8 0	449 13 0
Kinnegad,	1,356 3 26	354	330	98	110	208	60	67	48	1	.	49	1,151 10 0	1,194 3 0
Knockaville,	809 1 22	116	107	58	45	103	21	16	16	.	.	16	178 16 0	202 2 0
Knockmant,	602 0 32	138	159	75	64	139	30	25	25	.	.	25	254 8 0	327 13 0
Knocksimon,	132 0 34	48	63	38	33	71	0	11	11	.	.	11	82 8 0	81 5 0
Lisnabin,	278 3 1	12	12	9	6	15	1	1	1	.	.	1	249 12 0	290 0 0
Lowtown, or Ballelighter	395 0 1	90	89	41	28	69	15	16	13	.	.	13	288 8 0	272 5 0
Lunestown,	177 3 3	12	15	6	5	11	2	1	1	.	.	1	124 16 0	145 10 0
Millerstown,	72 0 4	5	11	5	4	9	3	1	1	.	.	1	45 12 0	54 0 0
Mill Land,	37 1 1	.	.	2	3	5	1	1	1	.	.	1	68 16 0	85 10 0
Monganstown,	483 0 38	35	27	12	11	23	4	3	2	.	.	2	348 16 0	343 15 0
Mylestown,	144 2 32	22	17	10	9	19	2	3	3	.	.	3	107 4 0	126 0 0
Newdown,	1,406 0 14	317	277	130	108	238	47	43	38	.	.	38	439 10 9	1,145 5 0
Porterstown (Cooke),	367 2 13	149	140	48	44	92	24	24	17	.	.	17	260 6 1	523 8 0
Porterstown (Napper),	157 1 31	6	13	3	5	8	1	2	2	.	.	2	98 15 3	103 18 0
Priesttown,	224 1 35	25	31	17	14	31	4	3	3	.	.	3	137 0 0	169 10 0
Raharney,	213 1 22	98	97	11	8	19	17	19	5	1	.	6	203 12 0	233 12 0
Raharney, Little,	56 2 10	39	36	18	19	37	5	5	5	.	.	5	60 0 0	59 0 0
Rathbrack,	38 2 20	23	20	8	11	19	3	4	4	.	.	4	32 3 0	32 15 0
Rathnarrow,	107 3 39	.	.	.	.	.	.	.	.	.	.	.	38 16 0	32 0 0
Rathwire, Lower,	369 2 2	110	114	57	51	108	18	22	19	.	.	19	336 10 0	406 10 0
Rathwire, Upper,	437 1 18	160	81	38	43	81	29	12	15	1	.	16	415 4 0	468 13 0
Ratrass,	218 0 38	108	101	52	42	94	22	18	15	.	.	15	132 3 0	112 15 0
Rattin,	1,528 0 18	79	86	53	47	100	12	13	15	.	.	15	817 0 0	905 0 0
Riverdale,	1,695 2 26	345	207	92	101	193	58	36	29	.	.	29	560 2 0	584 10 0
Riverstown,	457 0 35	128	130	40	38	78	28	21	12	.	.	12	311 14 5	562 10 0
Sarsfieldstown,	76 0 1	19	17	8	6	14	2	2	2	.	.	2	52 16 0	58 18 0
Simonstown,	47 0 7	10	3	3	2	5	1	1	1	.	.	1	37 4 0	41 0 0
Sionhill,	398 1 39	94	97	51	32	83	13	13	11	.	.	11	300 0 0	326 10 0
Thomastown,	68 3 25	62	44	26	28	54	11	7	10	.	.	10	43 4 0	44 16 0
Wadestown,	00 0 29	13	11	3	.	3	3	1	1	.	.	1	60 0 0	55 0 0
Wardenstown,	134 2 37	87	32	12	12	24	5	5	4	1	.	5	140 0 0	160 15 0
Wooddown,	906 2 21	203	188	96	93	189	34	30	31	.	.	31	219 12 0	308 10 0
	35,453 1 23	9,202	6,646	2,883	2,665	5,548	1,411	1,124	952	17	2	971	19,383 17 1	25,267 13 0
Killucan T.,	.	161	250	96	88	184	29	42	25	2	.	27	.	.
Kinnegad T.,	.	715	684	233	245	478	119	111	93	2	.	95	.	.
Raharney T.,	.	190	118	76	66	142	34	24	26	1	1	28	.	.
Rathwire T.,	.	258	268	103	100	203	49	45	33	3	.	36	.	.
Total, (A)	35,453 1 23	9,546	7,968	3,391	3,164	6,555	1,642	1,346	1,129	25	3	1,157	19,383 17 1	25,267 13 0

BARONY OF FARTULLAGH.

CARRICK P.:														
Brackagh,	179 2 24	19	23	4	2	6	4	8	1	.	.	1	87 12 0	85 0 0
Carrick,	1,058 3 38	197	148	73	69	142	34	30	25	.	.	25	741 18 0	769 8 0
Gaddaghanstown,	91 3 13	40	17	.	.	.	7	2	.	.	.	.	53 16 0	50 0 0
Higginstown,	247 0 23	126	68	18	26	45	27	18	7	.	.	7	118 0 0	124 15 0
Robinstown,	318 2 3	36	58	39	33	72	12	14	13	.	.	13	197 0 0	213 0 0
Walterstown,	206 2 1	84	36	20	15	35	13	6	7	1	.	8	79 6 0	86 15 0
Two Islands,	1 0 37	.	.	.	.	.	.	.	.	.	.	.	.	0 10 0
Total,	2,103 3 19	532	350	155	145	300	97	68	53	1	.	54	1,277 12 0	1,329 5 0

(A). The remainder of the parish of Killucan is in the barony of Delvin; the entire parish contains 6,566 persons.

Printed image digitised by the University of Southampton Library Digitisation Unit

COUNTY OF

Parishes, Townlands, and Towns.	Area.	Population: In 1841. Persons.	Population: In 1851. Persons.	Population: In 1861. Males.	Population: In 1861. Females.	Population: In 1861. Total.	Houses: In 1841. Number	Houses: In 1851. Number	Houses: In 1861. Inhabited	Houses: In 1861. Uninhabited	Houses: In 1861. Building	Houses: In 1861. Total	Valuation: Poor Law Valuation in 1851	Valuation: General Valuation in 1861.
	A. R. P.												£ s. d.	£ s. d.
CASTLELOST P.:														
Castlelost,	635 0 27	135	239	71	60	131	29	36	25	1	.	26	516 16 0	578 18 0
Castlelost, West,	536 2 14	133	112	36	31	77	22	20	17	.	.	17	339 4 0	377 0 0
Clontytallon,	121 1 34	14	9	3	3	6	2	2	1	.	.	1	62 0 0	66 5 0
Derry,	243 3 12	70	82	29	23	52	13	15	12	.	.	12	68 0 0	77 16 0
Drumman,	2,606 3 0	197	153	81	62	143	35	26	26	1	.	27	507 12 0	599 0 0
Farthingstown,	1,804 3 37	297	255	110	105	215	48	43	40	.	.	40	526 0 0	652 10 0
Gallstown,	243 1 36	5	20	2	6	8	3	7	2	.	.	2	196 16 0	189 10 0
Garrano,	120 3 30	72	50	20	17	37	13	12	8	1	.	9	70 16 0	77 5 0
Gneevebane,	327 2 32	61	63	23	26	49	9	12	9	.	.	9	175 16 0	207 15 0
Gortumly,	618 3 34	36	29	22	12	34	3	5	5	.	1	6	354 0 0	408 15 0
Kilbrennan,	620 1 21	152	115	42	39	81	24	17	13	.	.	13	252 14 0	292 0 0
Kiltotan and Collinstown,	328 1 36	60	37	15	17	32	9	8	6	.	.	6	160 8 0	184 15 0
Oldtown,	364 2 21	71	63	30	21	51	12	12	9	.	.	9	240 16 0	263 5 0
Piercetown,	313 1 4	93	64	22	34	56	18	12	9	.	.	9	187 8 0	205 7 0
Rahanine,	563 2 23	240	154	71	68	139	44	26	27	.	1	28	193 0 0	258 5 0
	9,457 1 3	1,641	1,445	579	532	1,111	280	255	209	3	2	214	3,871 0 0	4,421 0 0
Rochfortbridge T.,	.	417	128	95	69	164	74	24	28	1	.	29	.	.
Total,	9,457 1 3	2,058	1,573	674	601	1,275	363	279	237	4	2	243	3,871 6 0	4,421 0 0
CLONFAD P.:														
Calverstown,	406 1 10	38	47	14	17	31	6	7	5	.	.	5	248 8 0	257 10 0
Clonfad,	640 2 22	196	113	71	72	143	31	26	23	.	.	23	397 13 0	456 0 0
Dalystown,	878 1 37	167	153	71	66	137	26	23	26	.	.	26	363 12 0	442 0 0
Frinstown,	459 3 24	125	51	22	13	35	23	7	6	.	.	6	177 12 0	186 10 0
Gaddaghanstown,	176 0 0	48	70	8	9	17	9	10	2	.	.	2	108 0 0	100 0 0
Guilford, or Davidstown,	179 2 3	60	58	22	16	38	10	9	6	.	.	6	128 12 0	143 0 0
Meedian,	460 2 25	166	148	54	55	109	27	22	20	.	.	20	231 11 0	273 4 0
Newcastle,	506 2 6	60	54	14	23	37	13	10	6	.	.	6	368 0 0	435 5 0
Rathnure,	197 3 26	26	7	2	2	4	4	3	1	.	.	1	100 8 0	122 0 0
Robinstown,	20 2 24	.	.	.	.	.	.	.	.	.	.	.	9 12 0	9 0 0
Templeoran, North,	280 0 36	70	48	21	18	39	12	10	6	.	.	6	182 13 0	180 10 0
Templeoran, South,	40 3 16	29	13	6	10	16	2	3	4	.	.	4	31 12 0	54 10 0
Tyrrellspass,	398 2 33	235	144	55	73	128	46	31	24	6	.	30	414 7 0	502 5 0
Two Islands,	0 0 8	.	.	.	.	.	.	.	.	.	.	.	.	.
	4,648 2 30	1,238	906	360	374	734	209	154	129	6	.	135	2,667 0 0	3,069 14 0
Tyrrellspass T., part of, (i),	.	219	215	56	76	132	41	54	28	1	.	29	.	.
Total,	4,648 2 30	1,457	1,121	416	450	866	250	200	157	7	.	164	2,667 0 0	3,009 14 0
ENNISCOFFEY P.:														
Ballintlevy,	137 1 30	44	57	17	14	31	9	9	6	.	.	6	92 8 0	90 15 0
Bellfield, or Brannocks-town,	455 2 23	142	93	53	40	93	24	19	17	.	.	17	293 12 0	320 10 0
Claremount, or Cummingstown,	451 3 0	31	36	17	16	33	7	5	5	.	.	5	272 0 0	315 10 0
Enniscoffey, or Curan,	1,421 2 4	340	266	119	121	240	63	45	40	.	.	40	752 16 0	910 10 0
Graybrook Demesne,	845 2 33	151	138	58	64	122	27	23	20	1	.	21	653 4 0	746 0 0
Mahenstown,	507 3 39	43	22	16	13	29	6	5	6	.	.	6	344 0 0	344 10 0
Rathcam, or Lemongrove,	263 2 14	16	21	5	4	9	2	4	2	1	.	3	220 0 0	242 0 0
Simonstown,	230 3 11	.	.	.	.	.	.	.	.	.	.	.	136 0 0	105 0 0
Windmill, or Blackislands,	152 0 29	99	100	55	45	100	18	19	22	.	.	22	67 4 0	60 15 0
Total,	4,466 2 23	872	732	340	317	657	156	129	118	2	.	120	2,831 4 0	3,123 10 0
KILBRIDE P.:														
Beggstown,	31 3 12	7	4	.	2	2	1	2	1	.	.	1	57 12 0	66 5 0
Fearmore,	151 2 20	16	22	9	5	13	3	4	3	.	.	3	80 16 0	75 0 0
Gibbonstown,	448 3 23	191	165	71	71	142	35	32	28	1	.	29	272 14 0	295 10 0
Kilbride,	470 1 23	274	200	93	86	179	44	39	32	1	.	33	340 16 0	390 0 0
Moorstown, or Tenlegee,	297 1 31	11	10	4	6	10	3	2	2	.	.	2	156 0 0	101 10 0
Simonstown,	126 0 31	14	5	3	4	7	2	1	2	.	.	2	99 12 0	95 10 0
Whitewell,	403 3 16	130	91	31	32	63	21	17	14	.	.	14	296 5 0	316 15 0
Total,	1,980 0 38	645	497	210	206	416	109	97	82	2	.	84	1,303 15 0	1,410 10 0

(i) The remainder of the town of Tyrrellspass is in the parish of Newtown; the entire town contains 460 persons.

Printed image digitised by the University of Southampton Library Digitisation Unit

WESTMEATH.

Parishes, Townlands, and Towns.	Area.	Population: In 1841. Persons.	Population: In 1851. Persons.	Population: In 1861. Males.	Population: In 1861. Females	Population: In 1861. Total.	Houses: In 1841. Number.	Houses: In 1851. Number.	Houses: In 1861. Inhabited.	Houses: In 1861. Uninhabited.	Houses: In 1861. Building	Houses: In 1861. Total	Valuation: Poor Law Valuation in 1851.	Valuation: General Valuation in 1861.
	A. R. P.												£ s. d.	£ s. d.
LYNN P.:														
Ardillon,	95 0 5	11	14	8	6	14	2	3	3	.	.	3	89 12 0	97 15 0
Burnellstown,	118 2 31	.	.	.	.	.	.	.	.	.	.	.	78 8 0	77 10 0
Catherinestown,	667 1 12	160	143	49	65	114	30	28	23	.	.	23	486 16 0	517 10 0
Clonmoyle,	17 3 27	9	.	2	1	3	1	.	1	.	.	1	29 4 0	38 0 0
Corbally,	227 3 29	36	21	10	9	19	6	3	3	.	.	3	167 13 0	168 10 0
Gainestown,	171 0 6	46	35	25	16	41	10	7	5	1	.	6	114 0 0	121 15 0
Glendevine,	152 2 32	25	18	11	10	21	2	2	2	.	.	2	116 16 0	113 0 0
Gortsen,	585 1 22	108	79	43	37	80	17	15	12	.	.	12	414 0 0	436 10 0
Lynn,	1,204 3 36	558	325	159	155	314	93	69	55	.	.	55	909 4 0	1,004 15 0
Tornanstown,	130 1 12	69	28	21	18	39	10	6	7	.	.	7	87 4 0	92 10 0
Tullanisky,	759 2 34	128	96	30	30	63	21	21	13	2	.	15	562 16 0	643 5 0
Vilanstown,	600 0 31	171	166	71	76	147	29	30	26	.	.	26	446 14 0	474 15 0
Six Islands,	0 3 14	.	.	.	.	.	.	.	.	.	.	.	.	.
Total,	4,727 0 11	1,325	925	437	423	860	221	184	150	3	.	153	3,504 7 0	3,792 15 0
MOYLISKER P.:														
Anneville, or Rathduff,	335 0 8	71	67	25	23	48	11	12	10	.	.	10	293 4 0	303 5 0
Belvidere,	42 0 37	19	9	8	9	17	3	2	3	.	.	3	57 12 0	67 0 0
Dunboden Demesne,	148 1 0	.	.	.	.	.	.	.	.	.	.	.	121 12 0	122 10 0
Pashaktown,	272 0 23	10	18	0	3	9	1	2	1	.	.	1	173 12 0	200 15 0
Prebaun,	40 2 9	17	35	10	5	15	4	4	2	.	.	2	18 8 0	22 15 0
Rochfort Demesne,	450 0 3	59	16	37	27	64	10	10	12	1	.	13	379 16 0	456 2 0
Tullybo,	69 1 7	24	20	20	16	36	5	5	5	.	.	5	69 12 0	63 10 0
Tyrrellstown,	368 0 23	40	47	13	15	28	7	9	4	.	.	4	248 12 0	295 10 0
One Island,	0 0 7	.	.	.	.	.	.	.	.	.	.	.	.	.
Total,	1,725 3 6	240	250	119	98	217	41	44	37	1	.	38	1,363 8 0	1,531 7 0
MULLINGAR P., part of:														
Cartronganny,	177 0 5	34	36	16	10	34	6	5	5	.	.	5	106 2 11	199 0 0
Clownstown,	249 2 22	40	30	16	14	30	6	5	5	.	.	5	163 16 0	172 5 0
Plodstown,	52 0 25	12	12	5	4	9	1	1	2	.	.	2	36 0 0	36 0 0
Russellstown,	455 1 9	18	7	8	3	11	2	1	3	.	.	3	204 0 0	310 0 0
Russellstown, Little,	37 1 11	.	.	.	.	.	.	.	.	.	.	.	19 12 0	22 10 0
Total, (j)	971 1 32	104	85	45	39	84	15	12	15	.	.	15	636 10 11	739 15 0
NEWTOWN P., part of:														
Ballykilmore,	330 3 0	153	155	64	56	120	27	31	28	1	.	29	361 16 0	432 10 0
Rahincull,	486 1 11	100	50	26	24	50	17	13	8	.	.	8	189 4 0	225 15 0
Rathgarrett,	2,582 1 17	500	397	168	155	323	84	74	58	.	1	59	673 4 0	956 15 0
	3,399 1 28	761	611	250	235	493	128	118	94	1	1	96	1,224 4 0	1,645 0 0
Tyrrellspass T., part of, (k)		404	311	177	151	328	64	59	59	1	.	60		
Total, (l)	3,399 1 28	1,165	922	435	386	821	192	177	153	2	1	156	1,224 4 0	1,645 0 0
PASS OF KILBRIDE P.:														
Cercloon,	267 1 8	81	54	16	21	37	15	8	6	.	.	6	179 0 0	130 5 0
Drumman,	6 1 31	6	13	4	3	7	1	3	1	.	.	1	5 12 0	5 10 0
Gallstown,	643 1 29	26	4	48	45	93	7	1	16	.	.	16	366 0 0	349 0 0
Milltown,	1,115 2 3	321	391	153	131	284	60	61	45	2	.	47	534 14 0	586 10 0
Pass of Kilbride,	1,999 0 37	347	266	103	131	234	63	52	48	2	.	50	548 15 0	592 5 0
	4,031 3 28	781	728	324	331	655	146	126	116	4	.	120	1,636 1 0	1,713 10 0
Milltown T., (m)	.	133	.	.	.	.	23	.	.	.	.	.	.	.
Total,	4,031 3 28	914	728	324	331	655	169	126	116	4	.	120	1,636 1 0	1,713 10 0

BARONY OF FORE.

FAUGHALSTOWN P.:														
Ballybeg,	226 0 27	38	49	11	12	23	5	6	3	.	.	3	152 8 0	151 15 0
Derrymagarragh,	1,163 1 32	425	333	141	133	274	75	66	54	1	.	55	761 9 0	860 5 0
Faughalstown,	995 0 25	264	183	77	81	158	44	32	30	.	.	30	685 4 0	863 5 0
Froghanstown,	162 3 5	68	48	15	11	26	11	8	6	.	.	6	80 8 0	103 2 0
Gartlandstown,	1,005 0 6	120	106	63	58	121	18	20	18	.	.	18	661 4 0	744 0 0

(j) The remainder of the parish of Mullingar is in the barony of Moyashel and Magheradernon; the entire parish, including the inmates of Public Institutions, contains 9,921 persons.
(k) The remainder of the town of Tyrrellspass is in the parish of Clonfad; the entire town contains 460 persons.
(l) The remainder of the parish of Newtown is in the barony of Moycashel; the entire parish contains 2,194 persons.
(m) The village of Milltown does now contain 20 houses, its present population has, therefore, merged in that of the townland of Milltown, in which it is situated.

Printed image digitised by the University of Southampton Library Digitisation Unit

Parishes, Townlands, and Towns.	Area.	Population: In 1841.	Population: In 1851.	Population: In 1861. Males.	Population: In 1861. Females.	Population: In 1861. Total	Houses: In 1841. Number	Houses: In 1851. Number	Houses: In 1861. Inhabited.	Houses: In 1861. Uninhabited	Houses: In 1861. Building.	Houses: In 1861. Total	Valuation: Poor Law Valuation in 1851.	Valuation: General Valuation in 1861.
	A. R. P.	Persons.	Persons										£ s. d.	£ s. d.
FAUGHALSTOWN P.—*con.*														
Grangestown,	142 0 2	93	46	8	6	14	13	5	4	.	.	4	114 16 0	125 0 0
Killtoom,	536 3 28	188	201	99	86	185	30	30	28	.	.	29	440 0 0	494 3 0
Milltown,	775 0 27	60	50	28	31	59	14	10	9	2	.	11	521 8 0	651 15 0
Raanbunch,	261 2 5	80	49	21	19	40	16	10	8	.	.	8	119 3 0	168 0 0
Ringstown,	235 2 30	22	26	13	12	25	4	4	5	.	.	5	133 12 0	194 17 0
Streamstown,	466 3 22	83	51	44	28	72	17	12	13	.	.	13	291 4 0	328 3 0
Templanstown,	179 1 18	150	59	.	.	.	30	14	.	.	.	.	144 16 0	141 10 0
Total,	6,152 0 27	1,618	1,192	520	477	997	277	217	179	3	.	182	4,108 17 0	4,826 0 0
FOYRAN P.:														
Ballynascarry,	628 1 15	230	43	16	20	36	38	10	8	1	.	9	320 10 0	357 0 0
Carn,	166 0 16	7	7	2	1	3	1	1	1	.	.	1	50 0 0	50 15 0
Clareisland, or Derrymacegan,	224 0 33	14	17	12	12	24	2	3	4	.	.	4	46 0 0	58 5 0
Cornacreevy,	280 0 10	108	98	37	31	68	17	18	11	.	.	11	92 16 0	124 5 0
Finnea,	495 3 23	160	66	28	36	64	29	16	14	.	.	14	294 0 0	348 10 0
Foyran,	272 0 5	49	39	11	8	19	7	6	5	1	.	6	136 10 0	172 0 0
Lisnugent,	62 0 30	22	8	3	4	7	3	1	1	.	.	1	34 0 0	33 15 0
Money,	266 3 17	181	106	38	36	74	36	21	17	.	.	17	161 0 0	182 10 0
Moneybeg,	261 1 9	23	14	5	6	11	3	3	2	.	.	2	40 0 0	43 10 0
Mullaghmeen,	436 1 36	15	11	8	8	16	3	2	3	1	.	4	100 0 0	130 15 0
Rathshane,	175 3 36	5	.	.	.	.	1	.	.	.	.	.	52 0 0	53 0 0
Togher,	676 0 18	420	322	145	137	282	80	64	55	2	.	57	371 0 0	403 10 0
Tonyowen, Lower,	157 0 28	25	23	6	3	9	5	5	2	.	.	2	61 0 0	72 5 0
Tonyowen, Upper,	196 1 6	40	17	2	.	2	8	4	1	.	.	1	30 0 8	78 5 0
Tullybill,	99 2 16	137	53	24	12	36	25	11	9	.	.	9	61 0 0	81 0 0
Tullystown,	477 1 5	73	42	12	13	25	17	11	4	1	.	5	284 10 0	286 12 0
Williamstown,	490 0 25	259	157	73	62	155	44	33	32	.	.	32	141 0 0	186 7 0
	5,377 0 22	1,774	1,015	422	409	831	310	215	169	6	.	175	2,324 0 0	2,672 4 0
Finnea T.,	.	260	201	89	88	177	43	41	28	4	.	32	.	.
Total,	5,377 0 22	2,034	1,216	511	497	1,008	362	256	197	10	.	207	2,324 0 0	2,672 4 0
KILPATRICK P.:														
Clondalever,	505 2 39	39	49	18	23	41	6	8	6	.	1	7	310 0 0	410 0 0
Kilpatrick,	843 1 30	227	188	87	76	163	45	30	27	.	.	27	536 16 0	618 10 0
Tuitestown,	543 0 17	181	114	53	43	96	32	22	19	.	.	19	370 12 0	409 0 0
Total,	1,692 1 6	447	351	158	142	300	83	60	52	.	1	53	1,217 8 0	1,437 10 0
LICKBLA P.:														
Ardnagross,	220 2 2	73	88	37	28	65	15	19	13	.	.	13	116 0 0	142 5 0
Ballynagall,	175 0 17	18	25	3	4	7	2	4	4	.	.	4	120 0 0	145 0 0
Ballynagall, Little,	114 0 2	68	49	13	17	30	12	10	3	.	.	3	70 0 0	75 10 0
Ballynameagh,	500 3 14	220	133	46	44	90	33	26	18	1	.	19	308 10 0	331 0 0
Balrath,	180 8 6	57	55	27	18	45	10	10	8	.	.	8	93 0 0	119 5 0
Bigwood,	442 3 0	125	90	34	34	68	23	17	12	.	.	12	152 10 0	197 0 0
Carnagh,	678 2 22	43	35	12	12	24	7	6	5	.	.	5	100 0 0	99 5 0
Carlanstown,	1,349 1 11	510	406	137	141	278	87	78	51	.	.	51	576 0 0	652 18 0
Castlestown, Lower,	426 1 16	192	69	21	25	46	30	16	9	2	.	11	216 0 0	258 5 0
Castletown, Upper,	281 0 12	158	148	64	62	126	29	23	18	.	.	18	150 10 0	192 0 0
Clonrobert,	156 2 36	71	56	16	11	27	10	0	4	.	.	4	94 10 0	112 15 0
Clunsura,	559 3 23	113	56	13	8	21	17	16	6	.	.	6	113 10 0	146 0 0
Curry,	550 1 33	124	113	30	33	63	24	17	15	1	.	16	301 10 0	332 15 0
Derrycrave,	748 0 33	51	41	22	17	39	8	7	7	.	.	7	125 10 0	125 0 0
Doon,	302 0 38	14	8	13	8	21	2	1	4	.	.	4	40 0 0	47 10 0
Gilbertstown,	186 3 2	66	38	28	24	52	0	7	8	.	.	8	134 0 0	148 10 0
Lickbla,	397 1 6	168	144	44	52	96	34	28	19	2	.	21	405 0 0	421 0 0
Littlewood,	203 2 36	74	41	18	12	30	14	6	7	.	1	8	50 10 0	95 8 0
Martinstown,	33 0 20	15	12	1	3	4	2	2	1	.	.	1	28 0 0	28 15 0
Mullagh,	278 3 26	122	112	39	38	77	20	16	11	.	.	11	168 10 0	226 15 0
Newcastle,	358 0 26	10	23	7	7	14	2	4	2	.	.	2	300 0 0	297 0 0
Rathcreevagh,	437 0 4	26	46	16	19	35	6	7	6	.	.	6	320 0 0	346 10 0
Robinstown,	152 0 25	43	48	9	9	18	10	9	5	.	.	5	89 10 0	100 15 0
Rochestown,	154 2 13	25	19	3	4	7	3	2	2	.	.	2	107 10 0	128 0 0
Total,	8,337 3 11	2,394	1,846	653	630	1,283	499	332	236	6	1	245	4,158 10 0	4,810 19 0

Pnnted image digitised by the University of Southampton Library Digitisation Unit

WESTMEATH.

Parishes, Townlands, and Towns.	Area.	Population					Houses						Valuation	
		In 1841.	In 1851.	In 1861.			In 1841.	In 1851.	In 1861.				Poor Law Valuation in 1851.	General Valuation in 1861.
		Persons	Persons	Males.	Females.	Total.	Number.	Number.	Inhabited.	Uninhabited.	Building.	Total.		
	A. R. P.												£ s. d.	£ s. d.
Mayne P.:														
Ballinealoe,	565 0 31	148	140	64	59	123	24	23	26	.	.	26	165 0 0	218 14 0
Carn,	724 0 29	119	88	29	36	65	16	14	9	.	.	9	467 0 0	568 15 0
Clonteens,	67 2 0	15	0	1	1	2	3	1	2	.	.	2	20 0 0	32 0 0
Coole,	396 0 18	404	380	99	76	175	83	83	37	.	.	37	515 0 0	667 4 0
Coolure Demesne,	325 3 29	42	44	22	21	43	5	6	5	.	.	5	276 10 0	392 0 0
Derrya,	592 2 36	136	107	45	40	85	24	22	16	.	.	16	170 0 0	240 5 0
Fearnure,	78 3 35	87	69	27	26	53	15	11	7	1	.	0	77 10 0	103 15 0
Lickny,	52 2 31	20	25	6	9	15	3	6	2	.	.	2	35 10 0	28 13 0
Lispopple,	238 1 10	49	32	24	24	40	8	7	9	.	.	9	140 0 0	164 5 0
Mayne,	540 0 14	193	118	34	22	56	31	20	12	.	.	12	263 0 0	320 7 0
Monktown,	379 3 14	120	86	56	33	69	22	19	15	.	.	15	153 0 0	239 10 0
Newtown,	131 0 19	25	29	6	10	16	5	4	4	.	.	4	113 0 0	134 10 0
Nonsuch,	220 2 32	.	.	10	7	17	.	.	3	.	.	3	164 10 0	195 5 0
Pakenhamhall, or Tullynally,	471 3 27	52	47	32	29	61	11	13	11	.	.	11	354 0 0	501 10 0
Portjack,	123 0 5	3	6	4	5	9	1	1	2	.	.	2	57 10 0	71 5 0
Shrubbywood,	280 1 27	5	5	3	2	5	1	1	1	.	.	1	30 0 0	43 10 0
Simonstown,	285 2 33	141	137	29	18	47	24	19	10	.	.	10	186 10 0	255 15 0
Turbotstown,	305 1 32	34	21	15	20	35	3	4	4	.	.	4	60 0 0	362 10 0
Williamstown,	224 1 9	134	63	35	30	73	25	11	11	.	.	11	183 10 0	181 10 0
One Island,	0 0 6	.	.	.	.	.	.	.	.	.	.	.	.	.
	6,504 0 37	1,727	1,406	521	476	997	304	265	186	1	.	187	3,436 10 0	4,751 8 0
Coola T.,	.	371	240	128	129	257	75	51	64	3	.	67	.	.
Total,	6,504 0 37	2,098	1,654	649	605	1,254	379	316	250	4	.	254	3,436 10 0	4,751 8 0
Rathgarve P.:														
Ballycomoyle,	465 0 38	334	167	65	71	136	57	36	27	3	.	30	269 10 0	337 0 0
Ballymanus,	486 0 33	158	118	38	50	88	24	23	17	.	.	17	233 0 0	292 10 0
Ballynagall,	33 1 24	.	.	.	.	.	.	.	.	.	.	.	20 0 0	23 5 0
Caslanakirka,	179 1 4	96	84	24	30	54	17	13	10	.	.	10	76 0 0	95 10 8
Curraghboy,	30 2 11	76	25	10	11	21	11	4	4	.	.	4	28 10 0	37 0 0
Deerpark,	13 0 5	24	10	3	4	7	3	1	1	.	.	1	11 10 0	11 10 0
Drumman,	87 2 25	62	46	23	16	39	10	9	8	.	.	8	43 10 0	58 18 0
Freaghmore,	371 2 4	155	131	44	49	93	25	25	20	.	1	21	211 0 0	267 10 0
Glen,	61 1 26	22	20	12	7	19	4	3	2	.	.	2	32 0 0	44 5 0
Kinturk Demesne,	818 3 35	29	74	24	21	45	4	12	11	.	.	11	456 0 0	561 5 0
Knockroe,	36 3 6	32	17	6	9	15	4	5	4	.	.	4	23 0 0	28 15 0
Loughanalla,	129 1 24	43	23	11	13	24	7	5	3	.	.	3	70 10 0	105 0 0
Loughanstown,	134 3 36	33	19	9	7	16	6	4	3	.	.	3	97 10 0	109 0 0
Millcastle,	226 3 8	147	88	32	34	66	27	10	15	.	.	15	153 10 0	191 0 0
Multanakill,	125 2 31	6	.	.	.	.	1	.	.	.	.	.	112 0 0	185 15 0
Raheen Beg,	115 0 33	25	48	15	10	25	5	11	5	.	.	5	47 0 0	66 15 0
Raheen More,	132 3 27	12	6	4	5	9	2	2	2	.	.	2	70 0 0	84 15 0
Rathgarve,	27 3 14	15	13	7	11	10	2	3	4	.	.	4	58 10 0	59 3 0
Rebinstown, Lower,	98 2 9	23	21	7	7	14	5	4	3	.	.	3	64 0 0	71 18 0
Rebinstown, Upper,	125 0 18	47	42	20	29	49	7	6	8	.	.	8	92 10 0	117 9 0
Sheskenagh,	104 2 15	25	9	4	2	6	4	2	1	.	.	1	40 0 0	48 5 0
Slieveboy,	491 0 20	227	140	60	61	121	44	25	25	2	.	27	264 10 0	360 8 0
Sruanbella,	212 2 15	55	63	29	25	54	11	11	8	.	.	8	89 0 0	113 5 0
Stonestown,	288 2 28	150	134	39	57	96	28	27	16	.	1	17	128 0 0	156 17 0
Teevrevagh,	90 3 36	13	9	9	13	22	2	2	4	.	.	4	60 0 0	85 15 0
Townparks,	391 3 23	321	221	23	25	48	60	45	9	.	.	9	840 0 0	1,094 8 0
Tromra,	607 3 34	136	111	31	32	63	27	16	9	2	.	11	450 10 0	509 7 0
	6,024 1 22	2,296	1,641	549	599	1,148	397	312	219	7	2	228	4,054 10 0	5,066 1 0
Castlepollard T.,	.	1,310	1,052	508	505	1,013	222	213	199	.	.	199	.	.
Total,	6,024 1 22	3,606	2,693	1,057	1,104	2,161	619	525	418	7	2	427	4,054 10 0	5,066 1 0
St Feighin's P.:														
Ballany,	440 0 9	222	41	21	18	37	35	6	5	.	.	5	282 10 8	340 15 0
Barbavilla Demesne,	581 1 14	49	74	24	27	51	6	8	8	.	1	9	318 0 0	383 10 0
Ben,	458 0 12	262	212	39	63	172	60	41	36	.	.	36	127 10 0	181 5 0
Benisonlodge, or Bratty,	449 1 6	357	166	75	76	151	65	36	32	1	.	33	376 8 0	373 5 0
Carpenterstown,	794 3 34	20	93	25	42	70	3	19	15	2	.	17	393 0 0	474 10 0
Clonmageeragh,	675 3 0	57	69	24	29	53	8	11	10	.	.	10	372 10 0	477 0 0
Coltinstown,	660 1 30	297	267	155	157	312	46	45	45	5	.	50	532 5 0	638 13 0
Corbally,	417 0 12	229	149	75	64	139	39	32	30	.	.	30	182 0 0	237 15 0
Deerpark,	220 2 23	3	5	4	6	10	1	1	1	.	.	1	91 0 0	100 15 0
Fore,	135 3 37	92	67	29	26	55	14	15	10	3	.	13	95 10 0	130 10 0

Printed image digitised by the University of Southampton Library Digitisation Unit

Parishes, Townlands, and Towns.	Area.	Population: In 1841. Persons	Population: In 1851. Persons	Population: In 1861. Males.	Population: In 1861. Females	Population: In 1861. Total.	Houses: In 1841. Number.	Houses: In 1851. Number.	Houses: In 1861. Inhabited.	Houses: In 1861. Uninhabited	Houses: In 1861. Building	Houses: In 1861. Total.	Valuation: Poor Law Valuation in 1851.	Valuation: General Valuation in 1861.
	A. R. P.												£ s. d.	£ s. d.
ST. FEIGHIN'S P.—*con.*														
Gillardstown,	933 1 27	250	206	69	59	128	45	37	25	1	.	26	515 16 0	596 15 0
Hammondstown and Tonaghmore,	546 0 36	175	99	43	34	77	32	21	15	.	.	15	183 0 0	253 0 0
Hilltown,	682 3 2	103	82	35	27	62	15	13	12	.	.	12	425 0 0	506 0 0
Lakill and Moortown,	837 3 26	280	258	113	118	231	53	51	49	1	.	50	384 0 0	492 5 0
Loughanavagh, or Newpark,	172 3 14	82	70	32	34	66	13	15	15	.	.	15	65 0 0	106 7 0
Loughpark,	171 3 4	20	33	11	20	31	2	7	4	.	.	4	101 10 0	125 15 0
Ranaghan,	641 3 13	53	183	89	104	193	10	33	36	1	.	37	457 12 0	500 3 0
Templanstown,	205 3 37	208	65	36	30	66	39	12	11	.	.	11	136 0 0	166 10 0
Tanastammer,	539 1 3	145	117	49	48	97	26	24	20	.	.	20	163 0 0	216 15 0
Windtown,	497 0 7	12	10	8	8	16	5	3	4	.	.	4	300 0 0	355 15 0
Eight Islands	15 0 14	.	.	.	.	.	.	.	.	.	.		4 10 0	7 15 0
Total,	10,077 3 7	2,945	2,236	1,009	1,000	2,017	515	433	393	14	1	408	5,510 19 0	6,653 0 0
ST. MARY'S P.:														
Aghalasty and Aukersland,	307 0 31	142	91	57	47	104	21	22	17	.	.	17	140 0 0	169 0 0
Balnevine,	297 3 14	104	47	25	24	49	17	10	10	.	.	10	96 0 0	127 15 0
Carrick,	331 2 3	13	22	8	5	13	3	5	2	1	.	3	134 0 0	168 0 0
Christianstown,	330 0 6	59	41	27	23	50	11	9	8	.	.	8	126 0 0	166 15 0
Cummerstown,	1,192 1 22	445	317	120	130	259	80	60	47	1	.	48	532 10 0	683 0 0
Glanidan,	1,139 1 9	546	377	152	142	294	106	85	64	1	.	65	507 0 0	658 10 0
Martinstown,	592 0 36	71	61	25	39	64	17	14	12	.	.	12	228 0 0	257 13 0
Total,	4,190 1 35	1,390	956	414	419	833	255	205	160	3	.	163	1,765 10 0	2,279 13 0

BARONY OF KILKENNY, WEST.

BUNOWN P.:														
Ballinlough,	159 1 9	62	20	3	3	6	12	6	3	.	.	3	85 5 0	99 0 0
Bunown,	357 0 39	58	32	12	19	31	9	8	6	1	.	7	226 0 0	309 5 0
Glassan,	149 0 10	176	189	90	89	179	35	31	34	.	1	35	165 0 0	128 5 0
Glebe,	30 1 11	16	30	9	8	17	2	4	2	.	.	2	26 10 0	38 5 0
Herestland,	110 3 13	22	10	3	3	6	2	2	1	1	.	2	64 0 0	63 0 0
Inchmore,	132 0 32	10	4	5	5	10	2	1	2	.	.	2	26 0 0	64 0 0
Inchmore (Tiernan),	65 0 10	19	26	16	14	30	4	5	7	.	.	7	22 0 0	34 10 0
Killeammore,	419 0 12	206	100	47	54	61	34	16	16	.	.	16	137 15 0	173 0 0
Kilmure, North,	753 1 21	251	301	141	143	284	43	55	51	1	.	52	353 10 0	492 5 0
Kilmure, South,	115 2 26	155	20	11	15	26	29	4	3	.	.	3	66 0 0	110 0 0
Lissakillen, North,	181 3 22	43	69	11	12	23	6	16	5	.	.	5	} 147 15 0	{ 66 0 0
Lissakillen, South,	190 0 15	127	79	35	29	64	24	15	12	.	.	12		109 0 0
Nuns Island,	4 1 17	5	6	.	.	.	1	1	.	.	.	.	1 10 0	1 5 0
Portlick,	373 2 14	226	33	15	20	35	46	6	8	1	.	9	192 0 0	240 10 0
Rocan,	36 2 32	40	30	13	11	24	7	5	5	.	.	5	38 10 0	50 10 0
Skeanavenne,	32 3 32	19	23	6	5	11	3	3	1	.	.	1	14 10 0	17 10 0
Whinning,	239 1 14	125	13	.	.	.	19	2	.	1	.	1	73 10 0	91 0 0
Forty-two Islands,	17 0 14	.	.	.	.	.	.	.	.	1	.	1	.	1 14 0
Total,	3,350 0 31	1,540	907	417	410	827	278	192	156	6	1	163	1,663 15 0	2,078 19 0
DRUMRANEY P.:														
Ardborra,	192 1 21	101	77	32	28	60	16	15	12	.	.	12	122 9 0	133 15 0
Ardbuckan,	151 3 34	67	59	12	20	32	15	12	8	.	.	8	92 12 0	98 10 0
Ardnagragh,	13 0 24	6	10	3	4	7	1	1	1	.	.	1	6 10 0	6 10 0
Ardnagragh (Digby),	650 3 4	354	213	100	107	207	53	43	38	1	.	39	306 5 0	384 0 0
Ardnagragh (Gray),	261 1 4	142	136	32	41	73	22	29	15	.	.	15	170 15 0	173 0 0
Ballycloghduff,	230 1 30	99	95	12	16	28	12	8	5	.	.	5	173 0 0	194 10 0
Ballycloghduff (Molston),	288 0 1	111	76	36	37	73	20	13	13	.	.	13	163 5 0	211 10 0
Ballynalone,	23 3 1	12	3	5	4	9	2	1	1	.	.	1	14 15 0	25 0 0
Ballysallagh,	246 0 35	141	64	31	19	50	21	16	9	1	.	10	140 5 0	171 10 0
Baskin, High,	661 3 32	39	50	20	19	39	6	6	5	.	.	5	407 3 0	455 10 0
Baskin, Low,	598 3 1	166	92	30	34	64	29	15	12	1	1	14	443 0 0	447 0 0
Blanchlown,	80 2 16	50	23	18	9	27	8	5	4	.	.	4	60 0 0	59 10 0
Bryanbeg, Lower,	87 2 0	42	38	19	17	36	7	7	9	.	.	9	57 0 0	64 15 0
Bryanbeg, Upper,	107 0 26	63	55	12	22	34	0	0	6	.	.	6	73 15 0	86 0 0
Bryanmore, Lower,	152 3 23	42	31	16	18	34	8	5	5	.	.	5	75 10 0	81 10 0

Pnnted image digitised by the University of Southampton Library Digitisation Unit

WESTMEATH.

Parishes, Townlands, and Towns.	Area.	Population In 1841. Persons.	Population In 1851 Persons.	Population In 1861. Males.	Population In 1861. Females.	Population In 1861. Total.	Houses In 1841. Number.	Houses In 1851. Number.	Houses In 1861. Inhabited.	Houses In 1861. Uninhabited.	Houses In 1861. Building.	Houses In 1861. Total.	Valuation Poor Law Valuation in 1851.	Valuation General Valuation in 1861.
	A. R. P.												£ s. d.	£ s. d.
DRUMRANEY P.—*con.*														
Bryanmore, Upper,	115 2 10	60	81	23	16	39	12	6	6	.	.	6	70 15 0	79 0 0
Carrickaneba,	259 1 31	47	26	12	5	17	8	5	3	.	.	3	182 0 0	219 0 0
Cartroncorragh,	310 3 7	395	284	79	84	163	73	59	33	1	.	34	181 11 0	209 10 0
Cavaran,	127 1 26	74	60	21	25	46	14	11	7	.	.	7	76 10 0	81 7 0
Cloghbreen,	125 3 36	37	18	6	10	16	9	4	3	.	.	3	63 15 0	69 0 0
Cormaclew,	196 0 31	53	39	22	19	41	8	9	10	.	.	10	104 14 0	113 15 0
Corr,	236 2 4	108	62	33	27	60	21	13	13	.	.	13	118 0 0	140 0 0
Curraghbane,	78 1 0	18	20	6	3	9	3	2	1	.	.	1	52 0 0	50 0 0
Curraghroodle,	46 1 3	9	1	2	2	4	1	1	1	.	.	1	23 0 0	22 0 0
Drumraney,	631 3 13	331	247	97	84	171	63	46	31	.	.	31	456 8 0	569 5 0
Dunnamona,	450 2 2	54	38	22	17	39	7	6	6	.	.	6	277 10 0	340 15 0
Fairfield,	403 2 22	68	60	26	20	46	9	10	8	.	.	8	212 10 0	281 15 0
Fearmore,	93 2 38	16	15	8	5	14	3	2	2	.	.	2	44 5 0	53 0 0
Fearmore,	158 0 1	19	8	3	3	6	2	1	1	.	.	1	80 0 0	100 10 0
Kilcornan,	21 2 29	21	15	7	6	13	4	4	4	.	.	4	16 2 0	17 15 0
Killeennanam,	177 2 13	46	45	20	21	41	8	7	6	.	.	6	92 10 0	91 2 0
Killminneen,	275 1 25	34	62	25	19	44	7	13	10	.	.	10	134 0 0	146 15 0
Kiltoher,	58 2 23	40	31	15	10	25	10	10	9	.	.	9	38 0 0	46 15 0
Lissanode,	592 2 38	141	45	12	13	25	25	12	7	.	.	7	378 5 0	518 5 0
Newgrove,	34 1 32	.	2	1	1	2	1	1	1	.	.	1	36 10 0	35 0 0
Oldtown, or Puddingstreet,	111 2 19	73	6	.	.	.	10	1	.	.	.	.	31 10 0	31 0 0
Piebanagh,	128 0 29	23	33	21	12	33	4	5	7	.	.	7	84 0 0	85 5 0
Streamstown,	110 1 8	96	27	15	14	29	15	6	8	.	.	8	70 5 0	72 5 0
Toorbeg,	213 2 30	41	7	3	5	8	8	3	1	.	.	1	124 0 0	174 0 0
Walderstown,	402 0 20	156	85	32	34	66	31	18	12	.	.	12	293 7 0	324 15 0
Total,	6,102 1 39	3,367	2,246	880	850	1,730	592	436	333	4	1	338	5,615 11 0	6,521 4 0
KILKENNY, WEST, P.:														
Annagh,	310 1 3	342	334	150	145	295	63	61	61	1	.	62	261 5 0	360 15 0
Auburn,	151 1 17	13	18	10	10	20	2	3	3	.	.	3	70 0 0	112 10 0
Ballaghkeeran, Big,	302 1 16	281	178	56	52	108	53	54	23	3	.	26	179 5 0	214 0 0
Ballaghkeeran, Little,	30 0 13	54	27	13	21	34	5	6	6	.	.	6	42 5 0	51 0 0
Ballynachfy,	486 0 31	193	166	58	51	109	37	29	22	2	.	24	166 10 0	207 10 0
Ballynakill,	139 0 3	24	18	9	8	17	4	4	3	.	.	3	84 10 0	78 10 0
Ballynakill, Upper,	42 3 3	48	57	25	29	54	9	11	11	1	.	12	19 5 0	26 10 0
Bethlehem,	182 2 25	21	7	7	6	13	8	1	1	.	.	1	48 15 0	60 15 0
Blemphuttoge,	160 3 34	52	25	12	17	29	9	6	4	.	.	4	65 10 0	74 5 0
Boardsland,	79 0 9	31	17	12	17	29	6	2	5	.	.	5	37 5 0	48 1 0
Brittas,	289 2 38	209	99	61	39	100	40	21	20	.	.	20	97 10 0	123 15 0
Caplahard,	56 1 36	19	13	5	6	11	2	2	2	.	.	2	40 0 0	55 0 0
Carrickfin,	154 0 12	30	33	14	17	31	4	4	4	.	.	4	65 15 0	89 15 0
Cartronkeel,	93 1 29	23	18	8	4	12	3	3	2	.	.	2	43 5 0	50 15 0
Corr,	140 1 28	12	25	8	5	11	2	5	3	.	.	3	47 5 0	57 10 0
Creevenamanagh,	289 2 36	153	147	54	56	110	29	30	25	.	.	25	109 10 0	147 0 0
Deerpark,	70 0 30	5	9	1	1	2	1	1	1	.	.	1	52 10 0	67 5 0
Ferrannamoreen,	379 2 21	88	39	25	20	45	11	5	5	.	.	5	236 5 0	304 0 0
Fortyacres,	45 2 30	25	9	3	7	10	4	1	1	.	.	1	26 5 0	28 0 0
Glassan,	47 3 16	.	116	45	37	82	.	20	17	4	.	21	52 0 0	102 5 0
Kilfaughny,	145 0 31	46	40	23	25	48	7	8	0	.	.	6	86 15 0	103 10 0
Kilkenny Abbey,	279 3 10	8	50	29	31	60	3	15	11	.	.	11	152 0 0	196 10 0
Kilkenny Lanesborough,	122 3 11	71	42	15	17	32	15	7	4	.	.	4	64 0 0	75 10 0
Kilkenny, West,	485 3 15	288	139	78	71	149	54	28	27	.	.	27	215 5 0	247 5 0
Laskan,	163 3 7	57	49	26	17	43	8	7	7	.	.	7	104 5 0	118 15 0
Lisdaobon,	282 3 6	65	57	29	27	56	8	8	9	.	.	9	134 10 0	176 0 0
Lisnascreen,	143 1 0	74	60	29	25	54	15	14	10	.	.	10	76 15 0	90 15 0
Lissatunny,	142 2 0	8	43	23	15	38	1	8	7	.	.	7	79 10 0	84 10 0
Lissoy,	254 2 30	44	24	9	10	19	8	5	4	1	.	5	109 15 0	130 10 0
Littlestown,	256 2 37	134	76	18	41	59	23	14	10	.	.	10	126 1 0	157 8 0
Lowpark, or Ballyboy,	262 0 27	102	47	22	31	53	20	7	7	.	.	7	156 10 0	180 5 0
Lurgan,	57 2 9	27	23	11	13	24	4	4	4	.	.	4	32 0 0	37 15 0
Magheracurkragh,	5 3 27	6	7	5	4	9	1	1	1	.	.	1	2 15 0	4 5 0
Pearsonsbrook,	208 0 15	66	39	31	44	75	10	7	15	.	.	15	149 5 0	174 10 0
Portaneana,	219 1 11	49	35	17	18	35	11	7	8	.	.	8	127 5 0	138 5 0
Rath,	352 0 23	160	114	70	58	128	29	26	24	.	.	24	154 10 0	193 0 0
Temple's Island,	2 3 1	.	.	.	.	.	.	1	.	.	.	.	10 0 0	.
Toberolare,	463 3 11	333	307	127	112	239	61	58	51	2	.	53	214 0 0	283 15 0
Tebernagankoge,	118 2 10	32	10	7	9	16	6	3	2	.	.	2	56 5 0	73 10 0
Tenagh,	416 2 33	74	70	26	39	65	11	12	12	.	.	12	226 10 0	261 10 0
Tullaghan,	142 3 12	10	4	3	2	5	1	1	1	.	.	1	72 0 0	85 0 0
Tullyhogan,	46 0 15	21	17	12	7	19	4	2	3	.	.	3	22 0 0	29 5 0

Printed image digitised by the University of Southampton Library Digitisation Unit

Parishes, Townlands, and Towns.	Area.	Population: In 1841. Persons.	Population: In 1851. Persons.	Population: In 1861. Males.	Population: In 1861. Females.	Population: In 1861. Total.	Houses: In 1841. Number.	Houses: In 1851. Number.	Houses: In 1861. Inhabited.	Houses: In 1861. Uninhabited.	Houses: In 1861. Building.	Houses: In 1861. Total.	Valuation: Poor Law Valuation in 1851. £ s. d.	Valuation: General Valuation in 1861. £ s. d.
	A. R. P.													
KILKENNY, WEST, P., *con.*														
Tullyhumphrys,	21 2 25	17	20	.	.	.	4	4	.	.	.	.	13 5 0	12 0 0
Tullylanesborough,	40 0 36	12	8	4	7	11	2	1	1	.	.	1	20 0 0	23 0 0
Waterstown,	904 2 13	69	64	31	35	66	13	14	11	.	.	11	341 10 0	418 5 0
Seven Islands,	10 1 36	.	.	.	.	.	.	.	.	.	.	.	.	3 10 0
	9,512 1 25	3,361	2,736	1,219	1,206	2,425	605	509	454	14	.	468	4,465 0 0	5,566 4 0
Glasson T., (*l*)	.	100	.	.	.	.	20	.	.	.	.	.	.	.
Total,	9,512 1 25	3,439	2,738	1,219	1,206	2,425	631	509	454	14	.	468	4,465 0 0	5,566 4 0
NOUGHAVAL P., part of:														
Aghafin,	145 1 32	95	45	15	13	28	21	10	5	.	.	5	76 17 0	99 10 0
Aghanapisha,	26 2 21	54	5	4	2	6	9	1	1	.	.	1	21 0 0	21 10 0
Ardnacrany, North,	513 2 20	104	87	31	32	63	16	13	12	.	.	12	482 15 0	536 5 0
Ardnacrany, South,	162 0 2	173	79	30	22	52	27	14	9	.	.	9	102 0 0	115 10 0
Ballymalone,	263 3 0	60	44	14	16	30	13	7	6	.	.	6	147 17 0	192 0 0
Bawn,	55 3 8	113	54	20	19	39	22	13	7	.	.	7	31 10 0	44 16 0
Brackagh,	47 0 19	31	17	5	12	18	7	3	4	.	.	4	32 5 0	40 0 0
Cannorstown (Chapman)	67 1 23	66	20	9	9	18	14	4	3	.	.	3	32 0 0	39 0 0
Cannorstown (Hogue),	45 0 24	16	19	7	11	18	5	5	3	.	.	3	28 0 0	31 15 0
Carrick,	173 3 25	59	40	27	19	46	9	6	8	.	.	8	94 15 0	97 15 0
Cartron,	126 1 18	15	15	5	5	13	2	2	2	.	.	2	22 0 0	29 5 0
Cartroncroy,	236 2 7	102	104	38	35	73	20	20	13	.	.	13	126 5 0	161 5 0
Cloghannagarragh,	36 3 38	47	9	1	7	8	11	4	3	.	.	3	19 10 0	27 10 5
Clogher,	274 0 4	155	122	56	51	107	32	27	18	.	.	18	161 0 0	184 0 0
Clonkeen,	558 1 8	71	91	43	47	90	13	15	17	.	.	17	332 0 0	411 0 0
Coolaicena,	210 0 18	50	41	25	29	54	0	6	9	.	.	9	100 0 0	127 15 0
Coolvin,	226 0 9	130	87	46	35	81	23	16	14	.	.	14	141 15 0	166 0 0
Corbaick,	97 1 36	78	74	29	31	60	17	17	13	1	.	14	65 0 0	71 15 0
Corlis,	53 0 2	61	69	25	27	52	13	16	14	1	.	15	32 0 0	43 5 0
Creggan,	251 0 22	66	36	28	33	61	19	16	12	.	.	12	94 0 0	100 0 0
Creggy,	370 1 17	98	72	27	23	50	14	11	8	.	.	8	199 0 0	199 15 0
Doonamone,	103 2 23	70	18	16	9	25	6	5	5	.	.	5	67 5 0	82 7 0
Deanis,	866 0 28	229	165	74	71	145	35	30	30	.	.	30	354 5 0	385 18 0
Gortmore,	487 2 29	21	17	16	17	33	3	4	4	.	.	4	380 10 0	422 0 0
Inchbofin,	65 3 11	51	21	9	3	12	4	3	3	.	.	3	21 15 0	21 0 0
Inchturk,	50 1 6	21	26	13	13	26	3	4	4	.	.	4	12 5 0	16 0 0
Kilcornan,	404 0 18	52	14	11	11	22	11	2	2	.	.	2	266 10 0	327 5 0
Kippin,	103 3 5	23	11	5	5	10	3	3	2	.	.	2	56 4 0	72 0 0
Lecade,	95 1 24	.	.	.	.	.	.	.	.	.	.	.	40 5 0	47 10 0
Lisdossan,	455 1 12	69	40	13	19	32	11	9	6	.	.	6	274 15 0	258 10 0
Lissaquill,	114 2 36	49	46	20	16	36	11	9	10	.	.	10	65 5 0	84 5 0
Lissey,	45 3 19	32	21	9	11	20	6	5	5	.	.	5	19 0 0	28 10 0
Maghera,	403 0 3	207	146	60	67	127	36	28	27	.	.	27	164 15 0	202 5 0
Muckanagh,	634 3 39	141	149	76	66	142	25	26	27	.	.	27	157 10 0	180 15 0
Nicholastown,	33 1 3	8	7	7	5	12	1	1	1	.	.	1	34 5 0	34 0 0
Noughaval,	557 2 28	136	125	35	41	76	26	21	18	.	.	18	350 10 0	397 7 0
Rath, Lower,	121 0 11	20	16	14	11	25	4	3	5	.	.	5	70 5 0	77 0 0
Rath, Upper,	174 1 9	17	24	12	7	19	2	4	3	.	.	3	110 0 0	128 0 0
Ross,	93 0 2	33	25	7	2	9	5	6	1	.	.	1	26 0 0	26 10 0
Streamstown,	69 1 14	25	11	4	11	15	4	4	3	.	.	3	43 10 0	57 15 0
Tonlegee,	76 0 36	56	26	15	16	31	9	5	5	.	.	5	49 0 0	55 0 0
Eight Islands,	2 1 22	.	.	.	.	.	.	.	.	.	.	.	.	5 0
Total, (*m*)	9,198 1 19	2,368	2,116	905	879	1,784	521	400	342	2	.	344	4,859 9 0	5,646 18 0

BARONY OF MOYASHEL AND MAGHERADERNON.

DYSART P., part of:														
Ballyote,	127 1 34	16	9	15	4	19	3	2	2	.	.	2	101 12 0	102 5 0
Bryanstown,	612 2 30	18	17	12	12	24	3	3	4	.	.	4	614 8 0	775 0 0
Dysart,	1,827 0 15	329	270	123	125	248	54	39	41	.	.	41	1,389 16 0	1,424 5 0
Rathanmuddagh,	1,538 2 4	415	300	117	104	221	63	46	39	.	.	39	754 1 6	1,162 15 0
Slane Beg,	308 0 26	109	91	32	23	55	21	16	11	.	.	11	199 7 0	204 15 0
Slane More,	408 1 3	57	66	33	29	67	11	12	13	.	.	13	256 8 0	276 15 0
Yorkfield,	47 2 24	9	5	7	3	10	1	1	1	.	.	1	25 12 0	159 0 5
Six Islands,	4 3 5	.	.	.	.	.	.	.	.	.	.	.	.	1 0 0
Total, (*n*)	4,874 2 15	953	760	344	300	644	161	119	111	.	.	111	3,241 4 6	4,160 15 0

(*l*) The village of Glasson does not now contain 20 houses, its present population has therefore merged in that of the townland of Glasson, in which it is situated.
(*m*) The remainder of the parish of Noughaval is in the baronies of Rathclose and Shrule, county of Longford; the entire parish contains 2,765 persons.
(*n*) The remainder of the parish of Dysart is in the baronies of Moycashel and Rathconrath; the entire parish contains 719 persons.

Pnnted image digitised by the University of Southampton Library Digitisation Unit

WESTMEATH.

Parishes, Townlands, and Towns.	Area.	Population: In 1841. Persons.	Population: In 1851. Persons.	Population: In 1861. Males.	Population: In 1861. Females	Population: In 1861. Total.	Houses: In 1841. Number	Houses: In 1851. Number.	Houses: In 1861. Inhabited.	Houses: In 1861. Uninhabited	Houses: In 1861. Building.	Houses: In 1861. Total.	Valuation: Poor Law Valuation in 1851.	Valuation: General Valuation in 1861.
	A. R. P.												£ s. d.	£ s. d.
MULLINGAR P., part of:														
Archvaghan,	80 1 26	21	25	7	8	15	3	3	2	.	.	2	84 16 0	65 0 0
Ardmore,	151 3 9	25	16	6	2	8	5	8	1	1	.	2	111 12 0	117 0 0
Balgarrett,	413 0 0	38	20	8	15	21	6	5	4	.	.	4	319 4 0	366 0 0
Ballagh,	217 2 27	26	7	2	2	4	5	1	1	.	.	1	145 4 0	168 15 0
Balleagny,	191 0 19	60	41	17	17	34	8	7	7	.	.	7	152 9 0	161 12 0
Ballina,	261 1 25	87	100	21	25	46	16	13	9	2	.	11	217 13 3	350 15 0
Balliuderry,	452 2 33	150	107	13	19	32	31	26	5	.	.	6	436 16 7	729 0 0
Ballyglass,	143 3 19	56	48	26	20	46	10	7	7	.	.	7	137 4 0	271 15 0
Ballynacha,	222 1 17	64	55	16	13	29	12	9	6	.	.	6	290 1 6	194 13 0
Balnamoon, or Charlestown,	94 2 1	213	75	26	27	53	31	11	12	.	.	12	106 17 3	282 10 0
Balrasna,	782 2 29	75	83	51	57	108	14	14	20	.	.	20	410 13 10	963 7 0
Bellview,	24 1 5	71	21	.	.	.	8	4	.	.	.	.	72 0 0	78 0 0
Bourdstown,	114 0 12	85	46	23	21	44	14	7	11	.	.	11	112 14 3	265 10 0
Brockagh,	342 1 38	14	16	6	7	13	3	3	3	.	.	3	224 0 0	265 0 0
Brottonstown,	212 2 30	45	32	16	19	35	8	5	6	1	.	7	107 4 0	131 15 0
Brottonstown, Little,	59 3 22	.	.	.	.	.	.	.	.	.	.	.	39 4 0	39 10 0
Cartron,	115 3 7	.	.	.	.	.	.	.	.	.	.	.	71 12 0	80 0 0
Clondardis,	11 1 4	48	2	2	2	4	3	1	1	.	.	1	9 4 0	9 10 0
Clongawny,	559 1 5	150	119	94	72	166	25	23	23	.	.	23	197 10 9	217 0 0
Cloonmore,	366 2 26	123	89	31	40	71	24	17	13	.	.	13	202 0 0	201 15 0
Commons,	14 3 13	.	101	20	27	47	.	21	9	1	.	10	60 0 0	131 0 0
Culleen Beg,	609 1 13	144	141	59	67	126	24	23	22	.	.	22	400 8 0	460 10 0
Culleen More,	835 0 21	227	192	120	83	203	41	34	35	.	.	35	554 16 0	1,059 7 0
Currstown, or Bellmount,	195 2 29	41	41	13	12	25	5	7	6	.	.	6	217 9 3	349 15 0
Drumloose,	233 3 15	146	112	38	32	70	27	21	13	.	.	13	182 17 9	193 5 0
Farranfolliot,	136 0 33	26	10	3	3	0	4	2	1	.	.	1	110 18 9	240 10 0
Farranstick,	87 3 19	17	23	21	22	43	2	3	5	.	.	5	84 0 0	112 5 0
Glascarn,	863 3 27	232	164	73	74	147	37	34	25	1	.	26	636 0 0	638 0 0
Grange, North,	99 3 27	44	9	6	3	9	8	1	1	.	.	1	62 0 0	62 0 0
Grange, South,	177 1 7	59	109	50	43	93	12	19	19	.	.	19	166 12 9	267 10 0
Habsborough,	216 3 38	224	235	70	87	157	37	36	32	.	.	32	184 0 0	303 10 0
Haestown,	361 2 13	101	101	39	36	75	16	15	13	.	.	13	228 12 0	250 0 0
Hopestown,	330 1 12	93	66	32	23	55	13	10	7	1	.	9	230 16 0	276 0 0
Irishtown,	785 2 13	320	189	99	77	176	62	36	31	.	.	31	683 16 0	674 15 0
Keoltown,	494 0 29	106	68	7	6	13	19	12	3	.	.	3	306 14 0	538 10 0
Kilpatrick,	772 2 18	121	80	28	23	51	22	16	9	2	.	11	391 15 9	766 10 0
Knockdrin,	68 2 33	.	4	.	.	.	.	1	.	.	.	.	4 0 0	4 0 0
Ladestown,	401 0 23	65	53	20	25	45	9	7	5	1	.	6	266 8 0	309 0 0
Marlinstown,	673 0 13	229	242	108	87	195	43	46	40	3	.	43	472 5 9	629 0 0
Marlinstown Bog,	117 0 31	14	8	11	7	18	2	2	3	.	.	3	5 12 0	8 5 0
Mullingar,	857 1 0	85	317	146	161	307	17	60	58	5	1	64	4,164 8 3	5,766 10 0
Newtown,	101 0 27	58	47	18	16	34	9	6	6	.	.	6	140 16 0	142 0 0
Petitswood,	552 1 25	270	158	62	42	104	60	31	23	.	.	23	449 16 0	512 5 0
Plodstown,	167 3 6	.	49	6	2	8	.	8	1	.	.	1	123 15 9	376 10 0
Quarry,	201 2 35	77	84	29	39	68	13	13	13	.	.	13	88 8 0	103 10 0
Rathcolman,	307 0 1	257	233	83	57	140	47	35	27	.	.	27	265 16 0	275 10 0
Rathgowan, or Farranshock,	85 3 39	20	33	17	18	33	5	5	4	.	.	4	73 12 0	77 5 0
Robinstown (Levinge),	306 1 6	40	45	33	26	59	11	7	7	.	.	7	204 16 0	318 5 0
Robinstown (Tyrrell),	250 2 3	38	48	14	17	31	5	6	5	.	.	6	138 13 0	163 10 0
Sarranstown,	124 3 0	27	17	11	9	20	3	2	2	.	.	2	100 0 0	94 0 0
Stanestown,	478 3 26	58	46	22	22	44	10	8	7	.	.	7	340 16 0	324 10 0
Springfield, or Spittlefield,	274 3 15	32	43	29	27	56	4	7	3	.	.	3	219 4 0	232 15 0
Straheny,	7 3 20	.	.	.	.	.	.	.	.	.	.	.	2 0 0	1 10 0
Stokestown,	288 2 20	28	42	21	10	31	4	6	5	.	.	5	226 16 0	406 5 3
Strattonstown,	375 2 37	119	101	46	55	101	22	21	23	.	.	23	254 0 0	271 15 0
Tuitestown,	729 3 17	97	94	34	29	63	18	17	15	.	.	15	538 8 0	637 7 0
Tullaghan,	633 0 17	66	41	11	9	20	12	10	4	.	.	4	350 0 0	393 0 0
Walshestown, North,	337 2 13	135	127	66	55	121	29	36	26	1	.	27	219 4 0	255 15 0
Walshestown, South,	890 1 18	216	199	94	74	168	42	27	31	.	.	31	599 12 0	707 0 0
Windtown,	470 2 17	57	33	18	24	42	10	6	5	.	.	5	201 5 7	343 0 0
Eight Islands,	3 1 7	.	.	.	.	.	.	.	.	.	.	.	.	15 0
	20,031 0 19	5,230	4,602	1,942	1,791	3,733	935	818	676	19	1	696	17,268 7 0	23,517 16 0
Mullingar T.,	.	4,589	4,789	3,046	2,329	5,376	820	909	760	30	13	823	.	.
Do. *Workhouse*,	.	.	1,786	150	249	399	.	8	1	.	.	1	.	.
County Infirmary,	.	.	35	19	4	23	.	1	1	.	.	1	.	.
Do. *Gaol*,	.	.	202	37	14	51	.	1	1	.	.	1	.	.
District Lunatic Asylum,	.	.	.	113	143	256	.	.	1	.	.	1	.	.
Total, (*)	20,031 0 19	9,799	11,414	5,307	4,530	9,837	1,755	1,632	1,460	49	14	1,523	17,268 7 0	23,517 16 0

(*) The remainder of the parish of Mullingar is in the barony of Fartullagh; the entire parish, including the inmates of Public Institutions, contains 9,921 persons.

Printed image digitised by the University of Southampton Library Digitisation Unit

COUNTY OF

Parishes, Townlands, and Towns.	Area.	Population					Houses						Valuation	
		In 1841.	In 1851	In 1861.			In 1841.	In 1851.	In 1861.				Poor Law Valuation in 1851.	General Valuation in 1861.
		Persons.	Persons.	Males.	Females.	Total.	Number	Number.	Inhabited.	Uninhabited.	Building.	Total		
	A. R. P.												£ s. d.	£ s. d.
RATHCONNELL P.:														
Aghadaugh,	256 0 37	134	65	23	17	40	20	11	8	.	.	8	156 8 0	158 0 0
Ballycor,	351 1 33	170	107	42	43	05	31	17	14	.	.	14	223 16 0	228 0 0
Ballymagall,	24 3 6	7	5	1	1	2	1	1	1	.	.	1	13 12 0	15 5 0
Balrath, East,	306 1 3	77	41	22	20	42	12	5	6	.	1	7	274 19 0	284 0 0
Balrath, North,	73 3 20	13	13	8	5	13	3	2	2	.	.	2	50 0 0	60 5 0
Balrath, West,	96 1 35	7	23	10	6	16	1	3	2	.	.	2	68 8 0	76 0 0
Balreagh,	327 1 5	244	153	66	71	137	46	26	24	.	.	24	530 0 0	592 6 0
Brittas,	153 0 23	43	33	12	9	21	7	7	4	1	.	5	102 16 0	101 0 0
Cartron,	10 0 15	22	8	4	3	7	3	1	1	.	.	1	10 16 0	9 10 0
Cloghanumera,	34 2 28	27	14	13	3	19	3	1	1	.	.	1	32 16 0	31 10 0
Clondalever,	364 3 1	35	35	21	21	42	7	7	7	.	.	7	266 16 0	281 15 0
Cloneickilvant,	1,164 0 6	213	229	04	80	164	39	48	27	.	.	27	672 0 0	727 0 0
Clonkill,	797 1 6	155	131	68	65	133	23	23	21	.	.	21	356 0 0	399 15 0
Clonlest,	619 1 17	109	135	68	72	140	36	37	31	.	.	31	646 0 0	642 15 0
Clonsheever,	401 0 29	59	36	20	20	40	10	8	7	.	.	7	185 4 0	214 5 0
Cooksborough,	915 0 11	65	46	27	26	53	10	0	8	.	.	8	624 16 0	662 15 0
Crosserdree,	258 3 4	79	61	25	23	48	15	10	10	.	.	10	225 4 0	235 10 0
Curraghrack,	123 1 30	36	43	24	22	46	0	5	5	.	.	5	60 10 0	77 10 0
Curraghmore,	399 2 26	196	205	69	105	174	36	39	39	1	.	40	165 12 0	180 7 0
Drinmore,	109 2 26	10	.	.	.	.	1	.	.	.	.	.	59 12 0	56 15 0
Edmondstown,	197 2 6	22	11	5	7	12	5	2	2	.	.	2	204 8 0	205 0 0
Fenoor,	603 0 14	171	122	55	48	103	30	21	20	.	.	20	535 15 0	523 0 0
Jeffrystown,	327 3 28	7	10	4	3	7	1	1	1	.	.	1	299 12 0	301 0 0
Killymac (Cooke),	1,090 3 17	230	199	63	64	127	50	36	23	.	.	23	638 16 0	734 0 0
Killynan (Pratt),	1,181 2 25	291	163	80	78	158	53	34	27	.	2	29	906 16 0	937 0 0
Knockdrin,	320 1 34	27	22	4	7	11	3	4	3	.	.	3	553 12 0	600 0 0
Loughgar Beg,	108 2 9	49	11	10	6	16	7	3	3	.	.	3	52 0 0	51 12 0
Loughgar More,	900 0 29	269	170	66	67	133	54	37	25	4	.	29	456 14 0	509 0 0
Macetown,	995 0 33	186	147	8	7	15	33	28	4	.	.	4	533 12 0	521 15 0
Moneylea,	3 3 7	21	11	4	4	8	2	1	2	.	.	2	36 0 0	29 5 0
Monetrobert,	143 3 2	39	48	10	22	41	3	3	3	.	.	3	60 16 0	76 0 0
Rathconnell,	575 0 22	284	239	145	120	265	51	49	47	1	1	49	356 0 0	334 17 0
Reynella,	611 3 29	118	97	53	40	101	17	17	16	.	.	16	454 8 0	473 5 0
Tevran,	343 2 25	25	24	14	14	28	5	7	6	1	.	7	390 0 0	365 10 0
Total,	15,659 1 12	3,605	2,732	1,140	1,107	2,247	654	509	405	8	4	417	10,132 0 0	10,760 7 0

BARONY OF MOYCASHEL.

ARDNURCHER OR HORSELEAP P., part of:														
Ardballymore,	112 1 5	15	25	10	10	20	3	6	4	.	.	4	73 10 0	73 5 0
Ardnurcher,	290 0 34	86	75	25	26	51	10	15	10	.	.	10	167 12 0	184 15 0
Ballard,	256 1 3	98	20	5	7	12	10	4	3	.	.	3	111 0 0	211 15 0
Balhalahan,	457 1 30	73	10	15	13	28	12	2	6	.	.	0	230 3 0	297 10 0
Ballyhattan,	102 3 16	61	26	.	.	.	9	7	.	.	.	.	51 4 0	67 10 0
Ballynamullen,	49 2 14	2	20	3	4	10	1	2	2	.	.	2	20 10 0	36 0 0
Brackagh Castle,	27 1 16	7	37	3	1	4	1	7	1	.	.	1	2 0 0	2 15 0
Bunanagh,	161 0 2	8	5	2	1	3	1	1	1	.	.	1	85 4 0	243 15 0
Cappaduff,	170 0 14	16	0	5	4	9	2	2	2	.	.	2	95 12 0	99 10 0
Cloghanaskaw,	204 1 26	112	53	11	15	26	10	11	7	1	.	8	104 0 0	116 10 0
Clongowly,	355 3 15	42	53	4	6	10	0	5	2	.	.	2	200 16 0	170 15 0
Cloonymurrikin,	205 2 5	39	5	5	6	11	16	2	3	.	.	3	129 16 0	120 5 0
Coolaleugh,	422 2 27	15	4	23	23	40	5	1	8	.	.	8	365 0 0	344 10 0
Coolin,	102 1 5	10	.	.	.	.	1	1	.	.	.	.	94 0 0	118 0 0
Corgarve,	316 0 17	39	126	47	39	80	14	18	15	.	.	15	136 12 0	166 14 0
Correagh,	344 2 16	49	31	18	24	42	10	7	7	1	.	8	243 0 0	251 10 0
Creave,	442 2 30	15	14	4	4	0	2	2	1	.	.	1	224 0 0	287 0 0
Donore Demesne,	82 1 30	34	34	14	13	27	6	6	5	.	.	5	60 8 0	72 5 0
Gawny,	81 2 13	22	20	9	8	17	0	5	4	.	.	4	20 0 0	25 0 0
Gneevekeel,	72 2 11	51	24	7	8	15	12	5	4	.	.	4	31 4 0	50 5 0
Kilbog,	603 3 13	139	73	51	36	87	26	10	17	.	.	17	458 9 0	430 5 0
Kilgarcan,	345 0 20	24	11	18	15	33	3	3	3	.	.	3	253 10 0	208 0 0
Killard,	263 1 4	62	48	18	23	41	13	10	8	.	.	8	108 16 0	143 10 0
Killeagh,	120 1 35	17	13	4	10	14	4	3	3	.	.	3	64 8 0	75 0 0
Killeacycallaghan,	109 3 18	35	26	22	12	34	0	5	7	.	.	7	61 4 0	74 15 0
Kilnagalliagh,	40 0 12	9	9	1	.	1	2	2	1	.	.	1	22 0 0	24 10 0
Kilnalug,	107 2 22	58	71	9	12	21	11	16	4	.	.	4	46 9 0	110 0 0
Kilpatrick,	132 0 7	97	43	16	16	32	20	9	5	.	.	5	58 16 0	88 10 0
Lissavra, Big,	177 3 38	49	40	12	15	27	11	8	5	.	.	5	79 4 0	89 5 0

Printed image digitised by the University of Southampton Library Digitisation Unit

WESTMEATH.

Parishes, Townlands, and Towns.	Area.	Population In 1841. Persons.	Population In 1851. Persons.	Population In 1861. Males	Population In 1861. Females.	Population In 1861. Total	Houses In 1841. Number	Houses In 1851. Number	Houses In 1861. Inhabited.	Houses In 1861. Uninhabited.	Houses In 1861. Building	Houses In 1861. Total.	Valuation Poor Law Valuation in 1861.	Valuation General Valuation in 1861.
	A. R. P.												£ s. d.	£ s. d.
ARDNURCHER or HORSELEAP P., pt. of—*con.*														
Lissavra, Little,	52 2 4	21	13	6	3	9	5	2	3	.	.	3	19 4 0	25 0 0
Lismoyny,	214 2 26	106	60	21	28	49	18	11	10	.	.	10	229 0 0	156 0 0
Monaduff,	176 3 14	81	60	16	11	27	13	11	6	.	.	6	86 8 0	93 10 0
Moycashel,	680 0 10	176	158	52	55	107	27	24	17	1	.	18	565 16 0	457 7 0
Skeheen (Evens),	132 0 12	54	63	25	29	54	6	9	12		.	12	75 4 0	90 0 0
Skeheen (Nagle),	229 0 6	46	27	8	13	21	9	5	4	.	.	4	131 4 0	162 15 0
Spittaltown,	254 0 8	74	53	22	20	42	11	10	7	.	.	7	144 16 0	167 5 0
Streamstown,	958 3 4	478	377	39	30	109	97	50	34	1	.	35	455 14 0	947 15 0
Syonan,	100 3 5	65	43	19	15	34	12	8	6	.	.	6	66 0 0	70 10 0
Tearmore,	95 2 19	31	18	8	10	18	6	4	4	1	.	5	56 8 0	67 10 0
Templemacateer,	136 3 53	35	24	10	12	22	4	4	4	.	.	4	84 16 0	109 15 0
Total, (p)	9,199 2 9	2,533	1,817	642	627	1,269	473	321	250	5	.	255	5,530 2 0	6,556 11 0
CASTLETOWNKINDALEN P.:														
Adamstown,	551 3 14	240	214	82	89	171	44	36	30	1	.	31	382 13 0	507 10 0
Ballybrennan,	405 3 18	181	163	26	20	46	34	27	7	.	.	7	159 6 0	131 15 0
Ballybrown,	104 3 31	13	22	7	8	15	3	4	3	.	.	3	52 3 0	63 5 0
Ballyhast,	517 3 10	38	58	20	15	35	6	9	7	.	.	7	216 8 0	304 5 0
Ballykilroe,	457 3 6	202	202	77	69	146	37	33	29	.	.	29	270 0 0	289 0 0
Ballynacoska,	246 3 30	90	92	45	42	87	16	20	17	.	.	17	127 4 0	144 10 0
Ballynagore,	58 2 0	9	22	0	14	22	8	5	4	2	.	6	30 8 0	47 10 0
Balrath,	132 1 32	74	45	13	15	33	14	9	6	.	.	6	68 16 0	86 15 0
Benaliff and Derryroe,	407 3 17	117	95	46	37	65	10	16	15	1	.	16	249 4 0	264 10 0
Bredagh,	69 2 9	37	14		.		6	3	.	1	.	1	26 8 0	33 10 0
Castletown,	691 2 33	233	225	92	103	195	47	35	38	.	.	30	534 4 0	570 0 0
Clonsangle,	360 1 8	131	61	25	21	46	22	12	8	.	.	8	65 12 0	83 5 0
Cloonagh,	1,159 0 3	227	171	94	89	183	38	29	33	.	.	33	388 16 0	493 15 0
Connaostown,	224 2 33	93	69	43	33	76	18	10	11	.	.	11	124 2 0	291 5 0
Doorsheen,	139 2 24	77	49	27	20	47	16	10	10	.	.	10	75 14 0	91 7 0
Dromore,	196 1 7	25	9	9	6	15	7	3	3	.	.	3	89 12 0	119 10 0
Garby,	655 0 8	270	249	93	89	182	47	34	36	.	.	36	303 17 0	698 5 0
Glengorm,	169 0 0	61	48	22	14	36	11	9	8	.	.	8	78 16 0	95 4 0
Gneeveheg,	301 1 22	97	77	23	37	60	14	11	10	.	.	10	158 0 0	181 15 0
Gneevebrack,	111 1 7	63	35	15	8	23	12	7	6	.	.	6	52 0 0	71 0 0
Keelbeg,	118 2 8	37	24	12	10	22	7	8	5	.	.	5	53 12 0	72 15 0
Kilbalraherd,	231 3 35	155	112	25	25	50	20	24	11	.	.	11	115 4 0	140 10 0
Kilhugh,	404 1 6	68	38	19	29	48	12	7	7	.	.	7	212 16 0	236 0 0
Killalea,	20 2 32	31	28	9	6	15	7	6	4	.	.	4	12 0 0	16 0 0
Killeen,	170 2 2	90	117	34	23	57	16	17	11	.	.	11	91 4 0	274 10 0
Killinlahan,	375 2 23	260	217	46	34	80	49	42	13	2	.	15	200 10 0	247 15 0
Kippinduff,	273 3 9	177	185	65	49	114	32	26	24	.	.	24	145 4 0	172 0 0
Knockacurra,	140 2 22	32	29	13	14	32	5	4	6	.	.	6	65 4 0	85 2 0
Lissakilly,	191 1 36	164	116	44	51	95	28	21	20	.	.	20	52 8 0	77 13 0
Lurrig,	108 1 19	27	44	24	25	49	6	9	7	1	.	8	56 16 0	78 5 0
Mabristo,	125 3 1	24	25	9	11	20	5	5	5	.	.	5	58 8 0	72 0 0
Rathdrishoge,	382 2 16	57	51	18	22	40	7	7	7	.	.	7	248 16 0	282 0 0
Rathougent,	107 3 33	54	60	26	21	47	11	11	0	.	.	8	56 0 0	65 5 0
Shurock,	109 3 39	66	83	26	35	61	15	18	16	.	.	16	53 4 0	64 15 0
Sradiff,	249 1 36	61	22	21	19	40	13	7	9	1	.	10	168 7 0	107 10 0
Sraneeg,	264 3 8	85	71	23	20	43	16	11	9	.	.	9	153 0 0	174 10 0
Teernacreeve,	308 0 39	111	86	41	59	100	15	14	15	.	.	15	126 18 0	158 5 0
Toorbanamore,	583 2 32	175	135	57	43	100	30	23	16	.	.	16	285 12 0	321 10 0
Tullaghanmore,	122 3 12	55	38	16	21	37	8	6	6	.	.	6	61 4 0	69 5 0
Tullaghansleek,	51 2 34	7	11	7	5	12	1	1	1	.	.	1	26 8 0	37 10 0
Tullaghnacrossan,	77 3 20	11	12	5	2	7	1	1	1	.	.	1	40 0 0	51 10 0
	11,377 3 17	4,041	3,358	1,324	1,223	2,547	724	588	402	9	.	491	5,701 0 0	7,568 6 0
Castletown T.,		249	302	122	98	220	59	52	42	.	.	42	.	.
Total,	11,377 3 17	4,290	3,660	1,446	1,321	2,767	783	640	524	9	.	533	5,701 9 0	7,568 6 0
DURROW P., part of:														
Ballybroder,	243 1 20	67	64	32	22	54	10	10	8	.	.	8	136 10 0	140 10 0
Ballycahan,	363 0 21	101	93	37	32	69	20	19	14	.	.	14	237 2 0	230 0 0
Cappolaky,	241 2 24	70	54	31	24	55	11	11	9	.	.	9	144 18 0	145 5 0
Derrygolan,	378 1 25	111	76	27	30	57	17	13	11	.	.	11	182 15 0	208 15 0
Frevanagh,	509 1 3	85	60	23	20	43	12	10	11	.	.	11	160 10 0	190 15 0
Keelogo,	142 3 17	31	17	13	11	24	4	3	4	.	.	4	116 0 0	87 0 0
Pollas,	303 0 15	29	42	13	11	29	5	7	4	.	.	4	141 3 0	161 0 0
Rostalla,	272 1 24	80	35	12	12	24	16	5	4	2	.	6	163 6 0	172 0 0
Total, (q)	2,259 0 27	590	447	198	162	360	95	78	65	2	.	67	1,297 10 0	1,335 5 0

(p) The remainder of the parish of Ardnurcher or Horseleap is in the barony of Kilcoursey, King's county; the entire parish contains 1,740 persons.
(q) The remainder of the parish of Durrow is in the barony of Ballycowan, King's county; the entire parish contains 1,423 persons.

Printed image digitised by the University of Southampton Library Digitisation Unit

Parishes, Townlands, and Towns.	Area.	Population: In 1841.	Population: In 1851.	Population: In 1861. Males.	Population: In 1861. Females.	Population: In 1861. Total.	Houses: In 1841.	Houses: In 1851.	Houses: In 1861. Inhabited.	Houses: In 1861. Uninhabited.	Houses: In 1861. Building.	Houses: In 1861. Total.	Valuation: Poor Law Valuation in 1851	Valuation: General Valuation in 1861.
	A. R. P.	Persons.	Persons.				Number.	Number.					£ s. d.	£ s. d.
DYSART P., part of:														
Monaghanstown,	787 0 21	96	63	22	23	45	15	11	10	.	.	10	290 0 0	335 0 0
Nure, or Lilliput,	244 1 22	51	16	6	5	11	7	3	2	.	.	2	56 8 0	60 15 0
One Island,	0 0 6	.	.	.	.	.	.	.	.	.	.	.	.	.
Total, (r)	1,031 2 9	147	79	28	28	56	22	14	12	.	.	12	346 8 0	395 15 0
KILBEGGAN P.:														
Aghamore,	32 3 5	53	30	12	12	24	10	5	4	.	.	4	31 2 0	46 0 0
Aghuldred,	174 0 37	8	16	5	3	6	2	2	1	.	.	1	85 8 10½	97 10 0
Ardnaglow,	351 2 22	26	30	19	8	27	6	6	5	.	.	5	153 18 0	292 10 0
Ballindorry, Big,	476 1 16	242	207	76	71	147	40	39	32	2	.	34	312 15 0	333 5 0
Ballinderry, Little,	241 0 6	313	134	35	35	70	58	30	18	.	.	19	160 4 0	159 2 0
Ballinwire,	253 2 29	12	11	6	7	13	3	3	3	.	.	3	217 18 0	189 5 0
Ballymacmorris	485 1 26	288	156	74	77	151	54	29	32	.	.	32	240 0 0	281 15 0
Ballyoban,	78 1 7	55	38	8	16	24	12	8	7	.	.	7	44 9 0	82 10 0
Brownscurragh,	80 0 34	16	21	12	11	23	4	3	3	.	.	3	57 12 8	55 5 0
Camagh,	50 3 31	.	.	.	.	.	.	.	.	.	.	.	47 10 0	40 0 0
Clonaglin,	300 0 0	139	82	25	41	66	25	18	15	.	.	15	151 10 0	161 10 0
Coola,	201 3 9	55	53	20	19	39	13	11	8	2	.	10	359 0 0	201 7 0
Demesne, or Mearspark-farm,	238 2 0	91	56	32	19	51	16	11	9	.	.	9	169 2 7½	146 0 0
Grange and Kiltober,	296 3 29	128	88	33	33	66	24	20	13	.	.	13	160 5 9	167 10 0
Grangegibbon,	141 2 23	75	64	15	21	36	15	18	9	.	.	9	114 0 8	114 5 0
Greenan,	310 0 33	38	26	10	8	18	9	7	4	.	.	4	211 2 0	100 18 0
Gungingstown,	235 0 34	103	42	18	14	32	18	6	5	.	.	5	159 17 6	149 15 6
Halls'arm,	189 3 4	22	26	4	9	13	5	7	5	1	.	6	130 14 0	113 10 0
Kilbeggan,	306 3 13	.	292	26	30	56	.	61	13	1	.	14	1,204 1 6	1,380 15 0
Kilbeggan, North,	84 1 0	55	19	6	3	11	15	7	2	.	.	2	69 12 0	53 15 0
Kilbeggan, South,	196 3 3	31	28	5	9	14	6	4	2	.	.	2	119 11 0	155 5 0
Loughanagore,	313 1 5	105	39	22	15	37	21	9	16	.	.	18	300 3 0	250 5 0
Meadowpark,	63 1 25	55	8	4	3	7	9	1	2	.	.	2	75 5 0	64 10 0
Meeldrum,	131 2 19	12	8	4	5	9	2	2	2	.	.	2	90 8 0	85 0 0
Meeriska,	58 3 2	15	.	10	15	31	2	.	6	1	.	7	81 17 0	80 0 0
Shareen and Ballynasuddery,	171 0 36	66	65	24	19	43	15	11	9	.	.	9	115 4 0	135 5 0
Skeaghanagh,	237 3 15	154	122	44	47	91	25	22	15	.	.	15	146 15 0	142 16 0
Stonehouse farm,	125 1 19	12	16	2	2	4	2	2	2	.	.	2	82 0 0	82 0 0
Tonaphort,	238 3 24	87	53	14	17	31	14	9	7	.	.	7	141 3 6	147 5 0
	6,085 3 26	2,270	1,728	576	569	1,145	425	351	243	7	.	250	5,331 0 9	5,344 10 0
Kilbeggan T.,	.	1,910	1,442	614	669	1,283	372	285	270	21	.	291	.	.
Total,	6,085 3 26	4,186	3,170	1,190	1,238	2,428	797	636	513	28	.	541	5,331 8 9	5,344 10 0
KILCUMMERAGH P., part of:														
Balbulig,	157 3 10	41	39	15	13	28	7	6	5	.	.	5	94 0 0	93 5 0
Ballintober,	570 0 6	79	52	18	24	42	11	9	9	.	.	9	345 5 0	416 0 0
Ballybickogo,	465 0 18	89	51	19	23	42	16	11	9	.	.	9	302 15 6	360 0 0
Ballynagall,	286 2 14	123	69	25	25	50	20	13	13	.	.	13	132 10 0	153 0 0
Ballynagrenia,	603 3 26	221	183	78	80	158	45	30	27	.	.	27	256 10 0	294 15 0
Coolatoor,	733 1 23	302	142	53	30	91	53	28	19	2	.	20	392 15 0	461 10 0
Coolatoor, or Grouse-lodge,	132 2 10	17	17	6	9	15	1	1	1	.	.	1	89 0 0	104 0 0
Curragh,	451 1 3	294	163	60	45	105	52	29	19	.	.	19	193 10 0	231 10 0
Castorum,	39 0 24	3	4	2	2	4	2	2	1	.	.	1	21 10 0	26 0 0
Derryhall,	225 3 21	93	34	24	15	39	16	8	6	.	.	8	127 10 0	252 10 0
Grange,	191 0 2	5	9	9	11	20	1	2	2	.	.	2	103 9 0	269 15 0
Kilcummeragh,	478 3 37	291	217	75	78	153	54	33	20	1	.	29	267 0 0	610 15 0
Laragh,	627 0 28	238	256	75	61	136	42	32	25	.	.	25	329 10 0	610 10 0
Lisangree,	403 0 37	180	165	54	48	102	36	28	27	.	.	27	210 10 0	414 5 0
Total, (s)	5,321 0 30	1,976	1,426	513	472	985	356	232	192	3	.	195	2,651 5 0	4,317 15 0
NEWTOWN P., part of:														
Aghyrassy,	91 3 18	19	15	8	7	15	2	2	2	.	.	2	33 8 0	47 5 0
Ardmorney,	152 2 20	52	34	27	19	46	11	13	10	.	.	10	83 12 0	95 1 0
Ballymachugh,	352 1 3	110	84	26	31	67	21	16	13	.	.	13	208 10 6	209 5 0
Clancrow,	489 1 32	11	10	7	4	11	2	3	2	.	.	2	114 8 0	133 0 0
Clonculkan,	210 2 30	46	32	11	15	26	10	8	6	.	.	6	68 8 0	78 0 0
Clonyhagne,	706 2 37	231	284	134	125	259	42	47	42	.	.	42	164 8 0	285 15 0

(r) The remainder of the parish of Dysart is in the baronies of Moyashel and Magheradernon, and Rathconrath; the entire parish contains 719 persons.
(s) The remainder of the parish of Kilcummeragh is in the barony of Clonlonan, and in the barony of Kilcourcey, King's county; the entire parish contains 4,981 persons.

Printed image digitised by the University of Southampton Library Digitisation Unit

WESTMEATH.

Parishes, Townlands, and Towns.	Area.	Population: In 1841.	Population: In 1851.	Population: In 1861. Males.	Population: In 1861. Females.	Population: In 1861. Total.	Houses: In 1841. Number.	Houses: In 1851 Number	Houses: In 1861. Inhabited.	Houses: In 1861. Uninhabited.	Houses: In 1861. Building	Houses: In 1861. Total.	Valuation: Poor Law Valuation in 1851.	Valuation: General Valuation in 1861.
	A. R. P.	Persons.	Persons.				Number.	Number					£ s. d.	£ s. d.
NEWTOWN P., pt. of—*con.*														
Commeenlonagh, or Aghanamanagh,	59 3 13	7	7	3	4	7	1	1	1	.	.	1	39 12 0	39 15 0
Cornaher,	666 0 11	100	104	55	41	96	18	22	15	.	.	15	243 3 0	296 0 0
Commiastown,	382 2 19	175	101	48	41	89	52	22	18	.	.	18	199 4 0	210 0 0
Garrydaff,	290 0 22	69	48	28	22	50	7	7	7	.	.	7	156 16 0	176 0 0
Higginstown,	693 1 39	62	50	23	30	53	8	9	11	.	.	11	264 0 0	273 0 0
Kilcloghan,	191 0 15	63	34	19	14	33	12	5	6	1	.	7	116 0 0	106 12 0
Killavally,	817 2 32	199	149	79	91	170	30	27	38	2	.	40	328 8 0	324 13 0
Knockmore,	403 1 20	7	61	31	25	56	1	13	13	.	.	13	162 16 0	186 0 0
Knockycosker,	440 2 19	157	79	46	37	83	29	14	14	.	.	14	560 8 0	523 2 0
Loughaniewnaglit,	144 2 26	32	6	2	3	5	5	1	1	.	.	1	69 4 0	70 15 0
Newtownlow,	190 0 35	36	43	15	13	28	7	9	7	1	.	8	140 16 0	133 12 0
Rahinashane and Spittaltown,	141 3 19	54	45	1	4	5	9	9	1	.	.	1	70 0 0	70 10 0
Rahinashurock,	86 1 5	20	14	10	14	24	4	3	4	.	.	4	65 12 0	68 5 0
Rahinmore,	169 2 2	112	78	37	28	60	17	15	13	.	.	13	92 4 0	97 5 0
Torque,	157 3 15	36	21	21	22	43	6	5	9	.	.	9	94 8 0	93 0 0
	6,848 3 32	1,599	1,300	641	585	1,226	272	251	233	4	.	237	3,280 5 0	3,486 15 0
Ballynagore T.,	.	125	161	65	82	147	28	34	34	1	.	35	.	.
Killavally T.,*	.	121	86	.	.	.	23	20	.	.	.	.	.	.
Total, (*)	6,848 3 32	1,645	1,547	706	667	1,373	323	305	267	5	.	272	3,280 5 0	3,486 15 0
RATHCORE P.:														
Ardan,	196 3 17	69	45	24	16	40	15	9	7	1	.	8	90 0 0	107 15 0
Atticonor,	440 2 26	149	87	45	49	94	25	16	18	.	.	18	238 9 0	264 15 0
Cappanrush,	381 2 25	91	67	20	13	33	15	11	8	.	.	8	194 5 0	242 0 0
Garryduff,	338 0 19	157	73	29	28	57	33	18	13	1	.	14	203 9 0	209 10 0
Kiltober,	380 2 20	129	56	23	19	42	22	14	9	2	.	11	274 5 0	244 15 0
Lowertown,	300 2 5	119	65	43	30	73	17	12	13	.	.	13	162 15 10½	185 5 0
Moonasset,	912 3 27	147	86	43	40	83	22	18	16	.	.	16	285 19 0	346 10 0
Montrath,	963 2 25	211	221	82	81	173	38	44	35	3	.	38	312 2 0	391 10 0
Pallasboy,	481 0 12	50	47	24	23	47	7	7	7	.	.	7	117 0 0	140 15 0
Rahugh,	271 1 30	60	47	17	14	31	8	8	8	.	.	8	158 0 0	169 0 0
Rossbeg,	95 1 27	7	5	3	2	5	1	2	1	.	.	1	76 0 0	68 0 0
Sonnagh,	190 2 14	66	36	9	13	22	9	8	6	.	.	6	120 5 0	125 15 0
Total,	4,975 2 15	1,255	837	362	338	700	212	168	141	7	.	148	2,282 9 10½	2,495 10 0

BARONY OF MOYGOISH.

KILBIXY P.:														
Abbeyland and Charlestown, or Ballynamonaster,	230 1 6	89	54	31	32	63	18	14	10	.	.	10	171 12 0	187 10 0
Ballallen,	441 1 9	98	67	17	22	39	17	15	9	.	.	9	152 16 0	159 15 0
Ballycorkey,	402 2 19	49	18	5	5	10	9	5	2	1	.	3	190 8 0	277 0 0
Ballyhoreen,	213 2 0	63	45	9	14	23	11	7	6	.	.	6	163 12 0	199 15 0
Ballyhug,	350 2 39	75	45	24	23	47	11	8	8	.	.	8	239 4 0	343 10 0
Ballynacarrigy,	146 3 23	26	33	17	12	29	6	10	7	.	.	7	331 14 0	394 0 0
Ballynacarrigy, Old,	175 2 37	38	41	4	5	9	14	3	5	.	.	5	148 12 0	155 5 0
Ballynacroghy, or Gallowstown,	358 0 0	86	70	26	23	49	16	14	13	.	.	13	259 4 0	303 15 0
Ballysallagh (Fox),	286 1 25	63	43	13	24	37	14	11	8	.	.	8	250 8 0	272 15 0
Ballysallagh (Tuite),	254 1 35	4	6	3	4	7	1	2	2	.	.	2	255 10 0	259 5 0
Balrose,	525 3 32	158	122	59	54	113	24	20	18	.	.	19	423 17 3	499 2 0
Baronstown,	160 2 15	} 62	{ 7	4	4	8	} 9	{ 1	1	.	.	1	116 16 0	141 0 0
Baronstown Demesne,	929 3 8		{ 52	27	23	50		{ 7	8	2	.	10	6 0 0	843 5 0
Cummiastown,	426 0 29	135	100	39	46	85	20	20	16	.	.	16	270 12 0	310 10 0
Grange,	330 1 15	197	116	51	56	107	30	26	25	1	.	26	233 4 0	270 12 0
Kilbixy,	67 0 30	23	18	8	7	15	2	2	2	.	.	2	46 0 0	69 10 0
Kill,	222 2 12	70	63	26	25	51	10	10	8	.	.	8	202 18 9	268 10 0
Moranstown,	47 0 31	52	64	4	8	12	12	11	3	.	.	3	124 8 0	126 10 0
Rath,	112 1 0	71	63	27	25	52	16	12	11	2	.	13	100 8 0	117 15 0
Teor Commons,	14 0 22	54	49	11	17	28	16	16	10	.	.	10	18 16 0	15 0 0
Tristernagh,	158 3 0	240	202	70	71	141	50	42	31	.	.	31	165 4 0	195 15 0

* The village of Killavally, not now containing twenty houses, has been included with the townland of that name, upon which it is situated.
(*) The remainder of the parish of Newtown is in the barony of Fartullagh; the entire parish contains 2,194 persons.

Printed image digitised by the University of Southampton Library Digitisation Unit

Parishes, Townlands, and Towns.	Area.	Population In 1841 Persons.	Population In 1851 Persons.	Population In 1861. Males.	Population In 1861. Females.	Population In 1861. Total	Houses In 1841. Number	Houses In 1851. Number.	Houses In 1861. Inhabited	Houses In 1861. Uninhabited.	Houses In 1861. Building	Houses In 1861. Total.	Valuation Poor Law Valuation in 1851	Valuation General Valuation in 1861.
	A. R. P.												£ s. d.	£ s. d.
KILBIRY P.—*continued.*														
Tristernagh Demesne,	330 1 0	58	17	16	10	26	9	4	3	.	.	3	192 16 0	222 15 0
Six Islands,	3 0 33	.	.	.	.	.	.	.	.	.	.	.	.	0 8 0
	6,240 1 20	1,763	1,309	491	510	1,001	315	269	207	6	.	213	4,788 0 0	5,633 2 0
Ballynacarrigy T.,	.	483	386	252	260	512	75	73	80	8	.	88	.	.
Total,	6,240 1 20	2,246	1,695	743	770	1,513	390	339	287	14	.	301	4,788 0 0	5,633 2 0
KILMACNEVAN P.														
Ballintue,	660 3 8	402	310	113	116	229	95	63	55	.	.	55	490 0 3	626 5 0
Ballynacarrow,	327 0 35	132	104	49	38	87	25	18	15	.	.	15	138 0 0	172 0 0
Calliaghstown,	401 2 18	64	46	25	20	45	9	0	7	.	.	7	254 0 0	333 15 0
Churchtown,	473 1 25	231	152	60	60	120	35	29	24	1	.	25	288 8 0	383 5 0
Conlanstown,	549 0 2	89	94	30	39	69	14	14	13	.	.	13	305 12 0	490 15 0
Deerpark,	109 3 30	.	.	.	.	.	1	.	.	.	.	.	57 12 0	91 10 0
Emper,	1,625 1 26	507	349	153	136	289	87	66	63	2	.	65	863 8 0	968 15 0
Kilmacnevan,	240 0 4	53	37	19	20	39	10	8	8	.	.	8	172 0 0	205 10 0
Lakingstown,	268 0 6	170	97	47	47	94	25	20	18	.	.	18	174 2 0	221 5 0
Laragh,	147 0 18	70	11	2	1	3	13	4	2	.	.	2	109 12 0	126 5 0
Rathmore,	204 2 0	42	14	5	9	14	5	2	2	.	.	2	104 4 0	144 10 0
Total,	5,010 0 7	1,760	1,208	503	496	999	289	230	207	3	.	210	2,958 10 3	3,063 15 0
RATHASPICK P.:														
Ballydorey,	60 0 28	8	9	1	2	3	1	1	1	.	.	1	46 10 0	81 5 0
Ballygarran,	145 3 0	53	37	13	19	32	10	8	6	.	.	6	113 10 0	133 10 0
Ballygarvey,	261 0 3	87	30	22	34	56	11	6	9	.	.	9	95 10 0	114 0 0
Ballygarveybeg,	530 1 35	48	56	19	14	33	8	0	8	.	.	8	303 12 0	317 0 0
Bardanstown,	304 1 16	63	49	16	17	33	12	7	7	.	.	7	139 0 0	154 15 0
Carrigagh,	233 2 36	102	92	36	35	71	15	13	13	.	.	13	127 18 0	150 15 0
Clonaboy,	272 1 18	147	106	41	37	78	23	23	19	.	.	19	149 0 0	167 10 0
Corry,	362 0 12	199	125	56	39	95	35	27	21	.	.	21	245 18 0	279 0 0
Cross,	40 1 34	0	.	.	.	.	1	.	.	.	.	.	36 0 0	37 5 0
Crumlin, or Rockfield,	297 1 9	128	99	43	39	82	18	15	14	.	.	14	198 14 0	235 5 0
Curristeen,	267 0 26	20	7	2	6	8	4	2	2	.	.	2	62 0 0	66 10 0
Derrydoonn, Lower,	447 1 0	17	.	10	6	16	3	.	3	.	.	3	52 0 0	103 10 0
Derrydoonn, Middle,	299 0 38	10	24	3	3	6	2	4	1	.	.	1	114 0 0	129 10 0
Derrydoonn, Upper,	155 0 25	22	14	4	6	10	3	2	2	.	.	2	105 10 0	104 10 0
Hunfield,	43 3 18	7	5	2	2	4	1	1	1	.	.	1	44 0 0	42 15 0
Joanstown,	1,306 3 36	206	114	50	72	122	32	32	19	2	.	21	885 16 0	977 15 0
Kilbnagh,	728 3 28	79	50	22	25	47	14	11	8	.	.	8	102 0 0	195 0 0
Kilmacahill, or Carraun,	408 1 0	19	15	7	5	12	4	5	3	.	.	3	298 0 0	325 0 0
Mace,	291 0 17	69	46	21	17	38	10	8	7	.	.	7	154 18 0	163 5 0
Newpass Demesne,	131 1 50	15	21	7	10	17	4	4	3	1	.	4	130 0 0	152 3 0
Rathaspick,	126 3 17	61	61	22	17	39	8	0	8	.	.	8	100 6 0	110 15 0
Rathclittagh,	227 0 38	50	37	18	17	35	9	7	6	.	.	6	189 0 0	206 5 0
Rathowen,	307 3 1	39	30	12	15	27	7	9	6	.	.	6	359 10 0	471 15 0
Rathowen (Edward),	93 3 19	3	6	.	.	.	2	2	.	1	.	1	97 0 0	79 5 0
Stonagluggaun,	29 0 39	20	21	3	5	8	2	2	1	.	.	1	20 0 0	21 5 0
Windtown,	158 2 33	90	53	20	31	51	15	0	8	.	.	8	58 10 0	129 0 0
Three Islands,	9 1 19	.	.	.	.	.	.	.	.	.	.	.	3 0 0	5 0 0
	7,530 0 19	1,585	1,109	450	473	923	254	206	176	4	.	180	4,291 8 0	4,933 5 0
Rathowen T.,	.	550	337	168	170	344	95	75	63	3	.	66	.	.
Total,	7,530 0 19	2,135	1,446	618	649	1,267	349	281	239	7	.	246	4,291 0 0	4,933 5 0
RUSSAGH P.														
Berratoghor,	166 0 15	50	20	12	10	22	10	0	3	.	.	3	79 0 0	103 10 0
Cappagh,	1,180 1 0	57	61	41	38	79	11	11	11	.	.	11	421 12 0	556 5 0
Corrydonnellan,	358 3 20	51	30	15	15	30	10	8	0	.	.	0	247 10 0	268 0 0
Loughanstown,	155 0 24	44	78	41	33	74	8	12	14	1	.	15	124 10 0	171 10 0
Loughanstown, Lower, or Slievelahan,	145 1 12	70	47	25	39	64	10	0	10	.	.	10	67 0 0	94 0 0
Rathowen,	59 3 5	31	37	18	27	45	5	8	8	.	.	8	48 0 0	61 10 0
Russagh,	240 2 10	111	83	24	27	51	21	15	10	.	.	10	199 0 0	239 0 0
Windtown, North,	114 1 9	109	45	29	36	65	15	10	11	.	.	11	41 10 0	97 0 0
Windtown, South,	190 0 30	126	29	18	9	27	20	7	4	1	.	5	220 0 0	180 5 0
Total,	2,568 2 19	665	458	223	234	457	110	86	77	2	.	79	1,448 2 0	1,771 0 0

Printed image digitised by the University of Southampton Library Digitisation Unit

WESTMEATH.

Parishes, Townlands, and Towns.	Area.	Population: In 1841.	Population: In 1851.	Population: In 1861. Males.	Population: In 1861. Females.	Population: In 1861. Total.	Houses: In 1841.	Houses: In 1851.	Houses: In 1861. Inhabited.	Houses: In 1861. Uninhabited.	Houses: In 1861. Building.	Houses: In 1861. Total.	Valuation: Poor Law Valuation in 1851.	Valuation: General Valuation in 1861.
	A. R. P.	Persons.	Persons.				Number.	Number.					£ s. d.	£ s. d.
STREET P., part of:														
Athenboy,	69 2 36	23	16	9	8	17	4	3	3	.	.	3	46 0 0	67 5 0
Ballew,	27 0 23	43	14	7	4	11	9	4	3	.	.	3	10 0 0	27 0 0
Ballykildevin,	105 0 12	21	15	4	6	10	3	4	2	.	.	2	30 0 0	119 0 0
Barradrum,	416 3 6	203	92	53	59	112	32	17	18	1	.	19	301 0 0	400 10 0
Behabane,	484 0 6	12	6	2	1	3	2	1	1		.	1	28 10 0	26 5 0
Bokerquill,	173 0 20	56	58	26	27	53	8	11	8	1	.	9	109 0 0	154 5 0
Bottomy,	010 0 16	41	32	10	24	34	5	4	5	.	.	5	28 10 0	118 10 0
Burgesland,	137 2 25	73	45	22	31	53	10	6	6	1	.	7	91 0 0	132 15 0
Chancery,	123 3 38	75	57	10	29	39	15	13	11	.	.	11	64 0 0	83 10 0
Clonava,	1,125 0 1	124	136	51	52	103	20	21	19	.	.	19	178 12 0	267 10 0
Clonconnell,	190 0 33	36	20	14	17	31	5	5	4	.	.	4	70 0 0	114 15 0
Clonkeen,	644 3 23	57	41	28	20	48	8	6	7	.	.	7	111 10 0	294 0 0
Clonmore,	386 1 27	103	78	41	36	77	16	14	16	.	.	16	202 0 0	274 1 0
Coolamber,	182 0 31	80	75	53	40	73	15	12	9	.	.	9	155 10 0	223 0 0
Coolnagun,	974 1 16	63	30	25	32	57	12	8	9	.	.	9	378 0 0	479 10 0
Cornacaush,	334 2 26	101	102	76	76	152	23	18	23	2	.	25	156 0 0	253 1 0
Corralauna,	1,189 1 0	212	124	62	52	114	43	25	20	.	.	20	225 0 0	264 15 0
Correaly,	615 2 0	162	171	74	65	139	27	25	23	.	.	23	205 10 0	316 17 0
Culvin,	395 0 30	140	28	10	10	20	27	7	3	.	.	3	180 0 0	357 10 0
Derradd,	268 1 17	3	2	7	4	11	1	1	3	.	.	3	27 0 0	241 0 0
Dunamon,	180 0 10	51	43	9	9	18	0	6	4	.	.	4	103 0 0	128 0 0
Fearmore,	311 0 6	72	57	20	23	51	13	8	6	.	.	6	149 0 0	203 5 0
Garriskil,	451 2 17	67	74	28	22	50	11	10	7	.	.	7	114 0 0	193 5 0
Gortanear,	234 1 22	49	7	4	3	7	7	2	2	.	.	2	120 0 0	120 10 0
Hospitalbank,	67 1 35	10	7	16	16	32	1	1	3	.	.	3	5 0 0	5 0 0
Kilmore,	630 0 10	36	81	34	44	70	14	13	13	.	.	10	402 0 0	489 5 0
Kilshallow,	122 0 10	51	45	28	28	56	10	10	10	.	.	10	78 0 0	92 15 0
Kiltarcher,	172 1 38	93	49	29	38	67	20	11	15	.	.	15	91 10 0	102 15 0
Lisduff,	142 2 26	48	48	30	25	55	7	7	9	.	.	0	88 0 0	142 15 0
Lismacaffry,	110 3 10	76	82	26	14	40	15	0	7	1	.	0	02 0 0	101 15 0
Lismagappagh,	71 2 33	88	75	32	27	59	17	12	10	.	.	10	48 0 0	60 0 0
Milkernagh,	376 2 27	37	20	9	6	15	5	3	2	.	.	2	37 0 0	61 15 0
Monagead,	164 1 18	17	15	0	6	14	3	2	2	.	.	2	10 0 0	12 5 0
Rath,	652 0 12	87	72	38	31	69	9	10	10	1	.	11	265 0 0	576 15 0
Tinode,	723 0 5	221	253	40	63	111	33	36	18	1	.	19	357 0 0	421 5 0
Total, (*)	12,955 0 3	2,732	2,020	940	939	1,879	459	344	311	8	.	019	4,003 12 0	6,923 4 0
TEMPLEORAN P.:														
Cartron,	355 3 26	168	126	44	62	106	32	24	20	1	.	21	273 8 3	309 15 0
Clondardis,	210 1 7	.	07	9	15	24	.	7	6	.	.	6	137 4 0	167 0 0
Coolnabay,	280 0 27	65	53	25	20	45	15	14	9	2	.	11	295 10 3	273 0 0
Gaddrystown,	290 1 25	137	70	45	26	71	20	14	13	.	.	13	231 0 3	291 0 0
Johnstown,	936 3 31	226	172	67	67	134	34	37	29	.	.	29	656 4 0	754 10 0
Kildallan,	240 0 27	124	63	25	29	54	19	13	11	1	.	12	209 13 6	233 0 0
Kildallan, North,	257 0 32	28	13	5	7	12	3	2	2	.	.	2	276 16 0	303 10 0
Monroe, or Johnstown (Nugent),	113 3 34	161	56	24	28	52	34	12	10	.	.	10	70 0 0	92 0 0
Parcellstown,	727 1 15	111	93	47	46	93	20	18	18	.	.	18	514 10 0	644 5 0
Piercefield, or Templeoran,	740 3 28	208	151	68	60	128	35	26	22	.	.	22	502 0 0	567 5 0
Shanonagh,	533 2 35	35	54	27	19	46	16	12	8	.	.	8	440 5 8	546 10 0
Sonna Demesne,	478 2 2	65	65	22	34	56	7	8	7	1	.	8	485 12 0	556 15 0
Total,	5,173 2 9	1,395	961	408	413	821	235	107	155	5	.	160	4,002 12 0	4,733 10 0

BARONY OF RATHCONRATH.

BALLYMORE P.:														
Ballinlig, Lower,	201 0 20	75	65	9	14	23	13	18	3	.	.	0	130 15 0	147 10 0
Ballinlig, Upper,	248 0 24	212	140	74	69	143	39	26	25	.	.	25	147 10 0	178 10 0
Ballymore,	676 1 18	113	.	18	17	35	20	.	7	.	.	7	516 11 0	690 6 0
Ballynacorra,	232 1 1	29	24	13	9	22	3	3	3	.	.	3	152 0 0	177 10 0
Ballynafearagh,	71 2 7	.	.	.	.	.	.	.	.	.	.	.	02 0 0	36 0 0
Calliaghstown,	1,015 1 25	301	165	67	64	131	51	29	26	.	.	26	642 18 0	735 10 0
Carricknagower,	334 2 10	173	140	48	48	96	26	26	18	.	.	18	195 5 0	219 0 0
Clencullen,	654 0 33	316	212	62	61	123	56	47	23	.	.	23	406 18 0	376 10 0
Dungolman,	110 0 21	14	13	6	5	11	2	2	2	.	.	2	74 5 0	71 5 0
Glebe,	69 3 24	8	13	2	4	8	0	2	1	.	.	1	60 0 0	58 0 0

(*) The remainder of the parish of Street is in the barony of Ardagh, county of Longford; the entire parish contains 2,435 persons.

Printed image digitised by the University of Southampton Library Digitisation Unit

Parishes, Townlands, and Towns.	Area.	Population In 1841. Persons.	Population In 1851. Persons.	Population In 1861. Males.	Population In 1861. Females.	Population In 1861. Total.	Houses In 1841 Number	Houses In 1851. Number	Houses In 1861. Inhabited	Houses In 1861. Uninhabited.	Houses In 1861. Building.	Houses In 1861. Total	Valuation Poor Law Valuation in 1851. £ s. d.	Valuation General Valuation in 1861. £ s. d.
	A. R. P.													
BALLYMORE P.—*con.*														
Harryslown,	168 0 13	33	29	18	13	31	7	4	4	.	.	4	99 14 0	101 15 0
Lugnaha,	175 1 18	32	18	3	3	6	7	4	2	.	.	2	98 0 0	114 0 0
Milltown,	195 2 16	45	28	15	16	31	9	5	6	.	.	6	121 15 0	120 15 0
Moyvoughly,	1,411 0 12	342	235	110	94	204	52	36	43	.	.	43	816 5 0	1,127 5 0
Mullinmeelum,	523 0 39	248	155	73	59	133	46	32	26	.	.	26	369 11 0	418 0 0
Newtown,	525 1 30	109	81	27	33	60	22	16	13	1	.	14	351 5 0	393 5 0
Raheen,	632 0 8	260	113	60	55	115	54	21	16	.	.	19	417 5 0	445 0 0
Shinghis,	1,581 1 9	668	238	122	98	220	111	49	42	1	.	43	961 8 0	1,090 15 0
Shimnagorta,	265 3 35	53	46	30	21	51	9	8	11	.	.	11	171 7 0	201 5 0
Toorevagh,	148 0 29	63	24	9	8	17	10	4	4	.	.	4	91 15 0	102 0 0
Umma Beg, or Moneynamanagh,	207 3 20	.	5	1	3	4	.	1	1	.	.	1	124 0 0	153 10 0
Umma More,	387 2 27	40	50	10	11	21	6	4	3	.	.	3	237 10 0	281 15 0
	10,465 2 7	3,094	1,777	777	705	1,482	550	332	282	2	.	284	6,320 12 0	7,239 6 0
Ballymore T., pt. of, (e)	.	393	373	133	149	282	78	73	56	2	.	58	.	.
Total,	10,465 2 7	3,487	2,150	910	854	1,764	628	405	338	4	.	342	6,320 12 0	7,239 6 0
BALLYMORIN P.:														
Ballymorin,	290 0 11	95	135	35	38	73	17	24	20	4	.	24	204 16 0	239 10 0
Cappaghjuan,	90 3 34	16	23	9	8	17	3	3	3	.	.	3	54 16 0	61 0 0
Clonymurtagh,	54 2 29	6	4	4	1	5	1	1	1	.	.	1	37 18 0	42 10 0
Corr,	391 1 28	39	46	17	22	39	0	6	6	.	.	6	106 16 0	301 10 0
Dalystown,	354 1 33	92	86	35	36	71	15	14	15	.	.	15	193 4 0	227 0 0
Killeneark,	255 0 25	152	86	35	42	77	30	17	17	.	.	17	149 6 0	164 15 0
Lenamore,	40 1 19	7	.	.	.	.	1	.	.	.	.	.	29 12 0	31 0 0
Newbristy, North,	126 2 6	71	19	7	8	15	13	3	3	1	.	4	102 10 0	94 10 0
Newbristy, South,	55 2 37	39	27	6	7	13	17	6	5	.	.	5	34 16 0	37 10 0
Rathcarm,	34 3 15	23	19	5	4	10	4	3	3	.	.	3	22 0 0	24 0 0
Tobercornick,	501 2 25	117	82	29	37	66	19	18	13	2	.	15	506 8 0	510 5 0
Total,	2,204 3 22	709	527	183	203	386	126	95	86	7	.	93	1,521 16 0	1,733 10 0
CHURCHTOWN P.:														
Ballynafeeragh,	163 0 1	49	19	15	9	24	7	3	3	.	.	3	145 12 0	155 10 0
Balrath,	925 2 20	83	55	16	12	30	10	9	6	2	.	8	739 7 0	844 15 0
Churchtown,	216 1 12	9	22	11	13	24	3	4	4	1	.	5	235 12 0	256 5 0
Clontinteen,	160 0 13	23	14	6	6	12	5	3	4	.	.	4	86 8 0	106 0 0
Coyne,	215 1 20	103	50	24	20	44	16	9	7	.	.	7	122 0 0	154 5 0
Crissaun,	159 0 3	132	30	15	15	30	22	5	4	.	.	4	64 16 0	101 0 0
Croughal,	666 2 16	163	127	56	49	105	29	23	20	.	.	20	466 8 0	575 0 0
Dundonnell,	411 3 32	36	27	7	6	13	6	4	2	.	.	2	346 8 0	402 5 0
Glomerstown,	198 1 16	38	40	12	15	27	8	6	3	1	.	4	134 16 0	387 5 0
Jamestown,	189 1 3	3	1	5	10	15	1	1	1	.	.	1	127 4 0	173 0 0
Milltown,	701 1 5	104	66	30	29	59	21	17	15	.	.	15	476 19 0	539 0 0
Nicholastown,	163 1 30	27	14	7	11	18	7	4	4	.	.	4	133 4 0	136 5 0
Rathcore,	163 3 27	53	70	19	12	31	0	7	5	.	.	5	120 16 0	156 15 0
Redmondstown,	659 3 20	194	120	42	47	89	33	24	19	1	.	20	493 4 0	505 0 0
Rogerstown,	133 0 15	22	21	7	6	13	6	4	3	.	.	3	83 4 0	93 5 0
Taghboyne,	172 3 31	67	24	15	10	25	11	5	5	.	.	5	106 16 0	111 5 0
Total,	5,392 0 25	1,108	720	289	270	559	199	126	105	5	.	110	3,664 14 0	4,696 15 0
CONRY P.:														
Adamstown,	35 0 3	39	16	7	8	15	7	2	2	.	.	2	24 12 0	26 15 0
Agnabrack,	127 0 0	41	25	10	10	20	6	3	3	.	.	3	60 16 0	64 0 0
Corn,	733 3 27	264	118	43	49	92	46	22	21	.	.	21	345 12 0	392 5 0
Clonownmore,	184 1 13	15	17	6	7	13	5	2	2	.	.	2	112 16 0	144 10 0
Clonyrina,	222 2 4	116	62	22	23	45	23	12	7	1	.	8	110 10 0	115 5 0
Gneevestown,	74 3 28	44	6	7	5	12	9	3	2	2	.	4	49 4 0	59 10 0
Jamestown,	610 3 3	37	16	14	12	26	6	3	7	.	.	7	395 12 0	462 15 0
Kellybrook,	111 6 38	20	10	4	8	12	3	1	2	.	.	2	69 4 0	82 0 0
Lalstown,	349 0 23	128	81	38	40	78	21	10	12	.	.	12	204 4 0	259 1 0
Lockardstown,	204 2 19	86	55	23	11	34	16	9	6	1	.	7	143 0 0	167 5 0
Mweelra,	91 2 30	.	.	.	.	.	.	.	.	.	.	.	52 0 0	62 0 0
Rathnaw,	92 2 34	11	5	2	5	7	1	1	1	.	.	1	50 0 0	68 10 0
Togherstown,	606 2 14	91	71	43	30	73	16	18	11	3	1	15	364 18 0	436 0 0
Uaimagh Hill,	251 2 32	16	13	2	4	6	2	2	2	.	.	2	124 6 0	167 15 0
Total,	3,690 3 23	908	495	221	212	433	161	83	73	7	1	66	2,126 16 0	2,497 11 0

(e) The remainder of the town of Ballymore is in the parish of Killaro; the entire town contains 396 persons.

Printed image digitised by the University of Southampton Library Digitisation Unit

WESTMEATH.

Parishes, Townlands, and Towns.	Area.	Population In 1841 Persons.	Population In 1851. Persons.	Population In 1861. Males.	Population In 1861. Females.	Population In 1861. Total.	Houses In 1841 Number	Houses In 1851. Number.	Houses In 1861. Inhabited.	Houses In 1861. Uninhabited.	Houses In 1861. Building.	Houses In 1861. Total.	Valuation Poor Law Valuation in 1851 £ s. d.	Valuation General Valuation in 1861. £ s. d.
	A. R. P.													
DYSART P., part of.														
Ballyhandy,	74 3 36	5	6	1	2	3	1	1	1	.	.	1	112 0 0	75 0 0
Barrettstown,	261 0 20	24	34	5	11	16	5	7	2	.	.	2	188 0 0	369 5 0
Total, (w)	336 0 24	29	40	6	13	10	6	8	3	.	.	3	300 0 0	444 5 0
KILLARE P.:														
Ardbrennan,	240 1 28	167	113	44	52	96	30	22	25	1	.	26	110 16 0	129 10 0
Ballinaspick, or Bishopstown,	1,572 3 0	325	244	114	105	219	48	41	37	.	.	37	666 8 0	1,036 10 0
Ballinive,	147 1 18	37	38	19	15	34	4	6	6	.	.	6	89 4 0	95 15 0
Ballinkeeny, or Mosstown,	212 1 18	15	15	2	2	4	3	2	1	.	.	1	194 10 0	107 5 0
Ballinlavan,	55 2 16	.	.	.	.	.	.	.	.	.	.	.	27 12 0	31 0 0
Ballycloghor,	83 3 38	25	.	.	.	.	3	.	.	.	.	.	60 8 0	62 0 0
Ballydavid,	99 1 5	3	5	.	6	6	1	1	1	.	.	1	40 8 0	48 10 0
Ballymacallen,	579 0 27	114	77	33	33	66	20	15	13	.	.	13	363 0 0	444 15 0
Ballymartan,	129 2 27	48	21	19	17	36	7	4	7	.	.	7	85 10 0	94 10 0
Bessville,	40 2 35	7	4	0	2	8	1	1	1	.	.	1	18 0 0	19 6 0
Bracknahevla,	344 2 5	137	91	32	24	56	27	20	13	.	.	13	172 4 0	132 0 0
Clare,	847 2 17	88	50	28	25	53	15	9	8	.	.	8	640 0 0	691 15 0
Clonboy, or Ballinacor,	371 0 9	106	64	23	19	42	20	10	0	.	.	6	303 18 0	322 5 0
Clonickilree,	136 0 13	85	46	17	16	33	14	0	7	.	.	7	73 17 0	81 5 0
Cloonalynagh,	103 1 19	55	25	17	7	24	10	6	5	.	.	5	48 18 0	55 5 0
Clonnanmeagh,	73 1 9	10	9	.	.	.	3	2	.	1	.	1	42 8 0	48 15 0
Clonrabane,	399 3 1	24	26	9	17	26	4	6	3	.	.	3	264 4 0	309 5 0
Clonyveey,	212 2 5	110	58	13	26	39	18	10	0	.	.	8	160 5 0	172 17 0
Clyglass,	72 0 31	37	19	11	8	19	3	5	5	.	.	5	39 4 0	48 15 0
Duncel,	433 0 30	287	172	58	77	135	53	31	28	.	.	28	280 3 0	297 10 0
Dungaghy,	207 3 37	71	31	24	15	39	10	6	5	.	.	5	129 4 0	147 10 0
Gibstown,	93 0 34	27	18	9	12	21	4	4	4	.	.	4	78 4 0	75 15 0
Keenoge,	89 1 38	36	26	11	8	19	4	5	6	.	.	6	53 12 0	70 10 0
Killarecastle,	506 3 20	69	53	22	31	53	13	10	10	.	.	10	348 15 0	430 0 0
Killarechurch,	258 3 36	94	75	32	28	60	19	12	13	.	.	13	170 4 0	179 5 0
Killoroo,	195 2 4	178	132	35	42	77	31	26	18	.	.	18	68 1 0	86 17 0
Killeenagh,	92 1 33	19	9	4	2	6	4	2	1	.	.	1	53 0 0	48 15 0
Killeenagroagh,	43 2 0	13	16	0	2	0	2	2	1	.	.	1	25 12 0	24 0 0
Killeenboy,	271 3 27	171	137	49	50	99	33	30	23	.	.	23	162 15 0	176 5 0
Killeenabrack,	746 2 29	260	124	59	56	115	44	25	20	.	.	20	372 8 0	412 15 0
Lurgan,	108 1 6	22	2	7	6	13	4	1	3	.	.	3	71 12 0	65 10 0
Maddadoo,	160 1 5	46	39	16	11	27	6	8	5	.	.	5	84 16 0	160 5 0
Moranspark,	8 1 30	5	4	2	2	4	1	1	1	.	.	1	7 12 0	8 5 0
Mosstown Demesne,	140 0 3	29	6	8	10	10	2	1	3	.	.	3	179 12 0	180 0 0
Mullaghclee,	633 1 29	263	114	52	50	102	47	19	18	.	.	18	369 13 0	463 5 0
Pottlaghan Commons,	153 1 13	201	100	42	47	69	37	21	19	1	.	20	92 10 0	71 13 0
Rathcavra,	501 0 0	162	94	30	29	59	28	17	14	.	.	14	306 13 0	299 5 0
Rathskeagh, Lower,	181 2 26	92	39	11	15	26	14	8	5	.	.	5	106 8 0	120 0 0
Rathskeagh, Upper,	438 1 11	269	133	70	63	133	51	52	29	.	.	29	204 17 0	294 0 0
Rowe, or Toordillon,	60 2 29	.	.	.	.	.	.	.	.	.	.	.	38 0 0	46 10 0
Taghnafearagh,	170 1 10	28	11	2	.	2	4	1	1	.	.	1	112 0 0	126 10 0
Toorcoffey,	13 2 8	8	10	6	2	8	1	1	1	.	.	1	6 8 0	9 10 0
Tullagh, Upper, or Killeenbane,	55 0 13	48	38	9	14	23	10	0	4	.	.	4	22 0 0	25 10 0
	11,281 3 38	3,819	2,290	951	946	1,897	658	440	390	3	.	393	7,047 19 0	7,016 0 0
Ballymore T., part of, (x)	.	101	147	52	62	114	29	29	23	2	.	25	.	.
Total,	11,281 3 38	4,000	2,437	1,003	1,008	2,011	687	469	403	5	.	408	7,047 19 0	7,016 8 0
PIERCETOWN P.:														
Aghnaboly,	295 1 21	34	48	17	25	42	4	8	6	.	.	6	205 4 0	237 0 0
Ballincurra,	201 1 22	148	127	43	48	91	23	23	22	1	.	23	115 4 0	157 15 0
Ballynaglavy,	304 3 39	156	107	42	47	89	26	19	17	1	.	18	328 19 6	371 10 0
Curraghboy,	264 2 15	70	42	12	16	28	14	8	8	.	.	6	142 8 0	154 15 0
Fivecurces,	70 1 24	24	20	4	4	8	4	5	2	.	.	2	49 14 0	52 5 0
Glebe,	10 1 11	22	5	3	1	4	4	1	1	.	.	1	14 0 0	19 0 0
Kilgawny,	533 0 25	160	110	41	47	88	32	23	18	.	.	19	347 12 0	397 15 0
Kilphierish,	269 2 36	172	67	42	32	74	29	15	14	.	.	14	94 9 0	112 5 0
Melthousepark,	8 1 37	.	.	.	.	.	.	.	.	.	.	.	7 4 0	8 0 0
Piercetown,	233 0 18	92	22	13	14	27	15	8	8	.	.	8	175 6 0	194 5 0
Rathcogue,	183 3 36	56	55	19	14	33	8	8	6	.	.	8	86 4 0	102 10 0
Rath (Malone),	37 2 6	8	3	2	4	0	2	1	1	.	.	1	25 12 0	23 0 0

(w) The remainder of the parish of Dysart is in the baronies of Moyashel and Magheraderroon, and Moycashel; the entire parish contains 719 persons.
(x) The remainder of the town of Ballymore is in the parish of Ballymore, the entire town contains 396 persons.

Printed image digitised by the University of Southampton Library Digitisation Unit

COUNTY OF

Parishes, Townlands, and Towns.	Area.	Population: In 1841. Persons.	Population: In 1851. Persons	Population: In 1861. Males.	Population: In 1861. Females	Population: In 1861. Total	Houses: In 1841. Number	Houses: In 1851. Number.	Houses: In 1861. Inhabited.	Houses: In 1861. Uninhabited	Houses: In 1861. Building	Houses: In 1861. Total.	Valuation: Poor Law Valuation in 1851	Valuation: General Valuation in 1861.
	A. R. P.												£ s. d.	£ s. d.
PIERCETOWN P.—*con.*														
Rehek (Longworth),	215 0 39	40	51	12	17	29	7	9	0	.	.	6	116 10 0	148 10 0
Rehek (Maloss),	36 3 1	9	8	.	.	.	3	1	.	.	.	.	23 16 0	23 10 0
Willamstown,	762 0 11	12	7	2	4	6	2	2	1	.	.	1	264 2 0	305 0 0
Willamstown, New,	291 1 20	57	27	13	7	20	11	7	5	.	.	5	123 0 0	152 5 0
Total,	4,230 2 1	1,060	699	265	280	545	183	138	112	2	.	114	2,114 12 6	2,444 5 0
RATHCONRATH P.:														
Ballard,	203 0 24	73	42	11	15	26	13	8	6	.	.	6	110 16 0	141 15 0
Ballinlug,	316 8 21	157	102	39	36	75	32	17	15	.	.	15	210 16 0	228 0 0
Ballyglass,	152 1 9	119	66	23	24	47	18	14	15	.	.	15	131 12 0	133 14 0
Ballynacarrow,	660 2 37	272	179	55	52	107	53	41	29	1	.	30	366 16 0	337 5 0
Balrath,	215 0 9	50	25	15	14	29	10	6	6	1	.	7	100 0 0	131 15 0
Bigforze,	113 3 21	10	8	3	5	8	2	1	1	.	.	1	42 0 0	47 10 0
Castlegaddery,	371 3 38	152	97	49	43	92	26	18	17	.	.	17	265 9 8	319 0 0
Cleggarnagh,	53 1 21	38	26	10	7	17	6	6	5	.	.	5	31 12 0	44 5 0
Corkan,	352 1 37	114	120	47	42	89	21	23	18	4	.	22	224 16 0	217 5 0
Davidstown,	572 0 5	206	193	82	77	159	38	33	29	2	.	31	323 8 0	405 5 0
Farthingstown,	201 1 3	145	73	37	41	70	32	20	21	.	.	21	165 8 0	102 15 0
Irishtown,	767 2 23	236	146	61	54	115	52	30	26	1	.	27	413 8 0	481 18 0
Jordanstown,	95 2 0	56	38	11	11	22	9	7	6	.	.	6	55 4 0	60 0 0
Killabugh,	279 2 2	121	60	23	29	52	22	13	7	2	.	9	154 8 0	174 5 0
Kilpatrick,	297 3 24	72	60	24	19	43	11	9	9	.	.	9	214 16 0	255 5 0
Lisnacask,	167 3 37	94	42	10	16	26	15	8	7	.	.	7	91 0 0	102 15 0
Loughan,	347 0 26	74	45	6	9	15	12	8	3	.	.	3	170 16 0	246 5 0
Luggygalla,	82 0 17	19	18	9	8	17	3	4	5	.	.	5	50 16 0	62 0 0
Mullawn,	310 3 0	145	124	54	59	113	24	21	19	1	.	26	188 8 0	237 0 0
Modreastown,	122 1 26	26	11	3	3	6	0	2	2	.	.	2	61 16 0	69 15 0
Paddinstown, Lower,	410 3 26	96	76	38	44	82	16	17	18	.	.	18	257 18 0	264 0 0
Paddinstown, Upper,	172 2 28	122	86	21	35	56	22	17	10	.	.	10	104 8 0	123 0 0
Parcellstown,	123 3 27	11	10	4	8	12	1	3	3	.	.	3	77 4 0	91 0 0
Pishanagh,	73 0 29	36	25	10	10	20	7	8	5	.	.	5	30 0 0	38 18 0
Rathcaled,	383 2 38	190	122	54	55	109	38	27	23	.	.	23	233 12 3	257 10 0
Rathcastle,	145 2 10	25	10	4	3	7	3	3	3	.	.	3	100 8 0	138 15 0
Rathconrath,	152 2 12	86	32	12	6	18	15	5	4	.	.	4	122 10 0	143 0 0
Rathduff,	295 1 7	125	56	26	23	49	24	11	10	.	.	10	168 16 0	187 18 0
Rathtrim,	129 0 10	28	19	3	3	6	6	4	2	.	.	2	60 0 0	65 5 0
Rowlandstown,	290 0 18	11	35	14	18	32	2	6	5	.	.	5	249 12 0	273 15 0
Sheean,	75 1 39	9	10	4	3	7	1	2	1	.	.	1	39 4 0	50 15 0
Simonstown,	279 1 18	56	37	19	15	34	10	7	4	.	.	4	229 16 0	272 5 0
Skeagh Beg,	52 2 1	65	32	12	11	23	9	6	4	.	.	4	44 2 0	55 15 0
Skeagh Mare,	397 0 29	87	37	18	21	39	17	8	8	.	.	8	264 10 0	305 10 0
	8,745 3 7	3,165	2,062	811	819	1,630	576	415	346	12	.	358	5,375 14 0	6,234 13 0
Rathconrath T.,		213	140	49	48	97	40	23	21	.	1	22	.	.
Total,	8,745 3 7	3,378	2,202	860	867	1,727	616	438	367	12	1	380	5,375 14 0	6,234 13 0
TEMPLEPATRICK P.:														
Beltacken,	136 0 16	39	18	3	5	8	0	4	3	.	.	3	91 9 0	104 15 0
Moyvore,	1,483 3 10	291	132	122	133	255	51	26	46	3	.	49	838 14 0	998 15 0
Rahadorrish,	153 8 9	14	.	.	.	.	2	.	.	.	.	.	102 13 0	124 10 0
Templepatrick,	272 3 11	73	10	19	24	43	15	5	9	1	.	10	212 2 0	221 15 0
Tullemoy,	104 2 25	20	8	4	4	0	3	3	2	.	.	2	39 4 0	57 15 0
	2,151 0 31	437	176	148	166	314	79	38	60	4	.	64	1,284 2 0	1,507 10 0
Moyvore T.*	.	190	149	.	.	.	32	28	.	.	.	.	.	.
Total,	2,151 0 31	627	365	148	166	314	111	66	60	4	.	64	1,284 2 0	1,507 10 0

* The village of Moyvore, not now containing twenty houses, has been included with the townland of Moyvore, upon which it is situated.

Printed image digitised by the University of Southampton Library Digitisation Unit

WESTMEATH.

SUMMARY BY BARONIES.

Baronies.	Area.	Population: In 1841. Persons.	Population: In 1851. Persons.	Population: In 1861. Males.	Population: In 1861. Females.	Population: In 1861. Total.	Houses: In 1841. Number.	Houses: In 1851. Number.	Houses: In 1861. Inhabited.	Houses: In 1861. Uninhabited.	Houses: In 1861. Building.	Houses: In 1861. Total.	Valuation: Poor Law Valuation in 1851.	Valuation: General Valuation in 1861.
	A. R. P.												£ s. d.	£ s. d.
Brawny,	10,070 1 0	7,264	8,568	2,730	3,138	5,868	1,291	1,187	1,091	12	1	1,104	7,734 5 0	10,790 15 0
Clonlonan,	32,095 0 13	13,240	9,781	3,786	3,644	7,430	2,323	1,695	1,367	33	1	1,401	16,669 5 0	22,912 3 0
Corkaree,	23,787 1 8	6,762	5,208	2,419	2,154	4,573	1,116	944	795	26	.	821	15,462 3 0	19,219 12 0
Delvin,	39,062 3 12	9,943	7,148	3,149	3,184	6,333	1,734	1,310	1,159	39	4	1,202	24,715 7 0	29,172 15 0
Farbill,	35,453 1 23	9,546	7,956	3,391	3,164	6,555	1,642	1,346	1,129	25	3	1,157	19,883 17 1	25,271 13 0
Fartullagh,	37,512 1 18	9,312	7,183	3,155	2,996	6,151	1,613	1,324	1,118	26	3	1,147	20,315 7 11	22,776 6 0
Fore,	49,050 1 7	16,532	12,146	4,971	4,382	9,353	2,899	2,344	1,877	47	5	1,929	26,606 4 0	32,497 1 0
Kilkenny, West,	31,169 1 34	11,272	8,097	3,421	3,345	6,766	2,022	1,527	1,285	26	2	1,313	16,604 1 0	19,813 5 0
Moyashel and Magheradernon,	40,565 0 6	14,857	14,906	6,791	5,937	12,728	2,550	2,260	1,976	57	18	2,051	30,641 11 6	32,414 8 0
Moycashel,	47,097 3 5	16,822	12,983	5,085	4,053	9,938	3,061	2,392	1,964	59	.	2,023	20,620 17 7½	31,504 2 0
Moygoish,	39,463 2 37	10,933	7,790	3,435	3,491	6,926	1,832	1,467	1,276	39	.	1,315	22,092 4 3	27,657 16 0
Rathconrath,	46,415 0 23	15,317	9,685	3,885	3,873	7,758	2,717	1,821	1,552	46	2	1,600	29,956 5 6	34,614 13 0
Total,	433,763 2 26	141,300	111,409	46,218	44,061	90,279	24,802	19,597	16,589	435	39	17,063	257,551 3 10½	314,544 9 0

The valuation in 1861 of the Telegraph, in Brawny barony, £2; Clonlonan, £4; Corkaree, £3 5s.; Farbill, £3 15s.; Moyashel and Magheradernon, £7 10s.; Moycashel, £3 15s.; and Rathconrath, 10s.; is included in the total of each of these baronies respectively.

POOR LAW UNIONS AND ELECTORAL DIVISIONS.

UNION OF ATHLONE, Part of.[a]

Electoral Divisions.	Area.	Population: In 1841. Persons.	Population: In 1851. Persons.	Population: In 1861. Males.	Population: In 1861. Females.	Population: In 1861. Total.	Houses: In 1841. Number.	Houses: In 1851. Number.	Houses: In 1861. Inhabited.	Houses: In 1861. Uninhabited.	Houses: In 1861. Building.	Houses: In 1861. Total.	Valuation: Poor Law Valuation in 1851.	Valuation: General Valuation in 1861.
	A. R. P.												£ s. d.	£ s. d.
Athlone, part of, (a)	3,486 1 24	5,084	6,857	2,072	2,478	4,550	922	864	837	4	1	842	5,547 0 0	7,156 13 0
Auburn,	4,915 2 30	1,950	1,506	721	665	1,386	355	292	259	4	.	263	2,808 10 0	2,884 11 0
Ballybreder,	2,925 3 11	946	715	252	267	519	178	118	96	1	.	97	1,335 15 0	2,041 15 0
Bellanalack,	3,474 2 28	1,611	978	344	335	679	294	191	145	3	.	148	1,781 0 0	2,473 6 0
Carn,	5,303 1 0	1,494	1,129	383	361	744	251	177	140	2	.	142	2,502 0 0	3,972 11 0
Castledaly,	7,574 1 29	2,057	1,446	658	554	1,212	336	259	209	12	1	222	3,368 15 0	4,134 2 0
Glassan,	3,547 2 33	1,295	1,095	476	407	963	239	197	169	9	1	199	1,882 10 0	2,325 5 0
Kilcumreragh,	4,037 2 34	1,583	1,117	384	341	725	281	179	144	3	.	147	2,238 15 0	3,462 5 0
Killinaure,	2,085 3 36	1,332	766	317	319	636	236	146	118	4	.	122	1,383 15 0	1,740 4 0
Monte,	5,267 1 11	4,357	3,602	1,463	1,467	2,930	302	613	541	8	.	549	4,188 10 0	5,696 7 0
Mount Temple,	4,253 3 20	1,684	1,142	479	432	911	299	200	172	4	.	176	2,443 0 0	2,866 17 0
Moydrum,	5,120 0 31	1,905	1,623	564	584	1,148	326	284	222	11	.	233	1,831 5 0	2 962 7 0
Muckanagh,	2,728 1 17	779	646	216	275	561	143	113	101	2	.	103	916 5 0	1,134 0 0
Tubbrit,	6,887 1 22	2,003	1,315	493	480	973	314	222	163	2	.	165	2,737 15 0	3,725 0 0
Umma,	5,119 1 34	1,311	784	327	317	644	229	137	120	.	.	120	2,843 15 0	3,467 15 0
Total,	67,628 1 0	29,394	24,743	9,219	9,362	18,581	5,205	4,003	3,456	69	3	3,528	37,808 10 0	50,042 3 0

UNION OF BALLYMAHON, Part of.[b]

Ardnagragh,	3,919 2 0	1,434	945	411	394	805	247	185	152	1	.	153	2,282 16 0	2,560 19 0
Ballymore,	5,158 0 34	2,148	1,506	594	609	1,203	390	279	236	6	.	242	3,367 11 6	3,921 18 0
Doonis,	3,682 3 5	1,281	952	372	485	777	224	179	152	1	.	153	1,884 1 0	2,144 9 0
Drumraney,	3,203 2 14	1,366	995	344	348	692	254	195	137	2	1	140	2,141 0 0	2,429 10 0
Noughaval,	4,011 1 24	1,226	818	353	336	704	228	160	132	1	.	133	2,497 14 0	2,927 17 0
Piercetown,	3,345 3 19	949	645	242	259	501	157	130	104	1	.	105	1,731 15 0	2,000 0 0
Templepatrick,	3,738 2 30	1,371	793	328	361	689	243	149	139	5	.	144	2,243 9 0	2,590 3 0
Winstown,	3,399 0 16	1,268	639	260	231	491	228	129	95	1	.	96	2,105 14 0	2,304 15 0
Total,	30,459 0 22	11,063	7,293	2,919	2,943	5,862	1,969	1,406	1,147	18	1	1,166	18,259 0 0	20,879 11 0

(a) The remainder of the union and electoral division of Athlone is in the county of Roscommon.
(b) The remainder of the union of Ballymahon is in the county of Longford.

Pnnted image digitised by the University of Southampton Library Digitisation Unit

UNION OF DELVIN, Part of.[a]

Electoral Divisions.	Area.	Population: In 1841. Persons.	Population: In 1851. Persons.	Population: In 1861. Males.	Population: In 1861. Females.	Population: In 1861. Total.	Houses: In 1841. Number.	Houses: In 1851. Number.	Houses: In 1861. Inhabited.	Houses: In 1861. Uninhabited.	Houses: In 1861. Building.	Houses: In 1861. Total.	Valuation: Poor Law Valuation in 1851. £ s. d.	Valuation: General Valuation in 1861. £ s. d.
	A. R. P.													
Ballinlough,	2,152 2 22	509	471	192	171	353	87	82	71	3	.	74	1,536 3 0	1,696 7 0
Ballyhealy,	2,872 1 15	541	421	206	188	394	89	73	68	.	.	68	1,567 10 0	1,894 2 0
Ballynaskeagh,	3,696 0 24	856	663	281	261	542	141	108	98	3	.	101	1,462 19 0	1,786 0 0
Brackfin,	4,460 1 12	474	371	199	192	391	74	63	59	1	2	72	2,163 4 0	2,701 13 0
Clonarney,*	5,316 0 13	1,963	1,273	524	539	1,063	353	234	202	5	.	207	2,317 0 0	3,726 0 0
Collinstown,	3,013 0 31	694	770	348	369	797	112	129	117	7	1	125	1,971 1 0	2,274 6 0
Copperally,	3,737 2 18	748	583	230	234	470	135	111	97	3	.	100	2,263 0 0	2,218 0 0
Delvin,	3,510 3 5	1,186	904	527	514	1,041	204	167	156	9	1	166	2,568 11 0	3,002 18 0
Fangimlstown,	3,507 0 15	1,138	628	266	253	519	203	124	101	3	.	104	2,339 14 0	2,846 0 0
Fore, East,	4,190 1 35	1,390	656	414	419	833	255	205	160	3	.	163	1,765 10 0	2,279 13 0
Fore, West,	4,632 2 19	1,410	1,191	492	502	994	259	230	197	4	1	202	2,476 0 0	3,079 2 0
Hilltown,	5,137 2 14	1,607	1,183	459	486	945	296	233	105	5	1	112	2,534 0 0	3,124 10 0
Kilcumney,*	2,852 1 25	959	681	293	332	626	166	133	122	3	.	125	1,624 10 0	2,173 15 0
Killua, part of, (d)	4,026 2 27	1,922	1,160	495	554	1,039	331	223	196	10	1	209	3,053 10 0	4,376 7 0
Killulagh,	5,293 1 34	998	745	272	248	520	159	151	100	3	.	103	3,274 4 0	4,161 19 0
Kilpatrick,	4,223 2 9	1,060	833	377	344	721	167	154	130	1	1	132	2,720 9 0	3,144 17 0
Kinturk,	2,046 1 27	2,313	1,658	696	698	1,394	395	325	271	2	.	275	2,291 0 0	2,911 17 0
Riverdale,	5,087 1 2	961	715	310	306	616	168	117	95	.	.	95	2,132 2 0	2,130 17 0
Rosmead,	2,899 3 25	426	372	156	162	318	73	64	60	.	.	60	2,055 15 0	2,334 14 0
Total,	74,296 2 7	21,236	15,546	6,723	6,756	13,479	3,712	2,901	2,603	65	8	2,561	44,197 14 0	52,425 17 0

UNION OF GRANARD, Part of.[b]

Electoral Divisions.	Area.	Population: In 1841. Persons.	Population: In 1851. Persons.	Population: In 1861. Males.	Population: In 1861. Females.	Population: In 1861. Total.	Houses: In 1841. Number.	Houses: In 1851. Number.	Houses: In 1861. Inhabited.	Houses: In 1861. Uninhabited.	Houses: In 1861. Building.	Houses: In 1861. Total.	Valuation: Poor Law Valuation in 1851. £ s. d.	Valuation: General Valuation in 1861. £ s. d.
Boherquill,	3,312 3 31	879	608	313	283	596	163	118	112	2	.	111	1,099 0 0	1,430 16 0
Coolamber, part of, (f)	209 1 14	131	39	40	44	84	24	16	12	.	.	12	173 10 0	250 0 0
Cools,	3,000 0 8	1,402	1,139	399	348	747	263	222	167	3	.	170	1,334 0 0	1,773 18 0
Coolure,	4,436 1 26	1,014	773	353	345	698	165	131	117	2	.	119	2,957 0 0	3,652 10 0
Finnea,	5,377 0 22	2,024	1,216	511	497	1,008	362	256	197	10	.	207	2,324 0 0	2,672 4 0
Glore,	4,004 3 4	1,012	802	268	276	544	167	138	98	5	.	103	2,173 0 0	2,756 0 0
Knockarrow,	4,477 0 0	1,378	1,038	366	355	721	238	195	136	2	1	139	1,518 10 0	1,946 14 0
Rathowen,	3,331 3 5	1,516	990	458	495	953	250	189	169	8	.	177	2,043 0 0	3,165 15 0
Street,	7,655 2 25	1,511	1,123	498	530	1,028	243	179	156	5	.	161	2,057 10 0	4,336 3 0
Total,	36,135 0 15	10,877	7,768	3,228	3,172	6,400	1,675	1,457	1,166	37	1	1,204	16,983 10 0	22,076 0 0

UNION OF MULLINGAR.

Electoral Divisions.	Area.	Population: In 1841. Persons.	Population: In 1851. Persons.	Population: In 1861. Males.	Population: In 1861. Females.	Population: In 1861. Total.	Houses: In 1841. Number.	Houses: In 1851. Number.	Houses: In 1861. Inhabited.	Houses: In 1861. Uninhabited.	Houses: In 1861. Building.	Houses: In 1861. Total.	Valuation: Poor Law Valuation in 1851. £ s. d.	Valuation: General Valuation in 1861. £ s. d.
Ballinalack,	4,390 2 31	1,307	1,047	560	403	963	187	152	129	7	.	136	2,952 15 0	3,476 5 0
Ballyhimore,	4,669 3 20	1,464	1,153	514	436	1,000	245	223	105	3	1	109	3,026 4 0	2,670 12 0
Ballymoria,	5,477 0 1	1,737	1,167	463	469	932	317	225	207	14	1	220	3,420 16 0	3,947 1 0
Ballynagore,	4,710 3 2	1,682	1,437	656	588	1,244	292	287	231	4	.	235	2,563 16 0	2,824 17 0
Belvidere,	4,307 1 19	1,075	795	364	356	720	102	156	122	4	.	126	3,243 18 0	3,018 12 0
Carrick,	4,162 1 8	1,127	776	313	293	606	198	145	110	2	.	112	2,545 1 0	2,701 15 0
Castle,	3,113 0 6	948	895	478	448	926	171	171	172	5	1	178	1,607 11 4	2,398 11 0
Castlelost,	4,218 3 10	1,3.2	969	483	371	863	234	172	151	2	1	154	1,997 16 0	2,150 3 0
Castletown,	6,495 2 33	2,193	1,926	860	733	1,593	409	338	294	3	.	297	3,583 3 0	4,575 8 0
Churchtown,	5,380 3 30	1,173	781	324	301	625	213	135	113	5	.	118	3,901 12 0	4,954 0 0
Cloghan,	3,425 3 8	781	521	156	139	295	124	92	82	.	.	82	2,049 4 0	2,184 0 0
Clonlad,	4,642 2 3	1,501	1,173	452	483	935	251	216	173	7	.	180	2,505 14 0	3,007 12 0
Clonlost (*formerly* Rathconnell),	4,984 0 11	1,167	872	382	364	746	206	155	136	1	3	140	3,097 14 0	4,065 5 0
Derrymore,	2,780 0 17	939	762	310	297	615	157	125	107	3	2	112	1,959 17 10	2,505 17 0
Dysart,	3,706 2 5	773	610	246	242	488	128	93	83	.	.	83	2,413 17 6	3,083 0 0
Enspar,	4,046 1 15	1,644	1,125	436	469	955	278	212	191	4	.	195	2,618 11 6	3,112 0 0
Ennascaffey,	4,881 1 17	1,025	638	369	371	740	190	158	140	3	.	143	2,216 15 0	2,166 5 0
Gaybrook,	3,655 1 31	466	383	220	215	435	68	74	79	2	1	82	2,421 6 0	2,583 15 0
Glenlough,	5,740 2 39	1,314	915	380	381	761	207	187	146	2	.	148	3,214 18 0	3,569 0 0
Greenpark,	3,736 1 30	713	611	265	235	500	130	115	97	3	.	100	2,762 17 0	3,485 2 0
Griffinstown,	6,361 0 21	1,064	1,069	413	366	779	194	173	141	4	.	145	3,661 18 0	4,129 13 0
Hestlestown,	5,149 1 20	1,315	1,015	498	424	912	212	158	143	2	.	145	1,724 8 6	3,029 0 0
Hopestown,	3,095 0 37	984	881	274	258	532	168	136	98	6	.	104	2,182 4 3	3,148 15 0
Huntingdon,	1,600 0 4	1,060	969	418	376	794	186	177	142	1	.	143	2,948 14 0	3,767 18 0
Jamestown,	3,542 2 6	939	657	237	240	477	161	110	97	1	.	98	1,919 12 0	2,667 5 0
Kilbixy,	5,767 0 12	2,401	1,774	752	777	1,529	419	363	307	14	.	321	4,196 2 3	5,044 10 0
Killare,	7,091 0 9	2,023	1,210	520	489	1,009	342	234	193	.	.	193	4,504 2 0	4,036 3 0
Killucan,	3,583 1 25	1,642	1,373	590	591	1,181	296	239	193	7	.	200	2,221 4 10	3,876 4 0

* The townland of Grangestown, 68A 2R. 28P., was transferred from the electoral division of Kilcumny to that of Clonarney since 1851.
(a) The remainder of the union of Delvin is in the county Meath.
(d) The remainder of the electoral division of Killua is in the union of Delvin, county Meath.
(e) The remainder of the union of Granard is in the counties of Cavan and Longford.
(f) The remainder of the electoral division of Coolamber is in the union of Granard, county Longford.

Printed image digitised by the University of Southampton Library Digitisation Unit

WESTMEATH.

UNION OF MULLINGAR—*continued.*

Electoral Divisions.	Area.	Population: In 1841. Persons	Population: In 1851. Persons	Population: In 1861. Males.	Population: In 1861. Females.	Population: In 1861. Total.	Houses: In 1841. Number.	Houses: In 1851. Number.	Houses: In 1861. Inhabited	Houses: In 1861. Uninhabited	Houses: In 1861. Building.	Houses: In 1861. Total.	Valuation: Poor Law Valuation in 1851.	Valuation: General Valuation in 1861.
	A. R. P.												£ s. d	£ s. d.
Kinnegad,	3,497 1 12	1,367	1,257	455	461	916	231	217	183	3	.	186	2,041 8 11	2,450 7 0
Knockdrin,	5,636 0 9	1,336	954	410	408	818	230	179	149	8	.	157	3,155 2 0	3,511 12 0
Lackan,	1,652 3 10	530	336	164	169	333	93	70	62	1	.	63	806 4 0	1,426 15 0
Middleton,	4 278 2 26	1,376	971	319	307	626	239	182	116	2	.	118	1,599 12 0	1,989 5 0
Milltown,	3,996 0 2	736	611	254	217	471	134	99	78	3	.	81	1,226 18 0	1,352 5 0
Mullingar,	5,668 3 11	6,356	3,426	4,013	3,347	7,360	1,151	1,106	1,007	37	14	1,058	8,037 12 7	11,216 0 0
Multyfarnham,	4,031 2 5	1436	1,137	502	499	1,001	216	220	168	5	.	193	3,003 9 0	3,699 5 0
Newtown,	4,497 2 35	1,069	780	333	326	659	192	165	135	5	.	140	2,000 14 0	2,090 8 0
Owel,	2,932 0 24	556	498	258	242	500	94	84	07	.	.	87	1,907 10 0	2,699 17 0
Portloman,	5,496 0 29	1,371	999	453	414	867	235	190	167	2	.	169	3,337 17 0	4,208 7 0
Rahavney,	3,032 1 4	749	592	271	218	489	131	104	30	4	1	35	2,263 12 0	2,642 7 0
Rathconrath,	4,131 2 24	1,526	1,053	412	418	830	269	194	158	6	1	165	2,783 11 0	3,191 11 0
Russelstown,	3,447 0 28	651	513	235	248	483	105	90	85	.	.	85	2,342 3 0	2,022 10 0
Skeagh,	4,310 3 21	1,389	810	317	322	639	250	167	140	7	.	147	2,027 2 0	2,978 14 0
Sonna,	4,174 1 17	1,085	756	320	336	656	166	129	116	3	.	119	3,471 16 0	4,070 12 0
Stonehall,	3,777 2 10	734	579	251	216	467	126	110	79	2	.	81	2,277 12 0	2,566 5 0
Streamstown,	3,540 1 12	1,467	1,184	376	357	733	283	200	154	4	.	158	1,824 5 0	2,593 9 0
Taghmon,	4,233 3 5	992	701	320	343	663	185	146	116	3	.	119	2,439 0 0	2,990 11 0
Tullaghan,	3,297 3 16	608	515	254	206	460	116	101	87	1	.	88	2,163 13 6	2,561 3 0
Woodland,	3,315 3 31	1,040	702	389	308	697	177	148	129	3	.	132	1,922 15 0	2,873 15 0
Total,	208,400 3 13	62,694	51,221	22,196	20,507	42,703	10,034	9,875	7,546	206	26	7,780	129,452 12 3	157,715 16 0

UNION OF TULLAMORE, Part of.[g]

Ardnaglew,	3,108 3 12	913	669	274	251	525	158	124	96	2	.	98	1,652 14 7½	1,797 1 0
Durrow, part of, (h)	142 3 17	31	17	13	11	24	4	3	4	.	.	4	116 0 0	87 0 0
Kilbeggan,	4,352 2 18	3,496	2,690	1,025	1,066	2,091	655	536	444	28	.	472	4,362 18 1½	4,921 12 0
Lauree,	4,309 0 6	1,186	693	258	263	571	216	129	114	2	.	116	3,119 9 0	2,913 9 0
Rahugh,	4,635 1 36	1,098	764	333	310	643	179	150	128	6	.	134	2,079 0 10½	2,266 0 0
Total,	16,548 3 9	6,634	4,033	1,933	1,921	3,854	1,207	952	786	38	.	824	11,350 2 7½	11,405 2 0

(g) The remainder of the union of Tullamore is in the King's county.
(h) The remainder of the electoral division of Durrow is in the union of Tullamore, King's county.

SUMMARY BY POOR LAW UNIONS.

Unions.	Area.	Population: In 1841 Persons.	Population: In 1851. Persons.	Population: In 1861. Males.	Population: In 1861. Females.	Population: In 1861. Total.	Houses: In 1841 Number	Houses: In 1851. Number.	Houses: In 1861. Inhabited.	Houses: In 1861. Uninhabited.	Houses: In 1861. Building.	Houses: In 1861. Total.	Valuation: Poor Law Valuation in 1851	Valuation: General Valuation in 1861.
	A. R. P.												£ s. d.	£ s. d.
Athlone, part of,	67,026 1 0	29,394	24,743	9,219	9,362	18,581	5,205	4,003	3,456	69	3	3,526	37,366 10 0	50,042 3 0
Ballymahon, "	30,459 0 22	11,068	7 293	2,919	2,943	5,862	1,969	1,466	1,147	18	1	1,166	13,259 0 0	20,679 11 0
Delvin, "	74,296 2 7	21,238	15,546	6,755	6,756	13,479	3,712	2,904	2,483	65	8	2,561	44,197 14 0	52,425 17 0
Granard, "	36,435 0 15	10,877	7 768	3,228	3,172	6,400	1,875	1,457	1,166	37	1	1,204	16,993 16 0	24,076 0 0
Mullingar,	208,400 3 13	62,694	51,221	22,196	20,507	42,703	10,334	9,875	7,546	206	26	7,780	129,452 12 3	157,715 16 0
Tullamore, part of,	16,548 3 9	6,634	4,033	1,933	1,921	3,854	1,207	952	786	38	.	824	11,350 2 7½	11,405 2 0
Total,	433,768 2 26	141,300	111,409	46,210	44,661	90,879	24,892	19,597	16,589	435	39	17,063	257,551 8 10½	314,544 9 0

WILLIAM DONNELLY, *Registrar-General,* } *Chief Commissioner.*

WILLIAM R. WILDE, GEORGE W. ABRAHAM, } *Assistant Commissioners.*

HENRY WILKIE, *Secretary,*
Census Office, Henrietta-street, Dublin.
April 13th, 1863.

Printed image digitised by the University of Southampton Library Digitisation Unit

Printed image digitised by the University of Southampton Library Digitisation Unit

THE CENSUS OF IRELAND

FOR THE YEAR

1861.

PART I.

SHOWING THE

AREA, POPULATION, AND NUMBER OF HOUSES,

BY

TOWNLANDS AND ELECTORAL DIVISIONS.

COUNTY OF WEXFORD.

Presented to both Houses of Parliament by Command of Her Majesty.

DUBLIN:
PRINTED BY ALEXANDER THOM, 87 & 88, ABBEY-STREET.
FOR HER MAJESTY'S STATIONERY OFFICE.

1863.

Pnnted image digitised by the University of Southampton Library Digitisation Unit

Printed image digitised by the University of Southampton Library Digitisation Unit

THE CENSUS OF IRELAND

FOR THE YEAR

1861.

COUNTY OF WEXFORD.

BARONIES, PARISHES, AND TOWNLANDS.

BARONY OF BALLAGHKEEN.

Parishes, Townlands, and Towns.	Area.	Population: In 1841. Persons.	Population: In 1851. Persons.	Population: In 1861. Males.	Population: In 1861. Females.	Population: In 1861. Total.	Houses: In 1841. Number.	Houses: In 1851. Number.	Houses: In 1861. Inhabited.	Houses: In 1861. Uninhabited.	Houses: In 1861. Building.	Houses: In 1861. Total.	Valuation: Poor Law Valuation in 1851.	Valuation: General Valuation in 1861.
	A. R. P.												£ s. d.	£ s. d.
ARDAMINE PARISH:														
Ballinacur,	253 3 13	42	29	12	11	23	5	6	6	.	.	6	121 11 8	140 18 0
Ballinageeloge,	170 0 10	28	20	13	10	23	4	4	4	.	.	4	32 5 0	92 10 0
Ballinagrana, Lower,	211 2 29	69	46	14	13	27	10	9	7	.	.	7	112 17 6	126 10 0
Ballinagrana, Upper,	259 1 25	00	44	16	24	40	11	6	7	.	.	7	121 5 0	143 15 0
Ballinskill,	215 1 0	46	46	12	15	27	8	7	5	.	.	5	98 10 0	115 13 0
Ballinstray, Lower,	257 2 20	222	37	49	62	111	36	6	24	2	.	26	250 2 3	169 10 0
Ballinstray, Upper,	156 1 30	87	.	.	.	.	18	.	.	.	.	.	152 17 8	349 10 0
Ballybracken,	97 2 22	6	12	3	2	5	2	2	1	.	.	1	50 7 6	60 5 0
Ballydane,	142 0 4	28	20	0	10	19	4	3	3	.	.	3	85 17 6	103 0 0
Ballyduff, Lower,	173 1 35	15	52	17	19	36	3	10	5	.	.	5	83 17 6	96 10 0
Ballyduff, Upper,	223 1 3	93	42	15	17	32	18	8	7	3	.	10	113 7 6	135 15 0
Ballylusk,	145 2 35	25	4	7	3	10	3	2	1	.	.	1	75 7 6	90 15 0
Boleany,	191 3 9	11	13	5	5	10	2	2	2	.	.	2	95 4 2	110 15 0
Doughal,	118 2 11	20	9	7	11	18	3	1	2	.	.	2	43 0 0	69 10 0
Garrynew,	376 1 26	35	26	12	14	20	6	4	4	.	.	4	197 10 0	233 5 0
Glen (Doyne),	162 3 20	68	38	15	15	30	13	3	4	.	.	4	74 5 0	85 13 0
Glen (Richards),	297 3 4	230	145	40	56	96	34	28	10	.	.	18	134 2 6	167 15 0
Killegran,	102 2 32	7	8	2	1	3	2	1	1	.	.	1	53 2 6	64 0 0
Knockroe,	89 1 20	30	20	2	2	4	5	4	2	.	.	2	41 17 6	49 15 0
Middletown,	177 1 19	59	59	22	25	47	8	10	9	.	.	9	134 7 6	142 0 0
Moor,	136 0 14	31	19	17	15	32	6	3	4	.	.	4	57 0 0	66 5 0
Parknacross,	146 1 35	53	20	13	10	23	7	3	3	.	.	3	140 15 0	155 0 0
Seamount,	127 0 10	164	41	24	30	54	35	13	13	1	.	14	104 10 0	215 13 0
	4,214 3 32	1,457	750	326	370	696	243	140	132	6	.	138	2,517 1 0	2,932 13 0
Courtown Harbour T.,	.	.	259	104	94	198	.	55	85	.	.	35	.	.
Riverchapel T.,	.	240	348	145	137	282	55	69	59	3	.	62	.	.
Total,	4,214 3 32	1,705	1,357	575	601	1,176	290	264	226	9	.	235	2,517 1 0	2,932 13 0
BALLYHUSSARD P.:														
Annaghfin,	53 1 37	33	21	13	12	25	7	7	6	.	.	6	22 15 0	26 18 0
Ballybeg,	37 1 36	26	20	9	6	15	6	6	3	.	.	3	45 15 0	61 5 0
Ballycourcy Beg,	201 0 20	121	35	32	34	66	19	10	16	.	.	16	138 10 0	139 0 0
Ballycourcy More,	445 3 10	80	53	31	26	57	13	9	9	.	.	9	239 0 0	319 5 0
Ballydonfin,	303 0 35	207	214	57	75	132	30	30	25	1	.	26	232 15 0	300 5 0
Ballymoty Beg,	302 1 37	160	75	39	37	76	17	15	15	.	.	15	148 10 0	197 10 0
Ballymoty More,	270 2 20	93	74	32	24	56	17	13	12	2	.	14	124 15 0	185 15 0
Ballymurry,	207 1 13	260	243	102	132	234	51	49	52	3	.	55	114 10 0	126 15 0
Ballynamuddagh,	450 0 0	99	131	46	55	101	24	34	27	.	.	27	152 0 0	241 15 0
Ballynastraw,	750 2 0	173	160	64	69	133	30	30	23	4	.	27	434 15 0	565 0 0
Ballyrannal,	343 0 35	134	133	51	46	97	23	18	15	.	.	15	174 8 0	244 10 0
Baurela,	122 2 10	131	63	29	28	57	28	15	11	.	.	11	61 0 0	83 0 0
Clonmore, Lower,	369 2 36	63	52	10	22	40	7	7	8	.	.	8	193 10 0	219 10 0
Clonmore, Upper,	384 1 24	77	85	35	20	55	10	11	8	.	.	8	209 0 0	268 10 0
Coolattue,	572 0 38	130	36	43	47	90	22	16	16	1	.	17	350 15 0	466 0 0
Darry,	295 0 26	167	175	79	83	162	34	37	33	.	.	33	113 5 0	144 18 0
Farnatrane,	59 0 2	10	2	3	4	7	1	1	1	.	.	1	22 10 0	32 5 0

Printed image digitised by the University of Southampton Library Digitisation Unit

COUNTY OF

Parishes, Townlands, and Towns.	Area.	Population In 1841. Persons.	Population In 1851. Persons.	Population In 1861. Males.	Population In 1861. Females.	Population In 1861. Total.	Houses In 1841. Number.	Houses In 1851. Number.	Houses In 1861. Inhabited.	Houses In 1861. Uninhabited.	Houses In 1861. Building.	Houses In 1861. Total.	Valuation: Poor Law Valuation in 1851.	Valuation: General Valuation in 1861.
	A. R. P.												£ s. d.	£ s. d.
Ballyhuskard P.—*con.*														
Garrantrowlan,	175 3 24	37	43	16	12	28	8	7	6	.	.	6	91 0 0	127 10 0
Garrymile,	383 1 28	97	94	36	38	74	18	17	15	.	.	15	187 0 0	261 0 0
Kilbride,	417 2 32	29	18	10	9	19	4	4	6	.	.	6	245 0 0	275 10 0
Kilcotty Beg,	216 1 33	29	36	18	21	39	6	7	6	1	.	7	111 0 0	157 15 0
Kilcotty More,	303 1 33	109	91	43	39	82	22	10	15	.	.	15	173 0 0	240 0 0
Knockraikyle,	77 2 37	48	54	20	21	41	9	10	8	.	.	0	34 10 0	55 15 0
Middletown,	260 1 19	167	97	44	36	80	31	26	13	.	.	13	112 10 0	155 10 0
Moudaniel,	197 3 11	30	17	12	6	18	6	4	4	1	.	5	81 0 0	108 5 0
Oularticigh,	296 1 18	63	64	15	21	36	11	11	6	.	.	0	241 5 0	218 10 0
Slievenagorca,	239 3 32	8	23	41	44	85	3	3	13	1	.	14	67 15 0	101 5 0
	7,947 2 22	2,537	2,136	940	965	1,905	465	418	372	14	.	386	4,126 10 0	5,400 10 0
Ballaghkeen T.,*	.	132	137	.	.	.	31	26	.	.	.	.	.	.
Ballynamuddagh T.,(a)	.	205	.	.	.	.	39	.	.	.	.	.	.	.
Total,	7,947 2 22	2,874	2,323	940	965	1,905	535	444	372	14	.	386	4,126 10 0	5,400 10 0
Ballynaslaney P., part of:														
Ballyroosun,	83 0 4	22	12	2	3	5	2	2	1	.	.	1	45 10 0	56 0 0
Bleachlands,	56 3 15	31	40	12	12	24	9	7	4	.	.	4	29 0 0	48 10 0
Coolakip,	227 0 34	93	68	26	18	44	13	11	7	1	.	8	130 0 0	197 0 0
Coolamain,	604 0 24	255	215	81	88	169	45	38	31	1	.	32	341 15 0	439 10 0
Martingale,	120 0 39	52	54	10	19	37	8	11	7	.	.	7	72 0 0	93 15 0
Mill Lands,	156 2 29	48	41	12	10	22	8	0	4	.	.	4	94 0 0	136 0 0
Monevoddagh,	49 2 23	15	10	2	6	8	2	2	1	.	.	1	27 0 0	41 10 0
Rahale,	137 3 33	100	77	34	37	71	17	21	15	1	.	16	91 10 0	130 15 0
Theol,	122 3 17	95	27	16	11	27	17	8	5	.	.	5	89 10 0	115 15 0
Tinnahask,	135 3 36	39	26	9	10	19	5	5	3	.	.	3	75 0 0	100 15 0
Woodlands,	71 0 15	15	13	3	4	7	3	2	2	.	.	2	37 0 0	44 0 0
Total, (b)	1,755 2 29	763	563	215	218	433	129	111	80	3	.	83	1,022 5 0	1,453 10 0
Ballyvaldon P.:														
Balliegowan,	228 2 12	57	51	18	19	35	9	6	6	.	.	6	118 0 0	125 5 0
Ballintubbrid,	179 3 2	66	55	10	21	31	14	14	10	.	.	10	90 0 0	84 0 0
Ballyconnigar, Lower,	469 2 5	146	167	48	67	115	25	35	24	1	.	25	213 0 0	267 7 0
Ballyconnigar, Upper,	320 2 22	213	179	60	75	144	45	36	33	.	.	33	113 0 0	172 13 0
Ballynadrishoge,	153 2 26	57	39	21	25	46	8	0	9	.	.	9	70 0 0	86 15 0
Ballynaglogh,	67 0 28	7	21	6	11	17	2	4	4	.	.	4	62 10 0	73 5 0
Ballynahask,	29 0 33	3	4	1	2	3	1	1	1	.	.	1	14 0 0	19 15 0
Ballynamona,	87 2 1	34	15	5	7	12	7	4	2	.	.	2	47 0 0	57 0 0
Ballyvaldon,	467 2 29	246	218	75	87	162	50	48	39	.	.	39	220 10 0	277 15 0
Ballyvoodock,	283 2 16	52	45	13	13	26	10	10	7	.	.	7	152 0 0	200 0 0
Ballyvoodrane,	214 2 4	60	55	17	21	38	13	10	9	.	.	9	102 0 0	120 10 0
Garraun,	56 0 35	21	15	5	6	11	8	4	3	.	.	3	13 0 0	40 0 0
Garrymoyle,	63 0 20	16	21	8	8	10	4	5	3	.	.	3	36 0 0	48 15 0
Killeagh,	187 1 36	54	35	19	16	35	11	10	7	.	.	7	101 0 0	142 0 0
Kilmacot,	68 0 7	16	21	12	12	24	2	3	3	.	.	3	36 0 0	51 5 0
Kilnew,	191 3 18	71	61	19	29	40	13	13	9	.	.	9	99 10 0	129 10 0
Knocknasilloge,	491 0 14	211	153	63	70	133	40	29	22	.	.	22	193 0 0	245 15 0
Monaanarrig,	289 3 32	66	62	22	21	43	12	13	7	.	.	7	156 0 0	201 5 0
Tinnick,	46 2 17	12	11	2	5	7	2	2	2	.	.	2	25 0 0	32 0 0
	3,911 0 37	1,415	1,208	431	515	946	270	255	200	1	.	201	1,846 10 0	2,392 0 0
Blackwater T., pt. of,(c)	.	135	151	49	52	101	32	40	26	.	.	26	.	.
Total,	3,911 0 37	1,550	1,359	480	567	1,047	302	295	226	1	.	227	1,846 10 0	2,392 0 0
Ballyvalloo P.:														
Balluna, Lower,	36 2 4	52	39	12	14	26	10	7	6	.	.	6	54 10 0	73 0 0
Balluna, Upper,	302 3 39	172	155	59	63	122	28	23	22	.	.	22	107 0 0	136 10 0
Balluara,	100 0 25	25	31	12	19	31	5	6	6	.	.	6	27 10 0	33 10 0
Balluroosun,	353 2 23	157	90	29	35	64	25	16	11	.	.	11	100 0 0	118 15 0
Ballynaclash,	171 1 5	66	73	16	26	42	10	11	9	.	.	9	103 10 0	130 15 0
Ballyvalloo, Lower,	302 3 10	115	96	38	39	77	23	10	15	.	.	15	196 10 0	270 0 0
Ballyvalloo, Upper,	421 2 2	200	189	66	70	142	38	38	28	.	.	28	136 10 0	179 0 0
Barnariddery,	142 2 25	35	31	9	13	22	7	8	6	.	.	6	40 0 0	41 10 0
Total,	1,8[illegible] 2 13	822	704	241	285	520	145	127	103	.	.	103	765 10 0	983 0 0

* The village of Ballaghkeen, not now containing 20 houses, has been included with the townlands of Ballymurry and Slievenagorca upon which it is situated.

(a) The village of Ballynamuddagh does not now contain 20 houses; its present population has, therefore, merged in that of the townland of the same name in which it is situated.

(b) The remainder of the parish of Ballynaslaney is in the barony of Shelmaliere, East; the entire parish contains 644 persons.

(c) The remainder of the town of Blackwater is in the parish of Killila; the entire town contains 230 persons.

Pnnted image digitised by the University of Southampton Library Digitisation Unit

WEXFORD.

Parishes, Townlands, and Towns.	Area.	Population: In 1841. Persons.	Population: In 1851. Persons.	Population: In 1861. Males.	Population: In 1861. Females.	Population: In 1861. Total	Houses: In 1841. Number.	Houses: In 1851. Number.	Houses: In 1861. Inhabited.	Houses: In 1861. Uninhabited.	Houses: In 1861. Building.	Houses: In 1861. Total.	Valuation: Poor Law Valuation in 1861.	Valuation: General Valuation in 1861.
	A. R. P.												£ s. d.	£ s. d.
CASTLE-ELLIS P.:														
Askaheg,	151 0 34	52	37	14	11	25	11	9	6	.	.	6	71 0 0	88 0 0
Askasilla,	299 3 23	83	67	32	27	59	14	11	10	.	.	10	145 10 0	196 10 0
Ballina,	19 0 39	.	.	.	.	.	.	.	.	.	.	.	10 10 0	12 10 0
Ballina, Upper,	20 2 38	23	7	5	3	8	2	1	1	.	.	1	8 0 0	8 0 0
Ballinra,	179 3 32	41	37	16	15	31	7	8	7	.	.	7	69 0 0	82 5 0
Ballybregagh,	268 1 17	77	52	20	16	36	13	9	6	2	.	8	136 0 0	169 0 0
Ballybought,	23 2 8	11	20	15	15	30	2	4	5	.	.	5	17 0 0	22 0 0
Ballyknockan,	272 3 23	73	60	19	22	41	13	14	8	.	.	8	150 10 0	184 5 0
Ballynagore,	106 0 36	12	10	5	7	12	3	2	2	.	.	2	56 0 0	70 15 0
Ballynamona,	243 2 9	33	36	40	42	82	14	13	13	.	.	13	114 10 0	144 5 0
Ballynamonabeg,	29 1 33	6	5	7	3	10	1	1	1	.	.	1	14 0 0	18 10 0
Ballynellard,	390 1 17	170	141	63	58	121	32	26	21	1	.	22	232 10 0	294 10 0
Ballyroe (Annesley),	220 2 8	51	30	10	16	26	8	5	6	.	.	6	93 10 0	104 0 0
Ballyroebeg,	106 2 1	26	27	6	8	14	4	4	3	.	.	3	48 10 0	61 5 0
Ballyroe (Nunn),	239 1 37	62	59	25	29	54	9	9	10	.	.	10	106 0 0	122 5 0
Bolaboybeg,	184 1 24	60	52	23	16	39	11	11	10	1	.	11	75 10 0	95 10 0
Castle-ellis,	130 0 23	45	46	22	19	41	7	8	7	1	.	8	83 10 0	116 0 0
Courtclogh, Lower,	269 1 1	100	71	34	31	65	16	13	11	.	.	11	159 0 0	204 8 0
Courtclogh, Upper,	356 1 33	152	92	37	32	69	23	16	16	.	.	16	157 15 0	194 0 0
Garrymore,	81 1 16	29	19	12	7	19	5	3	3	1	.	4	36 10 0	51 5 0
Garryniak,	263 1 19	98	52	29	25	54	11	9	8	.	.	8	136 0 0	167 15 0
Garryniskbeg,	71 3 17	18	21	11	12	23	2	2	2	.	.	2	41 10 0	53 10 0
Garryvadden,	268 1 17	105	97	36	37	73	23	24	11	.	.	11	145 5 0	189 5 0
Garryvaddenbeg,	57 2 2	10	10	7	5	12	2	2	2	.	.	2	28 0 0	36 10 0
Garryvadden, Lower,	271 3 25	98	60	30	20	50	19	13	10	.	.	10	112 0 0	143 15 0
Garryvadden, Upper,	279 1 26	126	123	34	46	80	21	20	14	.	.	14	114 5 0	149 5 0
Killahard,	80 0 24	28	17	9	10	19	6	3	3	.	.	3	35 10 0	45 0 0
Knockanevin,	48 2 20	19	12	0	0	12	2	1	2	.	.	2	30 10 0	40 0 0
Knockbaun,	68 3 36	0	19	8	7	15	3	4	4	.	.	4	19 0 0	22 5 0
Mahanagh,	35 2 26	.	.	.	.	.	.	.	.	.	.	.	13 10 0	15 10 0
Newfort,	195 3 12	43	40	22	24	46	8	8	9	.	.	9	106 10 0	137 15 0
Rieak,	3 2 35	.	.	.	.	.	.	.	.	.	.	.	1 10 0	0 10 0
Shevenagrane,	341 3 35	185	182	69	75	144	35	36	31	1	.	32	154 0 0	193 0 0
Toberbeg,	2 2 5	3	7	3	3	6	1	2	2	.	.	2	1 10 0	4 10 0
Total,	5,603 1 35	1,871	1,558	669	647	1,316	327	291	244	7	.	251	2,726 15 0	3,433 10 0
DONAGHMORE P., pt. of:														
Askingarran, Lower,	122 2 30	35	32	4	3	7	4	5	2	.	.	2	50 5 0	53 5 0
Askingarran, Upper,	192 1 8	62	10	14	8	22	12	3	5	.	.	5	85 12 6	99 10 0
Ballinagam, Lower,	191 0 25	114	90	39	46	85	22	17	18	.	.	18	90 7 6	98 10 0
Ballinagam, Upper,	158 3 3	57	39	41	33	74	12	13	12	.	.	12	63 0 0	69 0 0
Ballinoulart,	407 1 30	33	44	13	14	27	6	8	6	.	.	6	145 7 6	157 0 0
Ballinvunnia,	91 0 0	22	7	3	4	7	4	3	1	.	.	1	52 5 0	70 0 0
Ballygarrett,	161 3 9	150	158	24	18	42	31	28	6	.	.	6	145 2 6	157 5 0
Ballygarrett, Little,	91 0 25	36	55	25	25	50	19	11	11	.	.	11	58 10 0	59 0 0
Ballywater, Lower,	441 3 2	124	70	24	38	62	21	13	13	.	.	13	282 0 0	335 15 0
Ballywater, Upper,	109 3 22	63	73	27	21	48	10	12	8	.	.	8	57 7 6	57 15 0
Bog and Warren,	97 0 1	74	38	5	7	12	14	6	3	.	.	3	17 7 6	26 10 0
Cahore,	275 2 31	131	124	33	45	78	21	20	15	3	1	19	199 5 0	213 5 0
Clonevin,	206 1 19	31	27	20	21	41	5	4	7	1	.	3	142 0 0	158 5 0
Clongammy,	39 0 36	16	.	9	12	21	3	1	2	.	.	2	26 10 0	29 0 0
Cookstown,	172 0 35	39	35	12	12	24	6	7	4	.	.	4	85 5 0	88 15 0
Cooperstown,	143 3 4	56	21	2	2	4	12	5	2	.	.	2	58 15 0	77 5 0
Crandaniel,	6 0 26	.	.	.	.	.	.	.	.	.	.	.	2 3 6	2 10 0
Cullentra,	177 2 28	116	12	9	9	18	21	4	3	.	.	3	73 0 0	66 10 0
Donaghmore,	76 2 29	38	7	4	2	6	7	1	1	.	.	1	38 12 6	44 0 0
Fodagh,	109 2 13	9	13	9	5	14	1	2	2	.	.	2	24 10 0	33 10 0
Gerry,	92 0 17	9	7	11	5	16	1	1	2	.	.	2	53 7 6	79 0 0
Glascarrig, North,	189 3 9	83	28	12	9	21	14	5	5	.	.	5	119 10 0	136 15 0
Glascarrig, South,	552 3 27	102	64	27	28	55	20	13	10	1	.	11	239 17 6	283 15 0
Killannaduff,	121 3 0	30	11	4	5	9	5	2	2	.	.	2	52 5 0	69 0 0
Kilmichael,	182 2 28	112	135	18	31	49	19	22	10	.	.	10	145 7 6	179 0 0
Mangan, Lower,	261 3 38	102	71	23	32	55	17	11	12	.	.	12	131 10 0	140 10 0
Mangan, Upper,	126 1 19	40	42	19	15	34	7	7	6	.	.	6	45 0 0	55 5 0
Monmore,	181 0 17	80	74	33	30	63	15	14	11	.	.	11	80 7 6	98 0 0
Newtown,	261 2 9	38	29	14	13	27	8	7	4	1	.	5	120 15 0	153 0 0
Oldtown,	149 0 21	14	11	6	5	11	2	1	1	.	.	1	77 0 0	100 10 0
Parkannesley, Lower,	271 3 1	30	95	14	10	24	6	20	6	.	.	6	138 12 6	151 15 0
Parkannesley, Upper,	182 0 25	120	38	16	16	32	23	7	5	.	.	5	93 0 0	104 10 0
Peppardscastle,	392 3 3	43	30	23	22	45	7	7	7	.	.	7	266 5 0	307 5 0

Printed image digitised by the University of Southampton Library Digitisation Unit

Parishes, Townlands, and Towns.	Area.	Population: In 1841. Persons.	Population: In 1851. Persons.	Population: In 1861. Males.	Population: In 1861. Females.	Population: In 1861. Total.	Houses: In 1841. Number.	Houses: In 1851. Number.	Houses: In 1861. Inhabited.	Houses: In 1861. Uninhabited.	Houses: In 1861. Building.	Houses: In 1861. Total.	Valuation: Poor Law Valuation in 1851	Valuation: General Valuation in 1861.
	A. R. P.												£ s. d.	£ s. d.
Donaghmore P., part of—*continued.*														
Raheenluak,	231 3 21	54	30	7	7	14	8	7	4	.	.	4	126 0 0	151 5 0
Seavtew,	178 2 5	54	10	20	18	38	9	1	8	.	.	8	142 17 6	156 5 0
Shrule,	109 0 8	14	15	0	6	15	8	3	3	.	.	3	45 2 6	50 15 0
Stable,	185 5 35	73	86	23	23	46	13	14	7	1	.	8	120 5 0	155 0 0
Templederry,	174 2 5	32	38	10	9	10	3	3	2	.	.	2	95 15 0	123 15 0
Tugar,	127 1 23	12	8	3	2	5	3	2	1	.	.	1	52 17 6	59 15 0
Toromamuck,	176 0 7	67	22	.	.	.	12	5	.	.	.	.	84 0 0	92 0 0
Torduff,	260 3 7	109	86	22	31	53	17	17	12	1	1	14	135 2 6	152 10 0
	7,423 2 28	2,472	1,835	631	642	1,273	441	332	239	8	2	249	4,062 2 0	4,749 0 0
Ballygarrett T.,	.	.	.	43	52	95	.	.	20	2	.	22	.	.
Total, (d)	7,423 2 28	2,472	1,835	674	694	1,368	441	332	259	10	2	271	4,062 2 6	4,740 0 0
Edermine P.:														
Ballybanage,	285 2 24	105	59	26	28	54	21	11	12	1	.	13	131 10 0	107 5 0
Ballyrne,	199 1 31	56	63	26	32	58	11	10	10	.	.	10	109 0 0	143 0 0
Ballysillagh,	70 0 17	49	20	10	9	19	12	6	5	.	.	5	36 10 0	51 15 0
Ballyvake,	340 3 35	55	40	16	23	39	8	5	7	.	.	7	105 10 0	239 0 0
Coolakulck,	265 1 20	143	141	58	61	119	26	30	27	1	.	28	141 10 0	161 15 0
Coolaknickbeg,	61 0 17	29	24	17	16	33	6	6	9	.	.	9	32 0 0	44 0 0
Coolnaboy,	507 1 29	89	87	33	28	61	12	14	12	.	.	12	309 0 0	414 5 0
Coonaun,	158 1 27	24	26	13	8	21	3	6	5	.	.	5	113 0 0	162 15 0
Cranurue,	123 1 13	73	77	22	24	46	14	16	11	.	.	11	55 0 0	77 10 0
Edermine,	99 2 2	13	15	6	11	17	4	6	4	.	.	4	127 0 0	139 10 0
Garrynisk,	146 0 3	64	43	20	17	37	10	6	6	.	.	6	83 0 0	113 5 0
Glebe,	33 0 29	5	4	3	2	5	2	2	2	.	.	2	40 10 0	48 0 0
Glantegge,	71 3 22	12	10	7	5	12	2	2	1	.	.	1	34 10 0	46 0 0
Jamestown,	294 1 11	92	76	29	34	63	13	10	10	.	.	10	196 10 0	223 15 0
Monroe,	266 1 10	81	49	20	21	41	13	10	9	1	.	10	127 0 0	157 10 0
Mullann,	75 2 34	60	30	6	9	15	10	7	4	.	.	4	39 5 0	52 5 0
Mullmagare, or Oilgate	101 2 28	26	17	13	8	21	6	6	4	.	.	4	90 5 0	105 5 0
Rivertew,	100 0 33	10	19	7	7	14	2	3	2	.	.	2	69 0 0	91 10 0
Reper-town,	100 3 5	9	23	4	7	11	1	3	2	.	.	2	53 10 0	71 0 0
Ryane,	255 2 29	47	46	25	17	42	7	6	6	.	.	6	152 0 0	202 15 0
Scurlockstown,	139 0 29	78	84	31	20	51	14	21	14	.	.	14	78 10 0	104 0 0
Theoil,	24 0 25	3	10	.	.	.	1	2	.	.	.	.	15 10 0	31 15 0
Tiocoon,	218 0 39	36	26	18	10	28	4	4	4	.	.	4	121 10 0	160 0 0
Tomlane,	180 3 37	60	33	17	17	34	10	5	4	.	.	4	98 10 0	140 0 0
	4,130 2 23	1,219	1,033	427	414	841	212	197	170	3	.	173	2,102 10 0	3,187 15 0
Oilgate T.,	.	115	129	59	56	115	25	35	31	1	.	32	.	.
Total,	4,130 2 23	1,334	1,162	486	470	956	237	232	201	4	.	205	2,102 10 0	3,187 15 0
Kilcavan P., part of:														
Cronellard,	121 3 6	26	34	18	10	28	4	5	5	.	.	5	52 5 0	54 10 0
Kildermot,	223 2 1	61	44	9	8	17	11	8	3	.	.	3	87 12 6	99 15 0
Tarahill,	296 2 17	271	117	72	71	143	52	25	27	.	.	27	66 2 6	66 5 0
Total, (e)	641 3 24	358	195	99	89	188	67	38	35	.	.	35	206 0 0	220 10 0
Kilcormick P., part of:														
Ballincash, Lower,	302 0 23	92	143	34	51	85	16	26	14	1	.	15	145 10 0	179 10 0
Ballincash, Upper,	486 2 39	186	74	42	47	89	31	15	16	1	.	17	162 10 0	210 15 0
Ballinroad,	427 3 6	151	149	58	71	129	29	20	23	.	.	23	115 0 0	155 0 0
Cloudaw,	315 0 35	65	37	13	11	24	10	7	5	1	.	6	146 0 0	182 0 0
Drumagh,	568 3 0	173	47	16	27	43	36	11	9	.	.	9	246 0 0	212 5 0
Garryduff,	321 1 0	44	35	24	15	39	7	5	4	.	.	4	163 0 0	198 10 0
Glennagark,	260 3 28	42	34	13	12	25	6	6	6	.	.	6	66 10 0	73 0 0
Glenranny,	374 0 23	52	36	20	31	51	15	15	8	.	.	8	201 5 0	212 15 0
Grange,	322 3 12	28	24	12	12	24	5	4	4	.	.	4	152 0 0	186 0 0
Kilcommib,	435 2 18	151	134	53	48	101	30	20	18	.	.	18	220 10 0	239 0 0
Kilcormick,	369 1 16	94	78	24	34	58	15	12	9	.	.	9	174 10 0	211 0 0
Monawilling, Lower,	254 3 24	67	45	19	19	38	14	7	6	.	.	6	72 10 0	82 5 0
Monawilling, Upper,	223 2 15	40	25	7	4	11	6	4	2	1	.	3	56 0 0	58 15 0
Oulartwick Beg,	112 3 32	41	37	18	16	34	7	8	7	.	.	7	62 0 0	71 0 0
Oulartwick More,	210 2 32	25	28	11	9	20	5	8	2	.	.	2	87 0 0	100 0 0
Raheenduff,	396 2 23	117	76	32	22	54	18	13	10	.	.	10	219 0 0	232 10 0
Scallagh,	129 2 22	26	30	8	9	17	5	5	3	1	.	4	31 0 0	29 19 0
Tiknock,	277 2 4	139	120	46	39	85	27	30	21	.	.	21	73 0 0	90 16 0
Total, (f)	5,810 3 1	1,573	1,212	450	477	927	282	220	167	5	.	172	2,414 5 0	2,812 0 0

(d) The remainder of the parish of Donaghmore is in the barony of Gorey; the entire parish contains 1,382 persons.
(e) The remainder of the parish of Kilcavan is in the barony of Gorey; the entire parish contains 1,864 persons.
(f) The remainder of the parish of Kilcormick is in the barony of Gorey; the entire parish contains 1,708 persons.

Pnnted image digitised by the University of Southampton Library Digitisation Unit

WEXFORD.

Parishes, Townlands, and Towns.	Area.	Population: In 1841. Persons.	Population: In 1851. Persons.	Population: In 1861. Males.	Population: In 1861. Females.	Population: In 1861. Total.	Houses: In 1841. Number.	Houses: In 1851. Number.	Houses: In 1861. Inhabited	Houses: In 1861. Uninhabited.	Houses: In 1861. Building.	Houses: In 1861. Total	Valuation: Poor Law Valuation in 1851.	Valuation: General Valuation in 1861.
	A. R. P.												£ s. d.	£ s. d.
KILLENAGH P.:														
Arragorteen,	216 1 34	24	23	8	9	17	3	3	2	.	.	2	118 17 6	149 5 0
Ballinahorna,	153 0 36	22	18	7	7	14	3	2	2	.	.	2	77 12 6	93 10 0
Ballywalter,	160 0 25	11	16	3	3	6	2	3	2	.	.	2	102 10 0	120 0 0
Ballywalter Beg,	249 3 27	65	60	17	24	41	11	11	9	.	.	8	117 2 6	140 5 0
Ballywalter More,	319 1 4	62	34	20	17	37	11	7	7	.	.	7	175 7 8	213 0 0
Borehovel,	104 2 26	33	22	8	11	19	3	7	3	.	.	3	38 0 0	48 15 0
Brickpark,	40 1 4	30	14	8	10	18	0	3	4	.	.	4	26 5 0	30 0 0
Cooleok Beg,	145 1 36	37	21	3	6	9	7	3	2	1	.	3	95 0 0	100 5 0
Cooleok More,	369 1 37	39	53	23	33	58	15	10	10	.	.	10	169 5 0	203 15 0
Garnakill,	87 0 27	23	21	7	6	13	4	3	3	.	.	3	36 5 0	45 15 0
Killenagh,	36 1 35	106	.	.	.	.	22	.	.	.	.	.	37 12 0	39 0 0
Parknashoge,	199 2 19	39	6	9	9	18	6	2	4	.	.	4	86 5 0	100 0 0
Raheen,	284 3 15	28	23	12	18	30	5	4	4	1	.	5	150 0 0	207 5 0
Raheen Beg,	133 2 0	35	16	9	6	15	3	3	3	.	.	3	72 15 0	102 10 0
Raheen Moor,	244 2 30	23	34	10	7	17	4	5	3	.	.	3	108 0 0	86 0 0
Raheen More,	169 2 9	56	15	7	7	14	10	2	2	.	.	2	74 10 0	129 15 0
Raheenpark,	135 2 13	6	24	11	11	22	2	5	4	.	.	4	71 10 0	86 5 0
Tomduff,	179 3 35	43	31	14	11	25	7	5	5	.	.	5	110 10 0	135 15 0
	3,232 1 12	736	431	176	195	371	130	78	69	2	.	71	1,657 7 6	2,020 0 0
Killenagh T.,	.	.	155	59	61	120	.	29	26	.	.	26	.	.
Total,	3,232 1 12	736	586	235	256	491	130	107	95	2	.	97	1,657 7 8	2,020 0 0
KILLILA P.:														
Ballynaclash,	102 1 36	11	8	3	4	7	1	1	1	.	.	1	65 10 0	87 15 0
Ballynaglogh,	68 3 10	12	9	4	10	14	2	2	3	1	.	4	89 5 0	110 10 0
Ballynagore,	191 3 34	51	69	22	31	53	8	9	9	.	.	9	109 0 0	150 0 0
Ballynellard,	50 1 13	17	20	10	8	18	3	3	3	.	.	3	32 10 0	43 15 0
Castletalbot,	183 0 8	3	6	3	2	5	1	1	1	.	.	1	110 0 0	149 0 0
Crosshne,	291 0 23	118	90	42	41	83	23	22	10	.	.	19	175 5 0	219 15 0
Glebe,	31 3 1	29	18	8	9	17	3	4	3	.	.	3	22 10 0	28 10 0
Inch,	770 3 25	255	231	102	119	221	41	43	42	.	.	42	444 10 0	567 10 0
Rieak,	120 2 4	34	46	12	13	25	6	8	6	.	.	6	55 10 0	75 15 0
	1,810 3 34	525	497	206	237	443	93	93	87	1	.	88	1,107 0 0	1,432 10 0
Blackwater T., part of, (g)	.	245	203	54	75	129	51	48	31	1	.	32	.	.
Total,	1,810 3 34	770	700	260	312	572	144	141	118	2	.	120	1,107 0 0	1,432 10 0
KILLINCOOLY P.:														
Ballydubey,	210 2 27	48	41	12	15	27	8	8	7	.	.	7	104 7 6	108 10 0
Ballygortin,	102 1 34	40	31	13	15	28	8	6	6	.	.	8	108 10 0	123 15 0
Ballylurkin,	164 1 30	30	18	8	12	20	5	4	4	.	.	4	89 15 0	109 15 0
Ballymacsimon,	241 1 12	97	96	28	34	62	18	20	16	.	.	16	109 10 0	141 13 0
Ballymurragh,	66 1 36	22	13	3	4	7	2	2	1	.	.	1	44 0 0	46 15 0
Ballynahask,	210 1 32	99	81	34	28	62	15	14	12	.	.	12	109 5 0	139 15 0
Ballynahown,	145 0 27	41	37	20	21	41	5	5	5	.	.	5	113 10 0	124 0 0
Ballynamona,	200 2 16	87	79	34	26	60	15	14	14	.	.	14	69 5 0	90 0 0
Ballyrahin,	192 2 1	27	23	12	10	22	3	2	2	.	.	2	140 12 6	186 0 0
Bornacourtin,	69 2 17	34	41	12	23	35	6	8	7	.	.	7	46 10 0	60 15 0
Coolree,	334 2 21	79	97	32	41	73	18	15	17	.	.	17	163 0 0	176 5 0
Cosher,	47 3 4	9	7	1	2	3	2	1	1	.	.	1	44 17 6	46 15 0
Funshoge,	114 2 8	50	32	13	12	25	4	4	4	.	.	4	73 7 8	84 5 0
Killincooly Beg,	275 3 39	88	71	30	41	71	15	14	11	.	.	11	147 0 0	174 5 0
Killincooly More,	315 3 25	141	105	35	42	77	28	22	14	.	.	14	164 0 0	193 10 0
Kilnamuttaun,	160 1 31	20	26	9	9	18	4	4	3	.	.	3	74 10 0	92 10 0
Knockadilly,	30 1 19	7	10	3	5	8	1	1	1	.	.	1	58 7 6	73 5 0
Ruaanmore,	258 2 27	54	50	15	16	31	11	9	8	.	.	6	151 7 6	178 10 0
Tinnaberna,	163 0 15	74	84	34	36	70	15	14	14	.	1	15	57 10 0	75 0 0
Tinteskin,	128 2 28	62	39	14	21	35	14	8	8	.	.	8	93 7 6	108 5 0
Tomgarrow,	247 1 2	73	78	23	21	44	11	13	7	.	.	7	183 10 0	211 15 0
Wells,	380 3 38	23	30	14	18	32	4	6	5	.	.	5	348 15 0	340 0 0
Wellskill,	238 2 9	13	8	4	6	10	2	1	1	.	.	1	162 0 0	178 0 0
	4,430 2 20	1,224	1,097	403	458	861	213	193	166	.	1	167	2,652 17 8	3,064 8 0
Ford T., part of, (h)	.	69	34	36	39	75	21	18	16	.	.	16	.	.
Total,	4,430 2 20	1,293	1,191	439	497	936	234	211	182	.	1	183	2,652 17 6	3,064 8 0

(g) The remainder of the town of Blackwater is in the parish of Ballyvaldon; the entire town contains 230 persons.
(h) The remainder of the town of Ford is in the parish of Kilmuckridge; the entire town contains 200 persons.

Printed image digitised by the University of Southampton Library Digitisation Unit

COUNTY OF

Parishes, Townlands, and Towns.	Area.	Population: In 1841. Persons.	Population: In 1851. Persons.	Population: In 1861. Males.	Population: In 1861. Females.	Population: In 1861. Total.	Houses: In 1841. Number.	Houses: In 1851. Number.	Houses: In 1861. Inhabited	Houses: In 1861. Uninhabited	Houses: In 1861. Building.	Houses: In 1861. Total.	Valuation: Poor Law Valuation in 1861.	Valuation: General Valuation in 1861.
	A. R. P.												£ s. d.	£ s. d.
Killisk P.:														
Aughmore,	111 2 12	33	29	12	11	23	6	5	4	.	.	4	57 0 0	75 0 0
Ballintaggart,	148 0 5	36	31	22	19	41	6	6	7	.	.	7	80 0 0	106 15 0
Ballyhoun,	168 2 30	79	59	22	27	49	18	13	11	.	.	11	89 10 0	111 5 0
Ballybeg, Great,	226 1 26	93	75	24	21	45	22	15	10	.	.	10	112 16 0	147 10 0
Ballybeg, Small,	199 2 36	109	116	26	25	51	19	19	10	.	.	10	86 10 0	100 10 0
Ballyfarnage,	226 0 2	122	89	25	36	61	24	17	15	.	.	15	128 0 0	153 0 0
Ballylucas,	291 3 14	96	72	28	30	58	13	13	12	.	.	12	146 10 0	206 15 0
Ballymacoonoge,	196 2 13	50	38	15	12	27	8	6	5	.	.	5	91 10 0	118 5 0
Ballynamonabeg,	155 2 5	46	35	21	23	44	6	8	7	.	.	7	67 0 0	85 10 0
Curclogh,	304 2 32	105	76	33	42	75	19	15	15	.	.	15	160 0 0	103 10 0
Garryntinodagh,	133 2 39	71	60	22	25	47	14	12	10	.	.	10	56 10 0	66 10 0
Glebe,	33 1 4	3	3	2	1	3	1	1	1	.	.	1	10 10 0	26 0 0
Glentire,	116 3 22	31	15	4	4	8	6	3	3	.	.	3	43 0 0	53 0 0
Killisk,	767 0 30	232	161	72	70	142	44	30	31	1	.	32	371 0 0	493 0 0
Knocknavey,	246 0 33	51	55	17	18	35	6	7	7	.	.	7	96 10 0	124 15 0
Monroe,	155 0 6	26	25	14	16	30	6	5	6	1	.	7	66 10 0	93 0 0
Tinraheen,	486 2 16	76	59	30	30	60	12	10	9	.	.	9	329 10 0	367 15 0
Teherbag,	49 2 0	5	5	2	1	3	1	1	1	.	.	1	25 10 0	27 0 0
Total,	4,037 2 5	1,266	985	393	405	802	235	195	164	2	.	166	2,035 10 0	2,541 0 0
Kilmakilloge P., part of:														
Ballykale,	268 0 34	85	68	29	17	46	13	9	5	2	.	7	138 12 6	146 15 0
Ballyscartin,	314 1 14	92	42	19	18	38	15	11	9	.	.	9	134 17 6	149 0 6
Banogehill,	197 2 4	197	83	14	12	26	34	8	4	.	.	4	79 5 0	96 10 0
Carriganeagh,	197 3 27	33	27	15	15	30	11	5	4	1	.	5	109 12 6	113 15 0
Coolnahinch,	165 2 11	35	30	7	13	20	6	7	4	1	.	5	120 6 0	136 10 0
Cooltaveagh,	226 0 39	80	59	21	28	49	6	11	7	.	.	7	124 7 6	146 10 0
Knockduff,	66 1 5	11	11	7	3	10	1	2	2	.	.	2	66 0 0	86 5 0
Mill Lands,	137 2 26	46	36	11	15	26	9	13	5	2	.	7	217 17 6	263 17 0
Raheenagurren, East,	157 2 18	63	30	10	9	19	10	5	4	.	.	4	102 8 0	197 0 0
Raheenagurren, West,	248 1 7	61	38	15	16	31	8	5	5	.	.	5	137 12 0	122 15 0
	2,069 2 25	703	374	148	147	295	113	74	49	6	.	55	1,230 12 6	1,449 17 0
Gorey T., part of, (i)	.	142	46	5	7	12	28	12	5	1	.	6	.	.
Total, (j)	2,069 2 25	845	420	153	154	307	141	86	54	7	.	61	1,230 12 0	1,440 17 0
Kilmallock P.:														
Ballina, Lower,	342 0 25	77	54	18	27	45	15	10	8	.	.	8	158 5 0	241 0 0
Ballina, Upper,	214 2 0	150	131	31	39	62	34	28	17	.	.	17	100 15 0	135 0 0
Ballinkeel,	377 3 25	48	60	27	26	53	7	9	8	1	.	9	350 0 0	403 0 0
Ballykelly,	370 3 9	145	128	44	51	95	26	25	19	1	.	20	205 5 0	293 10 0
Ballylucas,	345 3 1	113	86	23	26	49	19	18	11	.	.	11	168 5 0	243 15 0
Ballymurn, Lower,	181 3 31	75	43	27	29	56	9	8	11	3	.	14	110 0 0	160 10 0
Ballymurn, Upper,	198 0 20	63	30	16	21	37	11	13	6	1	.	7	119 10 0	160 15 0
Ballynabrigadane,	214 2 7	54	47	14	16	30	8	6	5	.	.	5	125 10 0	181 0 0
Ballysilla,	335 1 11	215	198	55	59	114	30	36	27	1	.	28	189 0 0	222 5 0
Clonnasheogue,	163 0 19	59	57	14	10	30	10	9	5	.	.	5	84 0 0	110 15 6
Coole,	133 2 20	25	16	5	6	11	3	3	2	.	.	2	79 0 0	86 10 0
Garryvarren,	370 0 20	130	102	44	41	85	25	24	18	.	.	18	234 0 0	303 5 0
Island,	38 3 9	.	.	.	.	.	.	.	.	.	.	.	24 0 0	35 0 0
Kilmallock,	434 0 12	149	91	25	31	56	23	17	15	.	.	15	277 10 0	376 0 0
Lacken,	309 3 7	96	87	30	32	62	17	10	11	.	.	11	179 10 0	244 10 0
Mullaghdarrig,	63 1 3	10	9	5	3	6	1	1	1	.	.	1	35 0 0	40 0 0
Total,	4,093 3 28	1,408	1,194	370	415	793	247	223	164	7	.	171	2,439 10 0	3,227 15 0
Kilmuckridge P.:														
Balbolew,	205 2 37	153	74	35	47	82	32	16	17	.	.	17	114 0 0	129 10 0
Ballyadam,	431 1 1	186	128	37	41	78	31	21	18	2	.	20	263 15 0	382 10 0
Ballygarran,	221 2 1	48	61	31	31	62	10	13	9	.	.	9	151 15 0	191 10 0
Ballyhubbock,	156 0 22	51	64	16	14	30	8	9	5	.	.	5	123 12 6	118 0 0
Ballynure,	175 0 0	48	46	19	20	39	8	10	9	.	.	9	103 17 6	116 10 0
Ballyteige,	117 3 30	19	14	9	7	16	2	2	2	.	.	2	55 0 0	67 0 0
Ballyvadden,	219 2 23	76	66	22	19	41	15	11	8	.	.	8	151 0 0	162 5 0
Castleannesley,	266 0 35	146	96	35	36	69	27	19	12	.	.	12	168 5 0	198 5 0
Creamore,	118 2 17	9	7	.	.	.	2	1	.	1	.	1	79 17 6	99 0 0
Doghlona,	146 3 5	26	30	15	12	27	5	4	4	.	.	4	96 0 0	96 10 0
Dundram,	273 0 13	87	59	27	25	52	14	14	13	.	.	13	126 17 6	148 15 0
Island,	123 2 18	10	6	.	2	2	1	1	1	.	.	1	79 0 0	86 10 0
Kilmuckridge,	291 3 36	124	118	31	36	67	26	24	10	5	.	21	196 0 0	250 5 0

(i) The remainder of the town of Gorey is in the parish of Kilmakilloge, barony of Gorey; the entire town contains 2,073 persons.
(j) The remainder of the parish of Kilmakilloge is in the barony of Gorey; the entire parish, including the inmates of Public Institutions, contains 3,629 persons.

Printed image digitised by the University of Southampton Library Digitisation Unit

WEXFORD.

Parishes, Townlands, and Towns.	Area.	Population: In 1841. Persons.	Population: In 1851. Persons.	Population: In 1861. Males.	Population: In 1861. Females.	Population: In 1861. Total.	Houses: In 1841. Number	Houses: In 1851. Number.	Houses: In 1861. Inhabited.	Houses: In 1861. Uninhabited.	Houses: In 1861. Building.	Houses: In 1861. Total.	Valuation: Poor Law Valuation in 1851.	Valuation: General Valuation in 1861.
	A. R. P.												£ s. d.	£ s. d.
KILMUCKRIDGE P.—*con.*														
Litter Beg,	124 0 8	21	8	11	10	21	4	1	3	.	.	3	127 7 6	131 15 0
Litter More,	122 3 24	35	29	15	12	27	8	0	5	3	.	8	90 3 0	102 5 0
Morriscastle,	246 0 26	95	91	29	31	60	17	17	11	.	.	11	155 11 6	176 15 0
Newtown,	205 2 31	84	43	24	21	45	15	8	8	.	.	0	127 7 6	145 0 0
Tinnacree,	233 3 21	34	27	16	8	24	4	4	4	.	.	4	112 2 6	133 0 0
Upton	219 2 19	92	63	28	34	62	17	13	12	.	.	12	215 12 0	213 15 0
	3,898 3 11	1,344	1,029	398	406	804	246	199	157	11	.	168	2,537 4 6	2,651 0 0
Ford T, part of, (*k*)	.	258	236	57	68	125	58	42	31	.	.	31	.	.
Total,	3,898 3 11	1,602	1,265	455	474	929	304	241	188	11	.	199	2,537 4 6	2,651 0 0
KILNAMANAGH P.:														
Ballinvack,	118 0 22	44	34	8	8	6	7	4	1	.	.	1	88 5 0	103 5 0
Ballinvally,	61 0 5	9	8	4	4	8	1	1	1	.	.	1	23 10 0	39 0 0
Ballyduffbeg,	87 3 0	24	8	5	2	7	3	1	1	.	.	1	50 15 0	63 10 0
Ballysdmond,	41 0 37	172	181	52	62	114	34	22	22	1	.	23	45 2 0	62 10 0
Ballymurragh,	72 3 23	9	12	6	5	11	2	2	2	.	.	2	48 0 0	58 19 0
Ballynahown,	172 1 22	32	32	15	7	22	6	5	3	.	.	3	131 10 0	157 15 0
Ballynamire,	53 2 8	13	14	3	4	7	3	2	1	.	.	1	32 10 0	87 0 0
Ballyres,	100 3 17	63	42	19	21	40	10	6	6	.	.	6	126 10 0	139 15 0
Ballyshane,	59 1 25	3	8	6	4	10	1	1	1	.	.	1	38 15 0	46 10 0
Coolharbour,	123 3 38	23	13	8	5	13	5	2	2	.	.	2	74 7 8	89 0 0
Crane,	184 3 20	49	42	13	23	36	11	4	4	.	.	4	127 10 0	145 10 0
Greenhall,	86 2 5	12	10	2	2	4	2	2	1	.	.	1	55 17 6	61 10 0
Kilpatrick,	233 2 0	42	34	10	18	36	5	8	4	.	.	4	141 15 0	192 15 0
Kilnamanagh, Lower,	200 1 26	57	55	19	20	39	7	9	8	.	.	8	151 0 0	158 15 0
Kilnamanagh, Upper,	313 3 15	89	47	23	19	42	16	11	7	2	.	9	132 2 6	126 5 0
Knockskamolin,	141 0 19	52	32	6	11	17	8	6	3	.	.	3	75 10 0	73 0 0
Magmore,	31 3 17	15	7	.	.	.	3	2	.	.	.	.	16 7 6	23 10 0
Raheennaskeagh, Lr.,	259 0 23	70	26	10	10	26	10	8	6	.	.	6	133 5 0	167 15 0
Raheennaskeagh, Up.,	166 8 8	71	55	24	21	45	12	11	10	.	.	10	84 15 0	92 5 0
Tomgarrow,	45 0 26	13	6	10	12	22	2	1	4	.	.	4	31 7 6	35 10 0
Wells,	87 0 25	.	.	4	3	7	.	.	1	1	.	2	30 12 6	30 0 0
	2,678 2 21	870	616	250	264	514	146	103	88	4	.	92	1,644 7 0	1,903 10 0
Oulart *Fever Hospital*,	.	.	20	.	.	.	.	1	.	.	.	.	.	.
Total,	2,678 2 21	870	636	250	264	514	148	104	88	4	.	92	1,644 7 0	1,903 10 0
KILTENNELL P.:														
Ballinacarrig,	234 3 5	51	35	16	11	27	11	7	7	.	.	7	151 12 6	174 5 0
Ballyconclone,	337 3 12	105	80	29	24	53	12	10	8	.	.	8	155 16 0	179 15 0
Ballymoney, Lower,	236 1 29	76	83	29	28	57	14	15	9	.	.	9	142 12 6	165 0 0
Ballymoney, Upper,	185 0 27	39	20	28	36	64	6	3	10	.	.	10	113 0 0	114 10 0
Banoge,	510 2 35	45	55	30	36	66	7	7	7	.	.	7	153 15 6	180 15 0
Courtown,	295 0 30	46	78	23	20	43	11	17	9	.	.	9	249 15 0	300 0 0
Duffcarrick,	81 1 4	4	7	3	1	4	1	1	1	.	.	1	41 2 6	51 5 0
Glannaglogh,	122 3 14	29	14	8	11	19	5	3	3	.	.	3	74 12 6	89 10 0
Kilbride,	204 2 21	79	50	15	16	31	9	9	7	.	.	7	109 7 6	130 0 0
Kildermot,	410 2 7	110	97	33	20	61	16	16	12	.	.	12	200 12 6	235 15 0
Kiltennell,	170 1 26	13	11	2	2	4	2	2	1	.	.	1	78 12 6	97 0 0
Mountalexander,	299 1 12	140	87	39	38	77	19	15	14	.	.	14	142 2 0	149 10 0
Mucklow,	151 2 23	22	.	.	.	.	3	.	.	.	.	.	64 7 0	70 10 0
Prospect,	342 2 0	99	56	16	14	30	15	7	5	.	.	5	180 5 0	200 0 0
Seafield,	126 1 10	34	14	3	2	5	3	1	2	.	.	2	103 7 6	111 15 0
Tara Hill,	152 0 31	273	237	92	88	100	50	46	43	.	.	43	64 5 0	66 18 0
Tomsilla, Lower,	213 3 14	58	45	20	19	39	8	7	8	.	.	8	80 17 0	101 5 0
Tomsilla, Upper,	250 0 39	56	20	11	10	21	7	6	4	.	.	4	104 0 0	113 10 0
Total,	4,125 3 19	1,279	994	397	384	781	200	172	150	.	.	150	2,221 4 8	2,539 3 0
KILTRISK P., part of: (*l*)														
Ballinvunnia,	41 0 13	18	26	7	6	13	3	3	2	.	.	2	25 2 5	24 0 0
MEELNAGH P.:														
Ballingowan,	36 0 12	32	35	13	11	24	5	6	5	.	.	5	37 10 0	45 5 0
Ballyduff,	37 1 12	31	26	6	9	15	5	6	4	.	.	4	51 12 6	52 15 0
Ballyhubbock,	20 1 39	6	5	3	4	7	1	1	1	.	.	1	14 0 0	17 10 0
Ballyhigh,	39 3 29	.	.	.	.	.	.	.	.	.	.	.	57 5 0	68 10 0
Ballynahask,	36 1 35	6	11	.	1	1	2	2	1	.	.	1	15 0 0	19 0 0

(*k*) The remainder of the town of Ford is in the parish of Killincooly; the entire town contains 200 persons.
(*l*) The remainder of the parish of Kiltrisk is in the barony of Gorey; the entire parish contains 507 persons.

Printed image digitised by the University of Southampton Library Digitisation Unit

Parishes, Townlands, and Towns.	Area.	Population: In 1841. Persons.	Population: In 1851. Persons.	Population: In 1861. Males.	Population: In 1861. Females.	Population: In 1861. Total.	Houses: In 1841. Number.	Houses: In 1851. Number.	Houses: In 1861. Inhabited.	Houses: In 1861. Uninhabited.	Houses: In 1861. Building.	Houses: In 1861. Total.	Valuation: Poor Law Valuation in 1851.	Valuation: General Valuation in 1861.
	A. R. P.												£ s. d.	£ s. d.
Meelnagh P.—*con.*														
Ballyscough,	111 0 28	19	10	2	2	4	3	2	1	.	.	1	72 5 0	36 5 0
Ballytarsna,	492 3 10	169	100	57	64	121	28	21	18	.	.	18	235 0 0	292 5 0
Ballytarsna, Little,	79 0 37	31	10	4	7	11	7	2	2	.	.	2	45 10 0	51 5 0
Bolaboy Beg,	26 0 6	22	13	.	.	.	5	1	.	.	.	.	15 0 0	17 5 0
Bolaboy More,	369 2 15	93	93	37	28	65	18	17	15	.	.	15	149 5 0	170 10 0
Creemore,	145 0 10	8	5	12	5	17	2	1	2	.	.	2	102 5 0	118 0 6
Garra,	110 0 15	19	24	17	16	33	4	4	6	.	.	6	56 10 0	60 15 0
Garraun,	275 0 18	92	75	34	33	67	19	14	12	.	.	12	136 15 0	171 10 0
Garrybran,	244 1 5	60	44	11	12	23	8	8	4	.	.	4	130 15 0	148 5 6
Glebe,	48 0 33	6	6	4	6	10	8	1	2	.	.	2	28 10 0	29 15 0
Island,	197 0 36	10	14	11	9	20	1	1	1	.	.	1	115 5 0	132 0 0
Killagowan,	274 1 4	88	57	23	18	41	13	10	8	1	.	9	184 2 6	213 5 0
Kilnew,	194 2 0	53	49	17	27	44	12	9	10	1	.	11	101 0 0	126 5 0
Kyle,	296 3 33	113	108	33	33	66	23	22	13	2	.	15	148 15 0	193 0 0
Kyle, Little,	122 0 6	23	26	11	17	28	5	4	4	.	.	4	63 15 0	79 0 0
Lowlough,	53 1 35	18	8	3	5	8	3	2	1	.	.	1	25 0 0	27 15 0
Meelnagh,	11 1 16	9	26	3	5	8	3	6	3	.	.	3	6 10 0	10 10 0
Moneybee,	210 1 2	43	25	7	7	14	6	5	3	.	.	3	122 2 6	166 0 0
Oulart,	404 0 37	.	236	74	68	142	.	48	34	.	.	34	164 10 0	209 5 6
Toberionina,	270 3 36	107	74	35	30	65	22	15	14	.	.	14	137 15 0	170 15 0
	4,189 0 27	1,059	1,084	417	417	834	198	208	164	4	.	168	2,215 17 6	2,691 10 0
Oulart T., (*m*)	.	283	.	.	.	.	53	.	.	.	.	.	.	.
Total,	4,189 0 27	1,342	1,084	417	417	834	251	208	164	4	.	168	2,215 17 6	2,691 10 0
Monamolin P., part of:														
Ballyedmond,	143 1 9	31	18	9	6	15	5	3	4	.	.	4	94 15 0	114 0 0
Barmona,	195 1 39	57	35	17	21	38	7	7	6	1	.	7	108 7 6	117 5 0
Barraglan,	312 2 17	107	86	20	23	43	21	12	9	.	.	9	135 0 0	147 5 6
Clone, East,	291 1 13	84	134	24	26	50	14	25	9	.	.	9	163 15 6	204 0 0
Clone, West,	424 0 4	153	68	78	80	158	23	15	32	.	.	32	101 14 6	257 0 0
Courthallyedmond,	312 3 21	71	54	13	17	30	13	9	4	.	.	4	246 0 0	260 10 0
Garrydaniel,	426 0 19	167	131	52	57	169	30	23	18	.	.	18	166 7 6	210 5 0
Glebe,	43 1 24	36	7	6	10	16	9	1	1	.	.	1	42 5 0	44 0 6
Legnaglogh,	205 1 7	69	60	23	23	46	11	11	9	.	.	9	103 19 2	118 0 0
Raheendarrig,	367 2 8	63	48	13	16	29	12	10	5	.	.	5	182 7 6	234 0 0
	2,716 0 1	813	641	255	279	534	150	116	97	1	.	98	1,419 11 8	1,714 5 0
Monamolin T.,	.	.	136	49	62	111	.	27	25	3	.	28	.	.
Total, (*n*)	2,716 0 1	813	779	304	341	645	150	143	122	4	.	126	1,119 11 8	1,714 5 0
Skreen P., part of:														
Ballina,	25 2 18	5	4	4	4	8	1	1	1	.	.	1	12 15 0	12 15 0
Ballinrooam,	227 0 32	70	68	26	20	54	13	11	11	.	.	11	126 0 0	132 0 0
Ballyhenge,	248 2 22	72	81	22	28	50	13	10	10	1	.	11	148 15 0	171 6 0
Ballylemin,	69 3 38	25	21	10	10	20	4	5	5	.	.	5	34 15 0	32 10 0
Ballymore,	231 0 17	57	43	15	11	26	9	9	6	.	.	0	176 10 0	197 5 0
Glebe,	33 2 33	26	25	4	5	9	4	4	2	.	.	2	16 15 0	17 5 0
Total, (*o*)	836 1 1	235	242	81	86	167	44	46	35	1	.	36	517 10 0	559 1 0
St. Margaret's P., part of: (*p*)														
Ballinesker,	142 3 29	79	60	29	36	65	15	17	11	1	.	12	118 10 0	126 15 0
St. Nicholas' P.:														
Behopland,	60 0 30	13	19	5	7	12	2	2	2	.	.	2	31 0 0	97 10 0
Garryhebbock,	210 0 38	58	26	12	15	27	0	7	7	.	.	7	104 10 0	128 10 0
Garrylough, Lower,	394 3 9	87	45	23	34	62	12	13	11	.	.	11	249 10 0	291 5 0
Garrylough, Upper,	126 3 27	54	57	21	32	53	10	11	12	.	.	12	66 10 0	85 10 0
Glebe,	5 0 26	.	.	.	.	.	.	.	.	.	.	.	3 0 0	3 10 0
Killelan,	274 0 35	65	47	20	21	41	11	11	9	.	.	9	139 0 0	171 5 0
Turkyle,	142 0 13	59	44	18	17	35	8	7	8	.	.	6	76 10 0	97 15 0
Total,	1,213 2 18	316	240	104	126	230	52	51	47	.	.	47	640 0 0	815 5 0
Templeshannon P., part of:														
Aughnagalley,	170 3 24	87	32	17	12	29	7	5	5	.	.	5	121 0 0	145 15 0
Brownsweed,	519 0 4	278	221	35	76	161	52	42	33	.	.	33	246 0 0	359 0 0
Clonhasten,	477 2 6	76	62	24	30	54	12	10	11	.	.	11	310 10 0	443 5 0
Coolgarrow,	404 2 21	144	126	45	48	93	27	25	21	.	.	21	179 0 0	195 5 0

(*m*) The village of Oulart does not now contain 20 houses; its present population has, therefore, merged into that of the townland of Oulart in which it is situated.
(*n*) The remainder of the parish of Monamolin is in the barony of Gorey; the entire parish contains 3,535 persons.
(*o*) The remainder of the parish of Skreen is in the barony of Shelmaliere, East; the entire parish contains 1,535 persons.
(*p*) The remainder of the parish of St. Margaret is in the barony of Shelmaliere, East; the entire parish contains 304 persons.

Printed image digitised by the University of Southampton Library Digitisation Unit

WEXFORD.

Parishes, Townlands, and Towns.	Area.	Population: In 1841. Persons.	Population: In 1851. Persons.	Population: In 1861. Males.	Population: In 1861. Females.	Population: In 1861. Total.	Houses: In 1841. Number.	Houses: In 1851. Number.	Houses: In 1861. Inhabited.	Houses: In 1861. Uninhabited.	Houses: In 1861. Building.	Houses: In 1861. Total.	Valuation: Poor Law Valuation in 1851. £ s. d.	Valuation: General Valuation in 1861. £ s. d.
TEMPLESHANNON P., part of—*continued.*	A. R. P.													
Crefoge,	261 0 7	51	39	16	22	38	8	7	7	.	.	7	152 10 0	201 0 0
Drumgold,	702 3 6	120	113	74	83	157	22	23	32	.	.	32	437 10 0	594 0 0
Killagoley,	304 2 34	132	27	26	19	45	27	12	6	1	.	7	229 0 0	432 10 0
Kilpierce,	267 2 27	113	109	18	13	36	21	17	7	.	.	7	130 10 0	164 10 0
Salville, or Motalbeg,	140 0 25	20	29	9	18	27	4	6	5	.	.	5	132 10 0	196 10 0
Templeshannon,	332 3 2	163	96	44	49	93	29	22	18	.	.	18	264 0 0	1,448 4 0
	3,601 0 36	1,154	854	358	375	733	209	169	145	1	.	146	2,222 10 0	4,199 19 0
Enniscorthy T., part of, (q)	.	1,897	1,817	703	846	1,549	384	371	281	3	.	284	1,194 0 0	.
Total, (r)	3,601 0 36	3,051	2,671	1,061	1,221	2,282	593	540	426	4	.	430	3,416 10 0	4,199 18 0

BARONY OF BANTRY.

ADAMSTOWN P.:														
Adamstown,	1,076 2 15	246	197	84	106	190	44	42	42	1	.	43	475 16 0	605 0 0
Ballagh,	705 2 28	200	168	56	81	137	40	34	26	.	.	26	211 16 0	300 10 0
Broscarrow,	505 2 12	154	139	43	53	96	31	29	22	.	.	22	165 0 0	177 15 0
Coonoge,	460 2 25	103	84	40	30	78	17	15	13	.	.	13	177 8 0	204 0 0
Kellystown,	917 3 16	193	179	64	61	125	34	33	28	.	.	28	332 8 0	368 5 0
Misterin,	543 2 2	91	84	35	37	72	15	15	14	.	.	14	241 14 0	246 0 0
Newtown,	345 0 25	125	129	50	58	108	25	29	22	.	.	22	96 0 0	124 5 0
Oldcourt,	719 3 35	188	174	63	71	134	37	32	22	.	.	22	253 4 0	314 15 0
Raheandiff,	044 0 12	175	159	48	61	109	26	27	24	.	.	24	217 14 4	276 5 0
Templenacroha,	849 1 32	213	212	96	115	211	36	33	33	.	.	33	381 12 0	398 10 0
Templeshelin,	790 2 10	171	159	58	52	110	31	27	24	1	.	25	387 0 0	375 0 0
Tomgarrow,	570 3 13	173	162	55	63	110	33	27	23	1	.	24	235 8 0	289 0 0
Total,	8,133 3 25	2,037	1,846	692	796	1,488	369	343	293	3	.	296	3,130 0 4	3,679 5 0
BALLYANNE P.:														
Ballintober,	385 2 24	88	97	42	41	83	11	10	11	.	1	12	258 0 0	243 10 0
Ballinvegga,	521 0 37	137	100	55	43	98	21	16	15	.	.	15	220 8 0	263 15 0
Ballyanne,	714 3 6	255	213	100	121	221	42	41	42	2	.	44	409 16 0	494 15 0
Ballymabanoge,	542 2 16	214	166	75	58	133	29	28	19	1	.	20	303 0 0	337 0 0
Berkeley,	374 0 25	19	20	35	33	68	2	3	11	.	.	11	222 8 0	270 15 0
Boherstooka,	169 0 39	47	26	10	9	19	11	5	3	.	1	4	72 0 0	72 5 0
Bolacahear,	174 2 19	39	48	20	22	42	5	5	5	.	.	5	59 12 0	94 0 0
Coolback,	204 3 17	53	57	25	25	50	8	8	7	.	.	7	166 16 0	151 10 0
Gobbinstown,	649 0 0	199	151	46	61	107	36	29	23	1	.	24	238 8 0	324 15 0
Mounthanover,	136 2 0	25	10	10	3	13	3	3	1	1	.	2	74 0 0	90 0 0
Ratlignroge,	494 1 10	120	112	39	43	82	20	21	18	3	.	19	185 16 0	245 10 0
Scark,	210 2 24	68	77	9	4	13	10	10	1	.	.	1	156 0 0	150 0 0
Total,	4,577 2 17	1,292	1,090	466	463	529	198	179	154	8	2	164	2,386 6 0	2,737 15 0
BALLYHOGE P., part of:														
Ballymorris,	272 3 32	75	50	20	23	43	16	12	9	.	.	9	94 10 0	89 0 0
Coolsfullaun,	219 3 39	29	47	22	26	48	5	9	7	.	.	7	63 15 0	79 5 0
Galbally,	805 1 11	151	124	56	51	107	27	23	20	3	.	23	271 0 0	356 15 0
Garranstackle,	640 2 0	100	63	43	36	86	17	14	15	.	.	13	268 10 0	310 10 0
Kereight,	840 2 30	200	154	63	60	123	35	26	22	.	.	22	298 10 0	327 10 0
Total, (s)	2,779 1 32	555	423	209	198	407	100	84	71	3	.	74	996 5 0	1,143 0 0
CARNAGH P.:														
Carnagh,	753 3 0	66	45	32	23	55	10	8	7	.	.	7	545 12 0	435 15 0
Cushenstown,	1,352 1 39	286	268	117	93	210	41	41	29	2	.	31	782 2 0	674 10 0
Total,	2,106 0 39	352	313	149	116	265	51	49	36	2	.	38	1,327 14 0	1,110 5 0
CHAPEL P.:														
Ballymackesy,	516 3 12	107	84	29	35	64	18	15	13	1	.	14	220 10 0	293 0 0
Chapel,	743 0 1	171	107	45	47	92	26	20	18	2	.	18	298 10 0	349 10 0
Clonroche,	773 0 2	181	181	45	46	91	31	30	17	3	.	20	402 0 0	502 0 0
Cooloe,	338 3 2	74	67	18	20	38	10	11	6	.	.	6	119 10 0	144 0 0
Raheen,	494 0 37	78	72	39	36	75	11	12	11	.	.	11	207 0 0	249 15 0
Tomfarney,	724 1 22	155	104	49	47	96	21	18	18	.	.	13	259 15 0	321 0 0
	3,580 9 36	766	595	225	231	456	117	106	76	6	.	82	1,507 5 0	1,859 5 0
Clonroche T.,	.	265	420	166	189	355	45	68	65	.	.	65	.	.
Total,	3,583 0 36	1,031	1,015	391	420	811	162	174	141	6	.	147	1,507 5 0	1,859 5 0

(q) The remainder of the town of Enniscorthy is in the parish of St. Mary, Enniscorthy, barony of Scarawalsh; the entire town contains 5,396 persons.
(r) The remainder of the parish of Templeshannon is in the barony of Scarawalsh; the entire parish contains 2,420 persons.
(s) The remainder of the parish of Ballyhoge is in the barony of Sholmaliere, West; the entire parish contains 771 persons.

Printed image digitised by the University of Southampton Library Digitisation Unit

COUNTY OF

Parishes, Townlands, and Towns.	Area.	Population: In 1841. Persons.	Population: In 1851. Persons.	Population: In 1861. Males.	Population: In 1861. Females.	Population: In 1861. Total.	Houses: In 1841. Number	Houses: In 1851. Number	Houses: In 1861. Inhabited.	Houses: In 1861. Uninhabited	Houses: In 1861. Building.	Houses: In 1861. Total	Valuation: Poor Law Valuation in 1851. £ s. d.	Valuation: General Valuation in 1861. £ s. d.
	A. R. P.													
CLONLEIGH P. :														
Ballygalvert,	1,200 1 5	504	408	157	170	327	87	77	69	1	.	61	465 0 0	582 5 0
Clonleigh,	991 1 30	211	131	45	42	87	34	26	14	1	.	15	330 16 0	399 15 0
Donard,	525 0 22	115	71	38	29	67	24	17	13	2	.	15	197 10 0	226 10 0
Total,	2,715 3 17	830	610	240	241	481	145	119	87	4	.	91	1,001 12 0	1,208 10 0
CLONMORE P., part of:														
Ballinavary,	660 3 11	170	155	60	71	131	33	27	33	1	.	24	226 0 0	345 5 0
Ballybrittas,	2 0 2	.	.	.	.	.	.	.	.	.	.	.	0 10 0	0 15 0
Ballybuckley,	227 2 26	64	65	23	28	51	12	13	9	1	.	10	100 0 0	116 0 0
Ballyeland,	491 1 11	188	134	32	29	61	28	21	12	.	.	12	173 10 0	224 5 0
Borrmount,	343 1 1	96	107	43	54	97	14	19	13	.	.	13	214 0 0	248 15 0
Bree,	493 2 13	304	196	44	60	104	60	44	25	4	.	29	140 15 0	201 0 0
Bridgetown,	41 1 30	27	25	3	2	5	3	3	1	.	.	1	18 10 0	23 5 0
Carrig,	189 0 39	42	33	19	14	33	4	1	4	.	.	4	63 0 0	74 5 0
Carrigmacoge,	27 3 32	7	10	7	5	12	1	1	1	.	.	1	11 10 0	13 0 0
Clough,	25 3 7	11	14	5	4	9	1	4	1	.	.	1	16 10 0	23 0 0
Clonmore,	315 1 23	95	91	32	41	73	16	13	13	.	.	13	166 0 0	213 10 0
Graane,	187 0 24	28	15	0	9	18	4	3	3	.	.	3	70 10 0	77 10 0
Dunaneere,	326 0 33	110	100	30	33	69	16	13	10	.	.	10	147 0 0	159 0 0
Garr,	116 2 3	35	37	14	10	24	3	8	3	.	.	3	77 10 0	88 10 0
Kilcarbry,	17 0 28	9	17	7	11	18	2	3	2	.	.	2	10 0 0	15 0 0
Knockaagross,	122 0 19	73	30	12	25	37	11	3	8	.	.	8	54 5 0	72 5 0
Loughgerald,	107 2 29	36	14	12	8	20	6	5	4	3	.	7	50 10 0	67 15 0
Park,	323 2 15	89	72	25	26	51	14	13	9	.	.	9	170 5 0	161 10 0
Sparrowsland,	84 1 16	9	10	7	8	15	2	2	2	.	.	2	23 10 0	29 15 0
Stonepark,	91 3 36	35	27	10	14	30	4	4	5	.	.	5	38 10 0	50 10 0
Walton,	596 2 31	20	28	23	17	40	2	4	7	.	.	7	355 10 0	450 10 0
Total, (t)	4,821 3 30	1,452	1,187	432	469	901	236	207	155	9	.	164	2,133 15 0	2,670 5 0
DOONGONEY P. :														
Cooloagree,	397 0 24	111	75	43	34	79	20	18	17	2	.	19	117 10 0	143 15 0
Dooncoasy,	684 0 15	125	106	25	30	55	18	15	10	.	.	10	289 5 0	331 5 0
Total,	1,081 0 35	236	181	70	64	134	38	33	27	2	.	29	406 15 0	475 0 0
KILCOWANMORE P. :														
Ballybrennan,	997 0 2	218	208	98	115	213	34	38	41	1	.	42	375 10 0	430 15 0
Ballybrittas,	382 3 12	56	55	25	25	50	10	9	9	.	.	9	128 5 0	161 0 0
Carrigunane,	159 3 36	24	8	6	5	11	3	2	2	.	.	2	55 0 0	75 15 0
Curraghnabela,	269 2 1	71	69	22	24	46	12	10	10	.	.	10	89 10 0	107 10 0
Rahsennahous,	390 3 33	160	128	35	45	80	28	25	16	.	.	16	75 0 0	94 15 0
Sparrowsland,	185 0 33	54	37	9	17	26	11	9	6	3	.	9	59 0 0	87 0 0
Tomfarney, Lower,	182 2 23	52	54	12	15	27	10	12	8	.	.	8	37 0 0	50 10 0
Tomfarney, Upper,	282 0 24	68	52	22	26	48	11	10	9	.	.	9	88 15 0	111 0 0
Total,	2,760 1 4	703	511	229	272	501	119	115	101	4	.	105	903 0 0	1,116 5 0
KILLANN P. :														
Askinvillar, Lower,	309 3 7	89	70	28	33	61	16	15	9	.	.	9	137 0 0	145 5 0
Askinvillar, Upper,	632 1 4	189	138	69	71	140	31	25	27	.	.	27	222 0 0	210 10 0
Ballinlug, East,	511 2 22	162	108	64	46	110	27	18	17	.	.	17	101 5 0	231 10 0
Ballinlug, West,	233 2 36	81	66	31	30	61	12	12	9	.	.	9	68 0 0	76 0 0
Bantry Commons,	1,640 2 4	18	40	5	13	18	3	7	6	.	.	6	14 0 0	40 10 0
Blackstairs Commons,	352 1 18	.	.	1	3	4	.	.	1	.	.	1	22 10 0	16 0 0
Corragaon,	686 0 21	123	136	81	64	145	22	24	23	.	.	23	210 0 0	232 0 0
Garraun, Lower,	450 2 16	183	72	35	37	72	31	17	11	.	.	11	177 0 0	216 5 0
Garraun, Upper,	496 3 31	97	81	35	38	73	13	7	12	.	.	12	183 10 0	218 5 0
Glenglass,	440 2 14	130	75	29	35	64	16	10	10	.	.	10	155 5 0	219 15 0
Grange Demesne,	253 3 20	52	31	2	5	7	9	6	2	.	.	2	157 10 0	210 10 0
Grange, Lower,	444 0 2	322	142	49	42	91	51	28	15	.	.	15	189 0 0	218 9 0
Grange, Upper,	571 0 2	288	143	76	81	157	45	25	32	.	.	32	216 15 0	245 18 0
Greenan,	315 2 17	118	90	34	42	76	25	19	19	.	.	19	113 0 0	142 0 0
Killann,	563 2 6	283	222	92	82	174	45	35	31	1	.	32	272 0 0	313 15 0
Knockatober,	441 3 8	40	94	34	48	82	9	18	19	.	.	19	130 5 0	136 0 0
Milltown,	118 0 30	66	49	27	16	43	10	6	6	.	.	6	66 10 0	77 5 0
Newtown,	545 1 23	157	155	28	36	64	24	28	12	.	.	12	183 15 0	183 0 0
Rathduff,	517 3 6	405	187	52	59	111	67	28	21	1	.	22	200 10 0	222 5 0
Rathnure, Lower,	477 0 17	177	130	55	51	96	29	27	19	.	.	19	184 5 0	221 5 0
Rathnure, Upper,	362 0 20	107	73	48	35	83	17	11	15	.	.	15	156 5 0	195 0 0
Shevebaun,	161 3 11	4	5	1	2	3	1	1	1	.	.	1	6 0 0	5 15 0
Springmount,	460 2 32	55	156	78	64	142	14	30	28	.	.	28	144 10 0	145 5 0
Woodbrook Demesne,	235 2 33	22	9	4	4	8	2	2	2	.	.	2	125 10 0	145 10 0
Total,	11,424 1 14	3,193	2,229	938	937	1,875	519	399	347	2	.	349	3,571 5 0	4,037 14 0

(t) The remainder of the parish of Clonmore is in the barony of Shelmaliere, West; the entire parish contains 1,153 persons.

Pnnted image digitised by the University of Southampton Library Digitisation Unit

WEXFORD.

Parishes, Townlands, and Towns.	Area.	Population: In 1841. Persons.	Population: In 1851. Persons.	Population: In 1861. Males	Population: In 1861. Females	Population: In 1861. Total.	Houses: In 1841. Number.	Houses: In 1851. Number.	Houses: In 1861. Inhabited.	Houses: In 1861. Uninhabited.	Houses: In 1861. Building.	Houses: In 1861. Total.	Valuation: Poor Law Valuation in 1861.	Valuation: General Valuation in 1861.
	A. R. P.												£ s. d.	£ s. d.
KILLEGNEY P.:														
Ballybaro,	204 0 31	141	66	28	32	60	20	12	9	.	.	9	75 10 0	93 0 0
Castleboro Demesne,	745 0 21		31	10	14	24		6	9	2	.	11	415 10 0	459 5 0
Coolaught,	444 3 12		108	53	31	27	58	16	11	10	.	10	184 0 0	214 0 0
Coolnacoa,	360 3 6		87	55	23	25	48	15	12	9	.	9	119 5 0	133 15 0
Forestwood,	195 0 21		56	36	12	14	26	11	6	5	.	5	49 10 0	69 10 0
Forrestalstown,	772 1 12		280	226	72	67	139	43	38	25	.	25	270 18 0	346 13 0
Killegney,	1,014 3 23		290	282	86	85	171	46	46	34	.	34	391 15 0	492 8 0
Knockstown,	558 0 10		100	75	37	39	76	14	13	10	.	10	210 8 0	240 0 0
Pollpaasty,	361 2 29		91	69	27	26	53	11	11	10	.	10	148 10 0	156 0 0
Rathturtin,	1,007 0 38		312	220	65	84	149	52	44	31	.	31	366 0 0	460 7 0
Tominearly,	1,021 2 3		292	208	76	89	165	45	36	29	2	.	31	302 0 8	486 10 0
Total,	6,685 3 6		1,763	1,326	467	502	969	275	235	181	4	.	185	2,622 10 0	3,188 10 0
KILSCANLAN P.														
Ballynabola,	626 2 14		230	245	58	88	146	39	42	25	1	.	26	252 12 0	265 5 0
Kilscanlan,	527 2 18		174	145	53	64	117	28	22	21	.	.	21	325 16 0	284 10 0
Total,	1,154 0 32		404	390	111	152	263	67	64	46	1	.	47	578 8 0	549 15 0
NEWBAWN P., part of:														
Ballynagrallagh,	414 0 39		91	79	31	40	71	11	10	10	.	.	10	163 0 0	166 5 0
Carrigadaggan,	233 0 25		41	34	21	13	34	8	0	5	.	.	5	65 8 0	87 0 0
Courthoyle, New,	466 2 35		63	58	27	28	55	10	8	9	1	.	10	199 13 0	233 0 0
Courthoyle, Old,	394 2 10		94	82	30	37	67	9	12	12	.	.	12	178 8 0	167 15 0
Raheenacionagh,	692 0 20		239	192	73	83	156	59	34	26	1	.	27	275 8 0	343 0 0
Raheenahennedy,	306 3 23		85	77	20	31	51	14	13	9	.	.	9	131 12 0	139 5 0
Raheenarostia, or Rochestown,	149 1 16		47	36	13	18	31	8	6	5	.	.	5	67 16 0	74 5 0
Total, (n)	2,057 0 8		620	558	215	250	465	99	89	70	2	.	78	1,081 5 0	1,210 10 0
OLDROSS P.:														
Ballylane, East,	320 1 21		48	56	19	25	44	8	9	7	.	.	7	156 4 0	167 0 0
Ballylane, West,	334 0 38		93	77	34	35	69	18	14	12	.	.	12	168 8 0	188 15 0
Ballymacar,	610 2 33		117	107	43	43	86	19	19	17	.	.	17	245 0 0	306 15 0
Bagerin (Lloyd),	200 2 17		64	53	14	15	29	8	8	7	.	.	7	84 8 0	92 0 0
Bogerin (Loftus),	359 0 37		111	96	27	28	55	17	14	8	.	.	8	102 8 0	187 10 0
Bushpark,	229 2 9		33	33	19	25	44	7	6	10	.	.	10	106 0 0	115 0 0
Camlin,	578 3 19		224	219	69	84	153	58	37	26	.	.	26	525 12 0	383 10 0
Creakan, Lower,	271 2 37		46	59	13	24	37	8	10	6	2	.	8	157 12 0	185 5 0
Creakan, Upper,	220 3 1		44	19	7	12	19	6	4	4	.	.	4	144 12 0	114 15 0
Dunanore, or Goldentown,	432 0 33		35	33	20	21	41	15	7	9	.	.	9	189 2 0	223 0 0
Finshoge,	139 1 14		34	41	12	13	25	5	5	3	.	.	3	76 8 0	67 10 0
Heathpark,	324 3 6		71	82	26	21	47	13	14	8	2	.	10	149 4 0	161 10 0
Kilclammon,	147 1 11		76	24	8	8	16	13	5	3	.	.	3	90 0 8	84 0 0
Knockroe,	471 2 35		151	113	37	39	76	23	23	17	.	.	17	208 3 8	195 15 0
Lacken,	1,112 3 8		245	216	86	84	170	38	34	27	1	.	28	513 8 0	576 10 0
Millquarter,	617 0 21		107	103	43	43	86	17	16	13	3	.	16	341 12 0	366 0 0
Moorfields,	388 1 30		143	91	40	47	87	20	16	12	2	.	14	177 12 0	189 15 0
Mylerspark,	881 2 9		206	190	70	73	143	32	33	26	.	.	26	367 4 0	445 15 0
Palace, East,	195 1 34		39	40	10	14	24	10	6	5	.	.	5	127 12 0	116 0 0
Palace, West,	353 1 37		59	76	37	27	64	9	11	10	1	.	11	160 12 0	199 10 0
Robinstown, Great,	661 0 33		142	106	52	54	106	21	22	21	.	.	21	357 18 0	361 0 0
Rainstown, Little,	341 0 38		64	83	19	14	33	12	6	5	.	.	5	248 16 0	191 5 0
Rochestown,	685 3 21		212	167	65	72	137	34	30	24	.	.	24	337 16 0	360 0 0
Slaght,	213 1 14		10	11	5	4	9	9	2	1	.	.	1	92 4 0	111 15 0
Springpark,	231 0 26		125	91	22	32	54	17	13	10	.	.	10	268 16 0	285 10 0
Total,	10,653 0 22		2,571	2,138	797	857	1,654	408	364	291	11	.	302	5,249 9 0	5,750 5 0
ROSSDROIT P.:														
Askrafarney,	121 0 20		18	12	3	2	5	4	3	2	.	.	2	36 10 0	45 0 0
Ballyedan,	766 1 14		285	175	84	87	171	47	37	33	3	.	36	223 10 0	339 15 0
Ballyglilistown,	315 0 39		115	91	44	48	92	18	16	17	.	.	17	145 5 0	172 10 0
Ballyhighland,	674 2 7		167	129	58	74	132	27	22	20	.	1	21	365 15 0	451 0 0
Ballyknockan,	78 1 10		23	13	5	5	10	4	2	1	.	.	1	28 10 0	32 0 0
Boolabaun,	783 0 6		175	132	52	74	126	34	26	21	.	.	21	312 0 0	382 12 0
Clabodan,	264 3 10		86	60	24	21	45	12	9	8	.	.	8	86 0 0	108 0 0
Coolnaurry,	419 1 32		97	83	46	47	93	15	13	12	.	.	12	199 0 0	254 0 0
Courtnacuddy,	1,078 0 16		281	316	128	138	266	52	62	51	4	.	55	411 15 0	504 8 0
Davidstown,	292 3 6		104	79	38	44	82	19	16	14	2	.	16	132 0 0	169 0 0

(n) The remainder of the parish of Newbawn is in the barony of Shelmaliere, West; the entire parish contains 1,142 persons.

Printed image digitised by the University of Southampton Library Digitisation Unit

COUNTY OF

Parishes, Townlands, and Towns.	Area.	Population: In 1841.	Population: In 1851.	Population: In 1861. Males.	Population: In 1861. Females.	Population: In 1861. Total.	Houses: In 1841.	Houses: In 1851.	Houses: In 1861. Inhabited	Houses: In 1861. Uninhabited.	Houses: In 1861. Building.	Houses: In 1861. Total.	Valuation: Poor Law Valuation in 1851.	Valuation: General Valuation in 1861.
	A. R. P.	Persons.	Persons.				Number	Number.					£ s. d.	£ s. d.
ROSSDROIT P.—*con.*														
Drumagh,	403 2 2	128	85	23	30	53	26	18	13	.	.	13	105 10 0	134 0 0
Knockmore,	573 1 34	140	118	41	50	91	21	19	15	.	.	15	211 0 0	260 10 0
Knockredmond,	127 0 16	40	29	13	15	28	7	5	4	.	.	4	45 0 0	58 10 0
Moneyhore,	323 2 6	90	67	22	19	41	16	15	11	.	.	11	142 10 0	174 0 0
Moneytucker,	711 2 15	178	212	58	54	112	26	26	19	2	.	21	355 0 0	416 5 0
Rathfylane,	349 3 34	163	126	65	61	126	25	21	24	.	.	24	179 0 0	218 13 0
Rathnure,	265 2 30	72	54	23	33	56	11	11	11	.	.	11	94 0 0	123 15 0
Townamullogo,	417 3 11	96	36	17	14	31	15	6	5	.	.	5	131 10 0	186 10 0
Total,	6,166 1 18	2,258	1,815	744	810	1,560	379	327	261	11	1	293	3,243 15 0	4,036 8 0
ST. JOHN'S P.:														
Ballynapierce,	365 2 7	90	84	25	41	66	16	15	14	.	.	14	186 0 0	217 0 0
Bloomfield,	158 0 5	46	39	10	17	27	9	8	5	.	.	5	121 10 0	144 0 0
Knockmarshal,	255 2 35	154	129	60	47	107	27	27	22	1	.	23	116 0 0	138 17 0
Lucas's Park,	68 0 5	31	15	14	17	31	4	4	7	.	.	7	104 0 0	63 5 0
Moneyheer,	291 0 31	56	46	23	16	39	11	10	7	.	.	7	129 0 0	151 0 0
Monfin,	206 2 24	46	40	9	12	21	8	7	5	1	.	6	120 10 0	149 10 0
St. John's,	325 0 24	68	85	33	35	68	13	17	13	.	.	13	222 0 0	273 0 0
Sweetfarm,	161 3 20	59	60	28	23	51	0	12	9	1	.	10	191 0 0	296 5 0
Tomduff,	134 1 31	33	31	14	11	25	6	11	7	1	.	8	115 10 0	126 10 0
Tomnalossett,	219 3 31	90	71	23	24	47	14	11	10	1	.	11	122 10 0	141 10 0
Total,	2,206 2 13	675	662	239	243	482	117	122	93	5	.	104	1,432 0 0	1,300 17 0
ST. MARY'S P.:														
Ardross,	5 1 36	17	12	7	3	10	1	1	1	.	.	1	26 12 0	26 5 0
Arnestown,	614 2 10	117	138	43	52	95	20	23	18	2	.	20	638 4 0	545 0 0
Ballyroe, Lower,	162 2 2	39	26	15	9	24	4	3	3	.	.	3	132 12 0	139 5 0
Ballyroe, Upper,	152 2 20	57	57	31	33	64	9	11	9	.	.	9	92 0 0	101 5 0
Barrettspark,	15 1 32	5	5	.	3	3	1	1	1	.	.	1	34 0 0	24 10 0
Bawnmore,	101 2 16	64	32	17	27	44	9	4	0	.	.	6	151 12 0	199 0 0
Bennettsknock,	7 0 28	.	.	.	.	.	.	.	.	.	.	.	10 4 0	10 0 0
Bishopsland,	44 3 17	263	19	.	.	.	52	2	.	.	.	.	74 12 0	133 15 0
Bowling Green,	0 1 17	35	.	.	.	.	10	.	.	.	.	.	25 0 0	25 15 0
Butlersland,	92 0 35	18	37	.	.	.	3	8	.	.	.	.	130 1 0	138 5 0
Castlemoyle,	42 2 33	34	7	.	.	.	6	1	.	.	.	.	82 12 0	75 0 0
Chambersland,	68 2 25	13	.	.	.	.	8	.	.	.	.	.	114 2 0	118 8 0
Commons, or Newtown,	698 3 36	178	203	57	73	130	31	36	26	.	.	26	565 12 0	591 0 0
Craywell,	11 2 11	34	.	.	.	.	5	.	.	.	.	.	204 0 0	189 10 0
Healysland,	21 1 30	6	42	3	2	5	2	10	1	.	.	1	13 0 0	31 0 0
Hewitsland,	52 1 35	9	.	8	11	14	3	.	2	2	.	4	91 12 0	86 5 0
Irishtown,	41 1 13	.	871	.	.	.	.	170	.	.	.	.	113 8 0	237 0 0
Knocksville,	106 0 11	19	15	3	3	6	3	2	1	.	.	1	154 8 0	111 15 0
Knockmullin,	260 2 31	57	50	23	31	54	12	8	10	1	.	11	301 4 0	240 15 0
Macmurroughs,	162 2 37	30	26	17	34	51	4	5	6	.	.	6	211 8 0	155 5 0
Macmurroughsisland,	135 0 38	17	17	20	24	44	3	6	8	.	.	8	63 8 0	101 10 0
Marshmeadows,	160 1 9	17	23	4	7	11	3	4	3	3	.	6	396 0 0	220 0 0
Maudlins,	83 2 35	39	.	.	.	.	4	.	.	.	.	.	222 16 0	157 0 0
Morrissysland,	26 2 16	7	4	.	.	.	1	1	.	.	.	.	45 6 0	52 0 0
Mountelbott,	469 3 24	92	65	18	27	45	17	14	8	4	.	12	921 4 0	773 10 0
Mountgarrett,	86 3 19	71	66	29	25	54	14	13	12	.	.	12	91 16 0	78 0 0
Newross,	102 1 23	.	.	.	.	.	.	.	.	.	.	.	3,218 0 1	6,390 19 0
Oaklands,	171 3 33	27	30	8	12	20	4	4	4	.	.	4	200 0 0	169 0 0
Pigotts, or Tanyard,	80 0 14	39	28	11	13	24	7	7	5	.	.	5	163 19 0	161 8 0
Poudfields,	12 3 10	.	.	.	.	.	.	.	.	.	.	.	20 8 0	59 10 0
Portersland,	81 1 0	9	24	8	10	18	1	5	2	.	.	2	111 16 0	110 10 0
Reddyland,	18 3 31	93	50	.	.	.	13	11	.	.	.	.	31 12 0	43 0 0
Redhouse,	93 0 1	10	15	10	9	19	1	1	1	.	.	1	171 0 0	135 0 0
Ryleen,	521 3 37	180	116	40	31	71	25	16	10	.	.	10	276 16 0	306 15 0
Shallowspark,	46 1 9	6	21	12	6	10	1	2	2	.	.	2	49 0 0	50 5 0
Southknock,	116 2 5	112	33	.	.	.	25	6	.	.	.	.	211 16 0	368 0 0
Stephensland,	21 1 27	.	.	.	.	.	.	.	.	.	.	.	36 4 0	36 0 0
Tranglepark,	5 1 26	.	.	.	.	.	.	.	.	.	.	.	9 0 0	8 0 0
Voresland,	16 0 31	.	.	3	5	8	.	.	1	.	.	1	30 0 0	33 8 0
	4,922 1 27	1,710	2,037	382	450	832	297	376	140	12	. .	152	14,771 15 1	12,522 19 0
Maudlins T.,	.	299	262	79	111	190	48	40	42	.	.	42	.	.
New Ross T., pt. of, (v)	.	7,133	6,758	2,621	3,500	6,321	1,105	1,133	1,101	48	0	1,158	.	.
Do. *Workhouse*,	.	.	2,028	255	310	565	.	5	1	.	.	1	.	.
Do. *Lying-in-Hospital*,	.	.	.	.	2	2	.	.	1	.	.	1	.	.
Do. *Fever Hospital*,	.	.	27	2	4	6	.	2	1	.	.	1	.	.
Do. *Bridewell*,	.	.	9	.	.	.	.	1	.	.	.	.	.	.
Total,	4,922 1 27	8,141	11,121	3,539	4,877	7,816	1,450	1,505	1,286	60	9	1,355	14,771 15 1	12,522 19 0

(v) The remainder of the town of New Ross is in the parish of Rosbercon, barony of Ida, county of Kilkenny; it is called the town of Rosbercon; the entire town, including the inmates of Public Institutions, contains 6,567 persons.

Pnnted image digitised by the University of Southampton Library Digitisation Unit

WEXFORD.

Parishes, Townlands, and Towns.	Area.	Population: In 1841. Persons.	Population: In 1851. Persons.	Population: In 1861. Males.	Population: In 1861. Females.	Population: In 1861. Total.	Houses: In 1841. Number.	Houses: In 1851. Number.	Houses: In 1861. Inhabited.	Houses: In 1861. Uninhabited.	Houses: In 1861. Building.	Houses: In 1861. Total.	Valuation: Poor Law Valuation in 1851.	Valuation: General Valuation in 1861.
	A. R. P.												£ s. d.	£ s. d.
St. Mullin's P., pt. of:														
Ballyleigh,	1,246 0 0	236	188	106	110	216	41	30	33	.	.	53	426 7 0	539 5 0
Ballynabearna,	803 3 36	298	214	83	77	160	42	35	27	.	.	27	169 12 0	228 5 0
Ballynacoolagh,	371 3 30	143	85	26	38	64	22	14	11	1	.	12	151 12 0	173 10 0
Bantry Commons,	545 3 22	17	16	5	5	10	5	3	2	.	.	2	10 0 0	14 15 0
Bigwood,	81 2 24	117	25	2	2	4	15	5	1	.	.	1	12 8 0	16 15 0
Curraun,	296 0 4	53	62	40	33	73	7	7	0	.	.	0	108 8 0	124 10 0
Total, (w)	5,347 1 38	864	590	262	265	527	152	94	82	1	.	83	880 7 0	1,097 0 0
Templeludigan P.:														
Askinfurney,	199 0 21	56	25	19	22	41	8	6	6	.	.	6	68 16 0	75 0 0
Ballindoney,	1,143 3 28	299	260	100	105	205	51	49	38	.	.	38	422 16 0	473 15 0
Ballybaun,	457 0 15	139	101	54	45	99	23	23	15	1	.	16	211 12 0	214 10 0
Ballygibbon,	213 0 9	124	69	32	45	77	21	12	16	.	.	16	88 0 0	93 0 0
Ballywilliam,	736 0 15	280	272	97	83	180	48	44	32	1	.	33	257 16 0	363 15 0
Bantry Commons,	1,514 2 10	257	155	46	55	101	48	36	23	.	.	23	114 0 0	128 5 0
Coolbawn Demesne,	599 1 20	13	10	8	11	19	3	3	3	.	.	3	460 0 0	351 0 0
Meelgarrow,	254 3 33	57	62	21	31	52	9	9	8	.	.	8	98 16 0	109 15 0
Monamolin,	714 0 21	153	126	63	59	122	19	17	15	.	.	15	265 8 0	354 10 0
Moneynamuagh,	391 0 19	77	52	23	19	42	14	11	6	.	.	6	83 16 0	123 5 0
Rathphaudin,	545 1 18	152	123	67	52	119	24	10	18	.	.	18	196 0 0	248 5 0
Templeludigan,	1,108 3 27	461	363	185	180	305	86	76	64	3	.	67	457 15 0	534 5 0
Tomaine,	299 2 36	81	65	25	29	54	12	15	8	.	.	8	119 12 0	149 10 0
Total,	8,177 1 30	2,151	1,723	740	736	1,476	366	320	252	5	.	257	2,774 7 0	3,218 15 0
Templescobe P.:														
Clohass,	266 0 36	100	78	24	27	51	17	13	9	1	.	10	141 10 0	151 5 0
Dunsmane,	222 0 11	97	109	33	40	73	12	20	14	1	.	15	149 10 0	192 0 0
Jamestown,	153 3 20	9	10	7	5	12	2	2	3	.	.	3	62 0 0	108 0 0
Templescoby,	355 2 23	281	214	83	74	157	47	38	29	.	.	29	433 5 0	533 10 0
Toberona,	209 2 2	8	20	15	8	23	2	3	3	.	.	3	103 0 0	100 0 0
Total,	1,707 1 12	495	431	162	154	316	80	76	58	2	.	60	889 5 0	1,084 15 0
Whitechurch P., pt. of:														
Landscape,	160 2 19	33	25	9	16	25	4	3	5	1	.	0	140 0 0	141 0 0
Stokestown,	604 1 36	146	134	60	42	102	19	17	15	.	.	15	525 12 0	622 0 0
Total, (x)	765 0 15	179	159	69	58	127	23	20	20	1	.	21	665 12 0	763 0 0
Whitechurchglynn P., part of:														
Ballinclay, Lower,	212 0 26	54	41	15	10	25	9	9	5	.	.	5	78 15 0	88 5 0
Ballinclay, Upper,	291 3 25	127	83	32	23	53	27	18	15	.	.	15	65 15 0	72 5 0
Ballybeg,	101 2 21	18	13	15	9	24	4	4	5	.	.	5	44 0 0	50 15 0
Barnoney,	885 1 23	268	176	72	65	137	44	35	24	.	.	24	278 5 0	333 5 0
Blackhall,	602 0 31	123	113	34	37	71	22	22	15	.	.	15	205 0 0	235 0 0
Bricketstown,	514 0 9	111	94	36	40	76	18	16	14	1	.	15	243 5 0	258 5 0
Bulgan,	562 2 25	242	182	81	92	173	47	27	35	1	.	36	271 0 0	317 15 0
Castlehaystown,	442 3 12	119	91	36	34	70	23	20	16	1	.	17	159 10 0	167 10 0
Corbican,	729 2 28	171	125	44	46	90	25	20	15	.	.	15	372 0 0	417 10 0
Davidstown,	455 0 32	178	170	55	58	113	30	30	25	1	.	26	229 5 0	270 15 0
Haystown,	421 2 9	142	131	54	42	96	26	23	20	.	.	20	113 0 0	132 15 0
Lambstown, Great,	439 3 32	113	60	27	20	47	17	12	9	.	.	9	230 15 0	248 10 0
Lambstown, Little,	139 1 18	41	19	11	9	20	5	4	4	.	.	4	59 0 0	65 10 0
Mountainmuck,	252 3 9	91	75	18	15	33	17	16	7	.	.	7	81 15 0	87 0 0
Poulpeasty,	306 1 25	59	52	21	17	38	11	10	6	.	.	6	106 0 0	118 10 0
Rahard,	149 2 13	35	30	8	12	20	7	7	5	.	.	5	64 10 0	75 15 0
Wilkinstown,	706 1 0	126	139	61	63	124	24	27	27	1	.	28	195 10 0	241 5 0
Total, (y)	7,165 2 13	1,960	1,599	622	592	1,214	356	300	247	5	.	252	2,797 5 0	3,170 10 0

BARONY OF BARGY.

Ambrosetown P.:														
Ambrosestown,	277 0 21	42	47	25	22	47	8	6	6	.	.	6	194 15 0	223 5 0
Commons,	4 2 18	.	.	.	.	.	.	.	.	.	.	.	0 15 0	0 10 0
Gibletstown,	110 0 30	26	23	17	14	31	5	4	4	.	.	4	52 15 0	61 5 0
Halseyrath,	131 0 24	20	22	11	6	17	3	3	2	.	.	2	65 10 0	66 5 0
Holmanhill,	69 1 8	35	38	11	16	27	7	7	7	.	1	8	28 15 0	33 0 0

(w) The remainder of the parish of St. Mullins is in the barony of St. Mullins, Lower, county of Carlow; the entire parish contains 4,242 persons.
(x) The remainder of the parish of Whitechurch is in the barony of Shelburne; the entire parish contains 914 persons.
(y) The remainder of the parish of Whitechurchglynn is in the barony of Shelmaliere, West, but is uninhabited.

Pnnted image digitised by the University of Southampton Library Digitisation Unit

Parishes, Townlands, and Towns.	Area.	Population: In 1841. Persons.	Population: In 1851. Persons.	Population: In 1861. Males.	Population: In 1861. Females.	Population: In 1861. Total.	Houses: In 1841. Number.	Houses: In 1851. Number.	Houses: In 1861. Inhabited	Houses: In 1861. Uninhabited	Houses: In 1861. Building	Houses: In 1861. Total.	Valuation: Poor Law Valuation in 1851.	Valuation: General Valuation in 1861.
	A. R. P.												£ s. d.	£ s. d.
AMBROSETOWN P.—*cont.*														
Knockbine,	205 0 0	61	43	16	19	35	11	7	6	.	.	6	119 0 0	136 10 0
Maxboley,	187 3 17	27	24	12	10	22	4	4	5	.	.	5	66 15 0	95 0 0
Moortown, Great,	292 2 14	47	47	10	12	22	8	9	5	.	.	5	126 0 0	148 10 0
Moortown, Little,	258 0 24	38	31	21	21	42	7	5	5	.	.	5	124 0 0	134 5 0
Tullycanna,	364 2 10	217	223	52	76	130	47	50	29	.	.	29	267 15 0	301 10 0
Walshgraigue,	87 2 25	16	17	5	5	10	2	2	2	.	.	2	45 15 0	51 10 0
Woodgraigue,	189 0 0	36	43	20	17	37	6	7	6	.	.	6	97 5 0	106 5 0
	2,197 0 31	567	558	200	220	420	106	104	77	.	1	78	1,229 0 0	1,357 15 0
Tullycanna T.,	.	123	118	51	40	99	29	22	22	1	.	23	.	.
Total,	2,197 0 31	690	676	251	268	519	137	126	99	1	1	101	1229 0 0	1,357 15 0
BALLYCONNICK P.:														
Ballyconnick,	206 3 22	30	20	9	10	19	4	2	2	.	.	2	152 15 0	161 0 0
Ballyonglogh,	194 1 39	40	43	21	13	34	7	8	0	.	.	6	76 5 0	92 10 0
Crosse,	351 3 0	99	75	36	35	71	16	11	11	.	.	11	146 5 0	173 15 0
Edwardstown,	294 0 18	79	74	24	22	46	15	13	10	.	.	10	149 15 0	174 15 0
Philippstown,	143 0 26	31	31	0	7	15	5	5	3	1	.	4	73 15 0	70 10 0
St. Tennants,	169 1 18	59	51	22	30	52	10	9	9	.	1	10	112 15 0	129 10 0
Waddingtown,	230 3 20	187	171	58	74	132	30	30	27	.	.	27	125 0 0	152 5 0
Total,	1,610 2 31	525	465	176	191	369	67	78	61	1	1	70	836 10 0	963 5 0
BANNOW P.:														
Ballyfrory,	260 2 8	84	70	30	30	60	13	13	11	1	.	12	111 5 0	123 10 0
Ballygow,	327 1 19	48	56	32	24	56	7	9	9	.	.	9	156 0 0	169 10 0
Ballymaidler,	215 2 4	18	30	23	11	34	2	2	2	.	.	2	226 0 0	234 0 0
Bannow,	369 1 24	115	104	56	49	105	14	16	15	.	.	15	411 15 0	460 5 0
Bannow Island,	143 2 16	59	61	20	19	46	8	10	9	.	.	9	56 5 0	77 0 0
Bannow Moor,	120 3 39	260	224	72	71	143	41	43	33	.	.	33	97 0 0	99 0 0
Barrystown,	519 0 0	96	111	35	53	88	19	19	19	.	.	19	314 0 0	335 5 0
Blackhall,	118 2 28	61	41	18	15	33	10	7	5	.	.	5	115 5 0	121 0 0
Brandane,	242 0 12	246	221	86	97	183	38	37	36	1	.	37	159 0 0	181 15 0
Carrick,	189 3 22	21	29	10	10	20	6	3	3	.	.	3	122 10 0	139 0 0
Coolhull,	292 3 16	54	36	17	17	34	7	7	6	.	.	6	165 0 0	175 15 0
Coolshal,	295 0 32	68	36	12	0	16	12	5	4	.	.	4	158 5 0	171 15 0
Coolseskin,	172 0 6	41	41	24	30	54	6	6	9	.	.	9	143 10 0	165 15 0
Graigue, Little,	287 2 22	31	39	22	16	38	5	0	5	.	.	5	100 10 0	121 0 0
Cullenstown,	339 1 39	156	191	67	55	122	32	35	25	.	.	25	276 15 0	315 0 0
Danescastle,	456 1 26	103	129	111	132	243	20	23	50	2	.	52	367 10 0	350 0 0
Graigue,	197 2 22	15	14	4	4	8	5	3	2	.	.	2	166 10 0	171 15 0
Grange,	579 5 1	102	84	42	34	76	11	9	9	.	.	9	521 0 0	557 15 0
Haggard,	240 0 22	116	103	39	30	77	18	18	15	.	.	15	201 15 0	226 10 0
Kilrea,	305 1 2	190	130	48	63	111	25	29	23	.	.	23	262 10 0	302 5 0
Loftusacre,	2 0 20	.	.	.	.	.	.	.	.	.	.	.	1 10 0	1 0 0
Lough,	213 0 6	30	34	21	21	42	4	4	4	.	.	4	141 0 0	167 10 0
Newtown,	453 2 17	124	91	36	25	61	16	13	13	.	.	10	325 0 0	371 15 0
Vernegly,	239 0 37	103	85	53	55	107	16	15	20	.	.	20	212 5 0	233 0 0
Four Islands,	4 2 19	.	.	.	.	.	.	.	.	1	.	1	.	1 0 0
	6,551 0 23	2,149	1,906	686	675	1,761	336	323	324	5	.	329	4,638 0 0	5,263 0 0
Carrick T.,*	.	229	213	.	.	.	41	40	.	.	.	.	.	.
Total,	6,551 0 23	2,376	2,179	686	675	1,761	377	363	324	5	.	329	4,638 0 0	5,263 0 0
DUNCORMICK P.:														
Bellary,	77 0 39	70	68	15	15	30	11	13	9	.	.	9	47 5 0	54 15 0
Bellgrove,	219 0 28	30	45	11	14	25	0	6	4	.	.	4	120 15 0	139 5 0
Bellgrovecross,	129 1 38	15	26	11	11	22	5	6	5	.	.	5	74 5 0	62 15 0
Commons,	121 0 35	18	15	6	5	11	3	6	3	1	.	4	51 0 0	57 15 0
Duncormick,	202 2 17	204	319	57	68	125	43	53	27	.	.	27	237 15 0	232 12 0
Duncormick Hill,	166 3 10	103	47	17	13	30	17	7	5	.	.	5	114 15 0	115 0 0
Fannystown,	153 3 29	23	23	8	7	15	2	2	2	.	.	2	86 0 0	98 10 0
Garrison,	164 3 26	9	4	1	2	3	1	1	1	.	.	1	111 5 0	117 0 0
Gibberpatrick,	202 0 20	41	46	22	23	45	7	6	7	.	.	7	135 10 0	156 0 0
Gibberwell,	196 2 15	86	80	24	33	57	13	13	11	2	.	13	103 0 0	112 10 0
Glebe,	15 2 24	18	39	9	10	19	4	5	5	.	.	5	9 15 0	9 10 0
Gortins,	79 2 10	24	26	11	10	21	4	0	5	.	.	5	30 10 0	34 0 0

* The village of Carrick, not now containing twenty houses, has been included with the townland of Danescastle upon which it is situated.

Printed image digitised by the University of Southampton Library Digitisation Unit

WEXFORD.

Parishes, Townlands, and Towns.	Area.	Population In 1841. Persons.	Population In 1851. Persons.	Population In 1861. Males.	Population In 1861. Females.	Population In 1861. Total	Houses In 1841. Number	Houses In 1851. Number	Houses In 1861. Inhabited.	Houses In 1861. Uninhabited.	Houses In 1861. Building.	Houses In 1861. Total.	Valuation Poor Law Valuation in 1851.	Valuation General Valuation in 1861.
	A. R. P.												£ s. d.	£ s. d.
DUNCORMICK P.—*con*														
Grainguesallagh,	142 1 10	28	22	14	8	22	6	6	5	.	.	5	51 10 0	62 5 0
Gurlins,	125 2 34	25	15	6	3	9	2	2	1	.	.	1	64 5 0	69 15 0
Hightown,	76 3 32	.	6	3	3	6	.	1	1	.	.	1	38 15 0	40 0 0
Horsland,	191 2 13	53	62	10	20	30	12	11	8	1	.	9	90 5 0	101 5 0
Johnstown,	528 1 2	126	127	58	47	105	18	18	16	.	.	16	270 5 0	304 5 0
Knocktown,	226 1 37	75	51	24	10	42	10	9	8	.	.	8	119 0 0	119 15 0
Lacken,	189 2 36	56	59	24	21	45	8	9	8	1	.	9	125 5 0	140 5 0
Levitstown,	139 0 9	23	27	14	11	25	2	2	2	.	.	2	93 10 0	110 5 0
Lough,	163 3 22	11	13	7	5	12	1	1	1	.	.	1	94 5 0	112 0 0
Nicharee,	183 3 17	67	59	31	31	62	13	12	11	1	.	12	84 5 0	84 15 0
Rath,	140 2 19	83	63	27	30	57	12	11	10	.	.	10	83 15 0	101 10 0
Rathangan,	461 2 38	149	153	57	66	123	29	30	26	2	.	28	232 0 0	326 10 0
Robinstown,	325 3 19	86	85	38	36	74	17	15	13	.	.	13	193 5 0	153 15 0
Rochestown,	140 0 34	30	55	19	12	31	6	11	7	.	.	7	58 15 0	63 0 0
Scar,	893 3 5	99	90	44	47	91	21	16	15	.	.	16	245 0 0	275 10 0
Scotland,	74 0 20	43	24	8	14	22	7	4	4	.	.	4	55 15 0	55 10 0
Scurlogebush,	339 3 6	52	28	13	17	30	11	8	5	.	.	5	180 10 0	202 0 0
Seafield,	66 3 6	8	9	3	5	8	1	2	2	.	.	2	55 10 0	74 15 0
Waneytown,	70 2 38	28	8	5	5	10	3	1	1	.	.	1	25 5 0	28 5 0
	5,710 3 18	1,685	1,689	603	612	1,215	295	291	229	8	.	237	3,272 15 0	3,636 17 0
Duncormick T.,	.	111	140	106	93	199	26	28	44	2	.	46	.	.
Total,	5,710 3 18	1,796	1,829	709	705	1,414	321	319	273	10	.	283	3,272 15 0	3,636 17 0
KILCAVAN P.:														
Ballougbton,	420 0 39	46	44	27	28	55	8	6	6	1	.	7	235 5 0	282 0 0
Busherstown,	254 0 39	123	09	48	52	100	17	16	18	.	.	18	102 15 0	112 5 0
Coolbrock,	174 1 34	8	23	13	11	24	4	5	3	1	.	4	108 5 0	100 10 0
Graigue,	230 3 24	55	55	18	32	50	9	9	8	.	.	8	93 0 0	93 0 0
Harristown,	273 1 20	39	33	14	12	26	5	4	4	.	.	4	156 10 0	190 10 0
Harristown (Reask),	116 0 18	32	35	13	21	34	7	8	8	.	.	8	32 0 0	35 15 0
Kilcavan,	179 3 12	70	63	8	10	18	13	10	3	.	.	3	122 5 0	131 15 0
Kilcavan (Old Mill),	265 0 17	49	50	20	20	40	9	8	7	.	.	7	123 5 0	130 15 0
Kilcavan (Retrenched),	141 2 0	37	27	7	8	15	7	5	3	.	.	3	59 15 0	64 10 0
Kilcavan (Tree),	75 2 1	29	15	7	9	16	5	4	2	.	.	2	30 10 0	35 0 0
Kilderry,	154 3 21	24	19	10	9	19	5	5	3	.	.	3	51 0 0	64 0 0
Maudlintown,	256 1 28	64	59	24	32	56	12	11	9	.	.	9	140 5 0	154 15 0
Quitchery, Great,	155 2 1	26	19	15	9	24	4	4	4	.	.	4	79 5 0	87 0 0
Quitchery, Little,	106 3 12	19	14	10	8	18	2	3	3	.	.	3	57 0 0	59 15 0
Rock of Ballingly,	111 3 12	47	35	16	18	34	7	5	6	.	.	6	47 5 0	53 10 0
Sheastown,	180 3 17	52	36	15	21	35	7	7	7	.	.	7	88 15 0	94 10 0
Whittyshill,	105 0 5	48	63	28	34	62	11	12	12	.	.	12	42 10 0	46 15 0
Total,	3,204 2 10	758	689	293	334	627	132	123	106	2	.	108	1,639 10 0	1,736 5 0
KILCOWAN P.:														
Baldwinstown,	205 3 12	38	36	13	14	27	6	7	5	.	.	5	181 0 0	179 5 0
Beckville,	30 2 32	4	1	4	2	5	2	1	2	.	.	2	31 10 0	33 5 0
Brownstown,	117 0 10	33	30	14	14	28	6	6	6	.	.	6	46 5 0	52 15 0
Coolycall,	189 3 36	27	32	10	12	22	5	5	5	.	.	5	59 0 0	56 15 0
Grascur, Great,	80 2 15	29	18	5	5	10	5	2	2	.	.	2	31 15 0	35 0 0
Grascur, Little,	38 0 34	20	.	.	.	.	4	.	.	.	.	.	16 5 0	17 0 0
Hooks,	113 3 0	3	7	5	2	7	1	1	2	.	.	2	66 10 0	73 5 0
Kilcowan, Lower,	79 2 1	34	11	4	4	8	4	2	2	.	.	2	41 10 0	39 10 0
Kilcowan, Upper,	96 3 34	18	31	9	8	17	3	3	2	.	.	2	94 5 0	107 10 0
Longridge,	68 2 12	28	26	7	8	15	4	4	4	.	.	4	45 15 0	50 5 0
Muchtown,	68 2 16	12	15	4	3	7	3	2	1	.	.	1	41 0 0	44 15 0
Newhouse,	262 0 20	62	32	34	35	69	13	5	14	.	.	14	130 10 0	133 0 0
Newtown, Big,	170 2 34	20	27	14	9	23	4	4	3	.	.	3	78 10 0	88 15 0
Newtown, Little,	53 0 0	17	7	4	4	8	3	2	2	.	.	2	52 10 0	41 5 0
Ralphtown,	162 0 33	72	51	36	40	76	19	11	16	1	.	17	126 5 0	135 15 0
Russellstown,	179 0 37	38	32	17	11	28	5	5	6	.	.	6	85 15 0	93 0 0
Shanoo,	111 3 25	10	19	10	9	19	2	2	2	1	.	3	60 5 0	65 15 0
Yoletown,	113 3 16	19	19	8	7	15	2	2	2	.	.	2	78 0 0	79 5 0
Big Island,	28 3 26	.	.	.	.	.	.	.	.	.	.	.	11 10 0	13 0 0
Little Island,	10 2 39	.	.	.	.	.	.	.	.	.	.	.	4 10 0	5 5 0
	2,082 1 34	492	407	198	107	385	91	65	76	2	.	78	1,282 10 0	1,359 5 0
Baldwinstown T.,*	.	.	100	.	.	.	.	22	.	.	.	.	.	.
Total,	2,082 1 34	492	507	198	187	385	91	87	75	2	.	78	1,282 10 0	1,359 5 0

* The village of Baldwinstown, not now containing twenty houses, has been included with the townlands of Beckville, Newhouse, and Ralphtown, upon which it is situated.

Printed image digitised by the University of Southampton Library Digitisation Unit

COUNTY OF

Parishes, Townlands, and Towns.	Area.	Population: In 1841	Population: In 1851.	Population: In 1861. Persons.	Population: In 1861. Males.	Population: In 1861. Females.	Population: In 1861. Total.	Houses: In 1841 Number	Houses: In 1851. Number.	Houses: In 1861. Inhabited	Houses: In 1861. Uninhabited.	Houses: In 1861. Building.	Houses: In 1861. Total.	Valuation: Poor Law Valuation in 1851.	Valuation: General Valuation in 1861.
	A. R. P.													£ s. d.	£ s. d.
Killag P.:															
Blackstone,	100 2 35	38	32	17	16	33	6	6	5	.	.	5		50 15 0	53 5 0
Cull,	280 1 21	76	102	24	28	52	12	15	9	1	.	10		105 15 0	123 15 0
Cull Island,	4 1 18	4	.	.	.	.	1	.	.	.	.	.		0 15 0	0 15 0
Irish,	114 3 20	.	6	3	2	5	.	1	1	.	.	1		44 0 0	57 0 0
Killag,	327 0 28	19	22	5	5	10	3	3	2	.	.	2		129 5 0	260 0 0
Newtown,	59 3 14	25	19	.	.	.	4	4	.	.	.	.		33 5 0	35 0 0
Park,	45 1 11	42	41	16	14	30	9	7	6	.	.	6		43 0 0	50 10 0
Pembrokestown,	133 1 21	36	44	21	14	35	7	7	5	1	.	6		74 0 0	74 15 0
Roshouse,	149 3 29	31	55	18	16	34	6	8	6	.	.	6		96 15 0	107 5 0
Redmoor,	219 0 29	61	76	31	31	62	10	11	11	.	.	11		130 0 0	153 5 0
Richfield,	247 1 10	4	4	2	.	2	1	1	1	.	.	1		247 0 0	257 0 0
Richfield (Reclaimed),	146 3 28	.	.	8	4	12	.	.	1	.	.	1		26 15 0	29 0 0
Rieck,	28 3 35	.	.	.	.	.	.	.	.	.	.	.		13 15 0	12 0 0
Riverstown,	94 2 22	8	7	3	5	8	1	1	1	.	.	1		66 10 0	72 0 0
Ballyteige Slob land,	.	.	.	.	.	.	.	.	.	.	.	.		.	443 10 0
Total,	1,953 0 1	344	408	146	135	283	60	64	48	2	.	50		1,061 10 0	1,739 0 0
Kilmannan P.:															
Arpinstown,	8 0 34	7	22	5	1	6	1	3	1	.	.	1		4 0 0	5 0 0
Bargy Commons,	732 0 2	340	397	143	164	307	73	87	73	3	.	76		152 0 0	144 7 0
Blackmoor,	95 0 15	7	6	3	3	6	1	1	1	.	.	1		36 5 0	40 15 0
Cherriestown,	106 3 32	25	36	12	14	26	4	6	5	.	.	5		59 5 0	63 15 0
Cleristown, North,	241 0 22	67	75	30	32	62	12	15	13	2	.	15		110 10 0	120 15 0
Cleristown, South,	393 1 12	91	56	24	24	48	17	9	9	1	.	10		203 0 0	210 5 0
Cooksallagh,	186 1 36	27	23	14	13	27	4	4	4	.	.	4		63 0 0	75 5 0
Gaynestown,	177 0 5	27	30	10	9	10	5	4	3	.	.	3		99 10 0	116 10 0
Glebe,	9 2 6	5	5	1	.	1	1	1	1	.	.	1		5 15 0	5 15 0
Glenbullock,	34 0 10	3	5	2	1	3	2	2	1	.	.	1		17 15 0	16 15 0
Glendrislagh,	15 0 21	8	.	.	.	.	1	.	.	.	.	.		5 10 0	6 0 0
Gortins, Great,	143 1 34	10	16	9	8	17	4	4	3	1	.	4		81 0 0	69 5 0
Gortins, Little,	143 2 10	72	52	16	17	33	10	10	7	.	.	7		75 10 0	76 10 0
Heavenstown,	124 3 18	62	48	17	21	38	9	10	7	.	.	7		55 0 0	64 5 0
Kilmannan,	99 2 23	22	26	10	10	20	2	3	2	.	.	2		73 5 0	87 5 0
Kilmannan, Little,	13 1 37	14	0	1	1	2	4	1	1	.	.	1		7 10 0	8 0 0
Knockbrack,	54 3 33	22	13	4	7	11	3	3	2	.	.	2		14 10 0	18 0 0
Knock of the Rocks,	27 0 30	14	15	.	.	.	2	3	.	.	.	.		8 15 0	8 0 0
Mountaingate,	64 3 13	25	21	11	13	24	5	5	5	.	.	5		26 5 0	27 0 0
Newcastle,	237 0 17	43	45	19	17	36	8	8	7	.	.	7		139 10 0	156 5 0
Norristown,	197 0 20	25	33	17	18	35	6	5	4	.	.	4		93 0 0	105 15 0
Plot,	67 2 13	11	10	6	5	13	1	1	1	.	.	1		44 5 0	48 10 0
Pollmanagh, Great,	135 2 32	12	14	8	7	15	1	1	1	.	.	1		50 10 0	64 0 0
Pollmanagh, Little,	73 2 11	41	40	15	20	35	6	7	7	.	.	7		34 0 0	33 5 0
Regan,	116 1 2	7	8	5	5	10	1	1	1	.	.	1		53 15 0	60 10 0
Skeaferpark,	102 0 21	11	9	2	3	5	2	3	1	.	.	1		15 15 0	19 0 0
Sleedagh,	264 3 24	68	67	25	26	51	12	12	9	.	.	9		175 0 0	164 10 0
Spelsherstown,	81 1 13	22	21	3	8	16	3	4	2	.	.	2		48 0 0	54 5 0
Tullispark,	134 3 10	12	8	2	2	4	2	1	1	.	.	1		38 0 0	42 0 0
Wetmeadows,	52 1 37	14	10	11	10	21	2	2	3	.	.	3		31 5 0	36 0 0
Woodtown,	97 1 13	12	17	5	5	10	2	3	3	.	.	3		46 10 0	50 10 0
Total,	4,251 0 36	1,127	1,144	437	464	901	206	219	173	7	.	185		1,373 15 0	2,051 17 0
Kilmore P.:															
Ballybought,	136 1 18	.	.	.	.	.	.	.	.	.	.	.		61 0 0	65 0 0
Ballycross,	273 3 29	23	31	15	17	32	3	2	3	.	.	3		195 5 0	203 0 0
Ballygrangans,	270 2 12	80	101	41	40	81	12	12	12	.	.	12		311 15 0	339 15 0
Ballyharty,	249 0 30	20	37	14	10	24	3	4	4	.	.	4		207 0 0	216 10 0
Ballyesskin,	226 0 17	67	66	35	37	72	11	9	18	.	.	10		220 10 0	224 5 0
Ballyteige,	169 0 32	110	119	60	49	109	16	19	18	.	.	10		175 0 0	202 9 0
Ballyteige Burrow,	666 2 10	4	.	.	.	.	1	.	.	.	.	.		14 5 0	15 5 0
Bastardstown,	191 2 6	179	164	61	69	130	29	26	27	1	.	28		153 5 0	190 12 0
Beak,	68 0 12	30	176	7	8	15	6	26	3	.	.	3		70 0 0	79 10 0
Castletown,	92 3 16	10	10	3	1	4	1	1	1	.	.	1		91 15 0	85 5 0
Chapel,	90 0 22	155	165	64	62	126	27	27	26	1	.	27		100 0 0	117 10 0
Cross-farnogue,	59 3 16	.	318	14	13	27	.	42	5	.	.	5		116 0 0	134 0 0
Grange,	189 2 25	164	206	81	84	165	28	28	30	.	.	30		177 0 0	211 5 0
Knockmoran,	105 3 3	13	20	11	7	18	2	3	2	.	.	2		75 5 0	85 15 0
Lannagh,	218 3 36	16	22	6	7	13	2	2	2	.	.	2		135 10 0	143 0 0
Libgate,	118 2 36	68	50	30	25	55	7	8	6	.	.	6		121 0 0	143 0 0
Newcastown,	246 0 16	249	171	68	94	162	41	29	29	.	.	29		314 0 0	320 0 0
Newtown,	114 1 37	129	207	69	65	134	23	24	25	.	.	25		108 10 0	132 15 0
Pulloughtown,	90 3 20	11	15	5	5	10	1	1	1	.	.	1		52 15 0	53 0 0

Pnnted image digitised by the University of Southampton Library Digitisation Unit

WEXFORD.

Parishes, Townlands, and Towns.	Area.	Population In 1841. Persons.	Population In 1851. Persons.	Population In 1861. Males.	Population In 1861. Females.	Population In 1861. Total	Houses In 1841. Number.	Houses In 1851. Number.	Houses In 1861. Inhabited.	Houses In 1861. Uninhabited.	Houses In 1861. Building.	Houses In 1861. Total.	Valuation: Poor Law Valuation in 1851.	Valuation: General Valuation in 1861.
	A. R. P.												£ s. d.	£ s. d.
KILMORE P.—*continued.*														
Rickardstown,	154 2 39	173	177	74	76	150	28	28	28	.	.	28	149 15 0	178 0 0
Saltee Island, Great,	215 3 9	8	14	5	3	8	1	1	1	.	.	1	66 10 0	83 10 0
Saltee Island, Little,	93 1 23	4	4	2	3	5	1	1	1	.	.	1	28 10 0	42 5 0
Sarshill,	181 2 15	115	119	61	56	117	19	17	10	1	.	19	192 0 0	213 15 0
One Island,	0 1 8	.	.	.		.	.		.	.	.	.	.	.
Light Ship,	.	.	.	0	.	9	.	.	.	.	.	.	.	.
	4,233 3 9	1,665	2,187	795	731	1,466	262	308	252	3	.	255	3,160 10 0	3,481 5 0
Kilmore T.,	.	212	.	130	169	308	37	.	56	3	.	59	.	.
Total,	4,233 3 9	1,877	2,187	874	900	1,774	299	308	308	6	.	314	3,160 10 0	3,481 0 0
KILTURK P.														
Ballask,	172 0 14	211	201	73	71	144	29	33	28	.	.	28	161 5 0	174 0 0
Ballycleary,	224 3 3	57	49	27	36	63	8	8	9	.	.	9	158 5 0	167 0 0
Ballyhealy Castle,	89 3 30	12	34	22	20	42	4	13	8	.	.	8	89 15 0	95 10 0
Ballyheniy, North,	147 2 0	66	37	24	24	48	10	9	9	2	.	11	139 15 0	156 15 0
Ballyhealy, South,	133 3 37	37	37	8	14	22	7	6	5	.	.	5	131 3 0	138 15 0
Clongaddy,	93 2 14	58	38	13	13	26	6	5	4	1	.	5	99 0 0	122 5 0
Gallagh,	179 0 19	125	137	41	42	83	22	20	14	.	.	14	113 10 0	125 5 0
Glebe,	26 2 29	16	13	0	8	14	5	4	2	.	.	2	25 5 0	27 0 0
Hill,	158 0 31	67	61	25	20	45	9	9	9	.	.	9	55 5 0	97 10 0
Newtown,	122 1 17	33	29	14	10	24	4	4	3	.	.	3	105 0 0	112 5 0
Pollrane,	142 3 0	34	28	13	10	23	4	4	4	.	.	4	75 0 0	87 5 0
Rieghaun,	121 1 4	10	12	9	14	23	1	2	5	.	.	5	110 10 0	121 5 0
Rieghaun Burrow,	29 3 26	8	.	.	.	.	1	.	.	.	.	.	1 15 0	2 0 0
Soughane,	162 3 18	74	50	20	16	36	11	7	5	.	.	5	136 0 0	181 5 0
Tullahards, Great,	262 3 27	40	37	23	26	49	7	6	7	.	.	7	182 10 0	192 0 0
Tullahards, Little,	136 3 31	56	41	13	15	28	5	5	5	.	.	5	125 5 0	132 10 0
Total,	2,206 3 20	912	803	331	339	670	133	135	117	3	.	120	1,739 5 0	1,912 10 0
MULRANKIN P.														
Ballycappoge,	293 0 29	43	52	26	23	49	7	9	8	.	.	9	126 15 0	145 15 0
Ballylibernagh,	168 1 26	70	68	33	33	66	14	11	12	.	.	12	107 15 0	118 5 0
Brideswell,	170 1 39	8	5	1	1	2	3	1	1	.	.	1	110 0 0	110 0 0
Bridgetown, North,	29 3 31	160	12	.	.	.	36	2	.	.	.	.	77 5 0	55 10 0
Bridgetown, South,	130 2 14	108	66	24	34	58	15	11	9	.	.	8	115 0 0	130 5 0
Churchtown,	75 3 24	46	66	8	8	16	9	9	3	2	.	5	90 15 0	96 0 0
Common,	114 3 27	244	238	85	95	180	58	52	43	1	.	44	63 15 0	58 12 0
Harpoonstown,	182 2 6	61	64	29	28	57	10	10	7	.	.	7	95 0 0	114 15 0
Johnstown,	57 2 7	15	9	1	2	3	3	2	1	.	.	1	22 5 0	24 15 0
Lake,	143 0 18	47	54	22	15	37	8	9	6	.	.	6	84 10 0	98 0 0
Moor,	156 1 3	28	46	19	21	40	3	10	8	1	.	9	55 0 0	61 15 0
Mountcross,	41 1 14	53	19	13	6	19	7	4	4	.	.	4	30 0 0	34 15 0
Mulrankin,	291 1 23	83	74	36	44	80	17	15	15	.	.	15	189 5 0	218 10 0
Oldhall,	89 0 30	12	47	11	9	20	2	3	6	.	.	6	90 0 0	90 15 0
Rathroman,	207 3 28	11	16	6	5	11	2	2	2	.	.	2	109 5 0	114 15 0
Rathyark,	160 3 20	89	84	37	37	74	14	13	11	.	.	11	135 5 0	140 15 0
Sheephouse,	92 0 31	110	96	22	31	53	21	17	12	1	.	13	67 0 0	82 0 0
Shouks,	27 2 7	15	25	6	7	13	5	5	3	.	.	3	14 0 0	12 15 0
	2,433 1 19	1,198	1,041	379	399	778	234	190	152	3	.	157	1,602 15 0	1,702 17 0
Bridgetown T.,	.	.	244	96	99	195	.	39	36	1	.	37	.	.
Total,	2,433 1 19	1,198	1,285	475	498	973	234	229	188	6	.	194	1,602 15 0	1,702 17 0
TAGHMON P., part of:														
Ballynagale,	265 1 37	37	20	9	10	19	6	5	4	.	.	4	145 10 0	158 0 0
Harperstown,	370 3 9	53	44	14	13	27	9	6	5	.	.	5	274 5 0	290 0 0
Newtown,	245 3 31	77	48	19	20	39	13	8	6	.	.	6	156 15 0	182 5 0
Rochestown,	504 2 3	149	132	87	43	80	26	23	20	.	.	20	252 10 0	271 15 0
Total, (z)	1,380 3 0	316	244	79	86	165	56	42	35	.	.	35	829 0 0	902 0 0
TOMHAGGARD P.:														
Ballagh,	69 1 7	22	26	12	7	19	2	2	2	.	.	2	65 0 0	69 10 0
Ballagh Burrow,	33 0 36	.	.	.	.	.	.	.	.	.	.	.	1 18 0	0 10 0
Bargy,	62 2 14	7	7	8	12	20	1	1	2	.	.	2	78 0 0	80 0 0
Commastown,	230 3 20	59	64	27	28	55	10	11	11	.	.	11	140 0 0	159 15 0
Cross-scales,	155 0 12	140	125	52	40	92	26	20	19	.	.	19	103 15 0	122 5 0

(z) The remainder of the parish of Taghmon is in the barony of Bhelmahere, West; the entire parish contains 2,400 persons.

Printed image digitised by the University of Southampton Library Digitisation Unit

COUNTY OF

Parishes, Townlands, and Towns.	Area.	Population: In 1841 Persons.	Population: In 1851 Persons.	Population: In 1861. Males.	Population: In 1861. Females.	Population: In 1861. Total.	Houses: In 1841. Number	Houses: In 1851. Number	Houses: In 1861. Inhabited.	Houses: In 1861. Uninhabited.	Houses: In 1861. Building.	Houses: In 1861. Total.	Valuation: Poor Law Valuation in 1851. £ s. d.	Valuation: General Valuation in 1861. £ s. d.
	A. R. P.													
TOMHAGGARD P.—*con.*														
Genstown,	143 2 7	53	52	19	22	41	9	9	9	.	.	9	118 5 0	141 0 0
Grayrobin,	241 2 33	97	93	21	22	43	17	14	9	.	.	9	123 5 0	136 15 0
Knocks,	103 2 0	38	39	22	20	42	7	9	9	.	1	10	82 0 0	98 15 0
Littletown,	90 3 3	51	67	23	33	56	10	12	11	.	.	11	48 0 0	55 0 0
Moortown, Great,	232 1 37	99	109	38	46	84	16	15	13	.	.	13	126 0 0	142 15 0
Moortown, Little,	119 1 26	62	90	24	32	56	13	15	13	.	.	13	66 0 0	72 5 0
Mountpill,	173 1 4	33	22	13	12	25	3	3	3	.	.	3	106 10 0	145 0 0
Mountpill Burrow,	29 0 39	.	.	.	.	.	.	.	.	.	.	.	0 5 0	0 6 0
Oldtown,	34 2 24	.	7	4	2	6	.	1	1	.	.	1	26 5 0	31 0 0
Pludhoher,	28 3 32	12	12	6	7	13	2	2	2	.	.	2	15 10 0	17 0 0
Tenacre,	27 1 11	24	27	10	11	21	4	5	4	.	.	4	17 10 0	18 5 0
Tulladuvin,	163 2 13	34	16	12	11	23	3	3	3	.	.	3	120 0 0	139 0 0
Tomhaggard,	230 2 16	43	70	25	21	46	10	14	11	2	.	13	189 0 0	210 5 0
Total,	2,160 0 16	774	826	316	326	642	133	136	122	2	1	125	1,431 15 0	1,631 6 0

BARONY OF FORTH.

Parishes, Townlands, and Towns.	Area.	Population: In 1841 Persons.	Population: In 1851 Persons.	Population: In 1861. Males.	Population: In 1861. Females.	Population: In 1861. Total.	Houses: In 1841. Number	Houses: In 1851. Number	Houses: In 1861. Inhabited.	Houses: In 1861. Uninhabited.	Houses: In 1861. Building.	Houses: In 1861. Total.	Valuation: Poor Law Valuation in 1851. £ s. d.	Valuation: General Valuation in 1861. £ s. d.
BALLYBRENNAN P.:														
Ballybrennan, Big,	160 0 15	56	49	17	16	33	9	7	6	.	.	6	142 15 0	163 15 0
Ballybrennan, Little,	143 3 17	23	22	10	9	19	2	3	3	.	.	3	118 5 0	143 15 0
Ballycarran,	94 3 17	10	12	2	5	7	1	1	1	.	.	1	28 10 0	35 15 0
Ballykersen,	130 3 30	12	18	7	6	13	2	2	2	.	.	2	73 0 0	82 0 0
Ballymacushin,	12 2 0	2	4	.	2	2	1	1	1	.	.	1	8 10 0	10 5 0
Bluasheens,	69 0 22	6	6	4	2	6	1	1	1	.	.	1	29 10 0	37 0 0
Cottage,	37 3 36	23	18	10	11	21	3	3	3	.	.	3	40 5 0	41 10 0
Ford of Ling,	18 1 28	10	1	.	.	.	2	1	.	.	.	.	10 5 0	11 5 0
Loughard,	75 2 10	14	6	12	11	23	3	2	3	.	.	3	35 10 0	39 10 0
Martinstown,	46 2 32	11	8	5	4	9	2	2	2	.	.	2	43 10 0	39 10 0
Rathdowney,	45 2 18	.	.	5	10	15	.	.	2	.	.	2	44 5 0	59 0 0
Ratholm,	97 3 11	57	44	23	19	42	9	11	8	.	.	8	69 10 0	84 10 0
Twelveacre,	22 2 15	13	8	3	2	5	2	2	2	.	.	2	22 10 0	26 0 0
Yoletown,	54 3 28	23	10	7	7	14	3	3	3	.	.	3	63 10 0	69 15 0
Three Islands,	0 0 35	.	.	.	.	.	.	.	.	.	.	.	.	.
Total,	1,041 0 34	260	215	105	104	209	40	39	37	.	.	37	749 15 0	833 10 0
BALLYMORE P.														
Ballybeg,	155 1 2	65	64	20	24	44	11	10	9	.	.	9	78 10 0	91 0 0
Ballyboher,	59 1 32	22	24	12	11	23	4	4	4	.	.	4	41 5 0	44 15 0
Ballyboy,	148 3 0	37	30	12	11	23	6	4	3	1	.	4	99 5 0	112 15 0
Ballyregan,	119 0 34	23	33	7	10	17	5	5	3	.	.	3	30 0 0	37 5 0
Bancge,	82 2 7	22	29	18	17	35	4	5	4	.	.	4	56 15 0	60 5 0
Butlerstown,	44 2 33	.	3	2	4	6	.	1	1	.	.	1	38 0 0	41 5 0
Churchtown,	92 3 19	10	9	4	5	9	1	1	1	.	.	1	65 15 0	72 10 0
Coddstown, Great,	99 0 8	46	47	21	14	35	6	7	6	.	.	6	73 10 0	78 15 0
Coddstown, Little,	153 1 34	27	19	12	9	21	3	2	2	.	.	2	110 0 0	116 10 0
Crylough,	56 1 10	26	29	7	11	18	4	4	3	.	.	3	26 5 0	27 15 0
Garryhack,	126 3 34	11	11	4	4	8	2	2	2	.	.	2	95 10 0	105 10 0
Gribboghstown,	37 2 21	.	.	.	.	.	.	.	.	.	.	.	23 15 0	26 0 0
Grageclagh,	129 1 32	.	7	2	2	4	.	1	1	.	.	1	86 0 0	90 10 0
Gragoen,	56 1 31	12	9	6	3	9	1	1	1	.	.	1	47 10 0	53 0 0
Gragoen, Little,	22 0 3	40	55	14	11	25	9	11	5	.	.	5	20 10 0	18 10 0
Graheeroge,	150 3 25	26	26	11	12	23	3	3	4	.	.	4	93 15 0	110 15 0
Grahormack,	199 1 56	20	26	7	3	10	3	3	2	.	.	2	156 5 0	172 10 0
Greenfield,	66 1 10	19	20	9	7	16	2	2	2	.	.	2	56 5 0	59 10 0
Harveystown,	62 3 11	37	19	8	10	18	4	3	2	.	.	2	54 15 0	62 10 0
Hilltown,	126 3 23	23	19	16	6	22	2	2	2	.	.	2	114 5 0	126 10 0
Jonastown,	73 3 1	9	8	4	2	6	1	1	1	.	.	1	57 0 0	61 15 0
Knockhowlin,	24 1 35	.	.	.	.	.	.	.	.	.	.	.	19 5 0	20 0 0
Linziestown,	69 2 23	46	50	14	11	25	9	10	6	.	.	6	66 5 0	66 0 0
Littlebridge,	87 0 16	11	17	9	9	18	1	2	3	.	.	3	61 5 0	61 10 0
Newhouse,	46 2 39	.	.	.	.	.	.	.	.	.	.	.	22 15 0	25 0 0
Rathmeelan,	71 3 39	17	11	3	4	7	2	2	2	.	.	2	52 10 0	56 0 0
Rathroian,	13 2 16	.	.	.	.	.	.	.	.	.	.	.	9 15 0	10 5 0
Staplestown,	20 0 15	.	.	.	.	.	.	.	.	.	.	.	8 0 0	8 10 0
Yoletown,	125 1 19	23	21	8	7	15	4	4	3	.	.	3	90 10 0	97 15 0
Total,	2,525 1 21	566	526	230	207	437	97	90	72	1	.	73	1,813 0 0	1,974 15 0

Pnnted image digitised by the University of Southampton Library Digitisation Unit

WEXFORD.

Parishes, Townlands, and Towns.	Area.	Population: In 1841	Population: In 1851.	Population: In 1861. Males.	Population: In 1861. Females.	Population: In 1861. Total.	Houses: In 1841. Number	Houses: In 1851. Number.	Houses: In 1861. Inhabited	Houses: In 1861. Uninhabited.	Houses: In 1861. Building.	Houses: In 1861. Total.	Valuation: Poor Law Valuation in 1851.	Valuation: General Valuation in 1861.
	A. R. P.	Persons.	Persons.										£ s. d.	£ s. d.
CARN P.:														
Ballask,	66 1 32	85	52	19	27	46	9	8	8	.	.	8	79 10 0	86 10 0
Ballyfane,	85 0 6	33	27	9	15	24	8	7	6	.	.	6	80 10 0	94 15 0
Ballygarra,	56 1 15	28	27	14	10	24	4	4	3	.	.	3	64 0 0	73 15 0
Ballysheas,	130 3 18	124	114	41	38	79	20	20	18	1	.	19	119 10 0	137 10 0
Ballytra,	89 1 34	22	11	7	15	22	3	4	4	.	.	4	82 15 0	94 0 0
Barnawheel,	33 2 27	21	4	6	4	10	2	1	1	1	.	2	24 10 0	27 10 0
Bohercreen,	2 1 7	6	4	2	2	4	1	1	1	.	.	1	1 15 0	1 15 0
Buourge,	17 0 31	9	12	7	6	13	1	1	1	.	.	1	14 0 0	16 10 0
Buncarrick,	90 3 21	25	29	13	18	31	8	8	8	.	.	8	84 10 0	91 15 0
Burrow,	155 1 7	.		.	.	.	.	.	.	.	.	.	9 0 0	8 10 0
Bush,	20 0 21	6	5	.	.	.	1	1	.	.	.	.	11 5 0	13 0 0
Carna,	25 0 18	15	13	3	1	4	2	2	1	1	.	2	54 10 0	58 5 0
Castlepalmer,	30 3 11	17	8	0	6	12	3	1	1	.	.	1	38 0 0	40 10 0
Castletown,	119 3 4	32	23	7	10	17	4	3	3	.	.	3	129 0 0	141 5 0
Chour,	39 1 18	26	16	11	10	21	3	3	3	.	.	3	25 0 0	31 10 0
Churchtown,	132 1 29	80	78	29	29	58	9	13	11	.	.	11	159 15 0	170 0 0
Cloughcast,	106 3 8	14	6	5	2	7	3	4	1	2	.	3	128 15 0	134 0 0
Coolcam,	14 1 9	8	8	3	4	7	1	1	1	.	.	1	8 5 0	10 0 0
Cools,	22 3 31	16	14	7	5	12	2	1	2	.	.	2	16 0 0	21 0 0
Crosslands,	12 3 39	.	.	.	.	.	.	.	.	.	.	.	11 0 0	11 10 0
Hiltown,	15 0 4	29	6	1	4	5	1	1	1	.	.	1	10 10 0	13 10 0
Inish,	4 1 1	.	.	.	.	.	.	.	.	.	.	.	2 0 0	1 5 0
Knockanesy,	6 2 12	51	40	26	28	54	10	10	10	.	.	10	10 0 0	10 12 0
Logie shard,	38 0 17	28	23	4	13	17	4	4	2	.	.	2	41 0 0	40 5 0
Moortown,	15 2 14	6	7	3	3	6	1	1	1	.	.	1	14 5 0	17 0 0
Nethertown,	99 0 15	48	42	20	13	33	5	5	4	.	.	4	89 5 0	103 5 0
Nineacres,	20 1 28	16	16	6	8	14	2	2	2	.	.	2	13 10 0	15 5 0
Ninetcenacres,	31 2 26	21	23	12	10	22	8	3	3	.	.	3	28 15 0	34 5 0
Pullingtown,	22 0 32	11	6	5	5	10	1	1	1	.	.	1	15 5 0	18 5 0
Raheenmoor,	67 3 1	.	.	.	.	.	.	.	.	.	.	.	11 10 0	10 0 0
Ring,	137 2 20	38	38	26	23	49	7	7	7	.	.	7	104 15 0	120 0 0
Ring Green,	44 2 20	5	8	.	.	.	1	1	.	.	.	.	12 10 0	13 5 0
Ring, Little,	20 1 6	.	.	.	.	.	.	.	.	.	.	.	17 0 0	18 10 0
Ringsheane,	31 2 19	24	13	3	6	9	3	3	2	.	.	2	13 10 0	13 5 0
Shilbrack,	11 1 13	.	.	.	.	.	.	.	.	.	.	.	3 15 0	4 10 0
Shilmore,	57 3 36	42	30	8	12	20	5	4	3	.	.	3	51 10 0	61 5 0
St. Vogues,	25 3 0	6	6	4	3	7	1	1	1	.	.	1	16 0 0	19 0 0
Summerstown,	29 3 36	14	12	4	6	10	1	2	1	.	.	1	22 15 0	26 10 0
Tedwards,	15 0 34	.	3	7	4	11	1	1	1	.	.	1	17 10 0	19 5 0
Threeacres,	12 0 20	8	9	5	4	9	1	1	1	.	.	1	8 10 0	10 10 0
Total,	1,963 1 22	914	742	323	344	667	129	130	113	5	.	118	1,553 5 0	1,644 2 0
DRINAGH P.:														
Blackhorse,	64 1 25	35	46	20	19	39	7	10	7	.	.	7	91 10 0	79 15 0
Bogganstown, Lower,	37 2 8	19	11	5	4	9	2	2	3	.	.	3	42 0 0	43 0 0
Bogganstown, Upper,	26 1 35	8	11	3	1	4	1	1	1	.	.	1	46 5 0	45 0 0
Coolpeack,	33 0 27	3	4	.	.	.	1	1	.	1	.	1	37 5 0	39 0 0
Drinagh, North,	109 0 15	38	40	30	32	62	6	7	14	2	.	16	199 5 0	164 0 0
Drinagh, South,	74 2 32	60	33	17	23	40	14	9	8	.	.	8	114 10 0	79 15 0
Jacketstown,	112 1 34	46	33	21	14	35	7	6	6	.	.	6	102 0 0	113 0 0
Kellystown,	92 2 38	25	30	8	7	15	4	4	4	.	.	4	79 10 0	89 15 0
Levitstown,	91 2 13	18	20	10	7	17	2	2	2	.	.	2	87 0 0	102 5 0
Pollbrean,	73 2 30	9	11	5	1	6	1	1	1	.	.	1	61 10 0	64 0 0
Rochestown,	39 3 13	18	20	9	7	16	2	2	2	.	.	2	75 0 0	92 15 0
Roughmead,	8 2 13	9	6	3	2	5	1	1	1	.	.	1	10 10 0	11 0 0
Rowestown,	124 1 7	39	35	14	13	27	6	6	6	.	.	6	100 0 0	124 15 0
Sinnottstown,	159 3 28	51	50	18	24	42	10	10	9	.	.	9	105 0 0	115 17 0
Whitestown, Lower, or Hermitage,	37 3 7	32	11	4	9	13	6	2	1	.	.	1	144 15 0	92 0 0
Whitestown, Upper,	34 1 31	26	31	15	11	26	6	7	5	1	.	6	64 0 0	31 15 0
Total,	1,170 2 36	436	392	182	174	356	76	71	70	4	.	74	1,368 0 0	1,307 12 0
ISHARTMON P.:														
Ballybaher,	45 1 17	12	16	7	5	12	2	2	2	.	.	2	39 10 0	43 15 0
Ballygullick,	106 1 8	28	26	12	9	21	4	3	2	.	.	2	87 10 0	95 15 0
Butlerstown,	103 0 30	17	14	4	4	8	1	1	1	.	.	1	109 10 0	120 0 0
Grange,	162 0 0	14	18	9	10	19	3	4	3	.	1	4	154 5 0	164 10 0
Knockhewlin,	95 2 9	20	7	5	4	9	2	1	1	.	.	1	70 0 0	82 15 0
Lingstown, Lower,	56 0 13	46	41	18	18	36	6	6	5	.	.	5	53 15 0	61 5 0
Lingstown, Upper,	72 3 16	21	13	6	3	9	4	2	2	.	.	2	74 5 0	81 0 0

Printed image digitised by the University of Southampton Library Digitisation Unit

Parishes, Townlands, and Towns.	Area.	Population					Houses						Valuation	
		In 1841.	In 1851	In 1861.			In 1841	In 1851.	In 1861.				Poor Law Valuation in 1851	General Valuation in 1861.
		Persons.	Persons.	Males.	Females.	Total.	Number.	Number.	Inhabited.	Uninhabited.	Building.	Total.		
	A. R. P.												£ s. d.	£ s. d.
Ishartmon P.—con.														
Lunzlestown,	102 3 33	14	0	2	4	6	1	1	1	.	.	1	85 10 0	90 5 0
Littlebridge,	21 2 7	9	.	.	.	.	1	.	.	.	.	.	14 10 0	14 15 0
Paradise,	56 2 19	15	16	13	12	25	2	4	4	.	.	4	43 0 0	46 0 0
Paradise, Little,	4 3 24	16	11	.	.	.	3	2	.	.	.	.	4 0 0	5 0 0
Ring,	36 1 12	.	.	.	.	.	.	.	.	.	.		30 15 0	33 0 0
Sigginstown,	24 0 23	.	.	.	.	.		.	.	.	.	.	14 15 0	17 0 0
Walshestown,	75 3 24	23	24	8	8	10	3	3	2	.	.	2	30 0 0	44 0 0
Total,	965 3 0	239	192	84	77	161	32	29	23	.	1	24	625 5 0	900 0 0
Kerlogue P.:														
Coolballow,	125 1 5	36	15	3	5	0	7	3	2	.	1	3	65 10 0	69 10 0
Kerlogue,	84 3 35	80	62	24	30	54	16	20	11	1	.	12	81 10 0	83 14 0
Strandfield,	58 2 32	.	.	.	.	.	.	.	.	.	.	.	51 15 0	58 5 0
Total,	268 3 32	116	97	27	35	62	23	23	13	1	1	15	198 15 0	215 9 0
Kildavin P.:														
Ballintown,	95 0 5	24	26	7	0	15	3	3	3	.	.	3	58 0 0	71 10 0
Cormmacorra,	132 1 2	68	00	16	15	31	10	11	8	.	.	8	26 5 0	30 19 0
Dennistown,	144 0 33	26	25	15	12	27	4	4	4	.	.	4	94 10 0	111 5 0
Fardystown,	326 3 26	41	26	14	10	24	5	5	4	.	.	4	117 5 0	142 10 0
Forth Commons,	035 3 7	401	337	150	167	325	87	65	69	3	.	72	120 5 0	166 16 0
Gorteanminoge, Lower,	236 3 5	45	36	19	17	36	6	5	5	.	.	5	159 15 0	181 5 0
Gorteanminoge, Upper,	238 0 32	101	91	34	32	66	17	16	13	.	.	13	101 5 0	138 15 0
Kildavin, Lower,	162 0 0	0	11	49	44	93	2	1	16	.	.	16	122 0 0	123 15 0
Kildavin, Upper,	106 1 14	116	105	2	4	6	18	16	1	1	.	2	55 5 0	59 5 0
Milltown,	87 2 16	22	20	10	6	16	3	3	2	.	.	2	56 5 0	63 0 0
Murntown, Lower,	123 1 14	33	62	20	32	61	5	13	11	4	.	15	102 0 0	109 0 0
Murntown, Upper,	82 1 2	48	56	18	12	30	5	10	7	.	.	7	56 10 0	61 5 0
Rathlannon,	263 0 10	18	20	2	2	4	3	4	2	.	.	2	209 0 0	222 0 0
Roseland,	15 2 10	4	4	2	2	4	1	1	1	.	.	1	8 0 0	10 10 0
Sallystown,	152 1 3	50	40	22	19	41	6	7	7	.	.	7	85 0 0	105 0 0
Staplestown (Greaves),	208 3 24	37	20	16	13	29	6	4	5	.	.	5	69 0 0	81 5 0
Staplestown (Morgan),	90 1 8	14	12	5	8	13	2	2	1	.	.	1	53 15 0	57 15 0
Staplestown (Ram),	61 3 14	7	.	.	.	.	1	.	.	.	.	.	30 10 0	35 0 0
Twentyacres,	26 2 24	34	.	.	.	.	4	.	.	.	.	.	18 0 0	18 15 0
Total,	3,411 1 17	1,099	959	418	403	821	194	170	159	8	.	167	1,544 10 0	1,794 10 0
Killiane P.														
Ballykelly,	152 1 31	109	107	43	42	85	24	22	10	1	.	10	135 5 0	141 10 0
Ballykilliane,	255 0 29	72	63	37	28	65	12	14	13	1	.	14	179 5 0	211 15 0
Killiane,	259 2 4	27	51	24	26	50	2	8	7	.	.	7	243 5 0	266 0 0
Killiane, Little,	259 2 0	55	36	19	18	37	0	4	4	.	.	4	218 10 0	226 5 0
Sheepwalk,	147 1 26	17	10	11	9	20	4	3	4	.	.	4	129 0 0	147 15 0
Total,	1,074 0 10	280	275	134	123	257	51	51	46	2	.	48	905 5 0	993 5 0
Killinick P.														
Assaly, Great,	110 2 30	12	11	5	4	9	1	1	1	.	.	1	55 10 0	65 10 0
Assaly, Little,	90 1 25	00	61	18	23	41	16	13	10	.	.	10	92 10 0	90 18 0
Ballycorboys, Big,	97 3 5	16	15	6	9	15	3	4	3	.	.	3	56 15 0	61 5 0
Ballycorboys, Little,	41 2 22	11	13	7	6	13	3	2	2	.	.	2	19 0 0	23 15 0
Ballydusker,	39 3 22	16	15	8	6	14	3	3	3	.	.	3	78 5 0	82 0 0
Ballyminaun, Big,	114 2 36	97	80	6	11	17	17	15	6	.	.	6	73 10 0	79 5 0
Ballyminaun, Little,	70 2 12	15	16	0	8	16	3	3	3	1	.	4	51 10 0	64 0 0
Ballyrane,	112 2 12	63	50	24	35	59	10	9	10	.	.	10	84 10 0	95 15 0
Ballysheen,	154 2 4	19	22	8	13	21	3	3	3	.	.	3	120 0 0	131 10 0
Common,	15 2 7	11	11	3	3	6	2	1	1	.	.	1	16 5 0	16 10 0
Coolkeenan,	60 2 22	17	29	10	9	19	2	6	4	.	.	4	35 5 0	40 0 0
Elevenacre,	23 0 19	.	.	.	.	.	.	.	.	.	.	.	10 0 0	11 0 0
Fernyhill,	54 3 34	53	8	4	4	8	9	2	1	.	.	1	60 5 0	66 10 0
Horetown,	84 3 22	63	52	13	17	30	12	12	7	2	.	9	37 0 0	44 0 0
Kilbrick,	24 0 39	5	.	3	3	6	1	.	1	.	.	1	20 15 0	24 15 0
Knocknell,	14 2 5	11	.	.	.	.	3	.	.	.	.	.	8 10 0	10 5 0
Muckknock,	21 1 28	.	.	.	.	.	.	.	.	.	.	.	4 5 0	4 10 0
Muchrath,	79 2 9	67	52	10	18	34	11	3	6	.	.	6	44 10 0	52 10 0
Sanctuary,	13 0 24	55	8	6	7	13	12	2	2	1	.	3	15 10 0	17 0 0
	1,283 3 10	611	429	145	176	321	111	83	63	4	.	67	691 15 0	932 10 0
Killinick T.,	.	.	143	81	63	164	.	32	33	1	.	34	.	.
Total,	1,283 3 10	611	572	226	259	485	111	115	96	5	.	101	691 15 0	932 18 0

Printed image digitised by the University of Southampton Library Digitisation Unit

WEXFORD.

Parishes, Townlands, and Towns.	Area.	Population In 1841 Persons.	Population In 1851 Persons.	Population In 1861. Males.	Population In 1861. Females.	Population In 1861. Total.	Houses In 1841. Number.	Houses In 1851. Number.	Houses In 1861. Inhabited.	Houses In 1861. Uninhabited.	Houses In 1861. Building.	Houses In 1861. Total.	Valuation Poor Law Valuation in 1851.	Valuation General Valuation in 1861.
	A. R. P.												£ s. d.	£ s. d.
KILMACREE P.:														
Ballyfooge, Great,	230 3 14	31	28	8	12	20	8	5	4	.	.	4	178 0 0	204 10 0
Ballyfooge, Little,	155 0 6	35	26	7	6	13	7	6	4	.	.	4	102 15 0	115 15 0
Grange,	167 0 11	4	3	4	7	11	1	1	2	.	.	2	140 10 0	155 15 0
Killugger,	47 2 8	2	2	.	2	2	1	1	1	.	.	1	36 5 0	43 0 9
Kilmacree,	103 0 15	.		.	.	.	.	.	.	.	.	.	93 5 0	102 0 0
Orrestown,	235 0 14	70	79	31	34	65	11	14	15	.	.	15	216 5 0	243 15 0
Stephenstown,	71 0 20	51	16	7	5	12	6	2	2	.	.	2	67 10 0	73 10 0
Talbotstown,	97 2 0	25	21	9	13	22	5	4	5	.	.	5	87 15 0	91 0 0
Total,	1,112 1 8	218	175	66	79	145	37	33	33	.	.	33	922 5 0	1,029 5 0
KILRANE P.:														
Ballyaddragh,	85 2 19	41	33	13	10	23	5	5	4	.	.	4	56 0 0	65 0 0
Ballyconor, Big,	74 2 39	18	13	9	4	13	2	1	1	.	.	1	71 5 0	61 15 0
Ballyconor, Little,	79 2 32	10	4	3	5	13	1	1	1	.	.	1	55 5 0	80 0 0
Ballycronigan,	103 1 9	22	19	4	5	9	4	4	2	.	.	2	106 5 0	110 10 0
Ballygerry,	139 3 36	55	46	19	25	44	7	7	7	1	.	8	88 0 0	103 15 0
Ballygillane, Big,	158 2 20	55	41	23	18	41	7	7	7	.	.	7	96 15 0	109 10 0
Ballygillane, Little,	128 3 30	51	68	25	24	49	8	10	8	.	.	8	78 15 0	91 5 0
Ballyhote,	82 3 17	34	36	15	11	26	3	3	3	.	.	3	62 15 0	75 5 0
Ballyknockon,	78 1 36	15	19	9	7	16	2	2	2	.	.	2	54 0 0	59 15 0
Ballyrorily,	116 0 37	31	34	16	13	29	4	4	4	.	.	4	103 10 0	114 10 0
Ballytrent,	107 2 29	24	20	8	10	18	2	3	2	.	.	2	136 0 0	141 10 0
Churchtown,	234 0 30	131	123	45	58	103	19	20	17	1	.	18	192 0 0	219 5 0
Fasagh,	16 1 16	19	19	7	6	13	2	2	2	.	.	2	9 10 0	12 15 0
Harristown,	101 2 23	9	15	2	3	5	2	2	1	.	.	1	90 15 0	98 10 0
Hayesland,	157 0 18	44	43	23	23	46	7	7	8	.	.	6	116 10 0	134 0 0
Hiltown,	117 0 29	12	18	10	2	12	4	4	2	.	.	2	97 0 0	100 5 0
Newhouses,	55 2 18	8	4	3	2	5	1	1	1	.	.	1	41 10 0	47 0 0
Oldmill,	18 2 23	26	32	6	13	19	3	4	3	.	.	3	15 10 0	17 0 0
Tenacre,	128 2 11	60	62	24	24	48	8	12	11	.	.	11	97 15 0	109 0 0
Weddingsland,	67 1 25	55	50	13	17	30	6	6	5	1	.	6	41 10 0	47 5 0
Total,	2,047 3 17	720	699	282	280	562	97	105	89	3	.	92	1,604 10 0	1,797 15 0
KILSCORAN P.:														
Ballybing,	37 1 17	.	.	.	.	.	1	.	.	.	.	.	24 5 0	26 0 0
Ballycowan,	118 2 7	58	46	23	32	55	13	10	10	.	.	10	99 10 0	103 5 0
Ballydungan,	106 3 32	10	8	.	1	1	1	1	1	.	.	1	75 10 0	65 10 0
Ballyell, Big,	128 2 35	39	37	15	8	23	5	5	5	.	.	5	93 10 0	114 0 0
Ballyell, Little,	66 0 27	33	31	23	23	46	6	6	5	.	.	5	55 15 0	65 15 0
Ballygarvey,	180 3 17	63	51	13	16	29	8	8	6	.	.	6	128 15 0	146 15 0
Ballykelsh,	62 0 7	9	5	6	8	14	3	3	3	.	.	3	49 15 0	58 0 0
Ballymacashlu,	112 3 10	16	19	7	5	12	2	2	2	.	.	2	94 10 0	102 5 0
Ballymurragh,	85 3 33	19	25	6	9	15	5	5	3	.	.	3	18 0 0	24 15 0
Brittas,	128 3 31	64	55	21	17	38	9	9	7	.	.	7	71 5 0	83 10 0
Ford of Ling,	45 3 34	7	30	9	9	18	2	4	4	.	.	4	28 5 0	30 0 0
Gorteencrin,	19 1 21	.	.	.	.	.	.	.	.	.	.	.	14 5 0	15 0 0
Hillcastle,	145 0 6	28	9	6	8	14	5	4	3	.	.	3	145 5 0	151 5 0
Kilscoran,	115 3 0	27	22	10	14	24	4	5	3	.	.	3	134 5 0	142 5 0
Lough,	64 0 4	19	17	8	8	16	2	2	2	.	.	2	48 10 0	56 5 0
Milltown,	121 0 19	102	84	30	32	62	20	16	14	.	.	14	96 0 0	116 10 0
Muckranstown,	44 3 37	16	26	9	7	16	2	3	2	.	.	2	38 0 0	43 5 0
Newtown,	94 0 20	28	32	4	5	9	7	7	2	.	.	2	64 15 0	72 15 0
Skillmane,	171 0 3	51	45	18	15	33	9	8	6	1	.	7	126 15 0	135 15 0
Siad,	123 0 3	21	34	15	14	29	3	6	6	.	.	6	112 10 0	124 5 0
Stonyford,	78 2 27	5	3	1	2	3	1	1	1	.	.	1	70 0 0	75 10 0
Trimmer,	150 1 15	46	59	21	31	52	9	11	10	.	.	10	100 5 0	114 0 0
Total,	2,151 3 5	666	641	245	264	509	117	116	95	1	.	96	1,690 10 0	1,893 10 0
LADYSISLAND P.:														
Ballycoshlane, Big,	72 1 37	13	13	3	5	8	1	1	1	.	.	1	63 0 0	78 0 0
Ballycushlane, Little,	83 2 19	24	26	14	15	29	3	3	3	.	.	3	74 10 0	91 10 0
Baltyhitt,	86 1 11	26	28	12	11	23	3	4	3	.	.	3	81 10 0	109 0 0
Coldblow,	37 3 29	10	13	6	4	10	1	1	1	.	.	1	32 0 0	36 0 0
Eardownes, Great,	161 0 17	35	131	70	76	146	6	34	32	2	.	34	158 15 0	173 15 0
Eardownes, Little,	25 0 4	115	12	4	3	7	30	2	1	.	.	1	25 5 0	28 0 0
Hiltown,	12 1 22	.	.	.	.	.	.	.	.	.	.	.	12 0 0	12 0 0
Irish,	19 2 1	.	.	.	.	.	.	.	.	.	.	.	1 10 0	2 0 0
Ladysisland,	30 1 21	24	10	5	3	8	3	1	1	.	.	1	17 10 0	21 15 0
Rathdowney,	62 0 16	17	14	6	8	14	2	2	2	.	.	2	52 5 0	55 15 0
St. Awaries,	6 1 27	25	16	8	4	12	4	3	3	.	.	3	7 5 0	7 5 0
Total,	597 1 7	269	263	128	129	257	55	51	47	2	.	49	530 10 0	606 0 0

Printed image digitised by the University of Southampton Library Digitisation Unit

Parishes, Townlands, and Towns.	Area.	Population: In 1841. Persons	Population: In 1851. Persons.	Population: In 1861. Males	Population: In 1861. Females.	Population: In 1861. Total.	Houses: In 1841. Number	Houses: In 1851. Number.	Houses: In 1861. Inhabited.	Houses: In 1861. Uninhabited.	Houses: In 1861. Building.	Houses: In 1861. Total	Valuation: Poor Law Valuation in 1861	Valuation: General Valuation in 1861.
	A. R. P.												£ s. d.	£ s. d.
MAULDINTOWN P.														
Cromwellsfort,	32 0 9	11	9	3	2	5	1	1	1	.	.	1	95 0 0	87 0 0
Mauldintown,	125 1 27		56	58	60	126	.	13	26	.	.	26	360 0 0	433 16 0
Mulgannon,	210 0 39	63	73	20	24	44	12	12	9	1	.	10	226 5 0	253 15 0
Pembrokestowe,	96 2 31	33	14	11	10	21	5	3	4	.	.	4	88 5 0	101 5 0
Rocksborough,	178 0 31	51	46	15	12	27	12	9	5	.	.	5	130 10 0	130 0 0
Whiterock, North,	27 1 0	36	17	11	10	21	7	4	3	.	.	3	45 15 0	45 5 0
Whiterock, South,	171 0 28	202	141	90	87	177	41	26	37	1	.	38	190 10 0	239 10 0
	841 0 5	416	356	208	213	421	70	68	85	2	.	87	1,194 5 0	1,364 13 0
Wexford T., pt. of, (a²)	.	307	400	138	210	348	74	91	82	5	.	87	.	.
Total,	841 0 5	723	756	346	423	769	152	159	167	7	.	174	1,194 5 0	1,364 13 0
MAYGLASS P.														
Ballycogly,	226 2 11	49	51	24	26	50	8	9	6	.	.	6	222 0 0	227 0 0
Ballydoyle,	95 0 35	79	55	12	14	26	13	11	5	.	.	5	78 0 0	78 10 0
Bog, East,	105 3 25	31	57	11	13	24	5	5	3	.	.	3	76 5 0	89 0 0
Bog, West,	177 3 3	46	49	24	28	52	6	6	6	2	.	8	95 15 0	126 10 0
Braestown,	60 3 6	11	14	7	5	12	1	1	1	.	.	1	35 15 0	42 5 0
Busherstown,	50 3 3	4	13	4	3	7	1	2	1	.	.	1	20 0 0	23 10 0
Churchlands,	116 3 21	63	55	13	18	31	9	7	6	.	.	6	77 15 0	87 10 0
Cloee,	54 1 2	12	10	6	5	11	2	1	1	.	.	1	29 10 0	34 15 0
Coolepit,	53 2 4	21	19	3	7	10	4	4	3	.	.	3	37 0 0	41 5 0
Coolnaghter,	109 2 4	23	30	17	14	31	4	4	4	.	.	4	93 5 0	95 10 0
Cornerstown,	51 2 32	11	9	1	1	2	1	1	1	.	.	1	40 10 0	44 15 0
Courtlands, East,	80 0 14	38	17	3	7	10	3	3	2	.	.	3	79 10 0	85 5 0
Courtlands, West,	79 3 17	.	33	15	11	26	3	6	5	2	.	7	68 5 0	73 5 0
Cregg,	86 1 16	17	17	8	9	17	2	2	2	.	.	2	60 10 0	64 15 0
Crosstown,	66 0 27	15	16	5	4	9	3	3	3	.	.	3	54 15 0	57 5 0
Cubslough,	32 3 11	23	21	10	13	23	4	4	6	.	.	6	15 0 0	17 0 0
Damptown,	46 0 18	2	2	3	3	6	1	1	1	.	.	1	31 0 0	32 10 0
Fuddletowe,	99 0 16	7	23	16	15	31	2	5	5	.	.	5	68 10 0	83 10 0
Gardamus, Great,	207 3 12	51	39	19	20	39	7	7	8	.	.	8	80 15 0	96 0 0
Gardamus, Little,	116 0 26	74	40	10	15	25	12	7	4	.	.	4	48 5 0	50 15 0
Glebe,	14 0 8	4	4	3	3	6	1	1	1	.	.	1	10 0 0	10 10 0
Grange,	120 2 13	13	18	7	5	12	2	2	2	.	.	2	63 10 0	70 10 0
Haggardtown,	59 1 3	22	21	8	10	18	3	4	4	.	.	4	36 10 0	42 10 0
Hardygrange,	44 1 11	32	25	8	8	16	5	5	3	.	.	3	40 10 0	42 10 0
Lambertstown,	83 2 0	9	10	1	2	3	1	3	1	.	.	1	31 15 0	35 10 0
Leachestown,	122 0 27	34	23	13	6	19	5	4	4	.	.	4	119 10 0	126 0 0
Loughgunoen, Great,	137 3 39	19	26	11	10	21	2	4	4	.	1	5	52 15 0	63 5 0
Loughgunoen, Little,	79 3 33	16	13	8	8	16	3	2	2	.	.	2	43 0 0	54 10 0
Mackenstown,	13 3 9	.	.	.	.	.	.	.	.	.	.	.	7 0 0	8 0 0
Middletown,	79 0 31	18	48	14	12	26	4	8	5	.	.	5	42 10 0	46 5 0
Moortown,	67 1 19	35	34	9	13	22	6	6	6	.	.	6	46 10 0	50 15 0
Mountpleasant, or Tagunnan,	190 1 27	21	19	9	6	15	3	3	2	.	.	2	186 15 0	188 0 0
Petitstown,	72 1 7	21	18	7	8	15	2	2	2	.	.	2	64 0 0	69 5 0
Pollwitch,	20 2 13	19	20	10	11	21	5	4	4	.	.	4	14 5 0	15 5 0
Randalstown,	206 0 39	162	157	55	69	124	31	32	26	.	.	26	155 10 0	154 5 0
Sherwood,	47 0 24	11	9	3	7	10	2	2	2	.	.	2	19 0 0	23 15 0
Silverspring,	166 2 11	63	52	15	15	30	9	9	4	1	.	5	169 5 0	179 0 0
Woodtown,	83 1 25	36	26	5	4	9	9	7	3	.	.	3	41 15 0	40 10 0
Total,	3,528 1 3	1,112	1,093	397	428	825	189	187	151	5	1	157	2,458 5 0	2,672 0 0
RATHASPICK P.:														
Bachelorshall,	48 3 19	7	9	2	4	6	1	1	1	.	.	1	33 5 0	40 0 0
Brookfield,	25 2 32	9	6	1	2	3	2	1	1	.	.	1	30 10 0	32 10 0
Churchtown,	62 0 25	.	.	3	4	7	.	.	2	.	.	2	57 0 0	60 10 0
Cribstown,	43 3 5	22	23	4	5	9	4	4	3	.	.	3	49 10 0	49 0 0
Fairfield,	27 0 34	17	5	2	3	5	2	2	1	.	.	1	28 10 0	32 5 0
Forth Commoos,	331 3 19	.	110	51	65	116	.	24	25	1	.	26	28 0 0	41 15 0
Fortyacres,	72 2 11	.	.	.	.	.	.	.	.	.	.	.	59 0 0	60 0 0
Hayestowe, Great,	502 3 5	114	106	35	44	79	17	17	13	.	.	13	302 5 0	335 15 0
Hayestown, Little,	156 1 30	59	49	14	17	31	8	8	7	.	.	7	87 10 0	106 10 0
Johnstown,	152 3 33	56	30	9	12	21	6	6	2	.	.	2	228 0 0	230 0 0
Kellystown,	93 3 14	35	34	12	10	22	6	4	3	.	.	3	78 0 0	88 0 0
Knock,	23 2 17	.	.	.	.	.	.	.	.	.	.	.	19 0 0	20 0 0
Lattmerstown,	120 0 20	17	21	13	6	19	4	3	3	.	.	3	104 5 0	118 10 0
Moorfields,	90 0 30	75	53	26	33	59	11	9	10	.	.	10	70 15 0	74 5 0
Mullanour,	135 2 18	30	34	2	3	5	5	4	1	.	.	1	36 15 0	36 10 0

(a²) For remainder of town of Wexford, see pages 314 and 315; the entire town, including the inmates of Public Institutions, contains 11,734 persons.

Printed image digitised by the University of Southampton Library Digitisation Unit

WEXFORD.

Parishes Townlands, and Towns.	Area.	Population: In 1841. Persons.	Population: In 1851 Persons.	Population: In 1861. Males	Population: In 1861. Females	Population: In 1861. Total.	Houses: In 1841. Number.	Houses: In 1851 Number.	Houses: In 1861. Inhabited.	Houses: In 1861. Uninhabited.	Houses: In 1861. Building	Houses: In 1861. Total.	Valuation: Poor Law Valuation in 1851.	Valuation: General Valuation in 1861.
	A. R. P.												£ s. d.	£ s. d.
RATHASPICK P.—*con.*														
Quanstown,	96 1 17	12	9	2	4	6	2	2	2	.	.	2	72 15 0	79 0 0
Rathaspick,	216 2 13	95	85	23	27	50	15	16	12	3	.	15	200 15 0	203 10 0
Redmondstown,	131 3 22	121	110	42	40	82	20	17	15	.	.	15	113 10 0	117 15 0
Scaughmolin,	105 3 1	41	44	12	20	32	6	7	7	.	.	7	61 15 0	66 15 0
Starveball,	117 0 10	6	5	4	6	10	1	1	2	.	.	2	52 0 0	55 0 0
Tenchspit,	122 3 17	13	12	4	6	10	1	1	1	.	.	1	48 15 0	56 0 0
Whitestown,	106 0 39	8	13	7	6	13	1	2	2	.	.	2	93 0 0	98 0 0
Total,	2,804 1 31	737	763	268	317	585	112	129	113	4	.	117	1,054 15 0	2,003 10 0
RATHMACKNEE P.														
Ballymas, Great,	103 2 9	17	17	7	7	14	4	5	3	.	.	3	60 10 0	67 15 0
Ballymas, Little,	58 3 25	11	9	6	5	11	1	1	1	.	.	1	41 0 0	45 0 0
Bloomhill,	96 2 5	7	13	4	8	12	1	1	1	.	.	1	62 0 0	66 0 0
Gregorystown,	31 0 22	.	.	.	.	.	.	.	.	.	.	.	13 0 0	13 10 0
Hobbinstown,	62 2 20	7	0	6	4	10	1	1	1	.	.	1	53 0 0	59 10 0
Hodgesmill,	48 3 3	4	4	3	4	7	3	1	1	.	.	1	33 10 0	35 0 0
Knockangall,	55 3 30	20	13	5	7	12	2	2	2	.	.	2	46 10 0	51 15 0
Knockrath,	72 1 6	10	10	6	4	10	2	2	2	.	.	2	41 0 0	45 15 0
Milestown,	33 3 22	13	6	3	1	4	3	2	1	.	.	1	32 5 0	33 10 0
Newtown,	82 0 26	35	32	7	14	21	5	5	4	.	.	4	39 10 0	51 10 0
Owenstown,	91 1 22	29	16	11	10	21	4	4	4	.	.	4	52 5 0	61 15 0
Pierce-town,	92 3 35	35	27	20	10	30	8	7	5	3	.	8	67 10 0	82 5 0
Pollsallagh,	182 2 27	146	118	41	47	88	26	24	19	2	.	21	162 10 0	159 0 0
Rathjorney,	126 2 11	31	27	5	8	13	5	4	3	.	.	3	107 10 0	123 15 0
Rathmacknee, Great,	167 3 29	63	56	16	18	34	12	11	6	1	.	7	130 15 0	140 15 0
Rathmacknee, Little,	108 2 26	67	46	26	27	53	12	11	11	.	.	11	129 0 0	136 10 0
Ringaheen,	79 0 12	8	10	5	3	8	1	1	1	.	.	1	60 0 0	64 0 0
Shortalstown,	113 0 27	10	7	4	3	7	1	1	1	.	.	1	68 10 0	76 0 0
Ting,	94 1 23	11	8	3	3	6	1	1	1	.	.	1	62 5 0	73 10 0
Walshestown,	146 1 22	42	44	17	14	31	7	7	5	.	.	5	122 15 0	132 5 0
Total,	1,361 0 4	573	473	195	197	392	99	91	72	6	.	78	1,365 5 0	1,521 0 0
ROSSLARE P.														
Ballybro,	105 1 27	65	63	28	31	59	10	12	10	.	.	10	71 10 0	80 5 0
Ballydrane,	57 2 22	.	.	.	.	.	.	.	.	.	.	.	38 15 0	42 0 0
Bearlough,	137 0 17	53	57	22	27	49	8	11	8	2	.	10	118 15 0	119 10 0
Burrow,	168 2 37	127	132	54	53	107	21	22	19	.	.	19	63 0 0	77 0 0
Churchtown,	191 1 30	39	30	14	9	23	6	4	4	.	.	4	147 10 0	165 5 0
Doognas Warren,	64 0 36	.	.	.	.	.	.	.	.	.	.	.	7 15 0	7 0 0
Drimigh,	11 3 29	56	59	21	25	46	12	11	9	.	.	9	15 0 0	13 5 0
Fivacre,	10 1 10	11	8	4	10	14	1	1	1	.	.	1	12 10 0	14 0 0
Grahormack,	114 1 25	147	151	59	54	113	27	29	24	3	.	27	149 5 0	155 0 0
Grange, Big,	111 2 27	25	24	4	6	10	4	5	4	1	.	5	60 0 0	63 0 0
Grange, Little,	99 1 22	5	9	.	.	.	1	1	.	.	.	.	54 0 0	54 0 0
Hill of Sea,	89 0 12	33	24	9	13	22	7	6	5	.	.	5	50 0 0	52 10 0
Hopeland,	214 0 16	.	.	.	.	.	.	.	.	.	.	.	93 0 0	100 0 0
Island,	10 1 5	8	.	3	4	7	1	1	1	.	.	1	6 5 0	7 10 0
Lake, Big,	116 2 16	14	26	3	4	7	3	4	1	.	.	1	60 15 0	65 15 0
Lake, Little,	41 3 21	10	.	.	.	.	2	.	.	.	.	.	21 5 0	22 15 0
Mauritiustown,	68 3 6	51	55	19	19	38	9	7	7	.	.	7	35 5 0	43 5 0
Maytown,	133 3 20	51	56	20	26	46	8	8	7	.	.	7	93 15 0	104 5 0
Rosehill,	33 2 22	12	13	0	3	9	2	2	1	1	.	2	20 10 0	22 5 0
Rosetown,	71 1 37	.	3	1	2	3	.	1	1	.	.	1	35 15 0	39 15 0
Rosslarefort,	17 0 26	60	34	22	17	39	10	11	11	1	.	12	70 0 0	25 0 0
Sivacre,	13 0 16	.	.	.	.	.	.	.	.	.	.	.	11 0 0	11 10 0
Streamstown,	70 0 2	34	31	7	9	16	5	6	4	.	.	4	53 10 0	57 0 0
Walsheslough,	170 3 31	115	88	39	35	74	25	19	12	2	.	14	109 5 0	111 10 0
Warren, Lower,	197 1 33	.	.	.	.	.	.	.	.	.	.	.	2 0 0	17 0 0
Warren, Middle,	53 2 2	.	.	.	.	.	.	.	.	.	.	.	2 10 0	2 10 0
Whitehouse,	37 0 27	15	10	6	7	13	2	3	2	1	.	3	31 5 0	32 15 0
Woodtown,	109 2 27	41	42	27	23	50	3	5	5	.	.	5	53 0 0	63 0 0
Total,	2,582 0 3	978	895	361	377	745	172	169	138	11	.	147	1,491 0 0	1,570 10 0
ST HELEN'S P.:														
Ballyconigan,	34 2 18	6	.	6	4	10	1	.	1	.	.	1	65 10 0	68 5 0
Ballyhire,	176 0 17	9	3	15	15	30	1	2	6	.	.	6	196 10 0	174 10 0
Ballywitch,	83 2 35	26	18	6	8	16	2	2	2	.	.	2	61 5 0	70 5 0
Bing,	94 1 27	71	90	40	41	81	11	11	10	1	.	11	61 0 0	79 5 0
Boher,	31 2 13	17	19	3	5	8	3	3	2	.	.	2	17 5 0	21 5 0
Burrow,	12 2 24	30	29	8	5	13	3	3	2	.	.	2	1 0 0	2 0 0

Printed image digitised by the University of Southampton Library Digitisation Unit

Parishes, Townlands, and Towns.	Area.	Population					Houses						Valuation	
		In 1841.	In 1851.	In 1861.			In 1841.	In 1851.	In 1861.				Poor Law Valuation in 1851.	General Valuation in 1861.
		Persons.	Persons.	Males.	Females.	Total.	Number	Number	Inhabited	Uninhabited	Building.	Total.		
	A. R. P.												£ s. d.	£ s. d.
St. Helen's P.—*con.*														
Killiland,	92 3 32	19	16	9	7	16	2	2	2	.	.	2	65 10 0	77 10 0
Newhouses,	46 3 29	9	8	4	3	7	1	1	1	.	.	1	37 0 0	43 5 0
Riscvann,	23 0 30	8	6	2	3	5	1	1	1	.	.	1	16 0 0	18 5 0
St. Helen's,	22 2 23	27	29	.	.	.	3	3	.	.	.	.	28 0 0	25 15 0
Total,	670 3 8	222	214	95	91	186	28	26	27	1	.	28	540 0 0	560 5 0
St. Iberius' P.,														
Allenstown, Big,	176 3 4	57	64	25	31	56	11	12	12	.	.	12	150 15 0	179 0 0
Allenstown, Little,	64 0 22	57	44	14	15	29	12	9	8	.	.	8	33 10 0	61 15 0
Aughmore,	39 2 25	12	6	4	3	7	3	3	1	.	.	1	29 10 0	34 10 0
Butlerstown,	171 3 9	41	31	17	13	30	6	6	6	.	.	6	153 15 0	162 10 0
Glaghg,	27 0 13	11	10	5	4	9	2	2	2	.	.	2	21 10 0	23 10 0
Grange,	101 0 8	61	49	18	9	27	13	10	5	.	.	5	119 15 0	126 15 0
Kisha,	74 3 12	70	75	23	26	49	15	16	14	.	.	14	50 10 0	57 0 0
Racecourse,	53 2 27	.	.	.	.	.	.	.	.	.	.	.	44 15 0	45 0 0
Rathmore,	121 3 11	20	32	14	18	32	4	4	4	.	.	4	85 0 0	99 0 0
St. Iberius',	32 0 0	54	51	22	27	49	10	12	11	.	.	11	42 15 0	47 10 0
Trane,	26 1 1	25	19	8	12	20	5	5	3	.	.	3	26 5 0	31 0 0
	891 0 12	408	381	150	158	308	81	79	66	.	.	66	778 0 0	890 10 0
Broadway T.,	.	120	141	69	73	142	26	27	30	1	.	31	.	.
Total,	891 0 12	528	522	219	231	450	107	106	96	1	.	97	778 0 0	890 10 0
St. Margaret's P.:														
Ballare,	34 1 27	25	27	3	4	7	3	3	1	1	.	2	82 0 0	88 15 0
Ballyknockan,	60 0 1	9	7	4	3	7	1	1	1	.	.	1	53 0 0	57 15 0
Birdstown,	12 3 16	2	4	1	1	2	1	1	1	.	.	1	12 0 0	12 10 0
Cousinstown,	46 2 22	7	7	7	2	9	1	1	1	.	.	1	44 5 0	48 10 0
Drinagh,	31 3 1	20	25	13	12	25	3	3	4	.	.	4	14 15 0	17 0 0
St. Margaret's,	170 2 10	12	6	6	9	15	1	1	3	.	.	3	190 0 0	196 0 0
Summertown,	61 1 4	11	9	5	2	7	1	1	1	.	.	1	52 5 0	58 5 0
Tuskar Rock,	.	4	7	2	.	2	1	1	1	.	.	1	.	.
Total,	467 2 7	90	92	41	33	74	12	12	13	1	.	14	448 5 0	480 15 0
St. Michael's P.:														
Ballyknockan,	35 1 0	19	8	2	1	3	3	1	1	.	.	1	71 5 0	77 0 0
Bush,	97 3 21	27	27	6	10	16	4	4	3	.	.	3	94 0 0	106 0 0
Pollrankin,	126 1 23	28	27	14	14	28	4	4	4	.	.	4	96 15 0	118 5 0
Rathdowney,	77 2 20	21	15	4	4	8	5	4	2	.	.	2	77 15 0	73 15 0
Total,	337 0 24	95	77	26	29	55	16	13	10	.	.	10	339 15 0	375 0 0
St. Peter's P.:														
Ballymorris,	142 0 24	16	21	10	12	22	3	3	4	.	.	4	102 10 0	118 15 0
Ballynagee,	95 0 34	24	23	2	5	7	4	4	2	.	.	2	92 15 0	102 0 0
Clonard, Great,	148 0 30	52	67	25	18	43	8	12	11	.	.	11	187 10 0	191 0 0
Clonard, Little,	147 2 4	99	76	21	27	48	17	16	8	1	.	9	187 15 0	193 5 0
Coolree,	45 1 5	11	8	1	1	2	2	2	1	.	.	1	38 0 0	42 10 0
Forth Commons,	122 2 9	12	4	4	2	6	2	2	2	1	.	3	12 0 0	17 5 0
Killeens,	147 1 15	37	43	19	25	44	5	7	7	.	.	7	130 5 0	157 10 0
Larkinstown,	87 2 20	23	24	9	8	17	5	4	3	.	.	3	45 0 0	56 5 0
Luerstown,	169 3 9	35	26	9	7	16	6	3	3	.	.	3	142 10 0	157 15 0
Newbay,	138 3 3	64	46	13	18	31	8	6	5	.	.	5	191 5 0	193 5 0
Newtown,	34 3 30	6	7	2	3	5	1	1	1	.	.	1	65 5 0	66 0 0
Slipperygreen,	30 1 13	774	.	.	.	.	111	.	17	.	.	17	50 5 0	269 5 0
Tewnparks,	23 3 4	.	.	.	.	.	.	.	.	.	.	.	301 15 0	311 10 0
Whitemill, North,	29 0 31	13	18	4	2	6	4	4	2	1	.	3	37 5 0	42 5 0
Whitemill, South,	42 1 12	9	9	3	3	6	2	3	2	.	.	2	63 5 0	63 10 0
	1,405 0 11	1,177	372	122	131	253	208	67	51	3	.	54	1,736 5 0	2,014 0 0
Waxford T., pt. of, (*b*)	.	513	792	313	378	691	123	166	149	6	.	155	311 0 0	.
Total,	1,405 0 11	1,690	1,164	435	509	944	331	233	200	9	.	209	2,047 5 0	2,014 0 0
Tacumshin P.:														
Ballybike,	51 2 31	43	31	16	22	38	5	6	10	2	.	12	59 5 0	72 5 0
Ballymacane,	113 2 7	37	33	15	13	28	5	5	5	1	.	6	98 15 0	105 10 0
Ballynurry,	73 0 6	13	12	5	6	11	2	2	2	.	.	2	52 5 0	56 15 0
Ballysampson,	152 2 26	65	58	25	22	47	8	9	9	.	.	9	113 10 0	127 0 0
Ballytory, Lower,	147 1 4	31	17	4	5	9	3	2	2	.	.	2	118 0 0	146 5 0

(*b*) See note (*a*²), page 312.

Printed image digitised by the University of Southampton Library Digitisation Unit

WEXFORD.

Parishes, Townlands, and Towns.	Area.	Population					Houses						Valuation	
		In 1841.	In 1851.	In 1861.			In 1841.	In 1851.	In 1861.				Poor Law Valuation in 1851.	General Valuation in 1861.
		Persons.	Persons.	Males.	Females.	Total.	Number.	Number.	Inhabited.	Uninhabited.	Building.	Total.		
	A. R. P.												£ s. d.	£ s. d.
TACUMSHIN P.—*con.*														
Ballytory, Upper,	141 0 29	15	21	9	9	18	4	5	5	.	.	5	136 15 0	127 0 0
Bennettstown,	115 3 33	44	53	19	16	35	9	8	7	1	.	8	102 0 0	112 10 0
Bunargate,	66 1 26	7	6	5	2	7	1	1	1	.	.	1	47 10 0	54 15 0
Bunargate Strand,	23 1 34	.	.	.	.	.	.	.	.	.	.	.	3 0 0	3 10 0
Churchtown,	93 0 27	63	58	28	24	52	0	10	11	1	.	12	76 15 0	83 15 0
Coldblow,	16 3 39	10	14	3	7	10	2	2	1	.	.	1	13 5 0	16 5 0
Cotts,	135 3 35	24	20	5	9	14	3	3	2	.	.	2	85 5 0	101 0 0
Cumslinstown,	100 3 10	24	16	8	5	13	4	4	2	1	.	3	57 5 0	69 10 0
Ecclestown,	79 2 17	18	12	5	6	11	4	3	1	.	.	1	52 10 0	61 15 0
Faythe,	80 3 27	25	10	12	7	19	4	3	3	.	.	3	43 5 0	53 0 0
Fence,	48 0 24	25	22	10	11	21	4	5	4	.	.	4	44 5 0	52 5 0
Furziestown,	128 1 9	51	39	9	11	20	7	6	5	.	.	5	88 10 0	100 10 0
Grogan,	78 3 1	.	27	6	5	11	.	2	2	.	.	2	54 15 0	65 10 0
Grogan Burrow,	134 3 38	24	.	.	.	.	2	.	.	.	.	.	6 0 0	5 0 0
Hardyglass,	49 0 6	25	24	13	11	24	5	4	4	.	.	4	30 5 0	41 0 0
Heaths,	19 2 2	6	5	2	1	3	1	1	1	.	.	1	15 10 0	15 15 0
Hilltown,	70 1 15	82	68	19	21	40	10	10	7	.	.	7	60 0 0	64 0 0
Millknock,	46 3 25	39	32	7	14	21	5	4	2	.	.	2	42 15 0	46 0 0
Muckstown,	46 0 3	7	18	5	5	10	3	4	3	.	.	3	35 15 0	38 10 0
Primestown,	4 3 36	.	5	4	2	6	.	1	1	.	.	1	4 15 0	6 10 0
Rathrolan,	67 1 18	5	16	.	.	.	2	2	.	1	.	1	41 10 0	43 5 0
Rathshillane,	101 0 2	17	12	7	5	12	3	3	3	.	.	3	74 5 0	81 5 0
Reedstown,	160 0 33	26	27	8	5	13	5	5	8	.	.	3	121 15 0	128 15 0
Ring,	67 1 23	18	0	2	2	4	1	1	1	.	.	1	62 10 0	66 10 0
Ringknock,	35 0 31	14	8	8	7	15	2	2	2	.	.	2	25 5 0	29 5 0
Rostonstown,	70 3 22	15	13	11	8	19	2	2	3	.	.	3	54 5 0	63 15 0
Rostonstown Burrow,	65 3 5	.	12	.	.	.	.	1	.	.	.	.	4 10 0	4 5 0
Sigginstown,	197 2 13	138	140	60	58	118	25	23	22	.	.	22	172 15 0	185 5 0
Sigginstown Island, Great,	24 2 17	.	.	.	.	.	.	.	.	.	.	.	10 0 0	10 10 0
Sigginstown Island, Little,	1 3 21	.	.	.	.	.	.	.	.	.	.	.	0 10 0	0 10 0
Tacumshin,	211 3 1	33	19	12	6	18	5	4	2	.	.	2	117 10 0	139 0 0
Yoletown,	120 2 21	19	10	5	7	12	2	2	2	.	.	2	59 10 0	95 15 0
Total,	3,153 3 34	961	875	347	332	679	147	146	128	7	.	135	2,186 0 0	2,473 15 0
ST. JOHN'S P.:														
Townparks,	525 0 10	2,954	369	159	204	363	453	75	73	1	.	74	1,754 10 0	3,532 7 0
Wexford Town, part of,			3,335	1,311	1,612	2,923		524	468	26	1	495	.	.
Do. *Fever Hospital*,	.	.	129	10	22	32	.	2	1	.	.	1	.	.
County *Infirmary*,	.	.	58	38	21	59	.	1	1	.	.	1	.	.
Do. *Gaol*,	.	.	327	62	25	87	.	1	1	.	.	1	.	.
Do. *Lying-in-Hospital*,	.	.	.	.	1	1	.	.	1	.	.	1	.	.
Total, (c²)	525 0 10	2,954	4,218	1,580	1,885	3,465	453	603	545	27	1	573	1,754 10 0	3,532 7 0
WEXFORD T., part of:														
St. Bridget's P.,	9 1 13	544	246	101	114	215	96	48	39	2	10	51	58 5 0	151 15 0
St. Doologe's P.,	3 3 17	248	251	106	133	239	53	51	44	1	.	45	683 0 0	440 5 0
St Iberius' P.,	15 2 10	1,445	1,399	607	773	1,380	233	241	207	18	.	225	4,963 10 0	3,106 0 0
St. Mary's P.,	11 2 1	413	765	387	400	787	85	129	122	9	.	131	3,169 15 0	1,356 0 0
Auxiliary Workhouse,	.	.	220	.	.	.	.	1	.	.	.	.	.	.
St Michael's of Fenagh P.:														
Townparks,	87 2 11	2,213	2,005	941	1,202	2,143	437	452	419	19	.	438	457 0 0	1,742 17 0
Whitewell,	12 0 14												27 5 0	28 0 0
St. Patrick's P.,	7 0 8	649	612	301	363	664	118	117	109	7	.	116	2,002 5 0	813 0 0
St. Selskar's P.,	21 0 18	1,966	2,152	910	1,275	2,215	317	345	317	22	2	341	3,587 15 0	3,370 7 0
Auxiliary Workhouse,	.	.	128	.	.	.	.	1	.	.	.	.	.	.
Total, (c²)	168 0 12	7,478	7,778	3,333	4,260	7,593	1,339	1,385	1,257	78	12	1,347	14,948 15 0	11,008 4 0

BARONY OF GOREY.

BALLYCANEW P.:														
Balcarrig,	318 3 10	78	49	24	31	55	9	7	8	.	.	8	193 5 0	245 10 0
Balcarrighill,	109 2 19	57	38	13	11	24	11	8	5	.	.	5	44 7 6	52 0 0
Ballinakill,	96 2 25	27	23	13	9	22	2	3	2	1	.	3	63 0 0	78 10 0
Ballinamona,	279 0 3	85	66	33	31	64	14	12	12	.	.	12	166 12 6	206 10 0
Ballinclare,	241 1 18	83	70	34	31	65	14	12	10	1	.	11	152 2 6	195 5 0
Ballycanew,	366 0 16	59	60	44	38	82	10	13	15	1	.	16	455 16 0	561 5 0
Ballydaff,	162 1 19	18	8	11	5	16	3	3	2	.	.	2	106 15 0	123 10 0
Ballyfin,	132 3 36	.	.	2	2	4	1	1	1	.	.	1	73 15 0	94 0 0
Ballynamony,	171 0 26	41	14	6	5	11	5	2	2	.	.	2	108 10 0	119 10 0
Ballytarge,	208 1 21	66	44	14	13	27	12	7	6	.	.	6	131 17 6	152 0 0

(c²) See note (a²), page 312.

Printed image digitised by the University of Southampton Library Digitisation Unit

Parishes, Townlands, and Towns.	Area.	Population: In 1841.	Population: In 1851.	Population: In 1861. Males.	Population: In 1861. Females.	Population: In 1861. Total.	Houses: In 1841. Number.	Houses: In 1851. Number.	Houses: In 1861. Inhabited.	Houses: In 1861. Uninhabited.	Houses: In 1861. Building.	Houses: In 1861. Total.	Valuation: Poor Law Valuation in 1851.	Valuation: General Valuation in 1861.
	A. R. P.	Persons.	Persons.										£ s. d.	£ s. d.
BALLYCANEW P.—*con.*														
Boley,	322 1 28	60	69	30	31	61	13	13	10	.	.	10	169 7 6	218 10 0
Bolinready,	303 1 3	162	133	44	64	108	29	27	25	.	.	25	180 10 0	209 10 0
Brackernagh,	214 0 30	52	41	23	21	44	9	7	7	.	.	7	106 17 6	137 15 0
Cranacrower,	146 1 5	42	31	12	10	22	5	4	4	.	.	4	63 12 6	106 0 0
Monroe,	160 1 26	15	.	.	.	.	3	.	.	.	.	.	79 15 0	105 0 0
Nevillescourt,	121 3 36	18	17	8	5	13	3	3	2	1	.	3	103 15 0	136 15 0
Tomgar,	252 2 25	42	22	5	5	10	6	4	3	.	.	3	169 12 6	205 10 0
	3,627 2 26	505	675	316	312	628	149	126	114	4	.	119	2,381 11 0	2,912 0 0
Ballycanew T.,	.	370	361	115	130	245	67	74	44	5	.	49	.	.
Total,	3,627 2 26	1,275	1,036	431	442	873	216	200	158	9	.	167	2,381 11 0	2,912 0 0
CARNEW P., part of:														
Buckstown,	234 2 2	85	52	14	15	29	15	10	6	.	1	7	142 0 0	146 15 0
Motabower,	325 3 12	167	70	22	21	43	27	13	9	1	.	10	150 5 0	155 0 0
Total, (d²)	560 1 14	252	122	36	36	72	42	23	15	1	1	17	292 5 0	303 15 0
CROSSPATRICK P., pt. of:														
Cummerdaff,	644 1 23	134	48	46	52	98	25	9	19	.	.	19	183 0 0	239 0 0
Loggan, Lower,	401 0 2	74	64	35	32	67	11	11	9	2	.	11	129 2 6	157 10 0
Loggan, Upper,	748 0 29	160	94	43	39	82	27	15	16	.	.	16	312 16 0	330 5 0
Total, (e²)	1,793 2 14	438	206	124	123	247	63	34	44	2	.	46	624 18 6	726 15 0
DONAGHMORE P., part of: (f²)														
Bruce,	54 2 0	25	16	7	7	14	3	2	2	.	.	2	26 7 6	34 5 0
FERNS P., part of:														
Ballyhaddock,	306 2 36	72	55	28	23	51	10	8	7	1	.	8	169 0 0	235 10 0
Coolatore,	221 0 18	83	92	48	43	91	17	19	17	.	.	17	97 0 0	131 0 0
Total, (g²)	609 3 16	155	147	76	66	142	27	26	24	1	.	25	266 0 0	366 10 0
INCH P., part of:														
Askinch, Lower,	161 2 16	43	24	6	9	15	8	4	4	.	.	4	87 7 6	75 5 0
Askinch, Upper,	240 3 3	63	42	15	11	26	10	10	7	.	.	7	83 0 0	89 0 0
Ballyconlore,	151 2 2	28	18	10	5	15	3	3	3	.	.	3	104 7 6	114 10 0
Ballyolin, Lower,	100 0 32	36	25	13	11	24	3	3	4	.	.	4	66 15 0	64 15 0
Ballyellin, Upper,	120 3 1	17	13	3	2	5	2	2	1	.	.	1	61 2 6	74 5 0
Ballyfad,	145 0 8	18	26	11	12	23	3	3	3	.	.	3	76 12 6	75 15 0
Ballykilty, Lower,	284 2 31	33	31	11	10	21	5	7	3	.	.	3	169 11 6	226 0 0
Ballykilty, Upper,	165 0 28	12	16	10	11	21	2	2	2	.	.	2	147 12 6	123 0 0
Ballylarkin,	203 0 29	94	74	26	24	50	15	8	6	1	.	7	139 2 6	160 10 0
Bolabradda,	160 0 12	21	19	12	6	18	3	3	3	.	.	3	107 12 6	135 5 0
Coolgreany,	123 2 16	8	10	7	5	12	1	1	1	.	.	1	147 15 0	207 12 0
Coolgreany Demesne,	147 1 29	18	30	18	13	31	2	7	8	1	.	9	76 0 0	102 0 0
Croneribbun,	144 1 39	66	47	12	14	26	10	10	5	.	.	5	39 12 6	106 10 0
Fortchester, Lower,	295 2 18	87	69	19	21	40	12	12	8	2	.	10	200 5 0	236 0 0
Fortchester, Upper,	183 2 25	14	9	6	4	10	3	1	1	.	.	1	109 0 0	140 10 0
Glenoge,	257 3 20	80	49	24	26	50	16	12	10	.	.	10	90 2 6	89 10 0
Gorteen, Lower,	244 2 37	114	36	20	14	34	18	6	6	.	.	6	117 5 0	129 5 0
Gorteen, Upper,	330 0 19	73	61	16	14	30	10	8	5	.	.	5	134 2 6	144 15 0
Inch,	117 3 6	40	22	12	25	37	6	6	5	1	.	6	86 7 6	106 10 0
Killybegs,	215 2 0	77	61	16	13	29	11	11	5	1	.	6	124 12 6	141 0 0
Knockbaun,	106 2 31	16	12	13	4	17	2	2	2	.	.	2	91 0 0	87 15 0
Knockgreany,	152 1 15	62	47	18	23	41	12	10	8	.	.	8	110 2 6	127 15 0
Monaragh,	95 3 21	16	13	6	8	14	2	2	2	.	.	2	60 2 6	74 10 0
Monature,	232 3 37	37	34	12	16	28	5	5	4	1	.	5	163 10 0	298 0 0
Moneyrihbin,	198 2 8	46	26	17	19	36	6	4	5	1	.	6	77 5 0	84 10 0
Newtown, Lower,	251 3 5	24	37	22	17	39	4	4	4	.	.	4	101 12 6	107 0 0
Newtown, Upper,	157 3 33	32	13	6	8	14	3	2	2	.	.	2	60 12 6	64 15 0
Perrymount,	98 3 37	9	20	6	8	14	2	3	2	.	.	2	63 2 6	76 10 0
Plattanstown,	113 2 2	39	2	6	7	13	6	1	3	.	.	3	73 12 6	90 15 0
Scarnagh, Lower,	317 2 30	60	85	36	28	64	12	12	10	.	.	10	193 5 0	231 5 0
Scarnagh, Upper,	222 1 16	70	47	15	13	28	9	5	4	1	.	5	130 7 6	165 10 0
Shirakeen,	170 1 33	43	16	10	8	18	7	4	4	.	.	4	55 12 6	59 0 0
	5,943 0 7	1,418	1,055	434	409	843	215	173	140	9	.	149	3,348 11 6	3,953 2 0
Coolgreany T.,	.	311	271	117	107	224	57	54	45	5	.	50	.	.
Total, (h²)	5,943 0 7	1,729	1,326	551	516	1,067	272	227	185	14	.	199	3,348 11 6	3,953 2 0

(d²) The remainder of the parish of Carnew is in the barony of Scarawalsh, and in the barony of Shillelagh, county of Wicklow; the entire parish, including the inmates of Public Institutions, contains 4,337 persons.
(e²) The remainder of the parish of Crosspatrick is in the baronies of Ballinacor, South, and Shillelagh, county of Wicklow; the entire parish contains 741 persons.
(f²) The remainder of the parish of Donaghmore is in the barony of Ballaghkeen; the entire parish contains 1,382 persons.
(g²) The remainder of the parish of Ferns is in the barony of Scarawalsh; the entire parish contains 2,033 persons.
(h²) The remainder of the parish of Inch is in the barony of Arklow, county of Wicklow; the entire parish contains 1,230 persons.

Printed image digitised by the University of Southampton Library Digitisation Unit

WEXFORD.

Parishes, Townlands, and Towns.	Area.	Population: In 1841. Persons.	Population: In 1851. Persons.	Population: In 1861. Males.	Population: In 1861. Females.	Population: In 1861. Total.	Houses: In 1841. Number.	Houses: In 1851. Number.	Houses: In 1861. Inhabited.	Houses: In 1861. Uninhabited.	Houses: In 1861. Building.	Houses: In 1861. Total	Valuation: Poor Law Valuation in 1851. £ s. d.	Valuation: General Valuation in 1861. £ s. d.
	A. R. P.													
KILCAVAN P., part of:														
Ahare,	53 0 33	.	.	.	.	.	.	.	.	.	.	.	32 6 8	42 0 0
Ask,	398 3 33	97	62	25	19	44	14	10	7	1	.	8	210 17 6	262 15 0
Ballinglin,	181 2 8	50	43	12	11	23	9	7	5	.	.	5	101 7 6	120 0 0
Ballinglinbeg,	99 1 10	21	9	5	4	9	3	3	2	1	.	3	54 12 6	68 15 0
Ballyconlore,	173 2 31	60	43	13	16	29	9	7	5	.	.	5	92 5 0	117 15 0
Ballydermot,	74 1 18	41	31	11	20	31	5	7	7	.	.	7	42 17 6	53 10 0
Ballylacy,	204 2 10	141	83	32	38	70	22	17	14	.	.	14	129 0 6	134 15 0
Ballymacky,	76 0 38	14	14	4	5	9	2	2	2	.	.	2	44 12 6	54 5 0
Ballynestragh,	166 0 20	44	62	12	18	30	5	9	6	.	.	6	114 15 0	91 5 0
Ballynestragh Demesne	401 3 15	105	44	28	29	57	16	8	10	.	.	10	207 5 0	369 15 0
Ballytegan,	332 1 5	48	46	25	24	49	6	6	8	.	.	8	274 12 6	336 5 0
Ballyteganpark,	126 0 32	9	8	8	7	15	3	2	3	.	.	3	132 5 0	190 10 0
Ballywilliam,	288 3 20	72	68	24	32	56	13	14	11	.	.	11	153 12 6	177 0 0
Barnland,	158 0 24	65	53	25	25	50	12	11	9	1	.	10	65 2 6	70 0 0
Barracurragh,	265 3 6	57	42	16	14	30	10	6	5	.	.	5	105 7 6	128 5 0
Boleybaun,	155 1 3	69	55	21	21	42	15	11	6	.	.	6	87 5 0	102 5 0
Borleagh,	206 3 13	75	50	30	31	61	15	14	12	1	.	13	104 15 0	113 5 0
Borleagh Demesne,	108 0 19	13	24	16	24	40	3	4	3	.	.	3	101 2 6	129 5 0
Castleland,	133 1 39	20	19	5	6	11	4	3	2	.	.	2	63 2 6	74 5 0
Clondarragh,	76 1 26	8	7	2	7	9	1	1	1	.	.	1	55 15 0	65 0 0
Clonsilla, East,	300 3 23	134	59	34	31	65	22	11	12	.	.	12	155 12 6	182 10 0
Clonsilla, West,	271 0 34	49	78	19	21	40	9	13	8	.	.	8	121 15 0	137 5 0
Coolintaggart,	218 0 20	64	54	16	22	30	11	10	7	.	.	7	93 2 6	98 0 0
Coolintaggart Hill,	170 0 38	27	28	8	4	12	4	4	3	.	.	3	45 0 0	48 15 0
Coolnagloose,	203 0 31	93	136	28	33	61	18	24	11	1	.	12	117 10 0	146 10 0
Corcanon,	306 3 15	72	50	20	24	44	11	8	7	.	.	7	207 5 0	210 15 0
Cullenoge,	305 1 11	91	67	28	22	50	15	12	10	.	.	10	162 15 0	192 10 0
Curragh,	124 0 11	102	52	26	30	56	20	14	12	.	.	12	62 8 0	70 5 0
Curraghwood,	63 2 27	6	5	1	3	4	1	1	1	.	.	1	24 5 0	18 15 0
Kilcavan, Lower,	220 3 0	31	29	20	25	45	5	6	7	.	.	7	126 5 0	139 5 0
Kilcavan, Upper,	279 0 3	82	93	15	11	26	12	16	4	.	.	4	162 5 0	183 5 0
Killineion,	249 1 27	98	75	34	32	66	19	15	13	1	.	14	151 10 0	175 5 0
Knockavota,	179 1 12	38	26	22	10	40	7	7	6	.	.	6	79 12 6	96 0 0
Knocktina,	240 3 7	96	87	41	42	83	19	17	16	.	.	16	135 5 0	164 0 0
Knocklahaun,	106 2 3	38	6	4	5	9	6	1	2	.	.	2	36 10 0	44 0 0
Larabeen,	253 3 16	30	37	18	23	41	5	5	4	.	.	4	125 0 0	139 10 0
Larabeenhill,	144 0 31	.	.	.	.	.	.	.	.	.	.	.	36 15 0	34 10 0
Limerick,	172 1 13	10	26	12	17	29	4	5	5	.	.	5	94 5 0	116 10 0
Lannanagh,	154 2 20	27	15	6	5	11	3	3	2	.	.	2	47 15 0	52 0 0
Parkbaun,	129 0 1	47	47	19	22	41	6	7	6	.	.	6	80 2 6	90 15 0
Tincurragh,	67 0 35	15	14	4	9	13	5	3	3	.	.	3	35 0 0	40 10 0
Tinnock, Lower,	336 1 1	96	73	34	38	72	15	12	13	1	.	14	205 5 0	233 15 0
Tinnock, Upper,	183 2 1	81	50	25	23	48	16	11	9	.	.	9	104 15 0	107 15 0
Toberduff,	176 3 18	74	65	22	26	48	10	11	9	.	.	9	111 5 0	132 0 0
Tomnahealy,	181 0 18	80	62	26	31	59	16	13	12	.	.	12	115 2 6	142 15 0
Tomnahealy, Little,	94 2 15	19	13	5	5	10	3	2	2	.	.	2	48 12 6	59 5 0
Total, (32)	8,087 1 7	2,515	2,013	803	873	1,676	430	373	307	7	.	314	4,849 5 8	5,766 0 0
KILCORMICK P., pt. of:														
Ballycarrigeen, Lower,	376 3 27	70	107	30	36	66	16	18	11	1	.	12	182 0 0	222 10 0
Ballycarrigeen, Upper,	243 3 7	128	108	66	69	135	21	20	26	.	.	26	124 0 0	139 5 0
Ballyorley, Lower,	275 1 35	52	74	33	32	65	0	10	9	.	.	9	143 10 0	167 5 0
Ballyorley, Upper,	309 2 14	100	67	35	32	67	16	11	11	.	.	11	131 0 0	159 10 0
Ballytracey,	453 0 36	147	115	30	31	61	20	25	13	.	.	13	176 0 0	202 1 0
Carrigeen,	219 2 37	70	48	18	19	37	17	8	9	.	.	9	102 10 0	122 0 0
Garrybrit, Lower,	256 3 31	54	44	25	14	39	9	8	8	1	.	9	119 10 0	138 15 0
Garrybrit, Upper,	103 2 2	25	19	2	5	7	6	3	2	1	.	3	40 0 0	50 10 0
Glenbaun,	124 0 1	60	48	14	24	38	14	12	7	.	.	7	56 10 0	66 10 0
Kilcoltshy,	172 2 5	52	36	17	13	30	7	5	5	.	.	5	89 10 0	109 5 0
Knockavecka,	213 0 25	67	50	17	13	30	17	11	7	.	.	7	104 0 0	111 0 0
Knocknaskeagh,	304 1 32	62	60	22	24	46	12	10	8	1	.	9	139 0 0	164 0 0
Mountgeorge,	158 2 38	13	15	2	5	7	2	2	2	.	.	2	30 0 0	94 0 0
Myough,	249 0 38	37	33	20	14	34	11	8	7	.	.	7	118 0 0	136 10 0
Tobergal,	375 3 38	88	85	32	32	64	16	17	12	2	.	14	163 0 0	202 10 0
Tomnaboley, Lower,	301 0 10	106	73	19	17	36	21	18	6	.	.	6	138 0 0	153 10 0
Tomnaboley, Lower,	107 0 15	39	33	9	10	19	7	6	6	.	.	6	47 10 0	58 10 0
Total, (33)	4,244 1 31	1,170	1,012	301	390	731	220	192	149	6	.	155	1,954 0 0	2,299 11 0

(32) The remainder of the parish of Kilcavan is in the barony of Ballaghkeen; the entire parish contains 1,664 persons.
(33) The remainder of the parish of Kilcormick is in the barony of Ballaghkeen; the entire parish contains 1,708 persons.

Printed image digitised by the University of Southampton Library Digitisation Unit

COUNTY OF

Parishes, Townlands, and Towns.	Area.	Population: In 1841. Persons.	Population: In 1851. Persons.	Population: In 1861. Males.	Population: In 1861. Females.	Population: In 1861. Total.	Houses: In 1841. Number	Houses: In 1851. Number	Houses: In 1861. Inhabited.	Houses: In 1861. Uninhabited.	Houses: In 1861. Building.	Houses: In 1861. Total	Valuation: Poor Law Valuation in 1851 £ s. d.	Valuation: General Valuation in 1861. £ s. d.
	A. R. P.													
KILGORMAN P.:														
Ahare,	267 0 14	42	40	18	20	38	6	6	7	.	.	7	218 17 6	246 10 0
Ashwood, Lower,	183 1 10	37	38	25	23	48	4	6	6	.	.	6	98 10 0	114 10 0
Ashwood, Upper,	167 0 6	38	22	13	11	24	6	3	2	.	.	2	86 17 6	101 15 0
Ballyellin,	115 2 5	9	8	3	3	6	1	1	1	.	.	1	73 2 6	90 0 0
Ballymacky,	6 1 7	.	.	.	.	.	.	.	.	.	.	.	3 15 0	5 0 0
Ballynacree,	173 0 27	42	27	8	11	19	8	7	3	1	.	4	113 12 6	132 15 0
Barroge,	66 2 14	15	14	7	7	14	3	2	2	.	.	2	46 2 6	56 10 0
Castletown,	219 0 13	79	72	23	14	37	9	11	6	1	.	7	101 17 6	195 0 0
Clonsranny,	310 0 20	110	50	29	41	70	18	17	14	1	.	15	102 16 8	217 10 0
Clones, Lower,	113 3 25	168	32	19	23	42	20	8	10	.	.	10	49 2 6	55 5 0
Clones, Middle,	175 1 14	58	116	36	44	90	0	22	17	.	.	17	103 2 6	115 15 0
Clones, Upper,	203 1 8	62	67	34	32	66	0	11	9	.	.	9	112 2 6	132 5 0
Clonough,	162 0 0	43	29	16	12	28	7	4	4	.	.	4	115 10 0	143 15 0
Coolroe, Great,	170 0 10	40	12	5	6	11	5	2	2	1	.	3	97 12 6	123 5 0
Coolroe, Little,	112 1 22	10	14	6	11	17	1	2	2	1	.	3	60 7 6	81 15 0
Cronecrubbin,	90 0 26	44	19	17	17	34	8	5	10	.	.	10	46 2 6	61 0 0
Hollyfort,	43 2 32	6	5	4	2	6	1	1	1	.	.	1	24 5 0	36 0 0
Hydepark,	182 2 39	13	25	0	17	23	2	2	2	.	.	2	183 12 6	195 0 0
Kilbegnet,	105 0 20	17	12	7	7	14	2	1	1	.	.	1	61 7 0	61 10 0
Kilgorman,	53 0 4	11	5	5	4	9	2	2	2	.	.	2	18 17 6	21 10 0
Killawen, Lower,	273 3 33	57	61	19	17	36	9	8	4	.	.	4	151 7 6	201 0 0
Killowen, Upper,	197 2 31	11	0	10	7	17	1	2	2	1	.	3	110 2 6	146 15 0
Killybegs,	213 0 9	50	49	25	22	47	7	7	7	.	.	7	157 10 6	193 5 0
Kilmichael,	342 2 11	61	71	23	24	47	14	13	9	3	.	12	173 15 0	218 5 0
Kilpatrick,	248 1 2	43	13	10	10	20	6	6	5	.	.	5	67 2 6	102 5 0
Macoyle, Lower,	116 3 14	34	36	13	13	26	5	6	4	.	.	4	59 15 0	75 15 0
Macoyle, Upper,	159 1 8	13	6	10	12	22	2	2	3	.	.	3	64 15 0	83 15 0
Monagarrow, Little,	71 1 8	58	20	6	4	10	7	4	2	.	.	2	33 2 6	38 0 0
Monagarrow, Lower,	195 2 0	62	41	30	28	58	10	7	12	.	.	12	93 10 6	115 15 0
Monagarrow, Upper,	162 3 34	43	36	15	10	25	5	6	4	.	.	4	95 17 6	120 0 0
Monalog,	75 1 10	13	8	4	5	9	2	1	1	.	.	1	46 17 6	61 15 0
Tincurragh,	30 2 21	18	4	3	4	7	2	2	1	.	.	1	20 2 6	21 10 0
Whitepark,	131 1 9	14	13	10	7	17	1	1	2	.	.	2	67 2 0	82 15 0
Total,	5,164 2 26	1,321	1,006	459	468	927	202	178	157	9	.	166	3,023 14 2	3,641 5 0
KILMAKILLOGE P., pt. of:														
Ballowen, or Ramsfortpark,	324 3 31	11	3	2	7	9	1	1	1	.	.	1	157 5 0	169 0 0
Ballyloughan,	74 2 16	18	8	5	5	10	2	2	1	.	.	1	51 5 0	63 15 0
Clonatin, Lower,	257 3 6	55	45	15	11	26	9	9	5	1	.	6	244 7 6	268 10 0
Clonatin, Upper,	213 3 18	57	27	11	13	24	0	5	6	.	.	6	196 17 6	232 15 0
Courteencurragh,	337 3 23	69	66	29	31	60	12	8	7	.	.	7	169 12 6	195 5 0
Goreybridge,	113 3 2	0	5	12	13	25	1	2	6	.	.	6	229 17 0	230 0 0
Gorey Corporation Lands,	402 2 14	122	76	.	.	.	26	17	.	.	.	.	2,126 8 0	2,510 12 0
Goreyhill,	200 2 18	47	37	16	29	47	10	0	8	.	.	8	118 12 0	162 0 0
Killyleen,	137 2 27	32	64	23	24	47	5	14	11	.	.	11	70 0 0	79 15 0
Kilmurry,	437 0 25	95	60	23	22	45	16	13	10	.	.	10	363 10 0	416 0 0
Knockmullen,	96 0 1	37	34	11	15	26	5	3	5	.	.	5	147 6 6	175 10 0
Lackan,	112 0 33	68	32	13	15	28	9	7	6	.	.	6	39 5 0	36 10 0
Ramstown, Lower,	200 2 1	39	12	6	8	14	6	2	2	.	.	2	173 14 0	236 5 0
Ramstowe, Upper,	220 1 18	43	36	14	13	27	7	7	6	2	.	8	195 2 0	179 15 0
Tinnaslunnagh,	170 3 0	127	15	3	5	8	21	3	1	.	.	1	71 10 0	75 15 0
	3,305 3 0	836	520	185	211	396	133	99	75	3	.	78	4,376 13 2	5,071 7 0
Gorey T., part of, (k*)	.	3,223	2,927	1,211	1,420	2,661	561	533	453	25	.	478	.	.
Do. *Workhouse*,	.	.	1,420	109	155	264	.	2	3	.	.	3	.	.
Do. *Bridewell*,	.	.	.	1	.	1	.	.	1	.	.	1	.	.
Total, (l*)	3,305 3 0	4,051	4,867	1,536	1,766	3,322	694	634	532	28	.	560	4,376 13 2	5,071 7 0
KILNAHUE P.:														
Annagh, Central,	340 3 9	51	30	16	20	36	8	4	5	.	.	5	118 15 0	140 0 0
Annaghgap,	379 2 36	117	59	21	15	36	18	9	7	.	.	7	88 18 3	93 10 0
Annagh Hill,	303 0 14	82	59	25	25	50	13	11	11	.	.	11	62 0 6	87 0 0
Annagh, Long,	303 1 34	63	66	20	25	45	8	8	8	.	.	8	95 19 2	124 5 0
Annagh, Lower,	295 2 27	62	42	24	20	44	0	7	7	.	.	7	116 2 6	146 10 0
Annagh, Middle,	270 1 14	71	51	20	22	42	12	8	6	.	.	6	124 16 3	162 15 0
Annagh More,	295 3 8	74	55	29	29	58	11	9	9	.	.	9	114 4 0	132 15 0
Annagh, Upper,	239 3 36	106	52	27	18	45	19	10	9	.	.	9	104 4 2	156 0 0
Askekeel,	82 3 20	22	15	7	4	11	3	4	3	.	.	3	32 0 0	34 10 0
Aughnamaulmeen,	219 3 21	54	43	17	16	33	9	8	5	.	.	5	92 7 6	99 5 0

(k*) The remainder of the town of Gorey is in the parish of Kilmakilloge, barony of Ballaghkeen; the entire town contains 2,673 persons.
(l*) The remainder of the parish of Kilmakilloge is in the barony of Ballaghkeen; the entire parish, including the inmates of Public Institutions, contains 3,629 persons.

Printed image digitised by the University of Southampton Library Digitisation Unit

WEXFORD.

Parishes, Townlands, and Towns.	Area.	Population					Houses						Valuation	
		In 1841.	In 1851.	In 1861.			In 1841.	In 1851.	In 1861.				Poor Law Valuation in 1851.	General Valuation in 1861.
		Persons.	Persons.	Males.	Females.	Total	Number.	Number	Inhabited.	Uninhabited.	Building.	Total.		
	A. R. P.												£ s. d.	£ s. d.
KILNAHUE P.—cont.														
Ballinacoola,	399 0 21	113	73	26	26	52	18	14	11	.	.	11	150 5 10	164 0 0
Ballingarry, Lower,	239 0 4	65	41	21	15	36	11	8	6	.	.	6	124 12 6	140 15 0
Ballingarry, Upper,	316 0 17	69	53	26	23	49	8	8	7	.	.	7	127 14 0	136 0 0
Ballingarry Wood,	77 0 11	7	4	3	1	4	1	1	1	.	.	1	13 12 6	14 0 0
Ballindea,	237 3 22	44	45	19	25	44	9	8	8	.	.	8	89 10 0	91 0 0
Ballylarragh,	511 0 10	75	48	28	19	47	14	12	10	.	.	10	179 7 6	192 5 0
Ballygarrett,	204 3 24	72	65	23	28	51	13	12	9	.	.	9	118 15 0	131 0 0
Ballygullen,	378 1 22	73	53	19	21	40	17	9	9	1	.	10	137 7 6	151 15 0
Ballyloughlin,	120 0 27	80	31	13	16	29	14	6	4	.	.	4	52 13 5	60 5 0
Ballylusk,	274 0 30	76	63	18	25	43	13	12	9	.	.	9	132 15 0	169 5 0
Ballyowen,	290 2 19	43	36	13	13	26	7	6	6	.	.	6	136 2 6	151 15 0
Ballyraban,	202 3 26	46	40	12	9	21	10	8	5	.	.	5	106 17 6	111 15 0
Baltylarrell,	172 2 35	50	40	15	20	35	8	5	5	.	.	5	80 7 6	101 0 0
Bolacreen,	336 0 24	94	50	23	26	49	20	10	10	1	.	11	144 5 0	152 0 0
Bolany,	300 2 24	97	59	21	17	38	16	9	7	.	.	7	120 17 6	135 0 0
Carrigbeg,	237 2 5	21	19	6	7	13	3	2	2	.	.	2	115 7 6	159 0 0
Connahill,	311 1 26	47	36	17	22	39	6	6	6	.	.	6	50 0 0	112 15 0
Coolshal, Lower,	259 2 11	20	36	10	18	28	5	7	8	.	.	8	159 18 0	204 0 0
Coolshal, Upper,	269 3 17	67	24	9	8	17	9	5	4	2	.	6	129 5 0	141 0 0
Coolnastudd,	243 3 37	61	29	18	20	38	0	5	5	.	.	5	183 15 0	225 15 0
Coolthown,	109 2 15	25	8	5	6	11	3	1	2	.	.	2	45 10 0	51 0 0
Crannhill,	320 2 23	51	37	15	13	28	9	7	7	.	.	7	120 7 6	80 10 0
Cran, Lower,	320 0 34	64	44	15	14	29	11	4	4	.	.	4	133 0 0	134 10 0
Cran, Upper,	447 1 13	65	44	25	28	53	11	8	11	.	.	11	179 12 6	183 15 0
Creagh Demesne,	296 3 34	.	.	.	.	.	.	.	.	.	.	.	161 5 0	220 0 0
Creagh, Lower,	167 1 6	31	30	10	11	21	4	5	4	.	.	4	84 17 6	35 15 0
Creagh, Upper,	296 1 19	83	63	19	8	27	13	12	6	.	.	6	103 10 0	121 0 0
Cummer,	352 1 8	77	124	16	16	32	14	22	8	.	.	8	102 5 0	122 0 0
Deespark,	247 3 20	34	16	6	8	14	6	3	4	.	.	4	97 7 8	119 5 0
Foxcover,	269 2 34	100	67	35	39	74	16	12	13	.	.	13	122 10 0	135 15 0
Glandoran, Lower,	153 3 8	13	1	4	5	9	2	1	1	.	.	1	72 7 6	84 0 0
Glandoran, Upper,	75 2 15	28	33	11	13	24	4	4	3	.	.	3	35 17 6	53 10 0
Grove, Great,	154 3 4	38	32	10	9	19	7	5	3	.	.	3	72 18 4	81 15 0
Grove, Little,	99 0 11	32	27	9	12	21	7	5	4	.	.	4	41 10 0	45 15 0
Grovemill,	49 2 33	11	11	2	2	4	2	2	2	.	.	2	20 15 0	22 10 0
Hollyfort,	118 2 20	67	10	2	7	9	19	2	2	.	.	2	88 17 6	73 10 0
Killowen,	349 3 33	76	62	18	22	40	12	10	7	.	.	7	159 15 0	178 15 0
Kilmichaelhill,	213 1 13	29	35	9	7	16	4	6	3	.	.	3	63 2 6	56 5 0
Kilmichael, Lower,	247 1 28	77	42	17	14	31	13	7	7	.	.	7	106 0 0	123 15 0
Kilmichael, Upper,	189 3 29	40	37	15	12	27	6	6	6	.	.	6	88 5 0	95 10 0
Kilnahue,	302 3 27	50	33	18	17	35	8	6	7	.	.	7	126 12 6	144 15 0
Knockbrack,	172 1 25	39	67	22	32	54	7	13	12	.	.	12	66 12 6	85 15 0
Knocknagapple,	173 3 29	55	29	11	11	22	8	4	4	.	.	4	55 17 6	61 15 0
Lyrane,	298 3 36	96	55	29	30	59	16	14	13	.	.	13	76 15 8	86 5 0
Mangan,	253 1 9	60	117	52	47	99	7	26	22	1	.	23	104 7 6	125 10 0
Millquarter,	145 0 26	52	43	12	14	26	9	10	5	.	.	5	74 15 0	79 5 0
Monaseed,	143 0 19	51	46	16	20	36	8	6	5	.	.	5	80 8 2	97 10 0
Monaseed Demesne,	267 2 8	23	14	5	4	9	3	1	1	1	.	2	118 0 0	153 0 0
Mountnebo,	304 0 10	65	30	21	22	43	12	8	9	.	.	9	136 4 2	140 5 0
Mullauntin,	100 0 17	59	56	10	14	24	13	11	5	.	.	5	54 17 6	64 10 0
Racecourse,	133 0 29	25	33	11	12	23	4	6	5	.	.	5	42 19 10	50 15 0
Slievebaun,	204 0 30	109	70	33	44	77	20	15	16	.	.	16	66 1 6	61 5 0
Tombay,	154 0 38	37	22	12	13	25	5	4	3	.	.	3	83 15 0	99 5 0
Total,	15,360 2 32	3,596	2,662	1,043	1,079	2,122	603	477	406	6	.	412	6,293 16 3	7,207 5 0
KILNENOR P.														
Aughullen,	242 3 27	42	32	12	15	27	5	3	3	.	.	3	124 2 6	137 5 0
Ballyconlore,	93 1 21	9	8	6	2	8	2	2	1	.	.	1	45 2 6	49 15 0
Ballyfad,	214 3 28	73	37	23	21	44	10	7	7	.	.	7	103 7 6	117 0 0
Barrackeroghan,	201 2 22	84	81	26	25	51	12	13	11	.	.	11	53 0 0	69 15 0
Clonroe, Lower,	225 1 35	74	58	24	26	50	12	10	9	.	.	9	104 15 0	74 10 0
Clonroe, Upper,	230 2 0	36	26	12	15	27	5	8	4	.	.	4	53 5 0	84 5 0
Croghan, Middle,	202 2 5	92	60	27	27	54	17	9	10	.	.	10	67 7 6	83 10 0
Croghan Mountain,	653 3 31	.	.	.	.	.	.	.	.	.	.	.	31 9 2	41 0 0
Croghan, Upper,	177 1 34	42	45	27	22	49	5	5	0	.	.	6	55 10 0	69 15 0
Custodium,	144 3 13	51	44	18	15	33	9	8	7	.	.	7	67 17 6	79 15 0
Glube,	29 2 27	5	6	3	2	5	1	1	1	.	.	1	18 2 6	25 0 0
Glenoge,	234 2 35	106	72	37	35	72	21	18	18	1	.	19	56 12 6	70 10 0
Monalee,	256 2 13	55	35	12	14	26	11	6	5	.	.	5	89 12 6	90 5 0
Monalcahill,	434 2 27	.	.	.	.	.	.	.	.	.	.	.	21 17 6	28 5 0
Mullaun,	230 3 37	51	38	21	13	34	6	5	5	.	.	5	149 12 6	130 10 0

Printed image digitised by the University of Southampton Library Digitisation Unit

COUNTY OF

Parishes, Townlands, and Towns.	Area.	Population					Houses						Valuation	
		In 1841	In 1831.	In 1861.			In 1841.	In 1831	In 1861.				Poor Law Valuation in 1851.	General Valuation in 1861.
		Persons.	Persons.	Males.	Females.	Total.	Number.	Number.	Inhabited	Uninhabited.	Building	Total.		
	A. R. P.												£ s. d	£ s. d
Kilnenor P.—*con.*														
Oulart,	278 1 0	74	43	12	14	26	14	10	7	1	.	8	111 12 6	116 15 0
Palkshill,	211 0 0	13	15	10	4	14	2	3	2	.	.	2	68 12 8	65 5 0
Palbs, Lower,	340 3 35	148	64	40	32	72	25	17	12	.	.	12	172 0 0	100 0 0
Palbs, Upper,	279 1 39	103	82	33	34	67	19	13	11	.	.	11	136 17 6	155 10 0
Rathpierce Hill,	315 3 10	64	.	11	9	20	8	.	5	.	.	5	66 5 0	90 10 0
Rathpierce, Lower,	169 3 19	72	52	16	21	37	10	9	8	.	.	8	70 7 6	74 10 0
Rathpierce, Upper,	235 3 12	33	28	6	9	15	5	7	2	.	.	2	91 12 6	98 10 0
Tacoabun,	299 0 27	50	41	19	12	31	7	8	7	1	.	8	87 7 6	87 10 0
Tomathone, Lower,	202 1 34	20	16	11	8	19	2	2	2	.	.	2	96 7 6	106 5 0
Tomathone, Upper,	129 2 27	27	13	9	8	17	4	3	3	.	.	3	57 7 6	65 10 0
Tomcoyle,	256 2 15	31	23	19	10	29	4	4	5	.	.	5	120 7 6	146 15 0
Tomcoylehill,	137 1 32	53	41	17	13	30	8	6	4	1	.	5	44 12 6	44 5 0
Total,	6,435 3 5	1,407	960	451	406	857	234	169	155	4	.	159	2,187 3 8	2,449 5 0
Kilpipe P., part of:														
Ballyday,	164 2 16	18	5	3	1	4	3	1	1	.	.	1	94 12 6	106 0 0
Ballynabarney,	720 3 26	103	176	63	53	116	36	30	18	.	.	19	161 10 0	170 0 0
Ballyrary,	286 0 30	31	19	8	5	13	5	4	3	.	.	3	113 0 0	137 15 0
Ballythomas,	355 2 23	128	56	31	22	53	19	11	9	.	.	9	114 17 6	143 10 0
Ballythomashill,	646 3 24	45	68	27	21	48	9	11	12	.	.	12	53 7 6	65 10 0
Barnadown,	311 3 30	33	33	13	19	32	9	7	6	.	.	6	166 5 0	197 15 0
Carrig,	437 3 39	38	34	15	11	26	6	6	6	.	.	6	45 5 0	49 10 0
Crana,	276 2 17	22	13	4	6	10	3	1	2	.	.	2	89 5 0	112 0 0
Wingfield,	326 1 34	13	11	4	7	11	2	2	2	.	.	2	218 10 0	204 15 0
Total, (m²)	3,477 0 30	521	415	168	145	313	91	73	69	.	.	69	1,076 12 6	1,186 15 0
Kiltrisk P., part of:														
Ballinarrane,	119 0 19	34	8	.	.	.	5	2	.	.	.	.	51 12 6	60 0 0
Balbunstedd,	204 2 31	11	14	5	4	9	2	2	2	.	.	2	117 2 0	131 10 0
Ballyart,	332 1 25	110	81	35	33	68	21	14	10	.	.	16	179 0 0	211 10 0
Ballyoughna,	330 3 34	161	151	43	61	104	26	26	19	.	.	19	207 3 0	233 0 0
Barnaree,	81 0 27	9	10	4	6	10	2	2	2	.	.	2	35 15 0	42 5 0
Boira, North,	251 2 3	15	40	20	15	35	2	5	6	.	.	6	135 15 0	177 0 0
Boira, South,	355 0 3	36	23	8	6	14	6	4	3	.	.	3	165 15 0	217 0 0
Bruce,	93 1 0	32	13	7	7	14	4	4	3	.	.	3	43 15 0	51 0 0
Cloegaany,	245 1 16	42	26	14	18	32	4	5	6	.	.	6	145 10 0	165 0 0
Coolatrindle,	216 3 13	26	34	21	18	39	7	7	6	1	.	7	106 0 0	121 15 0
Corbally,	195 0 11	126	122	35	41	76	26	24	18	.	.	18	104 7 6	119 0 0
Crandaniel, Great,	201 2 16	38	5	8	4	12	9	2	1	.	.	1	81 5 0	89 0 0
Crandaniel, Little,	170 1 11	22	23	5	5	10	3	3	2	.	.	2	78 8 0	92 15 0
Glebe,	26 3 36	8	6	3	6	9	1	1	1	.	.	1	15 12 6	19 15 0
Knockadawk,	268 2 9	46	42	24	26	50	8	7	9	1	.	10	156 17 6	163 5 0
Mangan,	51 0 4	13	10	6	6	12	3	2	3	.	.	3	26 2 6	32 0 0
Total, (n²)	3,243 3 18	739	613	238	256	494	133	110	91	2	.	93	1,551 13 0	1,925 15 0
Liskinfere P.:														
Ballaghboy,	243 2 36	15	53	20	25	45	4	9	10	2	.	12	139 5 0	162 10 0
Ballinacor,	201 0 34	64	28	10	13	23	13	4	1	.	.	4	92 10 0	117 5 0
Ballinclay,	137 0 9	60	25	7	11	18	6	5	4	.	.	4	94 5 0	96 10 0
Ballyguilen,	171 0 27	42	18	7	14	21	6	2	4	.	.	4	131 7 6	145 5 0
Ballyhast,	337 3 6	119	48	15	20	35	20	10	7	2	.	9	142 0 0	171 10 0
Ballyminaun,	165 2 35	19	26	7	9	16	4	5	2	1	.	3	106 0 0	127 5 0
Ballyminaunhill,	198 3 1	100	39	18	16	34	18	9	7	1	.	8	84 5 0	106 5 0
Ballynahillen,	284 2 1	95	47	18	14	32	16	9	6	.	.	6	106 15 0	115 10 0
Baantown,	217 3 5	52	59	7	2	9	9	13	2	1	.	3	89 12 6	87 15 0
Barnadown, Lower,	291 3 32	51	38	10	14	24	11	5	4	.	.	4	154 15 0	194 15 0
Barnadown, Upper,	169 2 2	.	12	9	4	13	.	4	3	.	.	3	92 0 0	115 5 0
Cain,	126 2 22	16	5	3	5	8	2	1	1	.	.	1	93 10 0	120 0 0
Churchtown,	247 1 6	44	35	19	22	41	7	6	6	2	.	8	144 15 0	140 15 0
Clogh,	301 1 16	146	115	43	55	98	26	19	21	.	.	21	226 2 6	270 15 0
Clonmore,	207 3 28	52	45	15	22	37	9	8	7	1	.	8	135 15 0	152 10 0
Frankfort,	188 0 30	74	77	15	16	31	10	10	5	.	.	5	93 12 6	103 0 0
Huntingtown,	278 2 29	.	45	18	15	33	.	6	7	.	.	7	137 5 0	147 5 0
Moneycross, Lower,	194 2 17	27	27	4	7	11	4	4	3	.	.	3	111 15 0	140 10 0
Moneycross, Upper,	196 3 1	43	29	16	18	34	6	4	6	.	.	6	124 5 0	153 15 0
Moneylawn, Lower,	161 2 25	9	8	12	19	31	1	1	4	.	.	4	107 12 6	140 0 0
Moneylawn, Upper,	173 1 23	45	28	2	1	3	6	6	1	1	.	2	98 5 0	113 10 0
Mountforest,	164 1 1	7	9	1	2	3	1	1	1	.	.	1	118 5 0	141 0 0
Tobermarin, Lower,	257 3 30	46	51	15	13	28	5	6	3	.	.	3	183 12 6	203 10 0

(m²) The remainder of the parish of Kilpipe is in the barony of Ballinacor, South, county of Wicklow; the entire parish contains 1,902 persons.
(n²) The remainder of the parish of Kiltrisk is in the barony of Ballaghkeen; the entire parish contains 507 persons.

Printed image digitised by the University of Southampton Library Digitisation Unit

WEXFORD.

Parishes, Townlands, and Towns.	Area.	Population: In 1841. Persons.	Population: In 1851. Persons.	Population: In 1861. Males.	Population: In 1861. Females.	Population: In 1861. Total.	Houses: In 1841. Number.	Houses: In 1851. Number.	Houses: In 1861. Inhabited.	Houses: In 1861. Uninhabited.	Houses: In 1861. Building.	Houses: In 1861. Total.	Valuation: Poor Law Valuation in 1851. £ s. d.	Valuation: General Valuation in 1861. £ s. d.
	A. R. P.													
LISKINTERE P.—*con.*														
Toberanierin, Upper,	193 2 38	63	42	31	26	57	8	8	9	.	.	9	122 2 6	159 15 0
Tomcoyle,	156 2 7	49	20	8	6	14	7	4	3	.	.	3	88 17 6	107 15 0
Woodpark,	120 3 6	22	15	8	5	13	4	4	3	.	.	3	61 5 0	81 0 0
Total,	5,380 2 30	1,260	942	338	374	712	200	163	132	11	.	143	3,679 15 0	3,619 15 0
MONAMOLIN P., part of:														
Annagh,	289 2 26	67	46	31	32	63	11	9	11	.	.	11	174 10 6	212 16 0
Ballinadrummin,	229 3 30	27	27	15	15	30	4	4	4	.	.	4	138 19 6	164 15 0
Ballinasillage,	92 0 0	41	29	1	1	2	8	5	1	.	.	1	46 0 0	57 5 6
Ballinastraw, Lower,	362 0 33	46	42	16	14	30	6	6	5	1	.	6	237 5 0	233 0 0
Ballinastraw, Upper,	340 2 20	92	95	44	56	94	17	16	19	.	.	19	172 12 6	189 5 0
Ballinvally,	277 3 5	72	43	23	17	46	11	9	5	1	.	6	153 5 0	106 15 0
Ballyduff,	96 1 10	5	9	7	4	11	2	1	1	.	.	1	47 7 6	61 15 0
Clasheen,	126 0 36	23	22	12	8	20	3	2	2	.	.	2	84 7 6	105 10 0
Cloghnamallaght,	109 2 35	47	43	26	25	51	9	8	8	.	.	8	63 7 6	69 15 0
Cullentra,	575 0 21	112	120	53	53	106	20	19	18	1	.	19	334 19 0	481 15 6
Curraghduff,	106 2 24	26	8	6	5	11	3	3	2	.	.	2	67 7 6	82 16 0
Curratubbin, Lower,	138 0 9	35	25	12	16	28	4	5	5	.	.	5	85 2 6	105 10 0
Curratubbin, Upper,	183 3 32	57	24	12	5	17	13	7	3	2	.	5	88 17 6	94 0 0
Kilcorkey,	430 2 17	104	55	31	24	55	22	11	10	.	.	10	192 2 6	250 5 6
Kildrimeen,	98 0 2	15	12	1	2	3	4	2	1	.	.	1	44 10 0	48 5 0
Monegreany, Lower,	306 3 15	80	47	19	20	39	14	11	7	.	.	7	142 2 6	163 0 6
Monegreany, Upper,	332 0 22	120	74	43	51	94	19	13	16	.	.	16	168 15 0	192 15 6
Mounthoward, Lower,	435 2 1	75	126	36	41	77	15	20	15	2	.	17	235 10 0	276 10 0
Mounthoward, Upper,	200 3 39	74	51	20	16	36	12	10	7	.	.	7	97 7 6	109 0 0
Mullaunreagh,	365 0 0	59	41	15	15	30	11	7	6	.	.	6	190 7 6	194 5 0
Skinnew,	246 2 10	66	74	19	28	47	18	15	8	.	.	8	136 12 6	169 10 6
Tomagaddy,	379 3 29	73	71	30	26	56	12	8	8	.	.	8	228 10 0	281 5 0
Tomagaddy, Little,	12 2 26	.	.	.	.	.	.	.	.	.	.	.	7 10 0	10 0 6
Total, (o²)	5,792 2 8	1,336	1,064	472	468	940	237	191	162	7	.	169	3,121 19 0	3,769 0 0
ROSSMINOGE P.														
Ballyregan,	229 0 3	51	32	17	19	36	9	10	8	.	.	8	89 16 0	87 5 0
Baunpark,	105 3 7	97	77	27	22	49	17	18	8	1	.	9	75 5 0	75 5 0
Boley, Lower,	225 2 25	53	50	23	20	43	10	11	8	1	.	9	91 17 6	116 0 0
Boley, Upper,	206 0 39	60	22	14	13	27	9	4	4	2	.	6	90 12 6	104 5 6
Carrigbeg,	250 1 25	63	35	9	16	19	12	6	5	.	.	5	138 12 6	129 15 0
Clonamona, Lower,	296 1 6	104	89	32	40	72	18	15	15	1	.	16	136 12 6	149 10 0
Clonamona, Upper,	358 1 16	162	118	58	56	114	24	20	22	.	.	22	136 7 6	149 10 0
Island, Lower,	292 2 39	112	36	14	14	28	19	8	5	.	.	5	77 0 6	75 5 0
Island, Middle,	133 3 12	67	15	2	2	4	13	4	2	.	.	2	53 15 6	53 16 0
Island, Upper,	368 3 14	133	87	49	43	92	27	16	16	2	.	18	156 19 6	172 15 0
Knockbrandon, Lower,	351 2 12	102	44	48	55	103	16	7	23	.	.	23	150 12 6	163 10 0
Knockbrandon, Upper,	357 0 1	64	106	20	29	49	12	21	8	.	.	8	159 7 6	165 15 6
Monboy, Lower,	283 3 4	62	57	12	7	19	7	6	4	.	.	4	104 4 6	124 0 6
Monbay, Upper,	281 0 11	68	60	22	35	57	15	12	13	.	.	13	84 7 6	90 0 0
Rossminoge, North,	298 0 16	110	78	13	18	31	16	15	8	.	.	8	114 2 6	121 10 0
Rossminoge, South,	238 2 23	65	41	9	8	17	13	9	4	.	.	4	90 12 6	99 10 0
Shrule,	261 3 37	52	29	15	16	31	7	5	5	.	.	5	87 15 0	100 16 0
Total,	4,549 1 10	1,425	970	384	407	791	244	187	156	7	.	165	1,828 14 0	1,971 15 6
TOOME P., part of:														
Ballinamona,	327 2 4	92	68	32	24	56	11	13	8	.	.	8	180 7 6	214 10 0
Ballinclare,	402 3 36	121	67	21	20	41	21	13	7	.	.	7	235 15 0	228 10 0
Ballinree,	226 0 20	71	25	10	9	19	11	4	4	.	.	4	85 0 0	96 5 6
Ballintim,	178 1 12	93	47	14	17	31	20	14	10	.	.	10	71 19 0	83 15 0
Balloughter,	246 1 15	158	54	24	23	47	29	12	11	.	.	11	146 12 6	179 15 0
Ballybanoge,	269 3 17	54	30	14	11	25	9	7	4	.	.	4	225 4 2	211 5 0
Ballyclogh,	139 0 29	16	16	5	6	11	2	2	2	.	.	2	163 7 6	107 0 0
Ballydaniel,	351 2 36	31	22	11	11	22	8	4	4	.	.	4	273 2 6	273 5 0
Ballydufflieg,	247 0 39	118	65	21	21	42	17	13	9	.	.	9	99 6 0	110 0 6
Ballyeden,	149 0 16	13	10	6	9	15	2	3	2	.	.	2	86 17 6	95 10 0
Ballyshaun,	314 1 26	94	39	28	29	57	14	15	16	.	1	11	116 12 6	133 6 0
Clonmore,	230 3 31	80	42	17	16	33	13	11	6	.	.	6	137 12 0	160 5 0
Newbridge,	183 2 19	64	62	26	34	60	11	16	8	.	.	8	87 10 0	99 5 0
Tullabeg,	213 0 11	69	57	25	22	47	11	11	6	1	.	7	130 16 0	144 0 0
Total, (p²)	3,506 1 34	1,664	664	254	252	506	174	132	91	1	1	93	1,985 10 2	2,138 5 0

(o²) The remainder of the parish of Monamolin is in the barony of Ballaghkeen; the entire parish contains 1,585 persons.
(p²) The remainder of the parish of Toome is in the barony of Scarawalsh; the entire parish contains 1,331 persons.

Printed image digitised by the University of Southampton Library Digitisation Unit

COUNTY OF

BARONY OF SCARAWALSH.

Parishes, Townlands, and Towns.	Area.	Population: In 1841. Persons.	Population: In 1851. Persons.	Population: In 1861. Males.	Population: In 1861. Females.	Population: In 1861. Total.	Houses: In 1841. Number.	Houses: In 1851. Number.	Houses: In 1861. Inhabited.	Houses: In 1861. Uninhabited.	Houses: In 1861. Building.	Houses: In 1861. Total.	Valuation: Poor Law Valuation in 1851.	Valuation: General Valuation in 1861.
	A. R. P.												£ s. d.	£ s. d.
BALLYCARNEY P.:														
Ballingale,	358 1 12	52	45	22	26	48	13	9	9	.	.	9	218 0 0	254 15 0
Ballyboy,	506 2 12	160	94	35	41	76	27	20	17	.	.	17	153 0 0	189 5 0
Ballycarney,	739 1 27	251	232	80	99	179	47	44	36	1	.	37	387 5 0	440 0 0
Ballydoff,	332 1 32	71	59	29	30	59	11	10	11	.	.	11	95 10 0	126 10 0
Ballynorgan,	122 0 5	44	42	16	24	40	9	10	8	.	.	8	50 0 0	57 0 0
Clobemon,	222 2 4	24	27	9	11	20	4	4	3	.	.	3	155 0 0	202 5 0
Corob,	469 1 1	62	54	32	32	64	13	13	12	.	.	12	206 15 0	240 15 0
Glennameenagh, or Springvale,	263 1 24	97	89	27	21	48	19	22	11	.	.	11	74 10 0	81 0 0
Kildalloo,	206 2 22	69	45	15	12	27	13	11	7	1	.	8	92 10 0	108 10 0
Knockreagh,	150 0 27	40	17	8	13	21	5	4	3	.	.	3	74 10 0	91 0 0
Mountfin, Lower, or Ballinturner,	437 0 27	102	85	33	31	64	18	13	12	.	.	12	192 0 0	227 15 0
Mountfin, Upper,	345 1 29	108	82	33	25	58	21	17	11	2	.	13	133 15 0	157 15 0
Scarawalsh,	406 3 24	107	105	43	53	96	18	16	14	.	.	14	260 10 0	348 0 0
Skeahanagh, or Farmley,	330 0 3	97	33	17	10	27	15	6	0	.	.	6	156 5 0	190 15 0
Strahart,	171 0 34	36	30	21	20	41	7	6	6	.	.	6	72 0 0	87 15 0
Tincurry,	1,015 0 22	160	105	48	49	97	23	16	15	.	.	15	455 10 0	529 0 0
Tombrack,	476 0 5	154	127	52	42	94	27	22	19	.	.	19	192 0 0	236 10 0
Tombreckwood,	200 2 20	59	45	19	16	35	10	8	0	.	.	6	68 10 0	87 10 0
Tombrick,	377 1 18	181	108	52	45	97	29	23	19	1	.	20	297 0 0	394 15 0
Tomgarrow,	430 3 14	121	93	30	32	62	19	15	13	.	.	13	236 0 0	258 5 0
Total,	8,233 2 11	2,045	1,548	621	632	1,253	348	299	238	5	.	243	3,570 10 0	4,322 0 0
CARNEW P., part of:														
Aska Beg,	358 0 14	44	31	13	17	30	6	5	4	1	.	5	105 17 6	121 10 0
Aska More,	307 1 35	194	111	49	56	105	31	26	16	5	.	21	306 2 6	357 0 0
Ballyconnan,	459 1 39	115	88	37	44	81	20	18	14	.	.	14	147 15 0	138 0 0
Ballyellis,	54 0 17	126	24	7	8	15	19	2	2	.	.	2	79 10 0	86 0 0
Ballynamoran,	370 0 25	81	40	23	17	40	13	9	0	.	.	9	139 16 0	181 0 0
Ballytarsna,	505 0 7	83	76	33	28	61	12	10	10	.	.	10	193 6 10	220 10 0
Bolurush,	918 3 4	165	124	50	50	100	26	27	19	2	.	21	371 17 6	370 15 0
Brideswell, Big,	637 0 10	232	172	64	66	130	36	26	20	.	.	20	267 7 6	263 5 0
Brideswell, Little,	331 0 6	56	50	40	34	74	11	10	11	.	.	11	148 0 0	151 5 0
Burrow,	246 2 0	25	56	17	11	28	4	9	6	1	.	7	146 14 0	163 0 0
Castlewhite,	234 0 33	50	87	19	32	51	6	11	8	.	.	8	119 10 0	124 15 0
Drummond,	298 1 15	33	64	24	26	50	14	14	11	.	.	11	149 2 6	149 7 0
Dunishal,	442 0 36	66	46	23	28	51	10	8	7	.	.	7	200 0 0	245 0 0
Kiltiflahan,	570 0 9	93	56	32	34	66	12	13	11	.	1	12	270 2 6	320 0 0
Knocknamota,	261 2 6	20	52	15	18	33	4	9	0	2	.	8	125 10 0	140 0 0
Knockshaunfin,	91 1 37	39	30	10	14	24	6	4	4	.	.	4	57 0 0	51 15 0
Money,	698 1 32	215	123	59	59	118	39	33	27	1	.	28	346 17 6	378 10 0
Park,	246 1 11	67	55	25	28	53	11	11	9	.	.	9	132 3 0	136 10 0
Total, (g*)	7,555 1 16	1,767	1,290	540	570	1,110	280	246	194	12	1	207	3,315 15 8	3,606 2 0
CLONE P.:														
Ballydawmore,	167 3 34	41	36	7	7	14	0	6	3	.	.	3	93 0 0	116 10 0
Ballydonigan,	271 3 14	79	38	22	18	40	14	9	8	.	.	8	100 10 0	112 15 0
Ballymurtagh,	195 2 21	46	34	14	16	30	7	8	7	.	.	7	92 10 0	115 5 0
Ballysimon,	310 0 32	216	208	78	82	160	40	45	33	2	.	35	153 6 0	183 10 0
Barnona,	100 2 38	53	17	6	6	12	11	4	2	.	.	2	34 0 0	43 0 0
Clolourish,	21 1 21	.	.	2	2	4	.	.	1	.	.	1	12 0 0	15 0 0
Clone,	1,309 0 5	204	237	91	97	188	46	35	31	.	.	31	410 10 0	597 10 0
Crane,	425 2 29	123	118	32	34	66	17	19	13	.	.	13	224 10 0	249 5 0
Garryphelim,	184 1 4	21	15	5	8	13	6	4	4	.	.	4	86 10 0	103 0 0
Killabeg,	300 2 26	125	119	72	60	132	20	16	18	.	.	18	422 10 0	504 15 0
Knockduff,	321 2 27	58	61	35	18	53	12	11	11	1	.	12	123 0 0	137 15 0
Monagear,	196 0 24	10	15	6	5	11	3	2	2	.	.	2	72 0 0	77 0 0
Myaugh,	79 1 14	10	19	7	6	13	2	2	2	.	.	2	42 0 0	59 5 0
Onlartard,	327 1 27	46	40	24	27	51	8	6	10	1	.	11	178 10 0	242 15 0
Solsborough,	265 0 30	66	42	18	19	37	8	9	5	1	.	6	181 10 0	205 15 0
Tinnacross,	367 2 0	61	129	33	46	84	12	25	19	4	.	23	205 10 0	263 10 0
Tomsallagh,	1,049 1 23	226	186	70	72	142	40	31	25	2	.	27	475 0 0	575 0 0
Toora,	152 2 19	21	12	7	5	12	2	1	1	.	.	1	88 10 0	99 10 0
Total,	6,266 2 26	1,504	1,326	534	528	1,062	254	233	195	11	.	206	3,025 0 0	3,723 0 0

(g*) The remainder of the parish of Carnew is in the barony of Gorey, and in the barony of Shillelagh, county of Wicklow; the entire parish, including the inmates of Public Institutions, contains 4,537 persons.

Printed image digitised by the University of Southampton Library Digitisation Unit

WEXFORD.

Parishes, Townlands, and Towns.	Area.	Population: In 1841. Persons.	Population: In 1851. Persons.	Population: In 1861. Males.	Population: In 1861. Females.	Population: In 1861. Total.	Houses: In 1841. Number.	Houses: In 1851. Number.	Houses: In 1861. Inhabited.	Houses: In 1861. Uninhabited.	Houses: In 1861. Building.	Houses: In 1861. Total.	Valuation: Poor Law Valuation in 1851. £ s. d.	Valuation: General Valuation in 1863. £ s. d.
	A. R. P.													
FERNS P., part of:														
Askinamoe,	320 1 8	54	43	16	15	31	11	9	5	.	.	5	127 0 0	135 0 0
Ballyandrew,	399 2 16	37	11	11	6	17	5	3	3	.	.	3	144 5 0	116 5 0
Ballybeg,	1,970 0 37	292	225	105	113	218	46	42	36	1	.	37	689 15 0	658 0 0
Ballylough,	444 0 3	82	61	27	23	50	9	9	8	.	.	8	243 0 0	268 5 0
Baylaud,	299 2 11	35	35	17	12	29	6	6	5	.	.	5	146 10 0	161 0 0
Bolacabeer,	308 1 14	105	84	42	42	84	10	19	19	.	.	19	98 10 0	106 0 0
Bolmaspick,	237 0 12	59	44	16	23	39	11	6	5	.	.	5	102 0 0	133 5 0
Castleland,	227 0 17	102	52	20	8	28	17	8	7	.	.	7	271 0 0	356 15 0
Coolbaun,	332 2 9	102	83	25	29	54	21	12	6	.	.	8	192 0 0	225 15 0
Coolpuck,	217 3 32	20	17	11	7	18	4	3	3	.	.	3	69 10 0	67 10 0
Coolroe,	84 0 19	58	10	2	1	3	10	2	1	.	.	1	21 10 0	22 0 0
Cruan,	306 3 18	57	30	15	14	29	11	5	6	.	.	6	100 0 0	92 0 0
Crory,	416 1 26	65	24	23	32	55	10	5	10	.	.	10	191 0 0	196 0 0
Effernoge,	1,099 2 2	315	246	108	106	214	53	49	35	6	.	41	487 10 0	550 15 0
Ferns Demesne,	381 1 27	55	38	19	22	41	5	4	5	.	.	5	325 10 0	423 5 0
Ferns, Lower,	235 1 28	40	76	27	30	57	9	14	12	.	.	12	201 0 0	249 5 0
Ferns, Upper,	174 0 3	72	54	18	33	51	15	11	11	.	.	11	246 10 0	290 10 0
Kilbora,	647 2 3	96	68	39	34	73	14	11	12	.	.	12	221 0 0	266 10 0
Kilthomas,	449 2 37	64	75	29	28	57	9	10	9	.	.	9	150 10 0	162 15 0
Kiltown,	200 3 12	75	59	19	17	36	14	10	5	.	.	5	72 0 0	71 0 0
Lodgewood,	246 0 24	34	16	5	11	16	8	4	3	.	.	3	63 0 0	61 5 0
Newtown,	247 2 31	95	64	33	28	61	16	12	11	.	.	11	117 10 0	120 10 0
Rabeennagge,	91 1 2	29	12	4	4	8	6	2	3	.	.	3	24 0 0	30 10 0
Rosemary Hill,	50 3 30	59	19	7	4	11	10	3	2	.	.	2	42 0 0	49 0 0
Tinnabrule,	394 1 11	91	31	14	11	25	15	4	5	.	.	5	120 0 0	122 5 0
	9,802 3 25	2,073	1,477	652	653	1,305	353	254	229	7	.	236	4,466 10 0	4,977 5 0
Ferns T.,	.	632	637	265	321	586	118	104	99	0	.	105	.	.
Total, (72)	9,802 3 25	2,705	2,114	917	974	1,891	471	358	328	13	.	341	4,466 10 0	4,977 5 0
KILBRIDE P.:														
Ballintore,	287 0 8	50	33	13	14	27	10	4	4	1	.	5	149 10 0	190 5 0
Ballyfoley,	287 3 7	115	45	17	26	43	16	8	9	.	.	9	134 10 0	140 0 0
Ballyfoley, Little,	133 1 7	22	15	6	8	14	5	2	2	.	.	2	68 0 0	67 0 0
Ballymore,	451 3 28	234	84	42	36	78	42	12	12	.	.	12	148 0 0	186 15 0
Ballymore Demesne,	364 1 0	20	68	23	31	54	2	13	9	1	.	10	253 10 0	272 5 0
Ballynakill,	351 1 23	45	30	16	13	29	6	6	4	.	.	4	144 0 0	168 5 0
Ballyregan,	415 3 9	101	53	24	18	42	17	7	7	.	.	7	145 0 0	155 10 0
Bolacreen,	336 3 14	46	26	13	17	30	7	3	5	.	.	5	122 10 0	142 5 0
Clologe, Little,	96 3 16	10	13	13	16	29	1	1	5	2	1	8	55 12 6	61 10 0
Clologe, Lower,	217 1 10	50	26	.	.	.	7	4	.	.	.	.	110 0 0	121 0 0
Clologe, Upper,	120 1 30	22	54	11	12	23	6	7	4	.	.	4	55 15 0	63 5 0
Corbetstown,	58 0 16	6	20	8	8	16	2	2	3	.	.	3	33 0 0	44 0 0
Cronyhorn,	126 3 31	14	20	6	8	14	3	2	2	.	.	2	61 10 0	69 0 0
Ferns,	5 2 39	.	.	.	.	.	.	.	.	.	.	.	4 0 0	5 0 0
Ferns Demesne,	13 3 32	10	.	.	.	.	2	.	.	.	.	.	13 0 0	15 15 0
Furties,	203 2 12	39	32	12	12	24	8	8	5	.	.	5	96 15 0	128 15 0
Kilcasey, Lower,	148 1 24	19	16	7	5	12	1	1	1	.	.	1	90 10 0	105 10 0
Kilcasey, Upper,	175 2 18	28	18	9	10	19	5	4	4	.	.	4	88 10 0	109 5 0
Kilcayan,	47 3 19	8	.	7	6	13	3	3	1	.	.	1	25 0 0	30 10 0
Milltown,	199 0 38	105	100	47	42	89	15	18	12	3	.	15	150 0 0	181 10 0
Mountseaton,	83 0 30	17	11	2	4	6	4	2	1	1	.	2	48 0 0	54 0 0
Quarry,	130 3 4	14	15	6	8	14	2	2	2	.	.	2	66 0 0	77 5 0
Rockspring,	178 2 2	52	39	11	10	21	9	5	3	.	.	3	100 10 0	115 0 0
Woolough,	36 3 18	27	.	.	.	.	4	1	.	.	.	.	18 0 0	20 5 0
Total,	4,473 2 33	1,054	718	293	304	597	177	115	95	8	1	104	2,178 2 6	2,534 13 0
KILCOMB P.:														
Ballyduff,	711 2 29	227	167	54	49	103	45	36	21	3	1	25	303 4 8	326 10 0
Camolin Park,	974 2 7	45	23	9	8	17	8	7	3	.	.	3	452 0 0	455 0 0
Carriglegan,	365 2 15	64	30	19	23	42	10	6	9	.	.	9	126 0 0	119 15 0
Clonee, Lower,	433 0 18	167	136	43	53	96	29	22	20	.	.	20	160 3 10	146 0 0
Clonee, Upper,	549 3 34	90	91	48	47	95	20	15	16	.	.	16	217 5 0	220 15 0
Coolnaleen,	547 3 5	144	110	44	44	88	26	19	15	.	.	15	280 19 6	256 10 0
Kilclonan,	430 1 9	113	81	40	43	92	20	16	17	.	.	17	227 12 6	244 15 0
Monasootagh,	793 1 16	159	109	50	56	106	27	21	17	.	.	17	271 7 6	289 15 0
Raheen,	515 0 0	132	87	41	30	71	25	15	17	.	.	17	214 5 0	202 0 0
Shrule,	119 2 33	20	17	5	5	10	4	3	3	.	.	3	36 10 0	35 0 0
Total,	5,441 0 6	1,170	871	362	358	720	214	162	138	3	1	142	2,293 8 0	2,268 0 0

(72) The remainder of the parish of Ferns is in the barony of Gorey; the entire parish contains 2,933 persons.

Printed image digitised by the University of Southampton Library Digitisation Unit

COUNTY OF

Parishes, Townlands, and Towns.	Area.	Population: In 1841. Persons.	Population: In 1851. Persons.	Population: In 1861. Males.	Population: In 1861. Females.	Population: In 1861. Total.	Houses: In 1841. Number.	Houses: In 1851. Number.	Houses: In 1861. Inhabited.	Houses: In 1861. Uninhabited.	Houses: In 1861. Building.	Houses: In 1861. Total.	Valuation: Poor Law Valuation in 1851. £ s. d.	Valuation: General Valuation in 1861. £ s. d.
	A. R. P.													
KILRUSH P.:														
Ballonan,	645 1 21	144	127	46	54	100	23	23	17	.	.	17	261 15 0	313 10 0
Ballonapack,	308 3 37	183	70	20	25	45	32	15	11	2	.	13	228 10 0	288 6 0
Ballyandrew,	191 0 36	67	31	16	12	28	9	6	6	.	.	6	65 15 0	80 0 0
Ballycadden, Lower,	162 3 10	33	17	6	6	12	6	6	4	.	.	4	49 0 0	55 5 0
Ballycadden, Upper,	225 1 39	61	25	11	6	17	10	6	3	.	.	3	62 10 0	70 5 0
Ballynaboruy,	552 0 27	174	124	60	55	115	26	20	23	2	.	25	253 15 0	273 10 0
Ballyrunkin,	557 2 30	156	91	38	32	70	24	15	16	.	.	16	311 0 0	342 15 0
Ballyroebuck,	574 3 24	240	167	73	78	151	48	37	33	1	.	34	219 5 0	260 15 0
Bohonbanacy,	605 2 4	81	92	36	36	72	13	14	13	.	.	13	293 0 0	251 15 0
Beolnadrum,	270 3 19	31	23	8	10	18	4	4	4	.	.	4	86 10 0	94 15 0
Borris,	203 0 0	45	27	14	12	26	7	4	4	.	.	4	120 10 0	134 15 0
Castlequarter,	224 1 6	12	17	6	6	12	3	3	2	.	.	2	125 5 0	142 5 0
Clohanion,	350 3 29	103	66	21	31	52	24	10	9	1	.	10	361 0 0	447 0 0
Curraduff,	394 2 28	75	63	21	23	44	13	12	9	1	.	10	156 0 0	170 5 0
Curralane,	372 1 36	46	39	18	24	42	7	7	7	.	.	7	148 5 0	159 15 0
Curralane Oldtown,	145 1 35	47	31	13	15	20	6	6	5	.	.	5	48 10 0	51 0 0
Gerteen,	414 3 23	194	164	39	58	97	35	30	18	.	.	18	160 10 0	160 15 0
Graigne Beg,	645 0 17	165	155	62	60	122	36	27	21	.	.	21	261 15 0	345 0 0
Graigue More,	960 2 7	251	168	56	50	106	46	36	22	.	.	22	348 10 0	392 0 0
Kiltilly,	816 3 6	121	123	33	32	65	21	24	15	1	.	16	290 10 0	320 10 0
Knockanure,	1,055 0 35	304	246	81	70	151	47	40	26	.	.	26	406 15 0	462 0 0
Knockaree,	245 2 5	79	67	22	33	55	15	14	11	2	.	13	92 0 0	107 15 0
Knocknalour,	453 1 15	38	30	20	14	40	6	5	4	.	.	4	167 10 0	180 0 0
Lackaodarragh,	179 0 24	50	54	21	15	36	9	7	6	.	.	6	62 10 0	72 15 0
Moneydurtlow,	306 0 36	67	97	42	41	83	22	22	16	.	.	16	104 5 0	132 10 0
Raheen,	458 0 26	57	59	14	15	29	11	6	6	.	.	6	164 0 0	185 10 0
	11 385 3 15	2,349	2,151	903	813	1,616	465	403	313	10	.	323	4,865 15 0	5,461 11 0
Clohanion T.,	.	309	269	90	133	223	61	49	43	1	.	44	.	.
Total,	11,385 3 15	3,158	2,420	993	946	1,839	546	452	356	11	.	367	4,865 15 0	5,461 11 0
MONART P.:														
Askunshin,	250 3 20	57	54	24	22	46	9	11	12	.	.	12	112 15 0	116 0 0
Aughthlappa,	355 1 36	115	83	37	46	83	20	15	14	.	.	14	127 10 0	142 5 0
Ballinure,	284 2 6	164	185	45	41	86	25	25	17	.	.	17	97 5 0	126 5 0
Ballybrannis,	149 3 18	64	60	13	14	27	11	10	8	.	.	8	84 15 0	95 15 0
Ballydaw, or Davidstown,	326 2 18	109	67	25	32	57	18	13	10	.	.	10	97 0 0	161 10 0
Ballynakill,	324 3 31	226	131	30	49	67	37	20	17	.	.	17	252 0 0	303 10 0
Ballynelahilan,	331 1 27	60	64	25	21	46	14	9	6	.	.	6	91 10 0	106 0 0
Ballyorril,	568 2 26	89	61	35	38	73	11	14	12	1	.	13	313 0 0	351 10 0
Ballywilliamroe,	232 2 22	40	49	24	17	41	7	8	5	.	.	5	87 10 0	103 0 0
Bessmount,	258 0 19	83	68	37	38	75	12	9	11	.	.	11	167 0 0	213 0 0
Cairn,	642 3 11	163	200	81	90	171	91	60	34	.	.	34	180 15 0	220 10 0
Carnamroe,	397 1 19	177	136	32	41	73	38	31	17	1	.	18	130 10 0	124 15 0
Carrigubruse,	123 2 20	40	26	9	9	18	5	4	4	.	.	4	99 10 0	127 0 0
Cherryorchard,	116 1 30	41	12	3	9	11	7	2	1	.	.	1	71 10 0	85 0 0
Coolnahorna,	590 0 31	121	101	43	45	88	18	15	14	.	.	14	303 15 0	345 10 0
Daphney,	37 0 6	16	11	2	7	9	1	2	1	.	.	1	25 10 0	43 15 0
Forgelands, or Fairfield,	124 0 16	114	104	45	59	104	21	26	19	.	.	19	206 0 0	255 10 0
Hollyfort,	115 1 9	6	7	1	2	3	1	1	1	1	.	2	54 15 0	69 15 0
Killadigan, North,	146 2 32	7	8	2	5	7	1	1	1	.	.	1	72 15 0	84 0 0
Killadigan, South,	90 0 10	39	22	11	8	19	7	1	4	.	.	4	62 0 0	76 0 0
Killongbrum,	926 1 32	20	42	14	27	41	7	9	7	.	.	7	213 15 0	245 10 0
Kiltrea,	443 1 12	83	83	24	26	50	11	14	11	.	.	11	165 0 0	177 10 0
Lyre,	90 3 13	13	14	6	12	18	3	3	4	.	.	4	65 0 0	78 15 0
Marley,	132 1 39	31	29	10	10	20	4	4	4	.	.	4	48 10 0	60 10 0
Marshalstown,	695 1 25	138	147	71	60	131	25	25	22	1	.	23	222 15 0	231 5 0
Milehouse,	246 2 25	130	148	44	45	89	25	22	17	3	.	20	122 5 0	167 15 0
Monart, East,	836 1 2	61	151	78	68	146	16	20	28	1	.	29	397 10 0	431 10 0
Monart, West,	252 2 9	236	43	12	14	26	41	9	6	.	.	6	74 0 0	65 5 0
Monglass,	302 2 5	132	107	54	45	99	22	17	17	.	.	17	183 5 0	193 5 0
Newtown,	422 3 6	61	96	16	15	31	11	23	5	.	.	5	157 15 0	191 5 0
Pullinastown, Big,	171 2 15	77	71	17	27	44	16	18	10	1	.	11	75 0 0	80 0 0
Pullinastown, Little,	161 0 9	75	63	21	26	47	11	11	9	.	.	9	52 5 0	55 5 0
Shingaun,	72 1 5	65	56	21	33	54	13	12	12	1	.	13	74 0 0	69 10 0
Stronghmore,	186 1 37	64	48	23	26	49	11	11	10	.	.	10	42 10 0	41 5 0
Tomacurry,	397 3 12	72	60	30	19	49	9	8	8	.	.	8	186 0 0	210 15 0
Tomadilly,	554 0 20	110	74	31	35	66	20	15	13	1	.	14	177 5 0	216 0 0
Tomacoole,	339 0 20	133	91	27	27	54	25	18	13	.	.	13	106 15 0	128 0 0

Printed image digitised by the University of Southampton Library Digitisation Unit

WEXFORD.

Parishes, Townlands, and Towns.	Area.	Population: In 1841. Persons.	Population: In 1851. Persons	Population: In 1861. Males.	Population: In 1861. Females	Population: In 1861. Total.	Houses: In 1841. Number.	Houses: In 1851. Number	Houses: In 1861. Inhabited	Houses: In 1861. Uninhabited.	Houses: In 1861. Building.	Houses: In 1861. Total.	Valuation: Poor Law Valuation in 1851	Valuation: General Valuation in 1861.
	A. R. P.												£ s. d.	£ s. d.
MOYARE P.—*continued*														
Temnakippeen, . .	66 0 34	15	10	4	4	8	3	3	2	1	.	3	29 10 0	30 10 0
Woodlands, . .	632 3 7	158	131	36	41	77	26	22	12	1	.	13	234 10 0	243 15 0
Total, . .	13,029 1 39	3,712	2,954	1,071	1,152	2,223	654	546	418	13	.	431	5,260 15 0	6,003 0 0
MOYACOMB P., part of:														
Abbeydown, . .	454 3 0	67	57	16	18	34	16	16	7	2	.	9	177 10 0	200 5 0
Askaheige, . .	14 0 39	.	5	3	1	4	1	1	1	.	.	1	9 10 0	9 0 0
Ballynastraw, . .	795 3 11	217	112	34	37	71	35	24	16	1	.	17	344 5 0	360 5 0
Ballyshanock, . .	267 3 21	57	55	11	5	16	7	7	3	1	.	4	113 0 0	116 5 0
Beaufield, . .	230 1 4	34	22	13	15	28	5	4	5	.	.	5	138 0 0	131 0 0
Carrhill, . . .	222 3 9	24	11	4	5	9	5	4	2	.	.	2	130 0 0	137 5 0
Coolmela, or Prospect,	1,059 3 20	168	129	63	59	122	27	22	19	1	.	20	416 15 0	422 15 0
Corrugh, . . .	752 3 37	163	151	62	56	118	27	24	21	.	.	21	265 10 0	264 10 0
Drumderry, . .	592 3 3	137	142	48	44	92	20	18	13	.	.	13	247 15 0	261 15 0
Garryhasten, . .	904 2 0	248	148	57	58	115	42	26	20	.	.	20	326 5 0	344 0 0
Johnstown, . .	444 0 33	.	49	16	11	27	.	11	8	1	.	9	346 5 0	330 0 0
	5,810 0 32	1,115	881	327	309	636	185	157	115	6	.	121	2,513 15 0	2,577 0 0
Watch House T., .	.	311	186	54	55	109	62	33	21	.	.	21	.	.
Total, . (a²)	5,910 0 32	1,426	1,067	381	364	745	247	190	136	6	.	142	2,513 15 .0	2,577 0 0
ST. MARY'S, ENNISCORTHY, P.:														
Ballynahallin, . .	356 1 13	44	35	18	14	32	6	5	5	.	.	5	207 0 0	252 5 0
Blackstoops, . .	203 0 7	42	31	13	12	25	5	6	4	1	.	5	184 0 0	228 0 0
Carrigabruse, . .	14 2 0	0	.	.	.	.	1	.	.	.	.	.	12 0 0	10 0 0
Cherryorchard, . .	1 1 38	.	.	.	.	.	.	.	.	.	.	.	1 0 0	0 15 0
Clavass, . .	157 3 0	38	37	19	19	38	7	6	5	1	.	6	87 0 0	99 15 0
Enniscorthy, . .	934 2 17	67	103	68	90	158	15	21	36	4	.	40	812 0 0	5,751 12 0
Greenville, . .	92 0 14	13	31	6	9	15	1	5	2	.	.	2	54 0 0	76 0 0
Kilcannon, . .	526 3 3	86	67	30	26	56	10	8	8	.	.	8	296 0 0	382 15 0
Moyne, Lower, . .	261 0 24	43	22	15	15	30	9	4	4	.	.	4	149 10 0	205 15 0
Moyne, Middle, .	238 1 15	23	45	10	11	21	3	4	3	.	.	3	142 0 0	169 15 0
Moyne, Upper, . .	200 2 5	54	46	17	20	37	7	7	6	1	.	7	124 0 0	162 5 0
	2,990 2 21	419	417	196	216	412	64	66	73	7	.	80	2,066 10 0	7,340 17 0
Enniscorthy T., part of, (b²) . .	.	5,119	4,103	1,702	2,145	3,847	908	805	630	22	1	653	3,757 0 0	.
Do. *Workhouse*, .	.	.	1,640	138	235	373	.	3	1	.	.	1	.	.
Do *Bridewell*, . .	.	.	18	.	1	1	.	1	1	.	.	1	.	.
Do *Fever Hospital*, .	.	.	77	.	.	.	.	5	.	.	.	.	.	.
Total, . .	2,990 2 21	5,536	6,335	2,030	2,597	4,633	972	870	705	29	1	735	5,823 10 0	7,340 17 0
ST. MARY'S, NEWTOWNBARRY, P.:														
Ballyphilip, . .	433 3 7	159	109	36	33	69	26	10	15	2	.	17	146 15 0	170 5 0
Ballyprecas, . .	943 0 22	427	343	130	142	272	79	68	50	.	.	51	317 5 0	376 5 0
Boolyereen, . .	34 0 19	28	18	5	4	9	4	3	2	.	.	2	12 10 0	14 5 0
Boolynavoughran, .	375 1 17	85	59	23	26	49	16	9	10	.	1	11	106 10 0	131 15 0
Clonteige, . .	226 3 27	47	34	12	13	25	8	8	4	.	.	4	59 10 0	69 0 0
Cashel, . . .	113 3 19	50	44	21	20	41	8	8	9	.	.	9	40 0 0	49 15 0
Clonyburn, . .	204 2 30	86	51	30	20	50	19	10	9	.	.	9	63 0 0	68 10 0
Coolattin, . .	250 0 20	76	63	29	35	64	11	10	10	.	.	10	118 0 0	145 15 0
Coolgarrow, . .	265 1 26	41	35	8	12	20	6	6	5	1	.	6	59 10 0	69 0 0
Coerduff, . .	330 3 16	117	109	44	38	82	18	19	16	.	.	16	108 0 0	131 15 0
Cruan, . . .	1,612 1 24	184	145	65	54	119	32	31	22	.	.	22	149 10 0	133 5 0
Cromoge, . .	591 1 35	84	57	30	23	53	16	10	9	.	.	9	173 10 0	196 5 0
Glaslacken, . .	237 1 8	173	137	41	48	89	34	30	20	2	.	22	99 0 0	131 0 0
Kilnaure, . .	251 1 15	76	64	24	18	42	13	12	7	.	.	7	74 0 0	85 10 0
Kilmacdermot, . .	255 0 23	44	31	14	12	26	6	6	5	1	.	6	66 10 0	79 15 0
Mandorna, . .	433 3 10	64	49	25	27	52	11	9	9	.	.	8	60 0 0	66 15 0
Moyeady, . .	90 2 4	36	35	14	13	27	7	8	7	.	.	7	42 0 0	55 15 0
Mullaunnasmear, .	327 2 15	112	79	25	38	63	18	16	12	1	.	13	75 0 0	89 0 0
Newtownbarry, .	329 2 8	163	139	49	56	105	31	25	21	2	.	23	222 15 0	1,060 15 0
Ryland, Lower, .	428 2 14	142	155	38	51	89	22	23	20	1	.	21	190 10 0	247 15 0
Ryland, Upper, . .	437 1 11	61	60	21	24	45	14	12	8	.	.	8	241 5 0	292 0 0
	8,284 1 10	2,236	1,816	664	707	1,391	400	347	270	10	1	281	2,425 0 0	3,668 0 0
Newtownbarry T., .	.	1,437	1,307	503	594	1,097	257	283	223	27	1	251	828 10 0	.
Total, . .	8,284 1 10	3,723	3,123	1,167	1,301	2,488	657	630	493	37	2	532	3,253 10 0	3,660 0 0

(a²) The remainder of the parish of Moyacomb is in the barony of St. Mullins, Upper, county of Carlow, and in the barony of Shillelagh, county of Wicklow; the entire parish contains 2,808 persons.

(b²) The remainder of the town of Enniscorthy is in the parish of Templeshannon, barony of Ballaghkeen; the entire town contains 5,396 persons.

Printed image digitised by the University of Southampton Library Digitisation Unit

COUNTY OF

Parishes, Townlands, and Towns.	Area.	Population: In 1841.	Population: In 1851.	Population: In 1861.			Houses: In 1841.	Houses: In 1851.	Houses: In 1861.				Valuation: Poor Law Valuation in 1861.	Valuation: General Valuation in 1861.
		Persons.	Persons.	Males.	Females.	Total.	Number.	Number.	Inhabited.	Uninhabited.	Building.	Total.	£ s. d.	£ s. d.
	A. R. P.													
TEMPLESHANDO P.:														
Ballinacoola,	201 1 10	85	74	25	26	51	16	14	10	1	.	11	72 0 0	96 5 0
Ballindaggan,	431 0 2	143	112	52	48	100	24	21	19	.	.	19	170 10 0	193 15 0
Ballybreen,	365 1 23	169	123	40	44	92	30	23	22	.	.	22	113 10 0	120 0 0
Ballycrystal,	1,779 1 24	270	165	73	65	130	40	28	28	2	.	30	288 10 0	325 0 0
Ballyhamilton,	168 1 35	42	30	16	13	29	6	6	4	.	.	4	76 10 0	70 15 0
Ballylusk,	265 1 28	66	42	13	11	24	10	8	5	1	.	6	92 0 0	105 15 0
Ballynaminnan,	364 1 39	87	60	29	29	58	14	12	11	2	.	13	131 0 0	157 15 0
Bearmona,	94 3 10	27	23	8	4	12	3	3	3	.	.	3	34 0 0	37 10 0
Bola Beg,	429 1 30	150	158	67	56	123	29	27	21	3	.	24	159 0 0	164 5 0
Boladurragh,	727 1 28	122	86	39	33	72	21	17	14	.	.	14	170 0 0	204 0 0
Bola More,	288 3 14	56	54	37	38	75	9	7	13	.	.	13	104 0 0	118 10 0
Clonjordan,	702 3 0	175	155	62	58	120	29	24	21	.	.	21	255 0 0	266 0 0
Cloroge Beg,	1,195 0 14	167	69	29	24	53	20	17	12	.	.	12	181 10 0	199 0 0
Cloroge More,	953 0 31	167	76	29	26	55	27	16	10	.	.	10	254 10 0	136 15 0
Coolree,	569 3 12	113	88	40	45	85	18	17	13	1	.	14	157 10 0	177 10 0
Coolycarney,	522 0 31	254	178	56	68	124	50	40	28	2	.	30	138 15 0	165 10 0
Cullentragh,	754 0 2	140	136	55	71	126	28	24	25	.	.	25	133 5 0	153 6 0
Curraduff,	386 0 10	67	15	22	22	44	11	9	10	.	.	10	128 10 0	169 0 0
Curraghgraigue,	655 3 26	241	172	54	38	92	39	33	16	1	.	17	231 15 0	230 5 0
Gorteen,	580 1 16	274	199	85	83	168	46	37	33	1	.	34	316 0 0	336 19 0
Kilcullen,	521 0 39	156	80	47	52	99	20	13	13	.	.	13	236 0 0	257 0 0
Kiltealy,	1,080 1 0	497	292	183	148	331	130	54	59	4	.	63	318 16 0	384 11 0
Knockduff,	471 0 37	155	75	25	30	55	20	13	11	.	.	11	117 10 0	121 0 0
Kyle,	365 2 2	87	62	21	34	55	12	11	10	.	.	10	73 5 0	81 15 0
Mangan,	786 3 37	319	203	77	75	152	56	41	31	1	.	32	257 5 0	281 0 0
Mocurry, East,	243 2 17	46	25	8	12	20	9	6	6	.	.	6	99 10 0	103 10 0
Mocurry, West,	449 0 25	85	68	47	56	103	14	14	22	4	.	26	166 15 0	221 15 0
Monalee,	390 3 37	125	106	42	38	80	21	18	17	.	.	17	120 5 0	125 0 0
Monheg,	595 1 35	197	197	67	68	135	36	37	28	.	.	29	177 15 0	215 5 0
Rossard,	960 0 16	270	136	63	45	108	44	27	19	.	.	19	256 10 0	262 1 0
Slievegar,	235 2 7	28	24	16	11	27	4	5	4	.	.	4	15 0 0	17 0 0
Strughmore,	310 0 36	89	55	25	25	50	13	9	10	.	.	10	90 0 0	111 0 0
Tomatne,	203 3 22	102	42	12	13	25	19	9	6	.	.	6	62 10 0	61 0 0
Tomona,	386 0 37	151	117	49	49	97	25	24	21	.	.	21	146 10 0	165 0 0
Wheelagower,	860 1 36	116	112	44	35	79	22	18	14	1	.	15	312 5 0	354 5 0
	19,516 1 8	5,178	3,589	1,564	1,493	3,057	893	687	590	24	.	614	5,662 5 0	6,173 6 0
Kiltealy T.,*	.	.	99	.	.	.	.	22	.	.	.	.	.	.
Total,	19,516 1 8	5,178	3,688	1,564	1,493	3,057	893	707	590	24	.	614	5,662 5 0	6,173 6 0
TEMPLESHANNON P., part of:														
Ballydowmore,	49 2 36	16	12	3	4	7	4	2	1	.	.	1	27 0 0	36 5 0
Ballynabarny,	466 3 34	43	71	29	25	54	7	9	8	.	.	8	214 6 0	364 10 0
Clolonrish,	17 3 13	5	5	.	.	.	1	1	.	.	.	.	8 0 0	14 10 0
Corbally,	292 1 13	51	47	18	20	38	9	9	7	.	.	7	157 16 0	191 5 0
Tonnafunshoge,	554 3 3	66	45	22	17	39	9	7	6	.	.	6	330 10 0	365 5 0
Total, (a2)	1 381 2 24	181	180	72	66	138	30	28	22	.	.	22	737 0 0	971 15 0
TOOME P., part of:														
Camolin,	336 1 13	39	44	10	15	25	8	8	6	.	.	6	566 9 8	556 2 0
Clologe,	250 2 17	90	96	56	61	117	14	15	21	.	.	21	125 7 0	126 15 0
Clonleanret,	205 2 33	52	46	23	18	41	10	8	5	.	.	5	149 2 6	161 15 0
Knockrobin, Lower,	205 2 9	46	27	11	4	15	4	4	2	2	.	4	123 12 6	128 15 0
Knockrobin, Upper,	250 2 27	17	11	6	7	13	2	2	2	.	.	2	117 17 6	109 15 0
Medophall,	256 3 16	39	56	21	16	37	17	12	7	.	.	7	150 0 0	130 15 0
Medophall Demesne,	163 3 33	16	14	2	1	3	2	2	1	1	.	2	142 2 6	142 5 0
Milshoge,	217 2 26	78	40	6	9	15	11	6	2	.	.	2	118 2 6	113 10 0
Normsmount,	279 1 1	11	20	17	14	31	2	2	0	1	.	7	198 2 6	210 10 0
Waste,	154 0 38	10	23	7	11	18	3	4	4	.	.	4	82 11 8	95 15 0
Whitewell,	158 1 15	6	10	.	.	.	2	2	.	.	.	.	85 7 6	95 5 0
	2,479 0 28	462	391	159	150	315	75	65	56	4	.	60	1,878 16 4	1,888 2 0
Camolin T.,	.	.	561	719	226	282	510	100	125	88	6	.	94	.	.
Total, (a2)	2,479 0 28	1,023	1,104	387	438	825	175	190	144	10	.	154	1,878 16 4	1,888 2 0

* The village of Kiltealy, not now containing twenty houses, has been included with the townland of that name, upon which it is situated.

(a2) The remainder of the parish of Templeshannon is in the barony of Ballaghkeen, the entire parish contains 2,420 persons.

(a2) The remainder of the parish of Toome is in the barony of Gorey; the entire parish contains 1,331 persons.

Printed image digitised by the University of Southampton Library Digitisation Unit

WEXFORD.

BARONY OF SHELBURNE.

Parishes, Townlands, and Towns.	Area.	Population In 1841. Persons.	Population In 1851 Persons.	Population In 1861. Males.	Population In 1861. Females.	Population In 1861. Total.	Houses In 1841. Number.	Houses In 1851. Number.	Houses In 1861. Inhabited.	Houses In 1861. Uninhabited.	Houses In 1861. Building.	Houses In 1861. Total.	Valuation Poor Law Valuation in 1861.	Valuation General Valuation in 1861.
	A. R. P.												£ s. d.	£ s. d.
Ballybrazil P.:														
Aughclare,	306 1 0	96	89	41	42	83	15	11	11	1	.	12	370 10 0	289 0 0
Ballybrazil,	386 2 33	118	105	34	34	68	19	14	12	.	.	12	251 4 0	264 5 0
Ballyfarnoge,	58 2 22	17	17	6	7	13	4	3	2	.	.	2	36 12 0	34 15 0
Ballykeerogemore,	759 1 1	144	95	41	52	93	19	15	13	.	.	13	376 0 0	395 10 0
Ballykelly,	2 3 38	.	.	.	.	.	.	.	.	.	.	.	1 16 0	1 0 0
Ballysop,	353 1 21	115	142	39	50	89	17	15	13	.	.	13	239 8 0	260 0 0
Coolerin, North,	38 2 37	12	4	.	.	.	2	1	.	.	.	.	20 16 0	22 0 0
Coolerin, South,	24 1 25	40	3	5	3	8	8	1	1	.	.	1	11 8 0	19 10 0
Curraghduff,	187 1 34	28	29	11	20	31	5	5	5	.	.	5	106 8 0	103 5 0
Milltown,	50 2 19	5	5	2	3	5	1	1	1	.	.	1	36 0 0	34 0 0
Total,	2,370 1 30	507	494	179	211	390	90	66	58	1	.	59	1,450 10 0	1,423 5 0
Clonmines P.:														
Arklow,	128 0 31	69	64	8	9	17	9	8	3	.	.	3	44 0 0	56 5 0
Clonmines,	1,251 2 29	308	254	108	122	230	56	44	40	2	.	42	671 4 0	741 5 0
Total,	1,379 3 20	377	318	116	131	247	65	52	43	2	.	45	715 4 0	799 10 0
Fethard P.:														
Ballairy,	254 1 36	111	101	39	41	80	21	17	11	.	.	11	107 4 0	125 0 0
Ballygarrett,	45 3 10	.	.	.	.	.	.	.	.	.	.	.	13 12 0	19 0 0
Ballymaroge,	235 3 14	93	74	34	35	69	13	11	10	.	1	11	113 8 0	116 10 0
Connagh,	410 2 14	134	123	51	54	105	24	25	22	.	.	22	155 12 0	217 0 0
Dungulph,	271 0 31	145	144	53	57	110	27	32	23	5	.	28	148 4 0	170 5 0
Fethard,	336 3 35	145	104	36	48	84	20	16	15	.	1	16	276 18 0	351 15 0
Gorteens,	283 0 33	107	91	38	32	70	17	17	14	.	.	14	122 8 0	165 5 0
Grange,	869 2 39	587	467	189	207	396	97	95	81	3	.	84	737 4 0	751 10 0
Ralph,	288 3 4	98	123	34	36	70	21	25	13	.	.	13	183 12 0	181 15 0
Ramstown,	521 2 23	288	288	103	138	241	57	53	45	.	.	45	451 8 0	460 0 0
Stonehouse,	172 1 38	63	59	8	11	19	10	9	3	1	.	4	52 8 0	81 15 0
Winningtown,	240 3 35	51	41	24	27	51	7	7	8	.	.	8	105 0 0	113 15 0
	3,920 2 32	1,772	1,617	609	686	1,295	314	307	245	9	2	256	2,516 18 0	2,783 10 0
Fethard T.,	.	406	326	139	164	303	65	67	60	4	.	64	.	.
Total,	3,920 2 32	2,178	1,943	748	850	1,598	379	374	305	13	2	320	2,516 18 0	2,783 10 0
Hook P.:														
Churchtown,	221 1 24	19	30	15	19	34	2	4	5	.	.	5	108 4 0	241 10 0
Galgystown,	122 1 13	23	18	7	5	12	3	3	3	.	1	4	146 12 0	140 15 0
Loftushall,	305 2 6	54	42	13	10	29	6	6	5	1	.	6	382 8 0	377 10 0
Portersgate,	174 0 17	36	37	8	12	20	6	8	5	1	.	6	144 0 0	146 15 0
Slade,	241 3 8	49	64	75	101	176	9	11	36	.	.	36	150 12 0	264 15 0
	1,065 0 28	101	191	118	153	271	26	32	54	2	1	57	931 16 0	1,171 5 0
Churchtown T.,	.	158	171	68	70	146	29	27	25	1	.	26	.	.
Slade T.,*	.	164	142	.	.	.	32	25	.	.	.	.	.	.
Total,	1,065 0 28	523	504	186	231	417	87	84	79	3	1	83	931 16 0	1,171 5 0
Killesk P.:														
Boderan,	489 2 9	163	159	73	62	135	24	24	21	1	.	22	222 4 0	234 10 0
Carrowanrce,	79 2 37	43	56	25	17	42	8	8	8	.	.	8	38 16 0	48 0 0
Coole,	690 0 39	216	160	77	82	159	34	30	28	.	.	28	359 5 0	412 15 0
Drillstown,	156 1 25	61	53	21	13	34	10	9	5	.	.	5	76 8 0	89 10 0
Killesk,	467 2 22	197	136	67	95	162	33	36	32	1	.	33	259 12 0	294 5 0
Knocken,	407 3 8	123	91	31	38	69	18	15	11	1	.	12	203 0 0	215 0 0
Tunock,	528 3 9	264	167	43	47	90	46	33	12	.	.	12	231 16 0	231 15 0
Total,	2,820 0 29	1,067	880	337	354	691	173	155	117	3	.	120	1,381 1 0	1,575 15 0
Kilmokea P.:														
Ballyedock,	214 2 13	55	51	26	20	46	8	8	7	.	.	7	197 16 0	210 5 0
Ballykeeroge,	271 2 39	14	121	37	44	81	3	21	17	.	.	17	219 8 0	241 0 0
Ballykeerogebeg,	422 2 39	224	106	49	48	97	37	13	12	.	.	12	181 4 0	270 5 0
Ballynamona,	459 2 7	206	160	60	71	131	32	28	21	2	.	23	342 12 0	330 0 0
Coolerin,	117 1 10	7	53	18	16	34	1	10	4	.	.	4	77 0 0	79 0 0
Fisherstown,	379 3 17	158	149	59	64	123	24	22	20	1	.	21	329 4 0	393 5 0
Greatisland,	799 0 23	341	276	105	122	227	50	47	45	4	.	49	763 12 0	777 15 0
Horsewood,	266 3 38	106	107	43	53	96	20	21	18	3	.	21	200 12 0	246 0 0
Kilmannock,	239 1 2	32	40	12	11	23	3	5	5	1	1	7	858 16 0	276 5 0
Priesthaggard,	249 0 35	77	86	30	33	63	15	12	9	.	.	9	193 16 0	202 15 0
Kilmannock Slob land,	.	.	.	.	.	.	.	.	.	.	.	.	.	369 0 0
	3,420 1 28	1,220	1,149	439	482	921	193	187	158	11	1	170	2,834 0 0	3,417 10 0
Campile T., part of, (w[s])	.	.	.	18	20	38	.	.	8	2	.	10	.	.
Total,	3,420 1 28	1,220	1,149	457	502	959	193	187	166	13	1	180	2,834 0 0	3,417 10 0

* The village of Slade, not now containing twenty houses, has been included with the townland of Slade, upon which it is situated.

(w[s]) The remainder of the town of Campile is in the parish of St. James and Dunbredy; the entire town, including the inmates of Public Institutions, contains 138 persons.

Printed image digitised by the University of Southampton Library Digitisation Unit

COUNTY OF

Parishes, Townlands, and Towns.	Area.	Population: In 1841 Persons	Population: In 1851 Persons	Population: In 1861. Males.	Population: In 1861. Females.	Population: In 1861. Total.	Houses: In 1841 Number	Houses: In 1851 Number	Houses: In 1861. Inhabited.	Houses: In 1861. Uninhabited.	Houses: In 1861. Building.	Houses: In 1861. Total.	Valuation: Poor Law Valuation in 1851 £ s. d.	Valuation: General Valuation in 1861 £ s. d.
	A. R. P.													
Owenduff P.:														
Ballygarvan,	681 1 26	179	136	54	58	112	31	25	22	.	.	22	337 18 0	469 10 0
Ballytersna,	382 0 8	157	86	34	40	74	29	17	14	.	.	14	242 4 0	227 10 0
Boley,	1,193 2 31	449	289	113	122	235	63	43	42	.	.	42	513 4 0	570 15 0
Cloonagh,	326 2 31	83	78	39	34	73	14	12	11	.	.	11	123 4 0	180 0 0
Cauderraun,	140 2 33	19	17	5	5	10	2	3	3	.	.	3	48 16 0	62 5 0
Dunmain,	688 3 37	160	147	61	70	131	21	21	19	1	.	20	326 16 0	412 10 0
Garryduff,	412 2 21	126	123	53	54	107	16	16	15	.	.	15	213 16 0	258 0 0
Nash,	1,152 3 2	383	331	127	129	256	58	48	43	.	.	43	592 19 0	759 10 0
Rathmageragh,	468 2 35	150	127	32	35	67	25	19	10	1	.	11	208 0 0	256 5 0
Rathumney,	1,152 0 21	524	507	219	235	453	94	82	81	1	.	82	551 4 0	643 0 0
Tinnacarrick,	549 1 6	253	170	61	66	127	40	35	23	.	.	23	259 8 0	321 10 0
Yoletown,	531 0 36	162	135	68	62	130	24	19	22	.	.	22	354 8 0	402 0 0
Total,	7,960 1 7	2,625	2,146	865	910	1,775	417	340	305	3	.	308	3,771 16 0	4,492 15 0
Ratbroe P.:														
Curraghmore,	320 3 4	79	61	18	26	44	12	10	8	.	.	8	157 8 0	179 0 0
Haggard,	620 3 0	162	132	61	68	129	27	21	18	.	.	18	235 12 0	338 0 0
Monacabee,	303 1 32	120	115	42	43	85	18	18	14	.	.	14	127 0 0	164 15 0
Shelboggan,	1,151 2 37	409	351	116	117	233	73	62	40	1	.	41	541 7 0	699 10 0
Total,	2,396 2 33	770	659	237	254	491	130	111	80	1	.	81	1,061 7 0	1,381 5 0
St. James and Dunbrody P.:														
Ballygow,	291 0 19	83	80	29	25	54	16	16	12	.	1	13	161 0 0	132 5 0
Ballyback,	267 0 20	165	118	47	57	104	22	24	17	4	.	21	234 16 0	311 0 0
Ballyvolig,	425 3 27	258	244	36	42	78	42	39	14	.	.	14	199 8 0	277 10 0
Battlestown,	1,291 0 5	295	254	97	111	208	51	43	40	1	.	41	490 12 0	603 5 0
Clonlard,	274 0 1	46	35	17	15	32	8	7	7	1	.	8	70 4 0	104 0 0
Clonsharragh,	527 3 30	127	103	34	35	69	22	17	12	.	.	12	302 16 0	367 10 0
Coleman,	551 3 12	142	107	47	55	102	23	22	17	.	.	17	549 19 0	548 15 0
Dunbrody,	325 1 26	99	110	45	47	92	15	15	15	1	.	16	183 16 0	255 5 0
Duncannon,	243 2 1	31	25	24	20	44	6	11	7	.	.	7	611 11 0	554 0 0
Grange,	497 3 38	175	112	45	49	94	26	25	21	.	.	21	290 0 0	290 15 0
Kilbride,	456 0 15	124	122	49	56	105	23	20	19	.	.	19	165 16 0	212 0 0
Kilhile,	446 1 37	125	114	35	57	92	19	18	18	1	.	19	240 8 0	284 15 0
Mersheen,	243 3 27	44	44	8	13	21	7	6	7	.	.	7	148 12 0	208 10 0
Nook,	517 3 39	215	192	59	87	146	34	32	26	.	.	26	177 8 0	280 15 0
Ramsgrange,	1,230 1 16	312	322	157	192	349	51	54	70	3	1	74	525 12 0	720 10 0
Rosetown,	517 0 32	110	94	30	25	61	17	15	11	.	.	11	246 16 0	293 10 0
Saltmills,	320 0 14	133	98	35	55	90	22	21	16	1	.	17	256 8 0	171 5 0
Shanacloon,	01 1 13	14	11	2	1	3	2	2	1	.	.	1	17 8 0	27 5 0
	8,489 1 20	2,438	2,185	802	942	1,744	408	387	330	12	2	344	4,826 10 0	5,632 15 0
Arthurstown T.,	.	285	309	102	97	199	50	55	38	5	.	43	.	.
Ballyback T.,	.	266	297	100	110	210	54	56	44	3	.	47	.	.
Campile T., town of, (x²)	.	.	.	45	53	98	.	.	22	.	.	22	.	.
De Poer Hospital,	.	.	7	1	1	2	.	1	1	.	.	1	.	.
Duncannon T.,	.	521	460	297	232	519	65	83	65	10	.	75	.	.
Ramsgrange T.*	.	183	127	.	.	.	31	27	.	.	.	.	.	.
Total,	8,489 1 20	3,693	3,385	1,337	1,435	2,772	638	609	500	30	2	532	4,823 16 0	5,632 15 0
Tellaroughty P.:														
Aclamon,	477 2 26	115	109	43	48	91	17	16	14	.	.	14	387 12 0	325 0 0
Tellaroughty,	1,176 1 12	266	214	103	99	202	36	31	27	1	1	29	737 16 0	694 5 0
Total,	1,653 3 38	381	323	146	147	293	53	47	41	1	1	43	1,015 8 0	1,019 5 0
Templetown P.:														
Aldridge,	96 1 38	36	35	9	10	19	6	5	3	.	.	3	34 16 0	44 15 0
Balbnphile,	149 1 0	17	31	10	11	21	3	4	3	.	.	3	36 8 0	62 0 0
Ballinraan,	232 1 1	53	54	11	7	18	8	8	4	1	.	5	56 8 0	62 10 0
Ballystraw,	177 0 1	67	67	17	20	37	11	12	8	.	.	8	180 4 0	161 0 0
Booley,	327 1 29	44	47	28	23	51	9	6	9	.	.	9	53 16 8	81 0 0
Broombill,	364 2 35	143	129	52	54	106	21	22	19	.	.	19	207 8 0	230 15 0
Graigue, Great,	343 0 4	83	69	26	36	62	14	11	10	.	.	10	186 16 0	216 15 0
Grangue, Little,	284 1 8	107	102	25	29	54	18	18	12	.	.	12	139 8 0	173 15 0
Haggard,	294 3 10	54	53	21	31	52	10	11	11	.	.	11	115 4 0	146 15 0
Haytown,	127 0 1	30	20	11	15	26	6	6	6	.	.	6	39 8 0	55 0 0
Houseland,	289 3 35	126	164	56	70	120	22	27	24	2	.	26	180 16 0	270 15 0
Kiloggan,	326 1 14	34	29	12	12	24	5	3	4	1	.	5	207 12 0	214 10 0
Knockanduff,	100 1 27	28	30	6	6	12	5	4	3	1	.	4	27 4 0	37 5 0
Lambstown,	245 0 2	57	77	44	54	98	7	12	11	.	.	11	124 0 0	162 5 0

* The village of Ramsgrange, not now containing twenty houses, is included with the townland of Ramsgrange, upon which it is situated.
(x²) The remainder of the town of Campile is in the parish of Kilmokea; the entire town, including the inmates of Public Institutions, contains 138 persons.

Printed image digitised by the University of Southampton Library Digitisation Unit

WEXFORD.

Parishes, Townlands, and Towns.	Area.	Population In 1841. Persons.	Population In 1851. Persons.	Population In 1861. Males	Population In 1861. Females.	Population In 1861. Total.	Houses In 1841. Number.	Houses In 1851. Number.	Houses In 1861. Inhabited.	Houses In 1861. Uninhabited.	Houses In 1861. Building.	Houses In 1861. Total.	Valuation Poor Law Valuation in 1851.	Valuation General Valuation in 1861.
	A. R. P.												£ s. d.	£ s. d.
TEMPLETOWN P.—con.														
Lewistown,	209 2 29	141	129	41	37	78	19	19	17	.	.	17	137 12 0	139 10 0
Templetown,	689 0 17	426	400	160	181	349	82	77	69	3	.	72	445 16 0	504 12 0
Total,	4,156 3 11	1,426	1,442	537	596	1,133	246	250	213	0	.	221	2,174 16 0	2,581 2 0
TINTERN P.:														
Ballinruane,	477 2 12	187	143	42	50	92	29	21	15	.	.	15	216 8 0	275 5 0
Ballycullane,	544 2 37	169	150	76	85	161	34	31	27	2	.	29	170 8 0	240 15 0
Ballygarrett,	167 0 32	23	19	4	8	12	3	3	2	.	.	2	23 12 0	84 5 0
Ballygowny,	161 2 9	56	39	7	8	15	9	9	3	.	.	3	86 4 0	81 5 0
Ballyhackbeg,	234 2 37	114	77	31	31	62	19	16	14	.	.	14	89 8 0	114 5 0
Baylestown,	256 2 9	154	101	32	43	75	29	19	16	.	.	16	133 0 0	130 7 0
Burkestown,	290 2 37	100	77	23	23	46	22	11	9	.	.	9	157 12 0	163 15 0
Castleworkhouse,	224 3 25	40	38	16	19	35	7	6	5	.	.	5	33 14 0	155 15 0
Coolroe,	433 3 9	235	176	73	76	149	33	27	25	.	.	25	223 2 0	223 10 0
Curraghmore,	461 0 1	103	117	37	30	67	14	16	11	1	.	12	158 8 0	234 15 0
Garrycullen,	383 3 39	116	94	41	36	77	17	15	13	.	.	13	139 0 0	210 0 0
Kinnagh,	415 2 38	138	142	45	73	110	22	19	16	.	.	16	231 8 0	259 10 0
Milltown,	161 0 15	56	46	17	16	33	9	8	7	.	.	7	79 0 0	162 10 0
Saintkierans,	469 3 2	196	176	62	72	134	29	27	22	2	.	24	216 12 0	289 0 0
Saintleonards,	436 2 11	141	116	40	57	97	25	17	16	2	.	20	187 0 0	217 15 0
Saltmills,	272 3 30	78	86	36	31	67	13	14	11	.	.	11	217 0 0	237 5 0
Taulaght,	240 3 6	95	67	11	16	27	15	10	7	1	.	8	107 12 0	138 15 0
Taylorstown,	441 2 25	170	123	64	75	139	30	22	26	.	.	26	250 0 0	273 5 0
Tintern,	600 1 1	234	179	53	40	99	39	31	20	5	.	25	612 8 0	425 0 0
Tullerstown,	205 2 16	59	66	14	14	28	8	10	5	.	.	5	87 4 0	118 15 0
	6,863 0 39	2,509	2,032	724	809	1,533	406	332	272	13	.	285	3,419 8 0	3,975 12 0
Saltmills T.,	.	171	131	56	71	127	28	29	27	1	.	20	.	.
Total,	6,863 0 39	2,680	2,163	780	880	1,660	434	361	299	14	.	313	3,419 0 0	3,975 12 0
WHITECHURCH P., pt. of:														
Ballintaskin,	352 2 23	83	104	28	28	56	13	15	10	.	.	10	157 12 0	185 0 0
Ballyfarnoge,	264 3 16	12	8	7	4	11	2	1	2	.	.	2	171 18 0	209 10 0
Ballykelly,	607 2 32	160	143	66	76	142	25	22	20	2	.	22	302 4 0	276 10 0
Ballymacloe,	257 2 29	69	60	26	23	49	12	9	6	.	.	6	109 0 0	125 15 0
Ballyverroge,	423 0 18	111	69	30	40	70	16	12	11	1	.	12	160 0 0	179 10 0
Dungunstown,	771 1 37	164	128	55	81	106	23	21	16	3	.	19	367 12 0	449 5 0
Killowen,	233 3 25	46	45	13	17	30	6	6	5	.	.	5	211 8 0	197 10 0
Oldcourt,	491 2 8	235	193	68	74	142	42	38	27	.	.	27	273 0 0	271 10 0
Poulmalee,	243 0 27	46	61	18	25	43	8	10	7	1	.	8	195 0 0	224 10 0
Slievecoffin Commons,	183 2 34	.	.	.	.	.	.	.	.	.	.	.	11 0 0	30 0 0
Whitechurch,	747 1 21	279	216	63	75	138	39	32	25	2	.	27	480 0 0	540 0 0
Total, (y*)	4,577 0 32	1,205	1,027	374	413	787	187	166	139	9	.	138	2,439 2 0	2,689 0 0

BARONY OF SHELMALIERE, EAST.

ARDCAVAN P.:														
Ardcavan,	308 1 25	121	127	51	55	106	19	21	17	.	.	17	242 5 0	296 10 0
Ballymartin,	91 2 15	24	28	11	12	23	3	5	8	.	.	5	86 0 0	90 5 0
Ballytramon,	336 1 33	62	45	19	18	37	10	9	7	.	.	7	244 15 0	257 10 0
Ballywish,	43 0 1	19	20	5	5	10	4	4	2	.	.	2	33 0 0	36 15 0
Bargess,	27 1 28	7	.	2	4	6	2	.	2	.	.	2	24 10 0	30 0 0
Castlebridge,	57 0 1	.	.	2	1	3	.	.	1	.	.	1	224 10 0	233 15 0
Crannagarn,	102 0 15	26	25	22	13	35	3	3	5	.	.	5	64 10 0	75 0 0
Crosstown,	348 1 18	72	88	45	39	84	18	17	13	.	.	18	217 10 0	258 15 0
Ferrybank, North,	4 2 31	13	15	.	.	.	2	2	.	.	.	.	4 15 0	5 0 0
Ferrybank, South,	3 2 1	1	6	20	16	36	1	2	5	.	.	5	51 10 0	41 0 0
Glasganey,	226 1 30	118	131	54	48	102	18	29	21	.	.	21	144 10 0	170 2 0
Kilcorral,	365 2 39	127	126	47	52	99	18	18	19	.	.	19	246 10 0	265 15 0
Knettown,	228 0 33	71	73	31	35	66	12	11	10	.	.	10	105 15 0	124 15 0
Monroe,	10 0 0	.	.	.	.	.	.	1	.	.	.	.	5 15 0	5 15 0
Mullanagower,	186 0 31	76	45	16	20	36	11	8	8	.	.	8	88 10 0	103 10 0

(y*) The remainder of the parish of Whitechurch is in the barony of Bantry; the entire parish contains 914 persons.

Printed image digitised by the University of Southampton Library Digitisation Unit

COUNTY OF

Parishes, Townlands, and Towns.	Area.	Population In 1841. Persons.	Population In 1851. Persons.	Population In 1861. Males	Population In 1861. Females.	Population In 1861. Total.	Houses In 1841. Number.	Houses In 1851. Number.	Houses In 1861. Inhabited	Houses In 1861. Uninhabited	Houses In 1861. Building.	Houses In 1861. Total.	Valuation Poor Law Valuation in 1861.	Valuation General Valuation in 1861.
	A. R. P.												£ s. d.	£ s. d.
ARDCAVAN P.—*con.*														
Sinnottsmill,	69 3 35	15	10	1	2	3	3	2	1	.	.	1	53 10 0	55 0 0
Tinconn,	46 1 38	27	27	4	9	13	3	3	2	.	.	2	78 5 0	89 5 0
	2,457 2 14	779	766	330	329	659	122	135	118	.	.	118	1,916 0 0	2,143 12 0
Castlebridge T., part of, (a²)	.	168	151	72	73	145	34	32	28	.	.	28	.	.
Total,	2,457 2 14	947	917	402	402	804	156	167	146	.	.	146	1,916 0 0	2,143 12 0
ARDCOLM P.:														
Ardcolm,	131 0 29	48	56	24	16	40	9	10	7	1	.	8	66 5 0	78 15 0
Ballina,	237 1 32	56	35	19	24	43	11	9	8	.	.	8	63 15 0	129 5 0
Ballinacoola Beg,	81 3 35	29	30	11	14	25	9	6	4	.	.	4	46 5 0	54 10 0
Ballinacoola More,	149 2 7	59	48	25	17	42	11	9	8	.	.	8	66 0 0	74 15 0
Ballinamorragh,	155 3 4	43	45	11	17	28	6	6	5	.	.	5	69 0 0	80 0 0
Ballycrane,	175 3 29	56	45	13	17	30	10	9	5	.	.	5	99 15 0	105 10 0
Ballyla,	91 2 21	25	30	17	8	25	8	5	4	.	.	4	68 15 0	80 0 0
Castlebridge,	36 2 30	.	28	24	27	51	.	7	14	.	.	14	125 10 0	109 0 0
Creanatore,	9 1 30	.	.	.	.	.	.	.	.	.	.	.	4 5 0	5 0 0
Galbally,	242 1 33	73	73	19	29	48	11	12	8	.	.	8	147 5 0	169 10 0
Garrygibbon,	115 2 13	37	54	16	26	42	9	9	6	.	.	6	75 5 0	92 5 0
Glebe,	52 1 26	30	25	11	10	30	6	5	5	.	.	5	56 0 0	51 0 0
Johnstown,	342 3 20	108	110	46	50	96	19	18	18	1	.	19	208 10 0	249 10 0
Kilmisten,	92 0 34	19	20	2	5	7	3	3	1	.	.	1	58 10 0	64 10 0
Knockmore,	74 0 39	17	17	2	4	6	2	2	1	1	.	2	32 5 0	36 0 0
Oldtown,	94 0 3	46	23	15	9	24	12	3	3	.	.	3	43 0 0	50 15 0
Pollregan,	155 2 10	35	33	9	10	19	5	5	4	.	.	4	84 15 0	95 10 0
	2,232 0 3	651	689	266	291	557	131	116	101	3	.	104	1,306 0 0	1,526 15 0
Castlebridge T., part of, (a²)	.	123	204	53	70	123	28	36	24	.	.	24	.	.
Total,	2,232 0 3	804	894	319	361	680	159	157	125	3	.	128	1,306 0 0	1,526 15 0
ARTRAMON P.:														
Artramon,	543 3 13	57	54	29	34	63	10	10	12	.	.	12	353 15 0	405 10 0
Ballynaleck,	26 2 39	43	31	7	8	15	8	7	5	.	.	5	16 15 0	20 0 0
Ballyregan, or Fairyhill,	133 2 28	45	52	15	17	32	8	9	7	.	.	7	80 10 0	102 10 0
Ballysbann,	97 1 6	51	42	14	14	28	6	7	6	1	.	7	64 15 0	86 10 0
Crory, Lower,	125 2 14	45	44	19	23	42	8	6	7	1	.	8	76 0 0	106 15 0
Crory, Middle,	174 1 10	57	76	10	13	23	9	10	5	.	.	5	104 10 0	122 5 0
Crory, Upper,	215 1 38	113	88	30	35	65	23	17	13	.	.	13	116 10 0	139 10 0
Crossabeg,	57 1 3	177	293	58	91	149	38	40	34	2	.	36	85 10 0	99 5 0
Farmhill, or Barratober,	131 0 24	39	11	4	8	12	6	2	1	.	.	1	54 0 0	85 0 0
Galbally,	65 3 21	9	3	1	2	3	2	1	1	.	.	1	44 15 0	52 0 0
Islafulcon,	34 3 15	35	13	.	.	.	5	3	.	.	.	.	54 5 0	56 15 0
Knockduff,	94 2 31	41	36	13	10	23	5	5	4	.	.	4	53 0 0	67 5 0
Monnamre,	319 0 7	37	37	15	11	26	5	5	3	1	.	4	203 5 0	231 15 0
Poplar,	12 2 30	.	.	.	.	.	.	.	.	.	.	.	8 15 0	9 15 0
St. Edmunds,	33 3 27	1	3	4	3	7	1	2	2	.	.	2	84 5 0	89 0 0
Toberfinnick,	120 6 34	18	28	6	11	17	3	3	2	.	.	2	61 5 0	74 5 0
Whitefort,	35 1 31	6	12	5	5	10	1	1	1	.	.	1	76 0 0	85 10 0
Total,	2,376 3 16	754	737	230	285	515	136	126	103	5	.	108	1,620 15 0	1,933 10 0
BALLYNASLANEY P., part of—														
Ballynacarrig,	102 1 36	36	32	13	15	28	5	5	4	.	.	4	58 0 0	85 10 0
Ballynaslaney,	355 2 37	218	144	61	62	123	45	35	29	1	.	30	208 0 0	280 15 0
Knockduff,	21 3 0	.	.	.	.	.	.	.	.	.	.	.	10 10 0	12 0 0
Poildarrig,	163 1 6	15	19	12	11	23	3	3	3	.	.	3	92 0 0	114 15 0
Redmondstown,	201 3 19	26	56	17	17	34	5	12	7	.	.	7	101 10 0	127 0 0
Whitefort,	34 2 28	3	9	1	2	3	1	1	1	.	.	1	19 10 0	26 15 0
Total, (b²)	879 3 6	290	260	104	107	211	59	56	44	1	.	45	489 10 0	646 15 0
KILPATRICK P.:														
Ballymacshoncen,	5 1 12	.	.	.	.	.	.	.	.	.	.	.	3 5 0	3 0 0
Ballynacarrig,	283 0 7	72	58	19	23	42	12	12	8	.	.	8	105 0 0	236 10 0
Ballynaslaney,	7 3 20	.	.	.	.	.	.	.	.	1	.	1	3 10 0	5 0 0
Ferrycarrig,	23 3 6	.	.	.	.	.	.	.	.	.	.	.	14 0 0	15 0 0
Galbally, East,	32 2 32	.	.	10	5	15	.	.	1	.	.	1	26 10 0	25 0 0

(a²) The remainder of the town of Castlebridge is in the parishes of Ardcolm and Tikillin; the entire town contains 356 persons.
(a³) See note (a²).
(b²) The remainder of the parish of Ballynaslaney is in the barony of Ballaghkeen; the entire parish contains 644 persons.

Printed image digitised by the University of Southampton Library Digitisation Unit

WEXFORD.

Parishes, Townlands, and Towns.	Area.	Population In 1841.	Population In 1851.	Population In 1861. Persons.	Population In 1861. Males.	Population In 1861. Females.	Population In 1861. Total.	Houses In 1841. Number.	Houses In 1851. Number.	Houses In 1861. Inhabited.	Houses In 1861. Uninhabited.	Houses In 1861. Building.	Houses In 1861. Total.	Valuation Poor Law Valuation in 1851.	Valuation General Valuation in 1861.
	A. R. P.													£ s. d.	£ s. d.
KILPATRICK P.—*con.*															
Galbally, North,	12 3 36	.	.	.	.	.	.	.	.	.	.	.	.	12 0 0	12 0 0
Galbally, West,	25 3 33	12	.	.	.	.	.	1	.	.	.	.	.	22 0 0	22 10 0
Garrycleary,	205 2 8	120	85	28	35	63	22	18	15	.	.	15	119 10 0	137 10 0
Garrywilliam,	176 0 8	46	46	33	26	59	8	8	11	.	.	11	161 15 0	169 5 0
Kavanaghspark,	77 2 28	15	17	10	8	18	2	2	2	.	.	2	68 15 0	72 5 0
Kereight,	183 3 37	96	77	28	34	62	19	15	13	.	.	13	90 10 0	108 15 0
Killeen,	134 3 21	15	8	2	3	5	3	2	1	.	.	1	96 5 0	98 0 0
Kilestown,	113 2 25	86	62	26	30	56	12	17	13	1	.	14	86 10 0	95 15 0
Kyle, Lower,	149 3 19	55	33	15	14	29	10	4	3	.	.	3	123 5 0	154 0 0
Kyle, Middle,	268 2 19	33	33	13	12	25	13	5	5	.	.	5	212 15 0	223 5 0
Kyle, Upper,	229 0 38	64	113	40	51	91	15	23	21	.	.	21	202 15 0	241 0 0
Monmore,	41 3 15	25	19	5	4	7	5	3	3	.	.	3	25 0 0	32 5 0
Mountanna,	36 0 8	19	15	3	5	8	2	1	1	.	.	1	77 15 0	80 0 0
Newcastle,	102 1 35	57	26	9	13	22	10	6	5	.	.	5	57 10 0	63 10 0
Saunderscourt,	440 2 29	66	35	5	4	9	14	9	2	1	.	3	422 10 0	434 5 0
Sion,	102 2 29	37	50	23	22	45	8	15	10	3	.	13	107 10 0	120 5 0
Whitefort,	32 1 16	9	15	9	6	15	3	4	4	.	.	4	21 5 0	26 15 0
Total,	2,739 1 2	679	697	276	295	571	159	144	110	6	.	124	2,119 15 0	2,375 15 0
ST MARGARET'S P., pt. of:															
Ballaghblake,	206 2 37	106	91	42	50	92	19	17	19	.	.	19	61 15 0	71 10 0
Barnalusk,	159 2 3	119	102	44	45	89	22	19	19	.	.	19	72 10 0	66 15 0
Begerin Island,	21 2 35	20	10	8	4	12	2	2	2	.	.	2	21 10 0	25 0 0
Big Island,	124 3 30	38	52	5	6	11	5	5	2	.	.	2	31 15 0	52 5 0
Breast Island,	3 2 23	.	2	5	3	8	1	2	2	.	.	2	.	2 0 0
Breast Island, Little,	0 2 19	.	.	.	.	.	.	.	.	.	.	.	.	0 3 0
Coolnamey,	177 1 21	161	164	61	67	128	32	29	23	.	.	23	100 10 0	114 5 0
Curracloe,	192 0 15	107	90	37	36	73	18	12	11	.	.	11	140 0 0	159 0 0
Glenbough,	213 3 20	69	70	31	32	63	13	13	10	.	.	10	50 10 0	50 15 0
Kilmacoe,	625 3 33	251	236	103	100	203	55	48	41	.	.	41	263 10 0	273 15 0
The Raven,	550 2 37	23	66	28	23	51	5	11	9	.	.	9	40 10 0	35 10 0
The Ridge,	4 1 5	2	1	6	3	9	1	1	1	.	.	1	.	0 5 0
Total, (c²)	2,281 2 6	896	684	370	369	739	173	157	139	.	.	139	782 10 0	865 3 0
SKREEN P., part of:															
Ballina,	112 2 5	47	48	20	21	41	8	8	6	.	.	6	117 5 0	78 15 0
Ballyhow Beg,	74 0 5	48	62	21	18	39	13	13	9	.	.	9	46 0 0	55 5 0
Ballyhow, Lower,	110 1 30	46	33	15	20	35	8	6	7	.	.	7	52 15 0	63 5 0
Ballyhow, Middle,	151 2 19	40	31	19	12	31	7	7	7	.	.	7	84 10 0	94 10 0
Galbally Beg,	81 2 7	22	23	6	10	16	3	4	3	.	.	3	46 15 0	45 0 0
Total, (d²)	530 0 26	203	197	81	81	162	39	38	32	.	.	32	349 5 0	336 15 0
TIKILLIN P.:															
Ballyboggan, Lower,	395 2 12	287	247	100	96	196	45	45	41	.	.	41	383 10 0	436 0 0
Ballyboggan, Upper,	218 3 5	32	21	12	12	24	0	6	5	.	.	5	128 0 0	140 10 0
Ballydicken, Lower,	54 0 30	24	14	16	18	34	3	3	8	.	.	8	38 10 0	41 5 0
Ballydicken, Upper,	156 3 38	63	73	12	9	21	9	10	4	.	.	4	124 10 0	144 15 0
Ballyharran, Lower,	117 3 30	27	17	19	15	34	4	3	5	.	.	5	103 15 0	111 15 0
Ballyharran, Upper,	156 3 13	64	58	26	31	57	10	12	10	.	.	10	94 5 0	113 15 0
Ballymacshoneen,	17 2 20	42	44	2	4	6	8	7	1	.	.	1	12 10 0	12 0 0
Ballywater,	66 2 23	31	31	14	10	24	5	5	4	.	.	4	29 15 0	36 0 0
Castlestown,	95 0 6	38	40	21	16	37	5	5	5	.	.	5	67 10 0	68 15 0
Deeps,	236 1 18	124	50	16	17	33	18	8	6	.	.	6	157 15 0	171 5 0
Ferrycarrig,	78 0 16	37	21	12	9	21	4	3	3	.	.	3	198 0 0	134 10 0
Kereight,	60 0 19	16	13	4	5	9	2	2	2	.	.	2	29 5 0	34 0 0
Killowen,	348 2 8	89	111	45	43	88	19	16	17	1	.	18	298 15 0	309 0 0
Newcastle, Lower,	72 1 16	49	79	20	23	43	9	14	11	.	.	11	51 10 0	65 0 0
Newcastle, Upper,	208 3 6	71	52	22	24	46	12	8	10	.	.	10	157 0 0	176 5 0
Newtown, Lower,	130 0 30	10	16	6	8	14	3	7	4	.	.	4	129 0 0	126 15 0
Newtown, Upper,	74 0 1	16	15	8	7	15	2	2	2	.	.	2	49 10 0	57 0 0
Randallsmill,	90 0 23	15	13	7	7	14	2	3	2	.	.	2	91 10 0	93 15 0
Tikillin,	288 3 3	87	102	28	37	65	13	14	11	1	.	12	255 15 0	292 15 0
	2,866 2 37	1,112	1,017	390	391	781	179	174	151	2	.	153	2,401 5 0	2,537 0 0
Castlebridge T., part of, (e²)	.	148	118	45	43	88	26	29	10	.	.	19	.	.
Total,	2,866 2 37	1,260	1,135	435	434	869	205	203	170	2	.	172	2,401 5 0	2,507 0 0

(c²) The remainder of the parish of St. Margaret is in the barony of Ballaghkeen; the entire parish contains 804 persons.
(d²) The remainder of the parish of Skreen is in the barony of Ballaghkeen; the entire parish contains 329 persons.
(e²) The remainder of the town of Castlebridge is in the parishes of Ardcavan and Ardcolm; the entire town contains 356 persons.

Printed image digitised by the University of Southampton Library Digitisation Unit

COUNTY OF

BARONY OF SHELMALIERE, WEST.

Parishes, Townlands, and Towns.	Area.	Population: In 1841.	Population: In 1831.	Population: In 1861.			Houses: In 1841.	Houses: In 1831.	Houses: In 1861.				Valuation: Poor Law Valuation in 1861.	Valuation: General Valuation in 1861.
		Persons.	Persons.	Males.	Females.	Total.	Number.	Number.	Inhabited.	Uninhabited.	Building.	Total		
	A. R. P.												£ s. d.	£ s. d.
Ardcandrisk P.:														
Ardcandrisk,	83 2 39	22	19	5	3	8	2	3	3	.	.	3	106 0 0	102 0 0
Ballyeaton,	115 0 29	23	11	7	4	11	3	3	2	.	.	2	60 10 0	70 0 0
Ballymichael,	41 0 18	19	10	5	4	9	3	2	1	.	.	1	19 5 0	22 5 0
Ballynaglogh,	143 2 12	30	35	14	10	24	6	4	3	.	.	3	81 15 0	87 0 0
Ballyvalloge,	184 0 21	29	23	5	8	13	4	5	3	.	.	3	81 5 0	96 0 0
Bolgerstown,	130 3 38	18	24	11	7	18	5	5	4	.	.	4	85 5 0	93 15 0
Knockataylor,	47 1 8	7	11	4	3	7	1	1	1	.	.	1	27 10 0	32 10 0
Muchwood,	148 1 20	36	37	8	7	13	5	5	2	.	.	2	72 0 0	82 15 0
Polshore,	335 1 17	94	106	44	42	80	18	14	13	.	.	13	269 15 0	290 0 0
Total,	1,226 3 2	266	276	101	88	189	47	42	32	.	.	32	893 5 0	876 5 0
Ballingly P.:														
Arnastown,	294 2 32	79	65	18	20	38	15	11	9	.	.	9	122 15 0	133 15 0
Ballingly,	470 2 7	142	147	59	58	117	26	30	26	.	.	26	254 0 0	284 15 0
Total,	765 0 39	221	212	77	78	155	41	41	35	.	.	35	376 15 0	418 10 0
Ballyhoge P., part of: (f²)														
Ballyhoge,	1,439 1 20	442	409	167	197	364	75	72	59	1	.	60	1,029 15 0	1,196 0 0
Ballylannan P.:														
Ballylannan,	548 1 33	143	130	47	50	97	23	23	19	.	.	19	296 0 0	314 15 0
Ballyowen,	352 1 39	121	111	38	46	84	20	28	16	.	.	16	130 8 0	157 0 0
Polldaon,	165 3 2	34	23	36	41	77	7	4	15	1	.	16	92 4 0	110 0 0
Rochestown,	228 3 13	97	71	28	30	58	16	15	10	.	.	16	77 8 0	103 5 0
Rosegarland,	752 0 39	117	125	43	61	104	19	19	18	.	.	18	439 8 0	484 0 0
Rosspila,	445 1 39	146	146	41	48	89	27	26	10	.	.	10	192 0 0	230 0 0
	2,493 1 5	660	605	283	276	509	112	110	97	1	.	98	1,177 8 0	1,399 0 0
Foulkesmill T., part of, (g³)	.	50	61	.	.	.	12	10	.	.	.	.	.	.
Total,	2,493 1 5	710	666	283	276	509	124	120	97	1	.	98	1,177 8 0	1,399 0 0
Ballymitty P.:														
Ballyknock,	262 1 17	66	83	32	32	64	13	13	13	.	.	13	118 0 0	125 5 0
Ballymitty,	241 3 23	118	102	54	42	96	26	22	18	1	.	19	138 5 0	154 10 0
Conlcliffe,	220 0 38	42	44	16	18	34	7	7	6	.	.	6	194 15 0	192 10 0
Hilltown,	277 2 39	98	86	37	21	58	21	17	12	4	.	16	178 0 0	179 10 0
Knocktarton,	196 1 33	32	33	16	16	32	5	5	4	1	.	5	87 15 0	94 15 0
Marshalstown,	166 1 8	37	30	11	15	26	5	5	5	.	.	5	80 5 0	85 15 0
Total,	1,364 3 38	393	378	166	144	310	77	69	58	6	.	64	797 0 0	832 5 0
Carrick P.:														
Ballindinas,	265 3 13	98	108	24	23	47	18	18	12	1	.	13	160 15 0	174 15 0
Ballybaggan,	302 1 32	186	135	36	47	83	34	23	19	1	.	20	319 15 0	352 10 0
Ballygoman,	329 0 21	82	77	10	26	47	11	13	11	.	.	11	224 0 0	246 15 0
Barntown,	194 1 21	110	82	21	29	50	21	15	8	.	.	8	229 10 0	245 15 0
Carrickdawn,	83 2 23	16	47	17	20	37	1	10	5	.	.	5	202 0 0	174 8 0
Colestown,	180 2 33	57	41	21	22	43	9	8	10	.	.	10	65 10 0	84 10 0
College,	112 3 4	7	5	4	5	9	1	1	1	.	.	1	42 15 0	47 5 0
Coolcots,	459 0 23	227	172	55	65	120	45	32	22	1	.	23	509 5 0	557 10 0
Collentra,	111 1 19	59	39	13	17	30	6	6	6	.	.	6	96 10 0	111 10 0
Knockalona,	27 1 11	7	7	1	4	5	1	1	1	.	.	1	15 10 0	18 5 0
Knockcumshin,	24 2 38	13	17	4	3	7	1	1	1	.	.	1	27 15 0	31 0 0
Newtown,	342 1 23	130	61	37	37	74	25	14	12	3	.	15	618 10 0	505 5 0
Park,	249 2 8	92	78	33	40	73	19	16	18	3	.	21	321 0 0	376 10 0
Shelmaliere Commons,	393 3 39	150	135	63	67	130	28	28	31	4	.	35	92 15 0	124 10 0
Stonybatter,	40 3 4	26	28	20	15	35	4	5	5	.	.	5	95 15 0	93 10 0
	3,009 0 37	1,251	1,032	368	422	790	224	191	162	13	.	175	3,021 5 0	3,205 18 0
Wexford *Workhouse*,	.	.	980	178	318	496	.	1	1	.	.	1	.	.
Total,	3,009 0 37	1,251	2,012	546	740	1,286	224	192	163	13	.	176	3,021 5 0	3,205 18 0
Clongeen P.:														
Ballybrack,	232 0 27	95	63	12	17	29	13	13	5	.	.	5	72 16 0	89 0 0
Ballynunmona,	346 1 4	115	85	22	19	41	10	17	10	.	.	10	110 12 0	117 0 0
Bryanstown,	441 2 10	99	82	31	43	74	18	13	11	.	.	11	216 8 0	258 15 0
Clangeen,	528 2 3	130	97	79	80	159	27	19	32	3	.	35	207 10 0	310 15 0
Fary,	94 0 28	74	21	9	11	20	13	2	1	.	.	1	25 0 0	44 15 0

(f²) The remainder of the parish of Ballyhoge is in the barony of Bantry; the entire parish contains 771 persons.
(g³) The village of Foulkesmill does not now contain twenty houses.

Printed image digitised by the University of Southampton Library Digitisation Unit

WEXFORD.

Parishes, Townlands, and Towns.	Area.	Population: In 1841. Persons.	Population: In 1851. Persons.	Population: In 1861. Males.	Population: In 1861. Females.	Population: In 1861. Total.	Houses: In 1841. Number.	Houses: In 1851. Number.	Houses: In 1861. Inhabited.	Houses: In 1861. Uninhabited.	Houses: In 1861. Building.	Houses: In 1861. Total.	Valuation: Poor Law Valuation in 1851. £ s. d.	Valuation: General Valuation in 1861. £ s. d.
	A. R. P.													
CLONGEEN P.—*con.*														
Garryrichard,	265 3 25	87	69	45	49	94	13	10	14	.	.	14	131 8 0	144 0 0
Glenroe,	107 3 0	41	42	3	5	8	7	3	2	.	.	2	57 16 0	65 10 0
Kilbraney,	974 3 12	274	206	79	86	165	44	36	31	1	.	32	416 16 0	499 15 0
Leagune,	102 3 3	32	27	15	15	30	6	7	6	.	.	6	43 8 0	39 5 0
Longgraugue,	537 3 34	179	157	39	39	78	29	29	15	.	.	15	282 0 0	293 10 0
Loughnageer,	902 0 9	358	343	108	96	204	67	70	38	1	.	39	259 12 0	360 10 0
Newcastle,	845 2 3	291	227	67	84	151	50	41	25	2	.	27	279 4 0	350 10 0
	5,379 1 38	1,755	1,419	509	544	1,053	309	265	190	7	.	197	2,104 10 0	2,573 5 0
Clongeen T.,*	.	154	112	.	.	.	31	22	.	.	.	.	.	.
Foulkesmill 'T', part of, (h^3)	.	46	37	.	.	.	8	8	.	.	.	.	.	.
Total,	5,379 1 38	1,955	1,568	509	544	1,053	348	295	190	7	.	197	2,104 10 0	2,573 5 0
CLONMORE P., part of:														
Coolteige,	242 2 39	47	37	14	19	33	8	8	8	.	.	6	68 15 0	96 15 0
Kilgibbon,	480 2 3	22	26	20	20	40	5	3	5	.	.	5	275 10 0	334 0 0
King's Island,	26 3 29	.	.	.	.	.	.	.	.	.	.	.	15 0 0	10 0 0
Knockduff,	331 1 35	103	84	35	27	62	18	17	14	.	.	14	121 0 0	170 15 0
Mackmine,	863 2 9	155	123	60	57	117	21	10	18	.	.	18	471 0 0	603 0 0
Total, (g^2)	1,945 0 35	327	272	129	123	252	52	44	43	.	.	43	951 5 0	1,214 10 0
COOLSTUFF P.:														
Aughfad,	435 3 8	85	64	28	27	55	11	11	8	.	.	8	303 0 0	323 15 0
Aughnagan,	136 2 19	26	31	7	10	17	4	4	3	1	.	4	68 15 0	85 15 0
Ballintarton,	104 1 14	18	4	2	4	6	2	2	2	.	.	2	66 10 0	74 15 0
Ballintlea,	145 1 38	18	16	3	4	7	5	3	2	.	.	2	81 5 0	85 15 0
Ballyhust,	229 2 17	30	26	14	13	27	4	5	5	.	.	5	116 10 0	133 5 0
Cools,	148 1 19	14	14	.	.	.	1	1	.	.	.	.	96 0 0	101 0 0
Coolstuff,	155 0 28	36	30	7	10	17	5	5	4	1	.	5	115 0 0	120 13 0
Furlongstown,	278 0 18	37	31	19	20	39	6	6	7	.	.	7	126 5 0	141 10 0
Garradreen,	163 2 5	37	30	15	12	27	6	6	6	.	.	5	94 10 0	104 0 0
Growtown, Lower,	283 0 14	58	47	20	20	40	10	11	9	.	.	9	137 15 0	144 10 0
Growtown, Upper,	335 2 8	57	50	28	30	58	11	8	10	.	.	10	240 15 0	256 15 0
Harveystown,	217 2 21	31	21	12	15	27	4	4	4	.	.	4	142 5 0	158 10 0
Knackbroad,	70 0 34	20	18	8	8	16	3	3	3	.	.	3	41 5 0	44 15 0
Signshaggard,	260 3 2	64	40	23	25	48	9	9	9	.	.	9	145 15 0	160 15 0
Temcool,	49 2 36	.	.	.	.	.	.	.	.	.	.	.	23 0 0	26 0 0
Yolegrew,	81 3 36	8	13	4	8	12	2	1	1	.	.	1	44 10 0	51 5 0
Youngstown,	300 0 5	97	66	33	26	59	12	10	10	1	.	11	188 0 0	221 10 0
Total,	3,347 0 2	636	523	223	232	455	93	89	83	3	.	86	2,033 0 0	2,235 10 0
HORETOWN P.:														
Cullenstown,	545 3 8	234	216	73	86	159	42	41	37	2	.	39	246 0 0	302 15 0
Deerpark,	132 2 24	48	55	1	4	5	15	13	2	.	.	2	68 4 0	57 10 0
Haresmead,	302 3 3	100	83	34	33	67	18	12	10	.	.	10	175 0 0	197 10 0
Hopefield,	119 0 29	83	86	13	15	28	17	17	5	.	.	5	61 0 0	57 10 0
Horetown, North,	860 1 26	108	244	74	96	170	19	43	34	1	.	35	637 12 0	494 0 0
Horetown South,	301 1 15	234	42	23	21	44	36	9	5	2	.	7	111 4 0	291 15 0
Rahcenduff,	366 3 15	89	59	19	27	46	14	9	8	1	.	9	267 0 0	287 0 0
Shanowle,	630 3 27	160	152	68	69	137	29	29	25	.	.	25	242 0 0	266 7 0
Shawstown,	147 2 1	31	14	8	11	19	6	3	5	.	.	5	114 12 0	74 5 0
Tettenhamgreen,	581 2 39	175	133	56	63	119	32	21	22	3	.	25	235 0 0	343 15 0
	3,991 0 27	1,262	1,064	369	425	794	228	197	153	0	.	162	2,161 12 0	2,374 7 0
Foulkesmill T., part of, (j^2)	.	.	13	.	.	.	.	5	.	.	.	.	.	.
Total,	3,991 0 27	1,262	1,097	369	425	794	228	202	153	9	.	162	2,161 12 0	2,374 7 0
INCH P.:														
Ballyliamgow,	163 0 18	99	67	28	40	66	16	11	11	.	.	11	70 4 0	79 10 0
Coolboy,	417 2 20	151	136	53	73	126	26	26	24	.	.	24	117 12 0	159 10 0
Kayle,	440 1 24	143	75	35	30	65	22	13	12	.	.	12	196 16 0	190 5 0
Mullinderry,	50 3 3	36	41	15	21	36	5	6	6	1	.	7	51 16 0	67 5 0
Tinnarath,	256 3 18	97	87	43	42	85	14	13	12	.	.	12	125 8 0	135 5 0
Total,	1,388 3 3	526	408	172	206	378	85	73	65	1	.	66	561 16 0	631 15 0

* The village of Clongeen, not now containing twenty houses, has been included with the townland of Clongeen, upon which it is situated.

(h^3) See note (g^3), page 332.

(g^2) The remainder of the parish of Clonmore is in the barony of Bantry; the entire parish contains 1,153 persons.

(j^2) See note (g^3), page 332.

Printed image digitised by the University of Southampton Library Digitisation Unit

Parishes, Townlands, and Towns.	Area.	Population					Houses						Valuation	
		In 1841.	In 1851.	In 1861.			In 1841.	In 1851.	In 1861.				Poor Law Valuation in 1851.	General Valuation in 1861.
		Persons.	Persons.	Males.	Females.	Total.	Number.	Number.	Inhabited	Uninhabited.	Building.	Total		
	A. R. P.												£ s. d.	£ s. d.
Kilbrideglynn P.:														
Ballyline,	141 2 10	15	11	4	3	7	2	2	2	.	.	2	67 15 0	77 15 0
Ballyhit,	38 3 0	23	24	5	6	11	4	4	3	.	.	3	18 10 0	23 15 0
Ballywether,	211 1 9	51	45	14	10	30	10	9	7	.	.	7	129 15 0	141 5 0
Bragorteen,	205 0 7	47	50	22	32	54	9	10	10	.	.	10	122 5 0	143 5 0
Cools,	488 3 30	70	67	23	27	50	12	15	10	1	.	11	214 15 0	268 0 0
Coolteen,	115 1 31	11	20	8	6	14	2	3	3	.	.	3	68 15 0	84 15 0
Crandonoell,	167 0 21	60	39	18	17	35	10	7	6	.	.	6	94 5 0	98 10 0
Davidstown,	219 3 33	38	30	13	10	23	5	4	3	.	.	3	135 0 0	147 0 0
Glenduff,	65 0 21	15	13	6	6	12	2	2	2	.	.	2	46 10 0	54 5 0
Harristown, Big,	307 3 15	80	65	24	27	51	15	14	8	1	.	9	103 15 0	129 15 0
Harristown, Little,	276 1 26	23	20	10	13	23	3	2	3	.	.	3	107 5 0	121 10 0
Holmestown, Great,	170 1 39	32	31	4	4	8	4	5	1	.	.	1	88 0 0	104 10 0
Holmestown, Little,	172 2 29	18	.	18	15	33	3	.	3	.	.	5	104 15 0	120 5 0
Keeloges,	97 0 26	17	14	4	3	7	2	2	1	.	.	1	55 5 0	64 10 0
Knockeen,	83 0 11	14	12	8	7	15	2	2	2	.	.	2	45 10 0	50 10 0
Mullinree,	26 0 15	10	11	9	7	16	2	2	3	.	.	3	11 10 0	11 0 0
Murutown,	133 1 7	27	8	5	8	13	5	3	2	.	.	2	52 5 0	57 0 0
Rowestown,	180 3 11	36	33	20	19	39	6	6	5	.	.	5	74 0 0	90 10 0
Shelmaliere Commons,	760 0 5	196	216	80	94	174	45	49	41	1	.	42	139 10 0	157 5 0
Tomcool, Big,	170 3 17	32	23	15	13	28	5	2	3	.	.	3	68 5 0	84 10 0
Tomcool, Little,	77 3 28	11	13	0	4	10	2	3	1	.	.	1	34 5 0	38 0 0
Total,	4,109 3 25	826	745	316	337	653	149	144	121	3	.	124	1,012 15 0	2,067 15 0
Kilgarvan P.:														
Assagart,	586 1 36	144	113	50	33	83	22	17	14	.	.	14	212 6 0	253 10 0
Ballyvergin,	549 1 17	162	102	30	31	61	29	22	12	.	.	12	179 16 0	175 0 0
Camarosa,	1,385 1 30	397	381	134	158	292	76	77	60	.	.	60	304 14 0	390 5 0
Carrowreagh,	219 3 24	67	75	27	24	51	13	15	11	2	.	13	61 16 0	79 10 0
Glenour,	273 3 12	62	46	14	16	30	12	11	7	.	.	7	91 12 0	103 0 0
Kilgarvan,	316 2 21	49	55	25	25	50	10	8	10	.	.	10	143 0 0	156 5 0
Rathkyla,	474 3 27	134	166	35	46	81	24	27	19	.	.	19	112 0 0	144 10 0
Rathsallagh,	466 2 1	45	47	14	12	26	8	8	6	.	.	6	160 12 0	172 5 0
Total,	4,275 0 8	1,060	987	329	345	674	194	185	139	2	.	141	1,295 16 0	1,474 5 0
Killurin P.:														
Bolabaun,	276 1 38	82	36	30	37	67	17	14	13	2	.	15	165 10 0	186 10 0
Carrignaanon,	207 1 30	23	8	8	8	16	3	2	2	.	.	2	152 10 0	161 15 0
Cornwall,	199 2 28	298	265	111	112	223	54	49	42	.	.	42	215 15 0	220 15 0
Healthfield,	79 0 20	14	28	7	10	17	2	2	2	.	.	2	88 10 0	93 0 0
Killurin,	366 2 17	74	82	28	22	50	13	13	10	1	.	11	224 10 0	243 10 0
Reddina,	206 3 24	68	79	35	25	60	11	13	10	.	.	10	97 5 0	114 5 0
Shanahona,	210 0 0	19	19	6	5	11	3	4	3	.	.	3	106 15 0	107 10 0
Tinnakilla,	325 1 35	73	53	23	26	49	18	11	10	.	.	10	126 0 0	160 0 0
Total,	1,873 2 32	651	620	248	245	493	116	108	92	3	.	95	1,176 15 0	1,298 5 0
Newbawn P., part of:														
Ballyclemeck,	1,340 1 22	194	198	81	88	169	33	34	29	2	.	31	591 4 0	669 15 0
Ballyshannon,	497 3 34	121	96	36	30	60	18	17	11	.	.	11	251 4 0	300 0 0
Brownstown,	624 2 33	165	97	42	43	85	32	19	16	.	.	16	191 4 0	295 10 0
Newbawn,	1,124 0 27	332	230	81	90	171	65	47	37	2	.	39	557 0 0	543 0 0
Raheevarren,	503 2 22	103	70	39	39	78	18	12	14	.	.	14	160 8 0	172 0 0
Scallaboge,	709 0 26	168	113	54	54	108	25	19	19	2	.	21	289 12 0	339 15 0
Total, (k*)	4,830 0 4	1,083	804	333	344	677	191	148	126	6	.	132	2,043 12 0	2,320 0 0
Tagheen P., part of:														
Ardenagh, Great,	277 3 2	64	78	26	29	57	15	18	13	.	.	13	138 15 0	153 0 0
Ardenagh, Little,	304 2 20	153	128	44	53	97	28	24	23	3	.	26	153 5 0	175 5 0
Aughermon,	326 3 14	34	48	16	18	34	5	6	5	1	.	6	148 10 0	165 0 0
Ballintlea,	134 1 29	20	16	3	3	6	2	2	1	.	.	1	85 10 0	92 0 0
Ballyhennigan,	166 1 22	27	8	7	8	15	4	4	2	.	.	2	82 10 0	90 10 0
Ballyshelin,	206 3 26	32	22	11	9	19	6	4	4	1	.	5	90 5 0	102 0 0
Blasthnock,	224 3 17	53	15	14	12	26	9	4	5	.	.	5	149 15 0	152 5 0
Brownscastle,	224 1 33	36	50	13	8	21	5	7	2	.	.	2	104 0 0	120 5 0
Cloghulotagh,	273 2 37	78	54	13	12	25	16	14	7	2	.	9	201 10 0	206 15 0
Clonnerane,	383 0 13	72	52	22	25	47	13	11	13	.	.	13	269 10 0	294 10 0
Coolatoggart,	165 0 33	22	17	6	6	12	4	3	2	.	.	2	109 10 0	116 5 0
Coolaw,	301 0 30	87	70	25	23	48	15	12	11	1	.	12	254 10 0	272 10 0
Coolcull, Big,	229 1 10	44	46	16	17	33	11	10	8	.	.	8	116 10 0	131 0 0
Coolcull (Moylers),	132 1 4	30	29	7	5	12	6	5	3	.	.	3	74 10 0	80 0 0

(k*) The remainder of the parish of Newbawn is in the barony of Bantry; the entire parish contains 1,142 persons.

Printed image digitised by the University of Southampton Library Digitisation Unit

WEXFORD.

Parishes, Townlands, and Towns.	Area.	Population: In 1841. Persons.	Population: In 1851. Persons.	Population: In 1861. Males.	Population: In 1861. Females.	Population: In 1861. Total.	Houses: In 1841. Number.	Houses: In 1851. Number.	Houses: In 1861. Inhabited.	Houses: In 1861. Uninhabited.	Houses: In 1861. Building.	Houses: In 1861. Total.	Valuation: Poor Law Valuation in 1851	Valuation: General Valuation in 1861.
	A. R. P.												£ s. d.	£ s. d.
TAGHMON P., pt. of—*con.*														
Coolcull (Shea),	119 1 18	38	22	14	3	22	5	2	2	.	.	2	77 10 0	83 3 0
Coolraheen,	334 0 21	56	66	31	34	65	11	12	10	.	.	10	179 15 0	200 5 0
Dungeer,	411 3 8	98	102	44	41	85	20	19	17	.	.	17	144 10 0	167 5 0
Durra, Big,	139 0 25	45	33	14	12	26	7	7	7	.	.	7	59 15 0	69 18 0
Durra, Little,	86 0 13	18	18	9	9	18	2	2	2	.	.	2	42 5 0	47 10 0
Forest,	251 1 32	93	70	21	15	36	19	14	3	1	.	9	149 0 0	155 10 0
Hillburn,	117 0 7	5	5	6	5	11	1	1	2	.	.	2	89 10 0	96 15 0
Knocknamarshal,	28 1 27	7	7	4	2	6	1	1	1	.	.	1	9 10 0	12 5 0
Moddybeg,	45 0 24	18	23	11	12	23	4	4	3	.	.	3	22 10 0	25 15 0
Mongaun,	109 1 24	22	18	5	6	11	3	3	2	.	.	2	42 10 0	48 15 0
Mulmontry,	247 1 21	87	65	23	27	50	16	11	9	1	.	10	114 10 0	128 0 0
Oldboley,	326 3 23	73	56	21	22	43	11	10	7	3	.	10	176 0 0	194 10 0
Poolmarl,	293 2 37	59	55	25	34	59	8	0	8	.	.	8	517 10 0	541 17 0
Raheen,	205 1 0	53	53	19	22	41	10	8	6	.	.	6	103 10 0	118 0 0
Shelmaliere Commons,	606 3 12	190	185	70	69	139	42	30	29	.	.	29	76 10 0	72 15 0
Slevoy,	626 0 3	249	170	76	77	153	38	30	28	.	.	28	371 5 8	397 10 0
Taghmon,	252 1 7	.	4	2	1	3	.	1	1	.	.	1	408 0 0	441 10 0
Tincurra,	434 0 25	91	65	28	32	60	14	13	10	1	.	11	160 5 0	178 5 0
Tracystown, East,	204 3 30	} 142	{ 50	19	24	43	} 24	{ 7	0	.	.	8	101 15 0	119 18 0
Tracystown, West,	401 1 15		{ 66	23	27	50		{ 12	11	1	.	12	190 15 0	210 8 0
Upton,	116 3 30	14	18	6	7	13	3	7	2	.	.	2	42 0 0	40 10 0
Yolegrew,	29 1 13	8	7	7	4	11	1	1	1	.	.	1	22 10 8	24 5 0
	3,736 0 37	2,118	1,793	703	717	1,420	378	336	271	15	.	286	5,074 15 0	5,529 7 0
Taghmon T.,	.	1,303	1,082	359	456	815	304	250	188	16	1	205	.	.
Total, (*l*²)	3,736 0 37	3,421	2,875	1,062	1,173	2,235	682	586	459	31	1	491	5,074 15 0	5,529 7 0
WHITECHURCHGLYNN P., part of: (*m*³)														
Dungeer,	22 0 24	.	.	.	.	.	1	.	.	.	.	.	8 0 0	6 10 0

(*l*²) The remainder of the parish of Taghmon is in the barony of Bargy; the entire parish contains 2,400 persons.
(*m*³) The remainder of the parish of Whitechurchglynn is in the barony of Bantry; the entire parish contains 1,214 persons.

SUMMARY BY BARONIES.

Baronies.	Area.	Population: In 1841. Persons.	Population: In 1851. Persons.	Population: In 1861. Males.	Population: In 1861. Females.	Population: In 1861. Total.	Houses: In 1841. Number.	Houses: In 1851. Number.	Houses: In 1861. Inhabited.	Houses: In 1861. Uninhabited.	Houses: In 1861. Building.	Houses: In 1861. Total.	Valuation: Poor Law Valuation in 1851.	Valuation: General Valuation in 1861.
	A. R. P.												£ s. d.	£ s. d.
Ballaghkeen,	36,400 0 24	31,249	25,363	8,792	10,411	20,203	5,654	4,833	3,923	102	3	4,028	48,018 3 10	58,769 6 0
Bantry,	101,593 2 7	34,762	31,957	11,783	12,978	24,761	5,689	5,278	4,331	151	12	4,494	54,345 15 5	58,456 8 0
Bargy,	40,002 0 8	13,197	13,208	5,175	5,303	10,483	2,266	2,229	1,942	47	3	1,992	24,796 15 0	27,747 3 0
Forth,	38,849 1 36	24,557	24,726	10,100	11,590	21,690	4,204	4,284	3,800	189	16	4,013	46,132 5 0	46,639 0 0
Gorey,	81,931 3 5	24,281	20,069	7,762	8,094	15,856	4,089	3,393	2,820	115	2	2,945	42,370 10 6	49,392 5 0
Scarawalsh,	106,650 3 16	34,181	28,738	10,858	11,723	22,581	5,906	5,020	4,052	182	6	4,240	48,846 12 6	55,534 13 0
Shelburne,	51,103 1 30	18,712	16,433	6,298	6,914	13,213	3,092	2,602	2,335	101	7	2,443	28,814 16 0	32,942 9 0
Shelmaliere, East,	16,363 3 30	6,041	5,711	2,217	2,334	4,551	1,098	1,050	877	17	.	894	10,965 0 0	12,919 15 0
Shelmaliere, West,	50,299 2 22	15,050	13,652	4,980	5,497	10,477	2,727	2,410	1,915	86	1	2,002	26,427 4 0	29,655 7 0
	573,199 3 18	202,033	180,159	68,966	74,849	143,815	34,717	31,305	26,011	990	50	27,051	330,537 2 3	372,056 6 0
Merchant Seamen and Others, in Home and Foreign Trade Vessels, who were enumerated on English Census Forms only, not included in foregoing Tables,	.	.	.	138	1	139	.	.	.	.	.	.	.	.
Total,	573,199 3 18	202,033	180,159	69,104	74,850	143,954	34,717	31,305	26,011	990	50	27,051	330,537 2 3	372,056 6 0

The sum of £604 10*s.*, the valuation, in 1861, of reclaimed land, has been included in the barony of Shelmaliere East.

Printed image digitised by the University of Southampton Library Digitisation Unit

COUNTY OF WEXFORD.

POOR LAW UNIONS AND ELECTORAL DIVISIONS.

UNION OF ENNISCORTHY, Part of.[a]

Electoral Divisions.	Area.	Population					Houses						Valuation	
		In 1841	In 1851	In 1861.			In 1841.	In 1851.	In 1861.				Poor Law Valuation in 1861.	General Valuation in 1861.
		Persons.	Persons.	Males.	Females.	Total.	Number	Number.	Inhabited.	Uninhabited.	Building.	Total.		
	A. R. P.												£ s. d.	£ s. d.
Ballindaggan,	5,684 0 17	1,920	1,439	556	537	1,093	336	264	208	6	.	214	1,518 0 0	2,059 10 0
Ballycarney,	3,704 2 1	894	740	289	321	610	143	120	104	1	.	105	1,786 15 0	2,101 15 0
Ballyhoge,	7,164 1 33	1,012	1,511	620	679	1,300	308	271	232	4	.	236	3,249 15 0	3,891 15 0
Ballyhuskard,	5,096 1 23	3,003	2,446	952	984	1,936	561	467	383	14	.	397	4,162 10 0	5,405 5 0
Ballymore,	4,033 0 24	973	619	257	264	521	160	99	81	6	.	87	1,953 0 0	2,259 10 0
Ballyvalden,	5,589 1 32	1,997	1,712	619	709	1,328	379	343	274	6	1	281	2,712 15 0	3,454 8 0
Bolahey,	4,780 3 30	1,510	1,295	504	486	990	274	244	193	6	.	204	2,171 5 0	2,637 15 0
Bree, *formerly* Clonmore,	7,047 2 25	1,775	1,466	581	621	1,202	295	267	214	13	.	227	2,917 0 0	3,647 5 0
Castleboro,	6,651 1 16	1,806	1,348	559	596	1,155	291	241	205	6	1	212	2,680 0 0	3,259 4 0
Castledockrell,	4,495 2 23	1,179	909	324	307	631	208	171	130	6	.	136	1,525 10 0	1,906 5 0
Castle Ellis,	6,385 1 21	2,287	1,952	752	831	1,583	409	357	306	1	.	309	2,904 15 0	3,703 10 0
Castle Talbot,	5,075 2 34	2,144	1,805	686	742	1,428	410	372	287	7	.	294	2,678 10 0	3,413 15 0
Clonroche,	6,107 2 6	2,229	1,960	717	782	1,499	350	342	269	11	.	277	3,164 5 0	3,934 12 0
Edermine,	7,144 3 2	2,515	2,117	844	839	1,683	446	421	341	9	.	350	4,117 5 0	5,595 5 0
Enniscorthy,	10,450 1 19	9,536	9,817	3,459	4,211	7,670	1,722	1,575	1,273	39	1	1,313	11,926 0 0	14,861 13 0
Ferns,	2,540 1 13	1,206	1,055	436	516	952	225	175	167	6	.	173	1,675 10 0	2,024 0 0
Kilbara,	3,271 0 31	735	477	207	184	391	126	71	66	.	.	66	1,213 10 0	1,361 5 0
Kilcarmick,	5,654 0 35	1,591	1,255	492	489	981	290	231	177	6	.	183	2,416 10 0	2,801 15 0
Killane,	10,973 2 36	3,010	2,157	901	906	1,803	486	362	336	2	.	338	3,394 5 0	3,851 9 0
Killeughram,	5,734 1 28	1,690	1,274	442	453	895	307	245	170	3	.	173	2,111 10 0	2,358 5 0
Kilmallock,	6,553 2 13	2,126	1,730	606	667	1,273	371	330	265	11	.	273	3,674 0 0	4,637 5 0
Kilrush,	5,436 3 29	1,248	937	379	360	739	212	198	147	7	.	154	2,046 0 0	2,297 10 0
Kiltealy,	4,428 2 2	1,316	1,004	474	465	939	222	201	183	11	.	194	1,261 10 0	1,436 7 0
Marshalstown, *formerly* Menart,	6,187 3 20	1,602	1,271	493	495	988	265	224	104	9	.	193	2,522 10 0	2,919 15 0
Newtownbarry, part of, *formerly* Clohamon(b)	5,997 3 7	3,749	3,172	1,137	1,328	2,465	665	622	483	34	1	518	3,707 0 0	4,217 16 0
St. Mary's,	6,143 2 4	1,506	1,107	443	441	884	264	213	170	6	1	177	1,446 10 0	1,626 0 0
Rossard,	7,557 1 11	1,826	929	374	325	699	220	161	135	5	.	140	1,058 15 0	1,969 9 0
The Harrow,	3,783 2 6	1,066	901	363	364	727	198	174	138	5	.	143	1,739 5 0	2,126 1 0
The Leap,	6,304 1 25	1,813	1,471	574	607	1,181	303	267	215	9	.	224	2,780 10 0	3,416 2 0
Tinnacross,	6,345 1 20	1,528	1,333	547	535	1,082	264	239	198	17	.	215	3,065 0 0	3,667 15 0
Tombrack,	6,330 0 33	1,473	1,104	458	475	933	246	212	183	1	.	184	2,646 10 0	3,063 15 0
Total,	187,663 1 38	62,529	52,231	20,046	21,526	41,572	10,967	9,505	7,724	261	5	7,990	87,560 0 0	106,265 16 0

UNION OF GOREY.

Electoral Divisions.	Area.	Population					Houses						Valuation	
		In 1841	In 1851	In 1861.			In 1841.	In 1851.	In 1861.				Poor Law Valuation in 1861.	General Valuation in 1861.
		Persons.	Persons.	Males.	Females.	Total.	Number	Number.	Inhabited.	Uninhabited.	Building.	Total.		
Ardamine,	6,265 1 0	1,934	1,635	542	566	1,108	340	315	212	10	.	222	3,442 18 10	4,068 8 0
Bellaughter,	5,500 1 3	1,322	928	365	308	793	205	160	109	8	1	118	3,484 18 8	3,713 0 0
Ballybeg,	5,987 0 7	1,023	709	328	343	671	156	138	112	9	1	122	2,286 0 6	2,438 15 0
Ballycanew,	4,532 3 20	1,493	1,191	493	493	986	258	224	177	9	.	186	2,655 13 6	3,540 15 0
Ballyellis,	3,129 0 7	921	718	290	286	576	150	134	104	4	.	108	1,571 15 2	1,644 7 0
Ballygarrett,	5,031 1 22	1,810	1,340	514	527	1,041	328	248	193	4	1	203	2,638 18 0	3,015 0 0
Ballylarkin,	4,363 2 16	1,001	764	345	341	686	147	120	104	6	.	110	2,650 9 0	3,235 0 0
Ballynestragh,	5,386 1 26	1,918	1,345	546	591	1,137	326	250	213	4	.	217	3,493 3 0	3,393 15 0
Cahore,	4,520 3 5	1,186	898	332	354	686	194	154	122	6	1	129	2,547 0 0	3,040 5 0
Coolgreany,	6,272 2 20	1,754	1,286	559	527	1,086	282	230	204	12	.	216	2,660 11 11	3,064 2 0
Courtown,	8,209 3 4	2,917	1,829	876	857	1,735	465	335	321	9	.	332	4,890 19 10	5,569 0 0
Ford,	3,707 3 26	1,057	932	386	421	807	210	174	167	2	.	169	2,121 14 0	2,439 10 0
Gorey,	7,738 2 25	4,097	5,464	1,780	2,045	3,831	796	732	630	36	.	666	6,690 7 8	7,949 17 0
Huntingtown,	2,972 0 32	655	447	162	145	307	109	83	57	3	.	60	1,311 5 0	1,482 0 0
Kilcomb,	6,137 1 10	1,938	1,699	630	684	1,314	335	307	260	9	1	270	3,111 11 10	3,061 12 0
Kilgorman,	4,286 1 39	1,200	952	390	400	790	192	178	141	7	.	148	2,401 13 4	2,926 5 0
Killenagh,	5,996 1 27	1,022	840	361	371	732	181	154	131	6	.	137	2,221 14 0	2,736 10 0
Kilmuccoly,	2,379 0 22	900	682	223	239	462	175	152	99	6	.	96	1,541 15 6	1,788 5 0
Kilnahue,	3,925 0 15	866	619	252	261	513	155	113	104	1	.	105	1,513 14 0	1,605 5 0
Limerick,	5,214 1 7	1,209	969	415	394	809	204	170	142	5	.	147	2,372 7 6	2,710 10 0
Monamolin,	4,721 3 35	1,312	1,181	469	513	982	237	215	183	6	.	189	2,407 6 8	2,831 5 0
Monaseed,	5,250 1 36	1,511	1,142	464	515	1,009	247	207	190	2	1	193	2,166 15 5	2,476 5 0
Rossminoge,	4,109 2 31	1,362	892	315	328	643	236	176	127	6	1	134	1,597 10 0	1,769 10 0
Wells,	6,162 1 10	1,713	1,347	505	519	1,024	281	221	175	5	.	180	4,023 7 0	4,467 0 0
Wingfield,	9,871 3 7	2,051	1,464	615	584	1,199	336	254	223	3	.	226	3,212 3 9	3,691 15 0
Total,	129,704 3 25	38,705	31,281	12,145	12,712	24,857	6,565	5,432	4,498	178	7	4,683	68,673 11 10	78,697 16 0

(a) The remainder of the union of Enniscorthy is in the county of Carlow.
(b) The remainder of the electoral division of Newtownbarry, is in the county of Carlow.

Printed image digitised by the University of Southampton Library Digitisation Unit

COUNTY OF WEXFORD.

UNION OF NEW ROSS, Part of.[c]

Electoral Divisions.	Area.	Population					Houses						Valuation	
		In 1841.	In 1851.	In 1861.			In 1841.	In 1851.	In 1861.				Poor Law Valuation in 1851.	General Valuation in 1861.
		Persons.	Persons.	Males.	Females.	Total.	Number.	Number.	Inhabited	Uninhabited	Building.	Total.		
	A. R. P.												£ s. d.	£ s. d.
Adamstown,	3,444 1 13	847	748	286	324	610	146	146	129	1	.	130	1,299 8 4	1,577 15 0
Ballyanne,	5,414 0 1	1,720	1,136	562	572	1,134	278	225	191	6	1	198	2,340 5 0	2,831 5 0
Ballyhack,	4,885 1 31	2,636	2,434	996	1,052	2,048	456	440	354	25	1	380	3,452 18 0	8,833 10 0
Barrack Village,	3,160 1 34	625	447	174	170	344	102	81	60	.	.	60	402 0 0	495 15 0
Barronstown,	4,669 2 12	1,190	1,098	406	472	878	223	197	164	2	.	166	1,830 14 0	2,101 10 0
Carnagh,	4,287 3 15	907	781	348	327	675	132	118	98	3	1	102	2,693 18 0	2,414 0 0
Carrickbyrne,	4,447 3 10	1,012	837	344	373	717	160	137	120	4	.	124	1,782 0 0	2,022 5 0
Clongeen,	5,060 0 26	1,748	1,539	498	545	1,043	319	292	198	5	.	203	2,197 7 0	2,673 0 0
Clonleigh,	3,825 3 4	1,291	993	425	421	846	231	195	151	7	.	158	1,459 7 0	1,742 15 0
Dunmain,	2,721 3 4	771	696	285	292	577	111	100	91	1	.	92	1,305 10 0	1,672 5 0
Fethard,	3,929 2 32	2,178	1,943	748	850	1,598	379	374	305	13	2	320	2,516 18 0	2,783 10 0
Horetown	5,214 3 35	1,506	1,299	454	497	951	269	239	182	10	.	192	2,726 3 0	2,975 2 0
Inch,	3,935 2 16	1,225	944	373	427	800	201	171	145	2	.	147	1,688 18 0	1,956 0 0
Kilgarvan,	3,686 2 12	916	874	279	312	591	173	168	125	2	.	127	1,053 10 0	1,220 15 0
Killesk,	5,248 3 9	2,117	1,756	685	717	1,402	364	305	245	4	.	249	2,636 17 0	2,930 7 0
Kilmokea,	3,072 2 28	1,041	1,056	461	514	975	165	176	180	13	1	194	2,780 4 0	3,200 15 0
Newbawn,	5,612 3 19	1,585	1,176	416	466	884	275	215	155	7	.	162	2,245 8 0	2,625 5 0
New Ross,	4,400 1 30	8,961	11,005	3,499	4,346	7,845	1,125	1,540	1,276	00	9	1,345	14,494 19 1	12,216 4 0
Oldcourt,	4,701 1 9	1,250	1,096	368	420	808	198	181	137	6	.	143	2,829 16 0	3,101 5 0
Old Ross,	3,380 1 36	858	731	242	292	534	136	122	94	8	.	102	1,564 6 0	1,725 0 0
Rathroe,	6,000 2 22	1,827	1,610	536	654	1,212	312	260	229	7	1	237	2,431 10 0	3,130 10 0
Rochestown,	2,676 2 34	680	601	217	229	446	107	101	78	.	.	78	1,192 16 0	1,395 10 0
Templeludigan,	4,817 3 20	1,153	013	412	418	830	184	164	133	1	.	134	1,944 16 0	2,192 10 0
Templetown,	5,221 3 30	1,949	1,946	723	827	1,550	333	334	292	11	1	304	3,106 12 0	3,752 7 0
Tintern,	9,074 1 6	3,299	2,622	945	1,036	1,981	513	426	346	15	.	361	4,537 16 0	5,253 15 0
Whitechurch,	5,445 3 12	1,423	1,144	431	496	927	221	163	139	7	.	146	3,013 16 0	3,225 15 0
Whitemoor,	5,259 0 25	1,248	1,024	416	387	803	184	165	155	6	1	142	2,754 7 0	2,966 10 0
Total,	123,617 0 16	45,913	42,649	15,583	17,436	33,019	7,601	7,062	5,752	226	18	5,996	72,259 15 5	78,065 0 0

UNION OF SHILLELAGH, Part of.[d]

Coolboy, part of (e),	325 3 12	167	70	22	21	43	27	13	9	1	.	10	150 5 0	155 2 0
Moyacomb,	5,587 1 23	1,402	1,056	377	359	736	242	186	134	6	.	140	2,383 15 0	2,439 15 0
Total,	5,913 0 35	1,569	1,126	399	380	779	269	199	143	7	.	150	2,534 0 0	2,594 17 0

UNION OF WEXFORD.

Ardcavan,	4,565 1 25	1,890	1,905	762	788	1,550	320	347	290	3	.	293	3,292 15 0	3,855 12 0
Ardeolm,	3,915 0 14	1,421	1,397	567	590	1,157	283	264	218	2	.	220	1,757 0 0	2,306 19 0
Artramon,	3,584 0 23	1,319	1,252	465	507	972	235	232	198	8	.	206	2,627 5 0	2,949 15 0
Aughwilliam,	3,871 1 32	901	747	321	322	643	153	136	118	6	1	125	1,767 0 0	1,905 10 0
Ballymitty,	4,337 2 35	1,252	1,160	466	463	929	229	212	181	10	.	191	2,315 15 0	2,520 15 0
Bannow,	5,818 1 24	2,252	2,034	830	801	1,631	354	340	301	5	.	306	4,383 0 0	4,780 5 0
Bridgetown,	3,738 1 0	1,475	1,346	587	604	1,191	262	242	225	7	.	232	2,185 10 0	2,355 2 0
Carrick,	3,403 2 33	961	893	331	385	716	159	165	148	10	.	158	2,370 15 0	2,581 0 0
Drinagh,	3,187 2 14	952	862	402	387	709	174	163	151	11	.	162	2,961 5 0	3,031 12 0
Duncormick,	3,692 2 35	1,209	1,265	494	469	963	213	216	182	3	1	186	2,130 10 0	2,425 12 0
Forth,	3,772 1 12	755	710	271	279	550	133	133	109	3	.	112	1,878 0 0	2,064 0 0
Glynn,	2,541 0 38	748	686	258	276	534	125	108	102	4	.	106	1,501 0 0	1,696 15 0
Harperstown,	3,536 3 34	1,138	1,047	340	388	728	211	186	147	3	.	150	2,040 15 0	2,275 15 0
Harristown,	3,896 3 31	873	810	344	385	729	151	142	127	2	.	129	2,021 0 0	2,139 15 0
Kilbride,	2,530 1 30	495	377	176	193	369	65	74	62	4	.	66	1,232 10 0	1,405 10 0
Kilcowan,	3,657 3 17	947	931	381	377	758	174	162	144	4	.	148	2,134 0 0	2,325 15 0
Killag,	2,959 3 7	633	718	261	262	523	113	117	95	7	.	102	1,602 5 0	2,340 10 0
Killinick,	4,461 1 10	1,395	1,236	499	522	1,021	234	227	197	6	.	203	3,470 15 0	3,807 3 0
Killurin,	3,444 1 9	1,111	892	326	299	625	192	167	125	1	.	126	1,640 0 0	1,785 15 0
Kilmore,	6,571 1 3	2,897	3,331	1,229	1,273	2,502	447	488	434	9	.	443	5,014 15 0	5,524 1 0
Kilpatrick,	4,107 3 5	1,354	1,141	412	441	853	229	202	166	4	.	170	3,346 0 0	3,605 0 0
Kilscoran,	3,459 3 39	1,449	1,347	556	577	1,133	264	260	225	5	.	230	2,868 15 0	3,207 5 0
Ladystsland,	2,891 2 14	1,257	1,056	472	491	963	190	188	168	8	.	176	2,506 10 0	2,782 17 0
Mayglass,	3,193 1 12	995	973	345	380	725	169	168	133	5	1	139	2,086 0 0	2,301 15 0

(c) The remainder of the union of New Ross is in the counties of Carlow and Kilkenny.
(d) The remainder of the union of Shillelagh is in the counties of Carlow and Wicklow.
(e) The remainder of the electoral division of Coolboy is in the county of Wicklow.

Printed image digitised by the University of Southampton Library Digitisation Unit

COUNTY OF WEXFORD.

UNION OF WEXFORD—*continued.*

Electoral Divisions.	Area.	Population: In 1841. Persons.	Population: In 1851. Persons.	Population: In 1861. Males.	Population: In 1861. Females.	Population: In 1861. Total.	Houses: In 1841. Number.	Houses: In 1851. Number.	Houses: In 1861. Inhabited.	Houses: In 1861. Uninhabited.	Houses: In 1861. Building.	Houses: In 1861. Total.	Valuation: Poor Law Valuation in 1861.	Valuation: General Valuation in 1861.
	A. R. P.												£ s. d.	£ s. d.
Newcastle,	2,106 2 26	616	693	256	277	533	121	141	114	3	.	117	350 15 0	919 7 0
Rathaspick,	5,111 3 11	1,663	1,453	574	586	1,160	279	259	225	11	.	236	2,262 0 0	3,262 10 0
Rosslare,	3,658 2 13	1,113	1,061	432	450	882	195	192	158	8	.	166	2,245 10 0	2,456 15 0
St. Helens,	2,892 2 24	978	954	395	386	781	139	139	120	4	.	124	2,303 5 0	2,552 0 0
Tacumshin,	4,247 0 34	1,275	1,212	474	456	930	199	200	166	7	.	173	2,942 10 0	3,278 5 0
Taghmon,	4,637 1 21	2,279	1,843	660	755	1,415	470	390	302	21	1	321	3,443 10 0	3,707 7 0
Tombaggard,	3,862 2 27	1,156	1,169	458	460	918	188	190	166	3	2	171	2,773 15 0	3,080 1 0
Wexford,	3,732 0 17	13,393	15,367	6,027	7,579	13,606	2,362	2,474	2,239	126	14	2,378	21,230 5 0	19,285 19 0
Whitechurch,	4,690 1 34	1,157	1,007	422	397	809	213	191	159	5	.	164	1,719 5 0	1,966 15 0
Total,	126,301 0 29	53,314	52,872	20,793	22,795	43,588	9,315	9,107	7,894	318	20	8,232	99,509 15 0	106,432 17 0

SUMMARY BY POOR LAW UNIONS.

Unions.	Area.	Population: In 1841. Persons.	Population: In 1851. Persons.	Population: In 1861. Males.	Population: In 1861. Females.	Population: In 1861. Total.	Houses: In 1841. Number.	Houses: In 1851. Number.	Houses: In 1861. Inhabited.	Houses: In 1861. Uninhabited.	Houses: In 1861. Building.	Houses: In 1861. Total.	Valuation: Poor Law Valuation in 1861.	Valuation: General Valuation in 1861.
	A. R. P.												£ s. d.	£ s. d.
Enniscorthy (part of),	187,663 1 33	62,529	52,231	20,046	21,526	41,572	10,967	9,505	7,724	261	5	7,990	87,560 0 0	106,265 16 0
Gorey,	129,704 3 25	33,708	31,281	12,145	12,712	24,857	6,505	5,432	4,498	178	7	4,683	63,673 11 10	78,697 16 0
New Ross (part of),	123,617 0 16	45,913	42,649	15,583	17,436	33,019	7,601	7,062	5,752	226	18	5,996	72,259 15 5	78,065 0 0
Shillelagh (part of),	5,915 0 35	1,569	1,126	399	380	779	269	199	143	7	.	150	2,534 0 0	2,594 17 0
Wexford,	126,301 0 29	53,314	52,872	20,793	22,795	43,588	9,315	9,107	7,894	318	20	8,232	99,509 15 0	106,432 17 0
	573,199 3 18	202,033	180,159	68,966	74,849	143,815	34,717	31,305	26,011	990	50	27,051	330,537 2 3	372,056 6 0
Merchant Seamen and Others, in Home and Foreign Trade Vessels, who were enumerated on English Census Forms only, not included in foregoing Tables of Poor Law Unions,	.	.	.	138	1	139	.	.	.	.	.	.	.	.
Total,	573,199 3 18	202,033	180,159	69,104	74,850	143,954	34,717	31,305	26,011	990	50	27,051	330,537 2 3	372,056 6 0

WILLIAM DONNELLY, *Registrar-General,* } *Chief Commissioner.*

WILLIAM R. WILDE, GEORGE W. ABRAHAM, } *Assistant Commissioners.*

HENRY WILKIE, *Secretary,*
Census Office, Henrietta-street, Dublin,
April 18th, 1863.

Printed image digitised by the University of Southampton Library Digitisation Unit

THE CENSUS OF IRELAND

FOR THE YEAR

1861.

PART I.

SHOWING THE

AREA, POPULATION, AND NUMBER OF HOUSES,

BY

TOWNLANDS AND ELECTORAL DIVISIONS.

COUNTY OF WICKLOW

AND

SUMMARY OF THE PROVINCE OF LEINSTER.

Presented to both Houses of Parliament by Command of Her Majesty.



DUBLIN:
PRINTED BY ALEXANDER THOM, 87 & 88, ABBEY-STREET,
FOR HER MAJESTY'S STATIONERY OFFICE.

1863.

Printed image digitised by the University of Southampton Library Digitisation Unit

Printed image digitised by the University of Southampton Library Digitisation Unit

THE CENSUS OF IRELAND

FOR THE YEAR

1861.

COUNTY OF WICKLOW.

BARONIES, PARISHES, AND TOWNLANDS.

BARONY OF ARKLOW.

Parishes, Townlands, and Towns.	Area.	Population					Houses						Valuation	
		In 1841.	In 1851.	In 1861.			In 1841.	In 1851.	In 1861.				Poor Law Valuation in 1851.	General Valuation in 1861.
		Persons.	Persons.	Males.	Females.	Total.	Number.	Number.	Inhabited.	Uninhabited.	Building.	Total		
	A. R. P.												£ s. d.	£ s. d.
Arklow Parish.														
Abbeylands,	115 2 34	221	130	0	6	14	37	28	4	.	.	4	192 15 0	230 3 0
Arklow,	45 0 24	.	.	.	.	.	.	.	.	.	.	.	1,360 5 0	1,733 8 0
Askintinny,	204 1 35	53	42	25	24	49	10	0	9	.	.	9	171 5 0	157 0 0
Ballinabanoge,	313 1 27	39	35	16	15	31	6	6	4	.	.	4	203 0 0	194 5 0
Ballintombay,	125 2 30	10	8	20	13	33	1	1	3	.	.	3	116 5 0	100 5 0
Ballyduff,	146 2 10	13	6	8	5	13	1	1	1	.	.	1	156 5 0	147 0 0
Ballyduff, North,	102 3 9	69	31	9	16	25	14	6	5	1	.	6	93 0 0	84 15 0
Ballyduff, South,	172 0 17		50	9	11	20		8	4	.	.	4	179 0 0	151 15 0
Ballygriffin,	268 0 17	53	43	21	23	44	0	6	6	.	.	6	219 0 0	204 15 0
Ballynattin,	150 3 9	45	30	9	7	16	6	4	2	.	.	2	153 10 0	145 10 0
Ballyraine, Lower,	74 1 26	12	20	3	10	13	3	5	4	.	.	4	59 0 0	36 0 0
Ballyraine, Middle,	229 2 36	14	9	6	3	9	2	2	1	.	.	1	296 10 0	234 10 0
Ballyraine, Upper,	153 3 32	13	13	5	6	11	4	5	5	.	.	5	126 0 0	122 10 0
Ballyroaun,	91 3 35	16	8	3	10	13	2	2	2	.	.	2	91 5 0	77 15 0
Bogland,	109 3 34	35	28	8	7	15	4	5	3	.	.	3	99 0 0	96 15 0
Clogga,	110 2 11	32	32	21	18	39	5	5	5	.	.	5	33 15 0	85 0 0
Cooladangan,	204 2 10	59	39	17	18	35	6	5	3	.	.	3	211 15 0	224 5 0
Coolastingan,	33 3 37	27	26	7	9	16	4	3	2	.	.	2	35 5 0	63 10 0
Croneinsk,	131 0 17	14	12	11	10	21	3	3	3	.	.	3	113 5 0	93 15 0
Curranstown, Lower,	221 2 25	04	27	15	14	29	10	3	3	.	.	3	158 10 0	137 0 0
Curranstown, Upper,	209 0 17		32	16	11	27		4	2	.	.	2	137 15 0	179 10 0
Ecawn,	129 0 3	18	12	3	2	5	2	2	2	.	.	2	85 15 0	36 10 0
Glenart,	256 0 13	28	27	3	8	11	4	3	2	.	.	2	230 0 0	130 0 0
Kilcarra, East,	197 2 20	126	18	13	9	22	21	4	6	1	.	7	116 5 0	87 5 0
Kilcarra, West,	480 3 34		72	23	28	51		14	10	.	.	10	224 5 0	226 5 0
Kilmurry, Lower,	172 3 18	30	33	12	14	26	6	5	4	.	.	4	141 0 0	120 0 0
Kilmurry, Middle,	137 3 3	17	15	5	5	10	1	1	1	.	.	1	143 0 0	136 0 0
Kilmurry, Upper,	124 2 32	15	14	8	4	12	1	2	2	.	.	2	109 15 0	93 5 0
Kish,	78 2 8	16	27	7	16	23	3	4	3	.	.	3	74 0 0	72 0 0
Knockanrahan, Lower,	112 0 37	51	68	15	18	33	12	14	7	.	.	7	183 15 0	158 12 0
Knockanrahan, Upper,	134 2 29	31	40	15	15	30	7	0	4	.	.	4	245 15 0	200 15 0
Knockantree,	71 3 5	49	43	21	22	43	6	8	6	.	.	6	65 10 0	57 10 0
Lamberton,	126 0 35	75	57	33	42	75	13	11	13	.	.	13	222 5 0	212 5 0
Money, Big,	208 1 2	23	17	7	9	16	3	3	3	.	.	3	154 0 0	142 5 0
Moneylane,	98 2 22	11	11	5	0	11	2	2	1	.	.	1	92 5 0	84 10 0
Money, Little,	97 0 29	8	10	6	4	10	2	2	2	.	.	2	79 0 0	69 0 0
Mongan,	258 1 1	99	98	33	34	67	18	16	13	.	.	13	144 15 0	125 0 0
Park,	229 2 30	57	48	20	21	41	10	7	0	.	.	8	218 15 0	193 10 0
Pollaheney,	366 1 13	.	.	4	7	11	.	.	2	.	.	2	229 0 0	155 0 0
Rock, Big,	251 2 21	121	120	50	63	122	18	18	18	1	.	19	148 5 0	146 0 0
Rockbog,	88 2 20	10	6	8	4	12	1	1	1	.	.	1	79 5 0	72 15 0
Rock, Little,	136 3 35	36	28	9	6	15	4	5	3	1	.	4	127 5 0	110 0 0
Rostygah,	265 0 22	31	24	8	9	17	3	3	2	1	.	3	157 5 0	135 0 0
Sheephouse,	32 0 8	368	299	35	28	63	73	57	14	.	.	14	133 10 0	161 5 0
Springfield,	143 3 9	16	16	9	8	17	3	3	2	.	.	2	138 0 0	120 15 0
Thomastown,	299 1 19	102	103	36	41	77	18	20	13	.	.	13	166 15 0	163 10 0
Tinahask, Lower,	117 2 39	571	805	20	23	43	109	155	8	.	.	8	123 0 0	192 3 0
Tinahask, Upper,	138 3 24	19	8	4	2	6	2	1	1	.	.	1	157 10 0	140 15 0
Yardland,	90 1 9	241	158	73	77	150	45	32	33	1	.	34	123 0 0	145 18 0
	3,110 0 32	2,983	2,816	736	761	1,497	514	505	253	6	.	259	3,407 0 0	3,295 19 0
Arklow T.,	.	3,254	3,300	2,331	2,429	4,760	538	357	887	20	1	908	.	.
Do. *Fever Hospital*,	.	.	6	.	.	.	.	1	.	.	.	.	.	.
Total,	3,110 0 32	6,237	6,122	3,067	3,190	6,257	1,052	1,093	1,140	26	1	1,167	3,407 0 0	3,295 19 0

Printed image digitised by the University of Southampton Library Digitisation Unit

COUNTY OF

Parishes, Townlands, and Towns.	Area.	Population					Houses						Valuation	
		In 1841.	In 1851.	In 1861.			In 1841.	In 1851.	In 1861.				Poor Law Valuation in 1861.	General Valuation in 1862.
		Persons.	Persons.	Males.	Females.	Total.	Number.	Number.	Inhabited.	Uninhabited.	Building.	Total.		
	A. R. P.												£ s. d.	£ s. d.
Ballintemple P.														
Ballinagere,	290 1 35	61	71	27	22	49	14	14	10	.	.	10	74 15 0	77 0 0
Ballinasilloge,	367 2 32	86	75	36	35	71	12	11	12	.	.	12	186 0 0	182 0 0
Ballintemple,	479 1 24	96	79	49	46	95	12	13	16	3	.	19	358 0 0	349 5 0
Ballycoog, Lower,	452 3 17	263	70	32	27	59	49	12	16	.	.	19	285 5 0	294 15 0
Ballycoog, Upper,	311 1 18	67	36	34	32	66	17	8	13	.	.	13	81 15 0	83 5 0
Ballykillageer, Lower,	302 0 39	63	54	26	26	52	7	8	7	.	.	7	198 0 0	210 10 0
Ballykillageer, Upper,	372 1 1	56	62	33	31	64	13	10	8	2	.	10	115 15 0	126 5 0
Coolahullin,	371 0 28	141	127	58	55	113	26	22	21	.	.	21	201 10 0	178 5 0
Coolgarrow,	234 1 1	150	155	80	69	149	29	25	22	1	.	23	177 15 0	170 0 0
Moneyteige, Middle,	297 1 15	32	32	20	10	30	4	4	4	.	.	4	86 5 0	92 15 0
Moneyteige, North,	260 0 34	41	43	15	13	28	6	4	3	.	.	5	79 15 0	82 0 0
Moneyteige, South,	328 0 19	36	54	21	13	34	7	6	5	.	.	5	62 0 0	55 10 0
Total	4,087 1 23	1,114	838	431	370	810	190	137	131	6	.	137	1,906 15 0	1,901 10 0
Castlemacadam P.:														
Belleagh,	423 1 34	86	64	26	24	50	10	9	9	.	.	9	263 0 0	296 15 0
Ballinabarny, North,	302 0 33	110	50	34	32	66	17	14	15	1	.	16	117 15 0	116 10 0
Ballinabarny, South,	112 3 0	74	70	44	38	82	12	10	12	1	.	13	46 5 0	45 0 0
Ballinamona,	331 1 29	54	62	23	27	50	9	8	7	.	.	7	215 10 0	213 0 0
Ballinapark,	147 2 35	53	32	14	10	24	5	5	5	.	.	5	110 0 0	116 0 0
Ballinastraw,	159 1 37	49	37	7	7	14	6	5	3	.	.	3	87 5 0	101 15 0
Ballinvally (Valentine),	386 1 33	183	80	24	19	43	20	9	8	.	.	8	184 10 0	162 0 0
Ballinvally (Wisdom),	382 1 7	89	78	23	32	55	13	12	9	.	.	9	222 10 0	199 10 0
Ballyarthur,	448 2 11	46	52	19	24	43	8	7	7	.	.	7	376 0 0	362 5 0
Ballycooleen,	272 0 37	63	48	12	17	29	8	10	8	.	.	8	179 0 0	189 10 0
Ballygahan, Lower,	85 2 21	104	80	38	39	77	18	15	11	3	.	14	2,094 10 0	2,585 10 0
Ballygahan, Upper,	251 3 13	69	61	24	22	46	11	8	10	.	.	10	121 10 0	126 15 0
Ballymoneen,	418 0 11	288	226	90	90	180	43	33	34	.	.	34	239 6 8	239 5 0
Ballymurtagh,	172 0 3	450	410	123	106	229	68	70	43	1	.	44	3,667 15 0	3,654 0 0
Castlehoward,	210 0 22	37	55	20	24	44	8	10	5	.	.	5	191 0 0	151 10 0
Castlemacadam,	192 3 25	81	57	29	37	66	14	12	11	1	.	12	153 10 0	161 15 0
Cherrymount,	106 1 18	6	26	5	10	15	5	4	2	.	.	2	89 15 0	83 5 0
Connary, Lower,	138 2 11	95	42	52	39	91	17	8	12	.	.	12	69 10 0	60 5 0
Connery, Upper,	227 1 6	75	101	42	37	79	17	21	16	.	.	16	831 10 0	510 15 0
Cronebane,	155 0 38	375	258	139	130	269	59	46	38	.	.	50	2,064 0 0	2,047 10 0
Garnagowlan,	222 2 10	85	53	27	33	60	8	8	10	.	.	10	168 5 0	160 15 0
Kilcashel,	336 1 32	265	315	168	171	339	37	42	50	.	.	50	232 5 0	203 10 0
Kilmacoo,	372 0 9	97	333	174	158	332	16	51	53	2	.	55	153 15 0	140 16 0
Kilmacoo, Upper,	279 2 8	393	222	89	88	177	63	36	31	.	.	31	128 10 0	123 5 0
Kilmagig, Lower,	284 1 11	190	185	72	81	153	28	32	23	3	.	26	211 5 0	244 15 0
Kilmagig, Upper,	297 2 37	112	64	52	38	90	14	12	10	.	.	16	155 15 0	154 5 0
Kilqueeny,	147 3 16	68	64	42	37	79	6	12	13	1	.	14	104 5 0	116 0 0
Kingston,	111 2 16	53	38	13	18	31	8	6	5	.	.	5	134 10 0	134 5 0
Knockanduff,	102 1 17	34	29	6	9	15	5	5	4	.	.	4	64 0 0	61 5 0
Knockanode,	247 0 39	246	144	65	59	124	53	29	25	1	.	26	173 10 0	178 5 0
Knockaneo, Lower,	351 0 32	115	81	30	24	54	10	13	12	.	.	12	211 15 0	235 10 0
Knockaneo, Upper,	456 2 8	127	96	55	43	98	21	16	16	.	.	16	230 5 0	231 15 0
Knocknamohill,	300 3 10	62	58	32	32	64	8	10	10	.	.	10	167 15 0	196 15 0
Parknashaw,	164 0 10	41	40	18	23	41	5	6	6	.	.	6	131 10 0	130 10 0
Poilaphuca,	117 1 19	33	31	16	12	28	4	4	4	.	.	4	64 5 0	70 5 0
Raheenavine,	135 2 33	49	63	25	24	49	7	11	7	.	.	7	77 5 0	84 10 0
Rockstown, Lower,	114 2 16	86	63	38	39	77	13	10	13	.	.	13	71 10 0	75 15 0
Rockstown, Upper,	258 0 29	71	43	28	27	55	11	10	9	.	.	9	116 15 0	112 5 0
Shevenavode,	82 2 7	14	7	3	4	7	2	1	1	.	.	1	51 15 0	61 5 0
Stroughmore,	376 2 20	261	148	90	38	178	45	26	29	.	.	29	163 0 0	175 0 0
Templeluck,	351 1 10	168	165	66	67	133	26	27	23	1	.	24	210 5 0	231 15 0
Tigroney, East,	320 0 31	471	124	70	55	125	66	18	17	.	.	17	150 0 0	131 0 0
Tigroney, West,	376 3 4	158	272	137	113	250	23	41	37	.	.	37	2,159 0 0	2,137 10 0
Tinnahinch,	111 1 25	50	28	26	17	43	9	7	8	.	.	8	106 10 0	103 0 0
Total,	10,843 0 1	5,033	4,558	2,130	2,032	4,162	850	749	687	15	.	702	16,701 5 0	16,910 11 0
Drumkay P., part of:														
Ashtown,	17 1 6	6	.	.	.	.	1	.	.	.	.	.	20 15 0	19 0 0
Ballygonnell,	198 1 34	28	22	10	10	20	4	3	3	.	.	3	115 0 0	123 15 0
Ballyhara,	123 2 26	20	21	10	6	16	3	3	3	.	.	3	161 10 0	150 10 0
Ballyoerrin, Lower,	245 0 26	147	33	16	24	40	28	7	9	1	.	10	639 5 0	785 0 0
Ballynerrin, Upper,	187 2 13	79	69	11	15	24	13	12	4	1	.	5	192 5 0	184 0 0
Blackditch,	150 1 30	8	9	4	2	6	1	1	2	.	.	2	178 5 0	169 15 0
Hawkstown, Lower,	198 3 13	12	17	7	4	11	2	2	2	.	.	2	150 15 0	147 5 0
Hawkstown, Upper,	248 3 21	20	17	12	3	15	5	3	2	.	.	2	143 15 0	154 0 0

Printed image digitised by the University of Southampton Library Digitisation Unit

WICKLOW.

Parishes, Townlands, and Towns.	Area.	Population In 1841. Persons.	Population In 1851. Persons.	Population In 1861. Males.	Population In 1861. Females.	Population In 1861. Total.	Houses In 1841. Number.	Houses In 1851. Number.	Houses In 1861. Inhabited.	Houses In 1861. Uninhabited.	Houses In 1861. Building.	Houses In 1861. Total.	Valuation Poor Law Valuation in 1851. £ s. d.	Valuation General Valuation in 1861. £ s. d.
	A. R. P.													
DRUMKAY P., pt. of—*con.*														
Knockaquirk,	42 3 39	10	17	9	9	18	1	1	1	.	.	1	51 10 0	54 0 0
Newtown,	106 3 33	17	18	6	5	11	2	2	2	.	.	2	87 5 0	89 10 0
Raheasemore,	27 0 5	12	2	1	2	3	1	1	1	.	.	1	21 10 0	22 10 0
Tobermiller,	107 1 22	11	7	4	5	9	2	1	1	.	.	1	109 10 0	110 15 0
	1,654 2 33	376	232	90	83	173	60	36	30	2	.	32	1,061 5 0	2,010 0 0
Wicklow T., pt. of, (*a*)	.	23	16	71	93	164	3	3	32	1	.	33	.	.
Total, (*b*)	1,654 2 33	399	248	161	176	337	63	30	62	3	.	65	1,061 5 0	2,010 0 0
DUNGANSTOWN P.:														
Ballard, Lower,	63 1 32	73	64	21	25	46	14	12	9	1	.	10	40 0 0	51 0 0
Ballard, Upper,	214 0 23	56	53	31	37	68	9	12	11	.	.	11	157 10 0	164 15 0
Ballinaclea,	302 3 10	46	41	22	19	41	3	6	6	.	.	6	352 10 0	312 0 0
Ballinacor, East,	271 1 25	50	58	16	11	27	9	12	6	.	.	6	266 15 0	265 0 0
Ballinacor, West,	227 0 8	157	88	25	38	63	28	20	15	2	.	17	216 0 0	211 10 0
Ballinamaceada, Lower,	224 2 18	173	16	30	25	55	26	4	11	1	.	12	196 0 0	223 5 0
Ballinamaceada, Upper,	204 3 12	142	60	6	3	0	26	14	2	.	.	2	192 15 0	146 5 0
Ballinclore,	182 2 16	25	18	8	6	14	3	3	3	.	.	3	145 0 0	134 15 0
Balycapple,	292 2 37	99	66	30	21	51	16	11	7	1	.	8	183 5 0	186 15 0
Ballycapple Hill,	97 3 8	42	27	10	6	16	6	5	3	.	.	3	53 0 0	55 10 0
Ballyclogh, North,	186 1 9	37	12	20	29	49	5	1	6	.	.	6	213 10 0	199 0 0
Ballyclogh, South,	93 2 28	27	37	1	3	4	3	6	2	.	.	2	146 15 0	116 10 0
Ballydowling,	162 2 24	10	8	8	8	14	1	1	2	.	.	2	180 0 0	185 0 0
Ballyfinnigan,	171 1 30	57	64	17	22	39	11	9	7	1	.	8	119 0 0	117 10 0
Ballygannon Beg,	315 1 27	47	37	24	15	39	7	6	7	.	.	7	236 5 0	233 5 0
Ballygannon More,	315 2 16	87	46	19	17	36	13	6	4	.	.	4	173 5 0	170 10 0
Ballyharz,	60 0 32	8	8	3	3	6	1	1	1	.	.	1	67 15 0	70 5 0
Ballyherrig,	121 2 25	14	1	2	3	5	2	1	1	.	.	1	128 5 0	130 0 0
Ballykeppoge,	96 2 2	48	27	14	15	29	6	7	5	1	.	6	103 0 0	110 4 0
Ballymoney,	345 3 25	52	62	17	11	20	3	7	5	.	.	5	335 10 0	336 5 0
Ballymurrin, Lower,	194 2 25	56	36	39	29	68	6	4	13	1	.	14	210 15 0	204 15 0
Ballymurrin, Upper,	210 1 18	75	65	9	11	20	12	12	3	.	.	3	177 15 0	176 10 0
Ballynacarrig,	560 8 20	113	100	52	57	109	22	21	20	2	.	22	638 0 0	616 10 0
Ballynagran,	152 3 35	23	7	9	9	18	3	2	2	.	.	2	241 15 0	169 0 0
Ballynapark,	193 1 11	48	52	25	25	50	5	8	7	.	.	7	210 10 0	191 0 0
Ballysallagh, East,	189 2 38	22	11	15	12	27	4	3	4	.	.	4	160 8 0	152 5 0
Ballysallagh, West,	87 1 13	19	17	3	3	6	3	2	1	.	.	1	101 0 0	90 10 0
Ballyvaltron,	346 2 8	86	66	30	27	57	11	12	10	.	.	10	390 5 0	336 15 0
Bellpark,	118 1 28	34	15	6	6	12	4	2	2	.	.	2	136 0 0	123 5 0
Belagh, Lower,	152 3 39	33	18	10	6	16	4	4	3	.	.	3	95 0 0	81 10 0
Belagh, Upper,	171 0 15	33	23	10	15	25	4	4	4	.	.	4	84 0 0	86 0 0
Bonabrocka,	213 2 17	35	16	14	12	26	4	3	3	.	.	3	312 0 0	295 10 0
Bonagrow,	171 2 6	17	26	7	4	11	1	4	2	.	.	2	208 0 0	179 15 0
Bonagrow, Little,	15 0 1	12	.	.	.	.	1	.	.	.	.	.	17 10 0	15 15 0
Breagura,	38 2 31	.	.	.	.	.	.	.	.	.	.	.	27 0 0	26 10 0
Brittas,	626 3 38	141	123	62	57	119	23	20	13	1	.	19	553 0 0	504 15 0
Carrigmoro,	162 3 0	29	28	17	14	31	3	4	4	.	.	4	91 5 0	93 0 0
Castlettimon,	467 0 3	129	100	29	30	59	20	14	9	.	.	9	356 15 0	285 5 0
Clughoge,	32 2 29	6	3	5	4	9	1	1	1	.	.	1	41 0 0	40 10 0
Coolacork,	252 1 25	23	23	17	15	32	3	3	4	.	.	4	232 0 0	231 0 0
Cornagower, East,	194 1 28	87	48	15	11	26	10	7	5	.	.	5	35 15 0	43 15 0
Cornagower, West,	196 0 6	40	49	16	22	38	9	7	9	.	.	9	178 0 0	186 5 0
Cranagh,	112 3 36	48	34	18	22	40	7	6	5	.	.	5	110 10 0	98 5 0
Cronakip,	138 2 31	28	30	17	11	28	5	3	4	.	.	4	149 10 0	129 10 0
Cullen, Lower,	287 3 3	31	37	20	17	37	4	4	4	.	.	4	245 0 0	267 5 0
Cullen, Upper,	260 1 22	94	52	24	24	48	17	11	7	.	.	7	144 0 0	124 0 0
Cuneiamstown, Big,	410 1 11	69	56	32	28	60	10	9	10	.	.	10	249 0 0	250 15 0
Cuneiamstown, Little,	90 0 38	33	16	7	5	12	4	2	2	.	.	2	61 0 0	64 10 0
Dunganstown, East,	287 1 16	58	59	29	31	60	7	10	8	.	.	8	298 0 0	293 5 0
Dunganstown, West,	352 3 23	31	33	21	20	41	3	5	6	1	.	7	265 0 0	335 5 0
Ennisboyne,	142 0 9	90	.	.	.	.	17	.	.	.	.	.	66 10 0	66 10 0
Furzeditch, East,	95 3 24	20	29	14	8	22	2	2	2	.	.	2	85 0 0	82 15 0
Furzeditch, West,	135 2 18	26	36	2	8	8	3	6	3	.	.	3	94 10 0	89 0 0
Gormanstown,	212 3 3	17	10	10	6	16	2	2	2	.	.	2	231 10 0	246 5 0
Kilboy,	96 2 19	49	25	7	2	9	3	5	3	.	.	3	101 0 0	96 0 0
Kilbride,	189 3 33	27	13	4	11	15	3	2	2	.	.	2	217 10 0	213 15 0
Kilcandra,	183 2 2	117	74	29	30	59	23	13	10	1	.	11	150 0 0	144 10 0
Kilmacurra, East,	137 0 11	19	10	7	5	12	2	2	1	.	.	1	120 0 0	138 0 0
Kilmacurra, West,	111 1 24	8	11	10	12	22	1	1	2	.	.	2	81 0 0	94 10 0
Kilmanoge,	130 1 3	10	17	3	3	6	2	2	1	.	.	1	120 0 0	127 0 0

(*a*) The remainder of the town of Wicklow is in the parish of Kilpoole, and in the parish of Rathnew, barony of Newcastle; the entire town, including the inmates of Public Institutions, contains 3,448 persons.

(*b*) The remainder of the parish of Drumkey is in the barony of Newcastle; it is uninhabited.

Printed image digitised by the University of Southampton Library Digitisation Unit

COUNTY OF

Parishes, Townlands, and Towns.	Area.	Population					Houses						Valuation	
		In 1841.	In 1851.	In 1861.			In 1841.	In 1861.	In 1861.				Poor Law Valuation in 1861.	General Valuation in 1861.
		Persons.	Persons.	Males.	Females.	Total.	Number.	Number.	Inhabited.	Uninhabited.	Building.	Total.		
	A. R. P.												£ s. d.	£ s. d.
DUNGANSTOWN P.—*cont.*														
Maghera Beg,	173 1 33	6	10	9	6	15	1	1	2	.	.	2	233 5 0	224 15 0
Maghera More,	506 2 21	41	49	39	33	72	7	3	10	.	.	10	746 5 0	690 0 0
Newbawn,	419 1 9	73	58	34	30	64	8	9	11	.	1	12	225 0 0	227 10 0
Raherd,	29 3 17	11	.	.	.	.	1	1	.	.	.	.	90 15 0	27 0 0
Roscath,	226 3 26	72	62	22	15	37	7	9	5	.	.	5	203 0 0	194 0 0
Threemilewater,	171 1 34	17	74	25	31	56	3	16	9	.	.	9	216 15 0	213 5 0
Tegher,	65 1 4	13	8	2	2	4	1	1	1	.	.	1	79 10 0	76 15 0
Toulegee,	112 3 8	35	16	5	10	15	5	4	3	1	.	4	145 0 0	122 15 0
Tullylish,	103 1 10	8	23	10	9	19	1	5	3	.	.	3	144 15 0	140 5 0
Westaston Demesne,	206 1 23	15	15	4	6	10	1	1	1	.	.	1	259 0 0	255 0 0
Westaston Hill,	147 1 0	35	26	.	.	.	5	4	.	.	.	.	93 5 0	95 0 0
	14,267 1 30	3,434	2,508	1,118	1,067	2,105	515	425	354	14	1	369	13,236 15 0	12,726 9 0
Ballinomeesda T.,	.	.	154	48	47	95	.	32	21	.	.	21	.	.
Total,	14,267 1 30	3,434	2,662	1,166	1,114	2,280	515	457	375	14	1	390	13,236 15 0	12,726 9 0
ENNEREILLY P.:														
Ardanary,	564 0 21	152	99	38	39	77	29	23	16	1	.	17	456 0 0	408 5 0
Ballinaskea,	478 2 22	41	36	22	19	41	8	5	8	1	.	9	312 5 0	271 10 0
Ballymoyle,	495 3 22	137	75	38	38	76	17	11	11	1	.	12	300 15 0	301 10 0
Ballytunny,	142 2 11	24	18	11	9	20	3	3	3	.	.	3	147 10 0	125 15 0
Clonpaddan,	94 1 16	7	14	3	3	6	2	2	1	.	.	1	100 15 0	96 5 0
Coolmore,	148 3 36	58	27	14	15	29	8	7	5	.	.	5	148 15 0	135 15 0
Emereilly,	132 3 20	22	26	12	10	22	2	2	2	.	.	2	145 0 0	126 15 0
Kilpatrick,	523 0 8	92	77	33	37	70	14	11	10	.	.	10	321 0 0	328 5 0
Raherd,	95 0 24	7	7	5	2	7	1	1	1	.	.	1	17 15 0	81 15 0
Sallymount,	384 1 10	40	18	14	9	23	5	5	5	.	.	5	250 5 0	210 10 0
Scratenagh,	153 2 12	20	23	10	9	19	2	2	2	.	.	2	154 0 0	144 10 0
Total,	3,213 2 4	600	425	200	190	390	90	72	64	3	.	67	2,344 0 0	2,230 15 0
GLENEALY P., part of:														
Ballinaclogh,	513 0 21	92	77	40	37	77	13	12	11	1	.	12	370 15 0	340 5 0
Ballinteskie,	707 2 9	134	76	29	25	54	16	12	8	.	.	8	663 15 0	661 15 0
Ballynagrae,	232 1 27	59	35	17	14	31	6	6	6	.	.	6	174 5 0	163 15 0
Coolbeg,	371 2 21	89	68	30	23	53	11	10	9	.	.	9	417 15 0	461 0 0
Kilcandre,	457 1 26	68	49	30	26	56	9	10	8	1	.	9	344 0 0	321 10 0
Kilnamanagh Beg,	337 2 11	88	37	11	13	24	15	5	3	1	.	4	243 10 0	233 0 0
Kilnamanagh More,	466 2 30	65	74	39	27	66	12	11	10	.	.	10	307 5 0	260 10 0
Total, (c)	3,086 1 35	595	416	196	165	361	82	66	55	3	.	58	2,521 5 0	2,401 15 0
INCH P., part of:														
Coolestingan,	61 3 1	.	9	.	.	.	.	2	.	.	.	.	61 10 0	50 0 0
Johnstown Hill,	216 2 28	0	7	20	26	55	1	1	11	.	.	11	146 15 0	140 0 0
Johnstown, Lower,	171 2 27	51	42	13	12	25	7	6	4	.	.	4	144 0 0	134 10 0
Johnstown, Upper,	146 1 38	134	155	19	28	47	34	27	9	2	.	11	120 15 0	109 15 0
Shevedoff,	263 1 10	36	36	10	17	36	5	4	4	.	.	4	156 0 0	142 0 0
Total, (d)	859 3 24	277	249	80	83	163	47	40	28	2	.	30	629 0 0	556 5 0
KILBRIDE P.:														
Ballinabrannagh,	165 1 4	37	21	8	7	15	5	5	3	.	.	3	93 10 0	92 15 0
Ballinacor,	200 3 0	55	66	28	25	53	12	11	10	.	.	10	122 0 0	95 0 0
Ballinalacese,	86 1 8	22	15	4	7	11	3	3	2	1	.	3	68 10 0	71 5 0
Ballinakill,	319 3 19	46	37	28	24	52	8	7	8	.	.	8	197 0 0	169 15 0
Balhaclea,	356 3 23	68	61	31	28	59	9	9	9	.	.	9	253 0 0	245 5 0
Ballymoney,	256 2 10	33	37	10	11	21	6	5	4	.	.	4	202 15 0	264 0 0
Ballyrichard,	253 2 8	40	24	11	12	23	5	5	4	1	.	5	212 10 0	201 5 0
Barraniesky, East,	367 3 3	54	52	9	13	22	8	8	4	.	.	4	88 15 0	84 5 0
Barraniesky, West,	332 0 17	89	40	36	36	72	13	9	11	2	1	14	207 10 0	186 0 0
Carrycole,	329 2 25	66	79	22	20	42	9	9	7	4	.	11	267 5 0	269 15 0
Coolboy,	257 2 22	120	79	38	28	66	17	13	14	3	.	17	237 5 0	236 0 0
Ferrybank,	190 2 29	244	90	59	75	134	36	17	23	1	.	24	37 0 0	85 5 0
Gleeteige,	203 0 15	64	23	13	7	20	8	3	2	1	.	3	68 15 0	66 5 0
Johnstown, North,	212 1 2	42	16	7	7	14	6	3	2	.	.	2	223 10 0	205 15 0
Johnstown, South,	215 3 10	20	35	13	7	20	2	8	4	1	.	5	240 15 0	226 15 0
Keeloge,	82 0 15	57	37	11	9	20	5	5	4	.	.	4	72 0 0	70 0 0
Kilbride,	317 2 37	74	61	24	19	43	12	8	6	1	.	7	389 10 0	377 0 0
Killeagh,	206 1 17	65	48	20	17	37	10	9	8	.	.	8	136 5 0	126 0 0
Killinaskyduff,	187 1 37	28	36	13	15	28	5	5	4	2	.	6	212 10 0	200 0 0

(c) The remainder of the parish of Glenealy is in the barony of Newcastle; the entire parish contains 1,227 persons.
(d) The remainder of the parish of Inch is in the barony of Gorey, county of Wexford; the entire parish contains 1,230 persons.

Pnnted image digitised by the University of Southampton Library Digitisation Unit

WICKLOW.

Parishes, Townlands, and Towns.	Area.	Population In 1841. Persons.	Population In 1851. Persons.	Population In 1861. Males.	Population In 1861. Females.	Population In 1861. Total.	Houses In 1841. Number.	Houses In 1851. Number.	Houses In 1861. Inhabited.	Houses In 1861. Uninhabited.	Houses In 1861. Building.	Houses In 1861. Total.	Valuation Poor Law Valuation in 1851.	Valuation General Valuation in 1861.
	A. R. P.												£ s. d.	£ s. d.
KILBRIDE P.—*continued.*														
Marsh,	199 3 37	3	5	7	5	12	1	2	3	.	.	3	83 5 0	78 15 0
Raheen,	57 1 15	47	31	17	11	28	6	5	5	1	.	6	50 15 0	46 5 0
Seabank,	265 2 35	37	15	8	8	16	4	2	3	.	.	3	253 0 0	257 15 0
Sheepwalk,	165 2 28	23	23	5	6	11	3	2	1	.	.	1	122 0 0	111 5 0
Shelton,	202 3 2	19	55	21	10	31	4	12	7	.	.	7	221 15 0	213 15 0
Shelton Abbey,	728 1 17	12	9	5	6	11	2	2	3	.	.	3	768 10 0	632 0 0
Snugborough,	147 3 16	14	24	19	17	36	3	5	5	.	.	5	91 0 0	92 10 0
Templemichael,	174 0 34	10	20	8	6	14	3	3	3	.	.	3	143 0 0	146 0 0
Templeratry,	242 0 21	35	43	14	11	25	7	8	6	1	.	7	268 0 0	271 5 0
Tinnock,	168 2 32	14	126	81	73	134	1	33	22	3	.	25	287 0 0	273 10 0
Total,	6,694 1 16	1,445	1,208	550	520	1,070	215	246	187	22	1	210	5,672 10 0	5,393 5 0
KILCOMMON P., part of:														
Balleese, Lower,	222 3 15	55	48	17	12	29	5	5	4	.	.	4	157 0 0	159 0 0
Balleese, Upper,	169 2 7	49	37	19	18	37	7	6	7	.	.	7	105 10 0	102 5 0
Balleese Wood,	134 0 32	4	12	100	33	133	1	1	22	.	.	22	74 10 0	73 15 0
Ballindoyle,	111 3 18	7	8	7	3	10	1	1	1	.	.	1	80 10 0	83 5 0
Glasnargeet, South,	149 0 10	33	24	13	16	29	5	5	4	.	.	4	99 0 0	100 0 0
Kedges,	67 3 34	14	22	9	10	19	3	3	3	.	.	3	46 10 0	55 10 0
Mountinsk,	105 1 9	19	13	4	2	6	2	2	1	.	.	1	62 15 0	60 5 0
Sheverce,	194 2 54	44	42	68	47	115	7	7	13	.	.	13	143 10 0	150 0 0
Tielash,	143 1 6	47	23	5	9	14	6	4	3	.	.	3	93 15 0	105 10 0
Tinnulin,	127 2 33	8	18	2	3	5	1	3	3	.	.	3	85 0 0	80 5 0
Total, (e)	1,431 1 38	280	246	244	203	447	30	37	61	.	.	61	953 0 0	969 15 0
KILLAHURLER P.														
Balllavally,	211 1 3	15	47	35	28	63	2	8	7	.	.	7	29 15 0	25 5 0
Balliuvally, Lower,	182 2 8	13	14	8	5	11	3	2	1	.	.	1	33 0 0	63 5 0
Balliuvally, Upper,	168 2 34	36	11	3	2	5	6	2	1	.	.	1	61 5 0	58 15 0
Ballyrush,	205 0 7	10	6	3	2	5	2	2	1	1	.	2	111 5 0	99 10 0
Barnacleagh, East,	190 0 39	5	.	5	5	10	2	.	2	.	.	2	86 10 0	67 10 0
Barnacleagh, North,	178 1 26	40	40	13	11	24	6	8	5	.	.	5	82 10 0	74 15 0
Barnacleagh, South,	171 1 35	82	91	45	43	88	16	17	17	.	.	17	95 10 0	88 0 0
Clenwilliam,	356 2 38	53	40	20	18	38	8	5	5	.	.	5	186 5 0	175 5 0
Killahurler, Lower,	239 3 0	71	64	29	20	49	11	11	8	.	.	8	119 10 0	104 15 0
Killahurler, Upper,	135 1 29	121	98	48	41	89	20	10	15	.	.	15	55 0 0	64 10 0
Knockmiller,	172 2 31	45	36	7	8	15	6	5	3	.	.	3	101 0 0	101 5 0
Monaglogh,	297 2 37	145	85	38	34	72	26	18	15	.	.	15	143 5 0	139 15 0
Mooreshill,	335 2 39	29	31	14	13	27	6	4	4	.	.	4	160 5 0	161 15 0
Raheenleagh,	426 1 24	5	9	5	3	8	1	1	1	.	.	1	60 10 0	51 0 0
Slievefaore,	412 2 14	35	38	7	7	14	5	6	4	.	.	4	64 5 0	68 15 0
Total,	3,735 3 15	705	610	278	240	518	118	105	89	1	.	90	1,464 15 0	1,349 0 0
KILPOOLE P.:														
Ballyguile Beg,	249 0 18	65	54	16	11	27	12	12	7	.	.	7	199 0 0	196 5 0
Ballyguile More,	398 0 16	87	60	23	31	54	17	11	8	1	.	9	316 0 0	315 10 0
Blaiaroe, Lower,	273 1 31	19	16	15	12	27	4	4	4	1	.	5	253 0 0	182 5 0
Blaiaroe, Upper,	242 0 27	62	35	9	8	17	10	5	1	3	.	4	223 5 0	200 0 0
Corporation Lands,	358 1 35	233	.	12	8	20	44	.	4	2	.	6	553 10 0	2,336 7 0
Donbur Head,	251 0 7	19	49	19	19	38	6	8	7	.	.	7	132 0 0	85 15 0
Dunbur, Lower,	250 1 8	117	46	12	7	19	13	9	2	.	.	2	191 15 0	191 0 0
Dunbur, Upper,	393 3 9	24	59	34	30	64	4	6	8	.	.	8	343 10 0	302 10 0
Kilpoole Hill,	210 3 12	38	5	7	5	12	4	1	2	.	.	2	130 15 0	190 15 0
Kilpoole, Lower,	226 0 28	45	7	4	2	6	7	1	1	.	.	1	256 15 0	253 0 0
Kilpoole, Upper,	175 0 22	11	11	9	11	20	2	2	2	1	.	3	260 15 0	241 10 0
	3,028 2 18	720	342	160	144	304	123	59	40	8	.	54	2,912 5 0	4,494 17 0
Wicklow T., pt. of, (f)	.	2,257	2,470	987	1,181	2,168	362	442	380	26	.	406	.	.
County *Fever Hospital*,	.	.	4	.	.	.	.	1	1	.	.	1	.	.
Do. *Gaol*,	.	.	162	15	12	27	.	1	.	.	.	.	.	.
Do. *Infirmary*,	.	.	29	14	3	17	.	1	1	.	.	1	.	.
Total,	3,028 2 18	2,977	3,007	1,176	1,340	2,516	505	504	428	34	.	462	2,912 5 0	4,494 17 0
REDCROSS P.:														
Ballintim,	46 0 21	7	4	.	.	.	1	1	.	1	.	1	30 0 0	34 5 0
Ballinvally, Lower,	251 0 24	52	63	22	20	42	6	11	8	.	.	8	176 0 0	150 0 0
Ballinvally, Upper,	201 3 0	37	21	24	33	57	6	3	11	.	.	11	90 10 0	82 10 0
Ballydonnell,	415 0 16	103	112	19	20	39	17	18	10	.	.	10	167 10 0	168 0 0
Ballygillaroe,	182 0 27	32	10	6	6	12	4	2	1	.	.	1	149 0 0	139 10 0

(e) The remainder of the parish of Kilcommon is in the barony of Newcastle; the entire parish contains 1,625 persons.
(f) The remainder of the town of Wicklow is in the parish of Drumkay and in the parish of Rathnew, barony of Newcastle; the entire town, including the inmates of Public Institutions, contains 5,446 persons.

Printed image digitised by the University of Southampton Library Digitisation Unit

Parishes, Townlands, and Towns.	Area.	Population					Houses						Valuation	
		In 1841.	In 1851	In 1861.			In 1841.	In 1851.	In 1861.				Poor Law Valuation in 1851.	General Valuation in 1861.
		Persons.	Persons.	Males.	Females.	Total	Number.	Number.	Inhabited.	Uninhabited	Building.	Total.		
Redcross P.—*con*	A. R. P.												£ s. d	£ s. d
Ballykean (Annesley),	269 2 26	57	34	13	15	28	7	4	4	.	.	4	231 15 0	223 10 0
Ballykean (Penrose),	375 2 22	36	38	13	13	26	5	5	4	1	.	5	442 10 0	408 5 0
Ballykean (Stringer),	190 1 29	49	24	10	15	25	7	2	2	.	.	2	149 10 0	169 0 0
Ballynamona,	161 1 22	37	28	0	4	10	6	5	1	.	.	1	183 10 0	174 0 0
Ballyrogan, Lower,	321 1 11	39	45	15	18	33	6	5	4	.	.	4	325 10 0	305 0 0
Ballyrogan, Upper,	221 1 18	50	50	19	24	43	6	5	6	.	.	6	231 15 0	215 0 0
Blindwood,	142 3 10	21	6	6	5	11	3	2	2	.	.	2	68 10 0	69 15 0
Chapel,	189 1 20	35	33	11	10	21	6	5	5	.	.	5	157 15 0	151 10 0
Coolanearl,	227 2 24	76	52	21	23	44	10	7	9	.	.	9	141 0 0	180 5 0
Crone, Lower,	101 1 11	49	29	5	7	12	8	7	1	.	.	1	100 0 0	153 15 0
Crone, Upper,	103 3 20	12	11	23	19	42	2	2	6	.	.	6	70 5 0	72 15 0
Kilmacoo,	154 2 11	39	46	12	12	24	8	7	4	.	.	4	97 10 0	105 5 0
Kilmacren, Lower,	249 2 30	45	45	31	25	56	7	8	8	.	.	8	104 10 0	102 5 0
Kilmacren, Upper,	182 3 26	33	18	7	11	18	12	6	4	.	.	4	118 0 0	103 15 0
Kilmurry, North,	306 2 0	55	50	25	24	49	9	0	9	.	.	9	260 5 0	268 5 0
Kilmurry, South,	214 2 39	33	21	9	8	17	5	3	2	.	.	2	203 0 0	227 0 0
Oghil, Lower,	387 3 6	105	99	34	33	77	15	18	14	1	.	15	250 15 0	395 15 0
Oghil, Upper,	219 3 11	106	53	36	22	58	19	10	9	.	.	9	290 0 0	187 10 0
Rahaval,	137 1 0	25	20	13	9	22	2	2	2	.	.	2	152 0 0	148 0 0
Redcross,	344 2 29	.	57	12	5	17	.	10	3	.	.	3	410 0 0	478 0 0
Springfarm,	239 1 19	18	21	12	12	24	4	4	4	.	.	4	163 15 0	158 5 0
Templelyon, Lower,	220 3 16	27	36	11	13	24	3	5	2	.	.	2	238 15 0	205 10 0
Templelyon, Upper,	163 1 27	29	17	15	8	23	3	1	3	.	.	3	176 10 0	161 5 0
	6,247 3 14	1,257	1,063	435	419	854	107	166	136	3	.	141	5,266 0 0	5,207 15 0
Redcross T.,	.	310	267	136	143	279	46	53	49	3	.	52	.	.
Total,	6,247 3 14	1,567	1,330	571	562	1,133	233	219	107	6	.	193	5,266 0 0	5,207 15 0

BARONY OF BALLINACOR, NORTH.

Calary P., part of:														
Ballinastoe,	6,602 2 12	320	278	131	110	241	46	41	35	.	.	35	711 5 0	721 0 0
Balharush,	569 2 13	38	43	26	16	42	7	7	7	.	.	7	53 15 0	53 0 0
Glasnamullen,	1,629 3 29	325	248	82	72	154	46	39	25	2	.	27	372 10 0	408 15 0
Mullinaveige,	735 3 14	120	152	63	51	114	19	20	14	.	.	14	258 5 0	278 5 0
Sleamaine, or Ballinvalla,	540 3 19	117	178	48	38	86	10	20	16	.	.	16	112 0 0	114 15 0
Sraghmore,	1,074 2 0	189	191	62	69	131	25	28	23	.	.	23	217 0 0	221 5 0
Total, (g)	11,352 1 7	1,117	1,090	412	356	768	161	161	120	2	.	122	1,724 15 0	1,797 0 0
Derrylossary P., pt of														
Ashtown, or Ballinafunshoge,	355 1 39	146	149	61	69	130	18	23	21	.	.	21	212 5 0	245 5 0
Ballinacarbeg,	452 3 14	90	73	32	28	60	14	11	8	.	.	8	127 5 0	130 5 0
Baltyhanima,	629 0 6	163	127	47	50	97	25	22	14	.	.	14	165 15 0	164 10 0
Brockagh,	4,011 0 30	795	903	417	382	799	149	153	130	0	.	135	1,029 5 0	543 0 0
Carrigeendaff,	3,514 2 1	100	93	31	35	66	16	12	9	2	.	11	114 5 0	114 0 0
Carrigeenshinuagh,	377 1 13	122	127	61	55	116	20	19	16	1	.	17	118 10 0	128 5 0
Carrigroe,	562 0 0	17	30	3	8	11	3	3	2	.	.	2	84 5 0	84 5 0
Castlekevin,	1,148 1 27	239	210	39	100	139	36	26	28	1	.	29	398 0 0	462 10 0
Cloghoge,	6,583 0 36	148	95	6	8	14	19	19	2	.	.	2	209 10 0	227 10 0
Derrybawn,	1,711 3 15	156	145	47	40	97	25	23	14	.	.	14	252 0 0	241 15 0
Drumnin,	3,689 1 2	376	253	105	91	196	58	46	38	4	.	42	582 5 0	682 10 0
Glebe,	99 2 33	24	25	18	23	41	3	4	4	1	.	5	62 15 0	61 5 0
Laragh, East,	2,202 2 4	261	369	160	130	290	49	61	51	5	.	56	409 0 0	482 6 0
Laragh, West,	3,291 3 16	207	30	25	21	46	32	6	6	.	.	6	90 10 0	93 0 0
Lugduff,	2,354 0 30	24	23	12	10	22	2	4	3	.	.	3	110 10 0	111 5 0
Raheen,	334 1 16	107	79	48	46	94	17	11	12	.	.	12	86 10 0	102 10 0
Roundwood,	1,208 1 13	240	186	86	87	173	36	20	26	.	.	26	526 0 0	561 0 0
Sevenchurches, or Camaderry,	4,718 3 36	130	111	137	101	238	20	16	35	8	.	43	164 0 0	2,730 15 0
Togher Big,	91 2 34	43	27	15	7	22	6	6	4	.	.	4	51 10 0	60 5 0
Togher More,	222 0 29	54	90	63	44	107	6	14	15	.	.	15	122 10 0	130 15 0
Tomdarragh,	661 0 32	207	155	63	93	156	29	24	26	.	.	26	254 5 0	277 0 0
Tomrland,	1,321 2 27	273	218	90	91	181	36	31	26	.	.	26	462 10 0	469 5 0
	41,341 3 17	3,967	3,512	1,616	1,519	3,135	613	563	501	28	.	529	5,620 5 0	5,139 1 0
Brockagh T.,	.	.	.	77	78	155	.	.	33	1	.	34	.	.
Total, (h)	41,341 3 17	3,967	3,512	1,693	1,597	3,290	613	563	534	29	.	563	5,628 5 0	5,139 1 0

(g) The remainder of the parish of Calary is in the baronies of Newcastle and Rathdown; the entire parish contains 1,651 persons.
(h) The remainder of the parish of Derrylossary is in the barony of Newcastle; the entire parish contains 3,790 persons.

Printed image digitised by the University of Southampton Library Digitisation Unit

Parishes, Townlands, and Towns.	Area.	Population					Houses						Valuation	
		In 1841.	In 1851	In 1861.			In 1841.	In 1851.	In 1861.				Poor Law Valuation in 1851.	General Valuation in 1861.
		Persons.	Persons.	Males.	Females.	Total.	Number.	Number.	Inhabited.	Uninhabited.	Building.	Total.		
	A. R. P.												£ s. d.	£ s. d.
KNOCKRATH P., part of:														
Ballard,	706 2 7	79	54	21	16	37	11	8	6	1	.	7	123 10 0	100 15 0
Ballardpark,	205 0 5	20	22	10	12	22	4	4	3	.	.	3	54 10 0	57 15 0
Ballinabarny,	522 3 14	156	107	46	33	79	22	16	15	.	.	15	114 10 0	111 5 0
Ballinafunshoge,	678 2 17	38	136	27	24	51	26	21	11	1	.	12	239 15 0	263 0 0
Ballinagoneen,	940 0 28	9	6	2	1	3	1	1	1	.	.	1	35 0 0	29 15 0
Ballintombay, Lower,	439 1 35	124	75	47	40	87	19	13	13	1	.	14	191 10 0	203 15 0
Ballintombay, Upper,	581 0 3	89	61	40	33	73	14	12	14	1	.	15	102 10 0	120 10 0
Ballyboy,	1,023 3 1	32	27	10	13	23	7	3	3	.	.	3	160 15 0	135 10 0
Ballybraid,	897 0 8	51	28	17	16	33	10	5	6	.	.	6	74 10 0	67 0 0
Ballyling,	503 0 4	128	54	26	20	46	19	8	7	.	.	7	96 5 0	106 10 0
Ballylusk,	336 1 39	62	35	19	9	28	12	5	6	.	.	6	74 0 0	64 10 0
Ballysheemon,	93 2 10	32	16	8	8	16	6	2	2	.	.	2	24 10 0	22 0 0
Ballytorge,	131 0 36	44	22	6	4	10	5	3	2	1	.	3	78 10 0	71 15 0
Carriglinneau,	998 3 14	129	126	49	44	93	22	19	18	.	.	18	133 5 0	194 3 0
Clarabeg, North,	443 2 29	27	39	40	37	77	5	8	14	.	.	14	81 10 0	89 15 0
Clarabeg, South,	135 3 21	69	8	4	4	8	10	1	1	.	.	1	46 10 0	41 10 0
Clara More,	323 2 27	47	33	16	16	32	7	7	7	2	.	9	53 10 0	50 15 0
Conavalla,	778 1 18	.	.	.	.	.	.	.	.	.	.	.	10 10 0	15 0 0
Cullentragh, Big,	933 3 2	146	81	41	41	82	25	13	11	.	.	11	145 15 0	134 0 0
Cullentragh, Little,	304 0 30	41	9	4	3	7	5	1	1	.	.	1	33 10 0	35 0 0
Cullentragh Park,	537 2 5	27	20	11	12	23	3	3	5	.	.	5	43 0 0	39 15 0
Greenan Beg,	31 2 2	70	56	19	24	43	10	3	7	.	.	7	31 10 0	31 0 0
Greenan More,	344 0 13	42	20	19	26	45	7	2	7	1	.	8	154 10 0	162 10 0
Kirtkee,	716 0 34	191	117	46	49	95	23	19	18	.	.	18	170 0 0	160 15 0
Knockrath, Big,	976 0 23	120	59	29	31	60	16	11	12	1	.	13	161 10 0	163 10 0
Knockrath, Little,	339 0 13	62	57	21	10	40	11	9	8	1	.	9	82 15 0	85 10 0
Lickeen,	163 1 22	28	26	13	12	25	5	3	3	.	.	3	51 0 0	65 5 0
Trooperstown,	1,531 3 17	286	242	108	94	202	44	42	34	2	.	36	260 0 0	236 0 0
Total, (c)	15,617 0 1	2,207	1,536	699	641	1,340	354	247	235	12	.	247	2,928 10 0	2,917 5 0
RATHDRUM P.:														
Avondale,	144 3 20	23	26	10	22	41	2	3	3	.	.	3	190 5 0	210 0 0
Ballinacarrig, Lower,	306 2 3	278	165	99	92	191	38	28	29	2	.	31	181 0 0	194 0 0
Ballinacarrig, Upper,	316 3 13	59	29	30	20	50	9	4	7	.	.	7	272 5 0	284 15 0
Ballinderry, Lower,	231 1 11	47	03	23	14	37	5	9	5	.	.	5	123 5 0	139 0 0
Ballinderry, Upper,	826 2 0	170	65	45	39	84	26	11	11	.	.	11	122 0 0	136 15 0
Ballycarrigeen,	60 0 5	32	19	7	3	10	4	3	2	.	.	2	24 5 0	26 15 0
Ballydowling,	202 2 8	123	52	6	3	9	19	11	8	.	.	8	90 10 0	93 15 0
Ballydowling Hill,	362 0 16	25	6	3	6	9	4	4	2	.	.	2	45 5 0	36 0 0
Ballygannon,	290 2 9	35	50	24	29	53	6	8	7	.	.	7	185 10 0	209 0 0
Ballyhal, Lower,	259 1 30	69	62	25	32	57	12	0	8	.	.	8	94 15 0	91 0 0
Ballyhad, Upper,	269 0 2	101	37	11	8	10	15	6	4	.	.	4	73 0 0	71 15 0
Ballyknockan, Lower,	153 0 33	39	17	7	6	13	4	2	3	.	.	3	115 10 0	136 10 0
Ballyknockan, Upper,	302 0 14	30	39	19	14	33	4	4	4	.	.	4	175 10 0	197 15 0
Ballysheeman,	61 2 20	30	22	8	6	14	4	3	3	.	.	3	17 5 0	20 15 0
Ballytrasna,	165 2 22	8	14	10	4	14	4	2	2	.	.	2	118 0 0	130 10 0
Copse,	258 3 36	92	28	14	11	25	11	6	5	.	.	5	145 10 0	111 10 0
Corballis, Lower,	363 0 18	65	50	49	44	93	9	7	15	.	.	15	296 5 0	332 5 0
Corballis, Upper,	284 2 10	111	84	44	35	79	15	14	12	.	.	12	198 0 0	218 10 0
Garrymore, Lower,	270 1 20	69	52	18	18	36	10	7	8	.	.	8	130 5 0	142 0 0
Garrymore, Upper,	177 0 14	58	29	17	16	33	10	6	7	.	.	7	86 0 0	92 5 0
Knockadoran,	249 3 10	23	58	44	27	71	3	7	10	.	.	10	219 0 0	197 10 0
Meetings,	343 0 37	117	115	33	30	63	18	14	10	.	.	10	255 15 0	288 0 0
Rathdrum,	291 0 21	43	107	34	32	66	6	14	5	.	.	5	1,146 5 0	1,060 0 0
Tanseycloss,	159 0 35	20	15	7	6	13	4	3	2	1	.	3	64 5 0	71 10 0
	5,798 3 14	1,673	1,204	596	517	1,113	244	185	172	3	.	175	4,375 10 0	4,497 15 0
Rathdrum T.,	.	1,232	947	742	629	1,371	154	141	150	10	.	160	.	.
Do. *Workhouse*,	.	.	1,180	118	192	310	.	3	1	.	.	1	.	.
Total,	5,798 3 14	2,905	3,331	1,456	1,338	2,794	398	329	323	13	.	336	4,375 10 0	4,497 15 0

BARONY OF BALLINACOR, SOUTH.

BALLINACOR P.:														
Aghavannagh (Ram),	1,026 1 22	76	56	46	30	76	11	8	11	.	.	11	131 5 0	139 0 0
Aghavannagh (Revell),	2,769 0 6	73	44	22	21	43	12	8	6	.	.	6	142 10 0	142 0 0
Ballinacor,	2,117 2 38	201	140	42	44	86	35	25	16	3	.	19	393 5 0	406 10 0
Ballinagappoge,	656 2 5	75	44	11	11	22	12	11	6	.	.	6	83 0 0	80 5 0
Ballinanty,	69 1 0	10	10	4	5	9	1	1	1	.	.	1	22 0 0	23 0 0

(c) The remainder of the parish of Knockrath is in the barony of Ballinacor, South; the entire parish contains 1,419 persons.

Printed image digitised by the University of Southampton Library Digitisation Unit

Parishes, Townlands, and Towns.	Area.	Population					Houses						Valuation	
		In 1841.	In 1851.	In 1861.			In 1841.	In 1851	In 1861.				Poor Law Valuation in 1851	General Valuation in 1861.
		Persons	Persons.	Males.	Females	Total.	Number	Number	Inhabited.	Uninhabited.	Building.	Total.		
	A. R. P.												£ s. d.	£ s. d.
BALLINACOR P.—CON.														
Ballinaskea,	1,186 1 12	14	21	13	6	19	2	2	2	.	.	2	35 10 0	35 10 0
Ballinatone, Lower,	164 2 31	57	69	27	28	55	10	7	6	2	.	8	88 10 0	96 15 0
Ballinatone, Upper,	215 2 39	82	44	24	19	43	10	8	10	.	.	10	128 5 0	126 15 0
Ballycreen, Lower,	385 1 36	63	22	7	5	12	11	5	4	.	.	4	107 0 0	103 0 0
Ballycreen, Upper,	953 2 38	60	53	21	14	35	8	6	4	1	.	5	125 15 0	117 5 0
Baravore,	1,205 1 21	30	.	57	46	103	4	.	14	8	.	22	75 5 0	63 0 0
Cappagh,	583 2 23	141	104	44	38	82	21	16	16	.	.	16	178 0 0	187 15 0
Cloherragh,	940 2 10	49	29	11	10	21	6	5	3	.	.	3	60 0 0	56 10 0
Clonkeen,	427 2 23	10	19	3	3	6	1	2	1	.	.	1	33 10 0	28 0 0
Coolgarrow,	435 2 29	100	70	11	14	25	15	14	5	.	.	5	101 15 0	85 3 0
Corrasillagh,	944 0 24	33	32	16	14	30	10	4	3	.	.	3	44 0 0	41 10 0
Fananierin,	1,526 1 14	8	2	2	.	2	2	1	1	.	.	1	217 10 0	200 0 0
Moneymeen,	517 2 26	22	12	6	5	11	3	2	2	.	.	2	61 15 0	60 5 0
Mucklagh,	784 0 38	195	64	33	26	59	41	16	13	.	.	13	140 0 0	138 15 0
Rosshane,	483 2 6	60	62	16	17	33	9	10	6	.	.	6	130 15 0	117 10 0
	17,448 3 10	1,359	897	416	356	772	224	151	130	14	.	144	2,304 10 0	2,255 3 0
Baravore T.,*	.	.	278	.	.	.	.	33	.	.	.	.	.	.
Total,	17,448 3 10	1,359	1,175	416	356	772	224	184	130	14	.	144	2,304 10 0	2,255 3 0
BALLYKINE P.:														
Aughrim, Lower,	266 3 0	204	191	86	84	172	40	39	32	1	.	33	187 5 0	173 10 0
Aughrim, Upper,	682 0 4	101	106	39	50	89	31	22	14	.	.	14	229 0 0	216 15 0
Bahana (King),	270 1 8	57	45	18	15	33	7	8	4	.	.	4	121 15 0	114 0 0
Bahana (Whaley),	629 0 6	81	44	32	23	55	11	4	8	.	.	8	356 5 0	358 5 0
Ballad,	483 0 14	146	124	36	40	76	15	15	12	.	.	12	245 10 0	240 0 0
Balleeshal,	256 2 35	64	51	19	21	40	12	10	8	.	.	8	90 5 0	81 0 0
Ballinaclash,	388 3 33	157	210	130	116	246	21	30	38	.	.	30	225 0 0	207 0 0
Ballyeustace,	18 0 9	5	.	.	.	.	2	.	.	.	.	.	10 0 0	9 0 0
Ballymoney,	188 0 39	32	17	18	12	30	5	3	3	.	.	3	93 0 0	96 0 0
Ballymorris, Lower,	208 1 37	67	30	10	17	33	13	7	10	1	.	11	106 0 0	91 15 0
Ballymorris, Upper,	238 3 25	130	41	19	15	34	20	7	10	.	.	10	151 10 0	147 15 0
Ballyshane,	939 3 3	127	72	24	22	46	19	11	8	.	.	8	183 5 0	179 5 0
Cloneen,	346 1 25	78	65	17	13	30	12	10	6	.	.	6	88 0 0	79 15 0
Clonerkin,	355 0 17	93	90	39	24	63	16	15	9	.	.	9	164 0 0	152 18 0
Coolaflake,	278 3 19	106	79	68	59	127	21	14	20	.	.	20	181 10 0	163 15 0
Graffield,	537 1 25	167	73	18	15	33	26	12	3	3	.	6	184 15 0	164 10 0
Croneswinnia,	238 2 12	56	35	13	9	22	9	5	4	.	.	4	76 10 0	71 5 0
Crone Beg,	210 1 16	70	28	17	12	29	9	5	5	.	.	5	96 10 0	90 10 0
Crone More,	118 0 17	56	25	28	19	47	9	6	11	2	.	13	58 10 0	59 15 0
Crocessallagh,	197 0 26	44	94	21	18	39	6	16	6	.	.	6	136 15 0	117 10 0
Killeagh,	313 3 7	104	97	57	55	112	14	15	16	.	.	16	149 15 0	154 2 0
Macreddin, East,	441 3 27	91	.	.	.	.	13	.	.	.	.	.	35 0 0	29 5 0
Macreddin, West,	186 1 3	45	69	26	19	45	6	11	7	1	.	8	107 15 0	97 10 0
Monganacool, Lower,	317 1 30	32	40	27	21	48	9	7	5	.	.	5	154 10 0	118 15 0
Monganacool, Upper,	223 1 24	58	41	14	10	24	8	5	4	.	.	4	80 0 0	85 0 0
Sheeanabeg (Robeck),	121 1 30	33	37	12	13	25	7	5	3	.	.	3	54 15 0	49 5 0
Sheeanabeg (Whaley),	127 1 12	22	.	4	1	5	4	1	1	.	.	1	56 10 0	50 10 0
Sheeana More,	590 1 25	130	102	44	33	77	21	17	15	.	.	15	141 5 0	144 15 0
Threewells,	361 3 11	119	78	31	32	63	19	11	9	.	.	9	181 0 0	180 10 0
Tinnakilly, Lower,	382 0 6	63	54	33	29	62	13	10	10	.	.	10	137 15 0	127 0 0
Tinnakilly, Upper,	596 1 16	162	111	35	41	76	20	20	11	3	.	14	175 10 0	167 10 0
Total,	11,053 2 7	2,755	2,049	943	840	1,783	444	341	294	11	.	305	4,267 0 0	4,020 5 0
CROSSPATRICK P., part of. (*)														
Mill Land,	117 1 8	27	13	6	4	10	5	3	2	1	.	3	75 0 0	61 10 0
HACKETSTOWN P., pt of:														
Ardgahoy,	278 2 37	161	141	36	37	73	32	31	15	.	.	15	101 5 0	66 15 0
Ballinasilloge,	286 3 28	146	95	34	25	59	23	20	11	.	.	11	72 15 0	72 0 0
Ballymaglroe,	352 0 10	102	98	45	49	94	15	14	14	.	.	14	104 0 0	93 15 0
Carrignamuck,	452 2 16	89	74	17	12	29	17	15	5	.	.	5	84 0 0	41 15 0
Carrignamweel,	440 1 27	127	91	13	20	33	17	19	8	.	.	8	63 10 0	50 15 0
Kilcarney, Lower,	407 3 21	55	45	18	21	39	8	7	5	1	.	6	124 5 0	104 0 0
Kilcarney, Upper,	432 0 7	75	31	23	16	39	11	7	8	2	.	10	117 5 0	102 10 0
Knockanana,	267 1 2	417	249	61	68	129	66	49	21	1	.	22	109 5 0	79 0 0
Knockanooker, Lower,	245 1 24	29	21	9	7	16	5	4	3	.	.	3	34 15 0	27 15 0
Knockanooker, Upper,	338 2 0	63	54	25	31	56	14	10	0	.	.	9	52 0 0	44 15 0
Knocknagilky, Lower,	160 1 8	17	9	8	4	12	5	1	2	.	.	2	20 0 0	10 15 0

* The village of Baravore, not now containing twenty houses, has been included with the townland of that name, on which it is situated.

(*) The remainder of the parish of Crosspatrick is in the barony of Shillelagh, county of Wicklow, and in the barony of Gorey, county of Wexford; the entire parish contains 741 persons.

Printed image digitised by the University of Southampton Library Digitisation Unit

WICKLOW.

Parishes, Townlands, and Towns.	Area.	Population In 1841. Persons.	Population In 1851. Persons.	Population In 1861. Males.	Population In 1861. Females.	Population In 1861. Total.	Houses In 1841. Number.	Houses In 1851 Number.	Houses In 1861. Inhabited.	Houses In 1861. Uninhabited.	Houses In 1861. Building.	Houses In 1861. Total.	Valuation Poor Law Valuation in 1851 £ s. d.	Valuation General Valuation in 1861. £ s. d.
HACKETSTOWN P., part of—*continued.*	A. R. P.													
Knocknagilky, Upper,	325 3 26	39	16	12	13	25	6	4	4	.	.	4	69 0 0	67 5 0
Knocknashamroge,	276 3 11	63	43	16	24	40	10	9	7	.	.	7	67 0 0	53 5 0
Knocknaskeagh,	267 2 14	61	50	27	27	54	3	11	10	.	.	10	44 5 0	23 15 0
Rathbane,	336 3 12	151	97	44	52	96	23	20	17	.	.	17	100 0 0	94 0 0
Rathcot,	138 0 21	34	38	12	23	35	6	6	6	.	.	6	42 0 0	37 10 0
Rathduffmore,	291 3 8	90	57	20	28	48	14	11	8	.	.	8	64 0 0	53 5 0
Rathmeague,	163 1 9	87	59	22	27	49	14	12	9	1	.	10	53 5 0	47 10 0
Rath-hanmore, East,	295 2 28	38	22	13	0	10	5	5	4	.	.	4	75 15 0	77 5 0
Rathshanmore, South,	225 2 30	54	47	23	20	43	7	6	6	.	.	6	58 15 0	55 15 0
Rathshanmore, West,	104 0 12	91	51	20	26	46	16	7	6	.	.	6	60 5 0	57 0 0
Total, (*k*)	0,165 3 31	2,020	1,374	498	536	1,034	329	268	178	5	.	183	1,437 5 0	1,276 3 0
KILCOMMON P.:														
Ballinacor,	174 2 2	125	59	17	12	29	19	9	6	1	.	7	81 0 0	79 5 0
Ballybeg,	391 0 18	139	76	25	33	58	19	14	10	1	.	11	325 15 0	331 10 0
Ballycumber, North,	263 3 31	89	44	18	12	30	11	7	5	.	.	5	50 10 0	52 10 0
Ballycumber, South,	584 2 5	117	91	31	38	69	21	15	13	1	.	14	103 15 0	109 11 0
Ballynaraonage,	538 0 36	97	95	41	37	78	14	14	11	.	.	11	200 10 0	216 18 0
Ballyshonog,	575 3 8	172	112	41	34	75	26	21	15	.	.	15	216 10 0	211 2 0
Bridgeland,	66 0 11	63	54	25	18	43	12	14	8	2	.	10	35 15 0	29 2 0
Carrick,	316 2 14	72	39	17	17	34	12	5	4	.	.	4	75 0 0	83 15 0
Churchland,	31 0 6	22	6	.	.	.	4	2	.	1	.	1	49 5 0	45 15 0
Coolafanshege,	618 2 20	133	116	44	42	86	24	19	13	.	.	13	116 15 0	144 14 0
Coolross,	264 1 39	20	22	32	19	51	4	4	8	.	.	8	157 15 0	155 16 0
Cross,	329 1 3	25	20	9	9	18	5	3	4	.	.	4	84 5 0	102 5 0
Curravanish,	129 3 0	94	90	36	35	71	15	15	13	.	.	13	48 0 0	44 10 0
Farnees,	450 2 4	147	100	41	41	82	27	24	14	.	.	14	144 15 0	145 15 0
Garryhoe,	335 2 37	110	76	43	30	73	17	15	14	.	.	14	131 5 0	125 10 0
Glenphilipeen,	235 3 30	122	79	17	18	35	21	16	9	.	.	9	57 15 0	61 5 0
Knocknaboicy,	715 2 20	235	174	68	62	130	34	28	21	.	.	21	246 0 0	240 5 0
Kyle,	401 2 23	94	63	41	48	89	15	12	11	.	.	11	80 10 0	78 15 0
Lugduff,	384 0 0	103	133	55	55	110	17	19	17	.	.	17	180 0 0	213 10 0
Mangans,	386 1 35	86	67	33	26	59	14	13	11	.	.	11	86 0 0	84 12 0
Mullannaskeagh,	263 0 30	36	10	4	5	9	7	1	1	.	.	1	71 0 0	87 15 0
Mullans, North,	548 0 11	167	31	18	15	33	15	4	6	.	.	6	111 0 0	132 7 0
Mullans, South,	536 0 5	90	75	23	19	42	15	10	6	.	.	6	153 15 0	180 15 0
Muskeagh,	557 3 32	109	71	25	32	57	16	15	11	.	.	11	155 0 0	174 0 0
Raheenteage,	277 0 17	49	40	16	22	38	8	6	4	.	.	4	67 15 0	60 5 0
Rathane,	406 0 28	179	102	30	44	74	26	19	14	.	.	14	207 0 0	217 0 0
Tinahely,	216 0 22	21	13	17	9	26	3	2	5	.	.	5	457 15 0	480 10 0
Whitefield,	130 3 1	87	43	16	10	34	13	12	7	1	.	8	42 15 0	60 15 0
Whiterock,	419 3 16	94	63	37	29	66	14	12	10	.	.	10	135 15 0	139 5 0
	11,209 0 34	2,839	1,966	820	779	1,599	457	350	271	7	.	278	3,801 15 0	4,129 7 0
Tinahely T.,	.	640	562	249	261	510	107	109	86	3	.	89	.	.
Total,	11,209 0 34	3,479	2,528	1,069	1,040	2,109	564	459	357	10	.	367	3,801 15 0	4,129 7 0
KILPIPE P., part of:														
Ballagh,	393 3 6	109	70	28	21	49	18	10	9	.	.	9	173 15 0	181 10 0
Ballymanus,	1,077 3 2	250	165	57	51	108	37	26	18	.	.	18	289 5 0	304 0 0
Clone,	647 1 34	123	71	24	25	49	22	13	10	1	.	11	353 5 0	308 10 0
Coolalug,	529 2 12	129	59	31	24	55	19	12	9	1	.	10	203 0 0	199 5 0
Coolbawn, or Coolbalintaggart,	1,137 0 38	106	162	65	62	127	27	24	20	.	.	20	330 5 0	357 17 0
Curraghlawn,	346 2 4	113	65	23	25	48	17	20	11	1	.	12	111 5 0	95 2 0
Killaloran,	1,386 2 13	354	264	132	134	266	53	49	49	2	.	51	555 5 0	496 10 0
Kiltaduff,	582 0 26	38	21	12	9	21	6	4	4	.	.	4	149 0 0	175 5 0
Killaveny,	1,020 2 36	388	249	113	106	219	68	50	45	.	.	45	382 15 0	413 15 0
Kilpipe,	694 3 0	144	110	50	61	111	26	10	19	.	.	19	341 5 0	347 2 0
Mucklagh,	500 1 33	165	125	36	43	79	34	23	14	.	.	14	139 0 0	162 0 0
Roddenagh,	846 3 11	120	43	12	14	26	16	7	6	.	.	6	287 0 0	286 2 0
Rossastrew,	710 3 1	239	163	67	75	142	41	28	26	.	.	26	318 0 0	340 10 0
Toberlownagh,	917 2 8	128	92	47	51	98	23	22	20	1	.	21	202 5 0	219 5 0
Tuberpatrick,	744 1 18	244	145	64	53	117	41	30	25	2	.	27	290 10 0	268 10 0
Tomnamerin, Lower,	136 0 8	22	23	11	7	18	4	3	2	.	.	2	62 0 0	61 5 0
Tomnamerin, Upper,	149 1 36	20	13	6	12	18	2	2	3	.	.	3	53 5 0	69 0 0
Tomnaskela,	339 3 4	77	63	18	20	38	14	15	8	.	.	8	135 15 0	170 5 0
Total, (*l*)	12,153 8 12	2,879	1,928	796	793	1,589	463	356	298	8	.	306	4,301 15 0	4,435 11 0

(*k*) The remainder of the parish of Hacketstown is in the barony of Rathvilly, county of Carlow; the entire parish contains 2,944 persons.
(*l*) The remainder of the parish of Kilpipe is in the barony of Gorey, county of Wexford; the entire parish contains 1,992 persons.

Printed image digitised by the University of Southampton Library Digitisation Unit

Parishes, Townlands, and Towns.	Area.	Population: In 1841.	Population: In 1851.	Population: In 1861. Persons.	Population: In 1861. Males.	Population: In 1861. Females.	Population: In 1861. Total.	Houses: In 1841. Number.	Houses: In 1851. Number.	Houses: In 1861. Inhabited	Houses: In 1861. Uninhabited.	Houses: In 1861. Building.	Houses: In 1861. Total.	Valuation: Poor Law Valuation in 1851.	Valuation: General Valuation in 1861.
	A. R. P.													£ s. d.	£ s. d.
KILTEGAN P., part of.															
Ballinguile,	399 1 32	268	37	65	69	134	52	7	25	.	.	25		128 15 0	104 0 0
Ballinguilehill,	320 2 4	4	.	.		.	1	.	.	.	.	.		24 0 0	20 5 0
Carrigatheme,	252 1 0	.	.	.		.	.	.	.	.	.	.		12 0 0	8 7 0
Knocknagree,	119 1 5	35	18	7	0	13	3	2	2	.	.	2		29 15 0	25 15 0
Lybagh,	331 1 18	.	.	.	.	.	.	.	.	.	.	.		8 15 0	5 18 0
Rathcoyle, Lower,	359 3 2	12	.	.	.	.	2	.	.	.	.	.		69 15 0	62 0 0
Rathcoyle, Upper,	272 2 3	.	2	4	5	9	.	2	1	1	.	2		85 5 0	79 10 0
Slieveboy, Lower,	321 1 0	43	13	2	2	4	7	3	1	1	.	2		34 0 0	29 15 0
Slieveboy, Upper,	204 0 21	.	.	.	.	.	.	.	.	.	.	.		9 0 0	3 15 0
Sliveemaan,	571 2 32	.	.	.	.	.	.	.	.	.	.	.		28 5 0	11 15 0
Slievenamough,	354 3 26	94	53	20	18	38	16	9	6	.	.	6		66 15 0	54 10 0
Slievenamough Plain,	178 2 28	35	9	12	11	23	5	1	4	.	.	4		30 5 0	23 5 0
Toorboy,	467 2 4	62	49	15	15	28	10	6	5	.	.	5		115 0 0	102 5 0
	4,203 1 15	572	181	123	126	249	96	50	44	2	.	46		636 10 0	591 0 0
Ballinguile T.,*	.	.	150	.	.	.	.	29	.	.	.	.		.	
Total, (m)	4,203 1 15	572	331	123	126	249	96	59	44	2	.	46		636 10 0	591 0 0
KNOCKRATH P., part of:															
Camenabologue,	1,043 0 24	.	.	4	3	7	.	.	1	.	.	1		13 15 0	12 15 0
Carrawaystick,	1,178 0 12	20	37	13	19	32	5	12	6	2	.	8		28 15 0	26 15 0
Drumgoff,	1,016 1 1	104	63	25	15	40	15	10	4	1	.	5		101 5 0	90 10 0
Total, (n)	3,237 1 37	124	150	42	37	79	20	22	11	3	.	14		143 15 0	130 0 0
MOYNE P.:															
Aghavannagh Mountain,	1,523 3 1	.	.	.	.	.	.	.	.	.	.	.		43 10 0	36 15 0
Askanagap,	490 2 15	107	115	41	47	88	21	21	17	.	.	17		91 15 0	91 0 0
Ballycurragh,	598 2 30	55	34	13	16	29	8	6	5	.	.	5		51 15 0	60 5 0
Ballygobban,	560 3 3	73	60	27	22	49	11	12	9	.	.	9		57 15 0	55 0 0
Ballymaghree,	414 3 36	33	25	18	15	33	5	5	7	.	.	7		71 15 0	62 10 0
Ballytaige,	552 2 20	15	27	11	11	22	3	4	4	.	.	4		84 15 0	73 0 0
Barnameeha,	397 1 11	10	6	15	10	25	1	2	5	.	.	5		50 0 0	53 0 0
Blackrock,	308 2 30	18	4	8	6	14	4	1	3	.	.	3		24 10 0	22 0 0
Carrigroe,	329 0 30	99	61	19	19	38	15	0	7	.	.	7		108 15 0	116 0 0
Coolballintaggart,	635 1 23	81	43	33	29	62	13	6	9	.	.	9		156 0 0	172 0 0
Carndog,	136 3 13	73	39	7	8	15	9	5	3	.	.	3		34 10 0	46 0 0
Farbreaga,	441 2 15	56	26	17	18	35	9	5	7	.	.	7		42 0 0	37 5 0
Moyne,	551 3 36	94	103	44	33	77	20	21	17	2	.	19		137 5 0	195 10 0
Shellstown,	639 1 15	34	19	10	13	23	6	3	6	.	.	6		100 15 0	90 15 0
Shevenawcel,	576 2 37	211	99	35	29	64	36	21	16	.	.	16		145 10 0	128 10 0
Slieveree,	513 0 1	141	111	40	42	82	21	10	14	.	.	11		107 10 0	111 15 0
Total,	8,401 2 5	1,100	772	338	318	656	182	137	129	2	.	131		1,298 0 0	1,291 5 0
PREBAN P.:															
Askakeagh,	832 2 25	203	94	27	22	49	31	21	9	1	.	10		169 15 0	203 10 0
Ballinglen,	1,047 2 20	222	177	63	61	124	34	31	21	4	.	25		523 5 0	559 0 0
Drumnin,	303 1 33	79	69	42	29	71	14	12	12	.	.	12		159 0 0	188 15 0
Kilballyowen,	1,339 2 15	490	277	105	86	191	75	49	35	3	1	38		545 5 0	545 10 0
Preban,	277 2 38	108	82	36	32	68	13	14	12	1	.	13		83 0 0	82 15 0
Tomcoyle,	464 0 5	74	27	6	16	22	10	5	3	.	.	3		263 0 0	278 5 0
Total,	4,265 0 10	1,176	726	279	246	525	177	132	92	6	1	101		1,748 5 0	1,857 15 0

BARONY OF NEWCASTLE.

CALARY P., part of:														
Ballinabinch,	194 2 7	18	34	14	18	32	3	5	5	.	.	5	68 0 0	59 0 0
Ballinashinnagh,	172 1 32	30	47	11	11	22	5	6	3	1	.	4	61 10 0	43 10 0
Ballinasoostia,	121 1 20	13	10	7	7	14	6	3	3	.	1	4	33 5 0	29 5 0
Carriggower,	900 0 35	298	223	73	61	134	51	37	19	2	.	21	285 5 0	274 10 0
Downshill,	839 2 10	386	217	63	52	115	62	45	23	1	.	24	207 0 0	177 10 0
Drumbawn,	417 3 16	201	136	27	31	58	36	23	8	.	.	8	125 15 0	106 5 0
Knockatemple,	449 0 30	71	36	20	12	32	8	6	5	.	.	5	176 10 0	176 15 0
Knocknakeen,	1,370 2 25	310	227	98	67	165	51	33	28	.	.	29	549 10 0	478 10 0
Tithewer,	687 0 28	27	25	12	13	25	4	5	4	.	.	4	252 0 0	199 15 0
Total, (o)	5,153 0 3	1,414	964	325	292	617	226	163	98	4	1	103	1,758 15 0	1,545 8 0

* The village of Ballinguile, not now containing twenty houses, has been included with the townland of that name upon which it is situated.

(m) The remainder of the parish of Kiltegan is in the barony of Talbotstown, Upper, county of Wicklow, and in the barony of Rathvilly, county of Carlow; the entire parish contains 2,384 persons.

(n) The remainder of the parish of Knockrath is in the barony of Ballinacor, North; the entire parish contains 1,419 persons.

(o) The remainder of the parish of Calary is in the baronies of Ballinacor, North, and Rathdown; the entire parish contains 1,651 persons.

Printed image digitised by the University of Southampton Library Digitisation Unit

WICKLOW.

Parishes, Townlands, and Towns.	Area.	Population: In 1841. Persons.	Population: In 1851. Persons.	Population: In 1861. Males.	Population: In 1861. Females.	Population: In 1861. Total.	Houses: In 1841. Number.	Houses: In 1851. Number.	Houses: In 1861. Inhabited	Houses: In 1861. Uninhabited	Houses: In 1861. Building	Houses: In 1861. Total.	Valuation: Poor Law Valuation in 1851.	Valuation: General Valuation in 1861.
	A. R. P.												£ s. d.	£ s. d.
DERRYLOSSARY P., pt. of:														
Annagolan,	214 3 3	75	26	12	15	27	10	4	4	.	.	4	79 5 0	82 5 0
Ballardbeg,	242 0 5	70	69	14	15	29	10	13	6	7	.	13	211 15 0	181 10 0
Cronybyrne,	244 2 31	34	.	.	.	.	7	.	.	.	.	.	99 10 0	65 0 0
Cronybyrne Demesne,	152 3 21	20	14	10	8	16	2	3	2	.	.	2	118 0 0	122 3 0
Glenwood,	252 3 23	1	58	1	3	4	1	9	1	.	.	1	90 0 0	65 0 0
Kilmullin,	359 3 37	92	44	17	17	34	13	7	5	.	.	5	134 15 0	138 15 0
Knockaphrumpa,	320 1 11	54	43	17	13	30	8	5	5	.	.	5	135 10 0	156 15 0
Moneystown Hill,	364 3 16	59	53	18	12	30	10	7	4	.	.	4	46 15 0	34 10 0
Moneystown, North,	375 0 32	123	97	41	46	87	19	19	16	1	.	17	151 5 0	153 15 0
Moneystown, South,	176 3 2	46	34	15	15	30	8	4	4	.	.	4	71 10 0	73 0 0
Moyntiagh,	284 2 1	71	61	20	25	45	9	8	7	.	.	7	95 5 0	101 0 0
Parkmore,	662 1 30	125	89	44	40	84	19	14	13	.	.	13	175 0 0	163 10 0
Parkroe,	532 1 21	90	54	24	12	36	12	10	6	.	.	6	127 5 0	121 0 0
Sleanaglogh,	440 0 30	70	62	23	23	46	9	9	8	.	.	8	142 15 0	140 10 0
Total, (p)	4,623 3 23	930	704	256	244	500	137	112	81	8	.	89	1,678 10 0	1,576 13 0
DRUMKAY P., pt. of: (q)														
Glebe,	7 1 34	.	.	.	.	.	.	.	.	.	.	.	8 10 0	8 15 0
GLENEALY P., part of:														
Ballinacooley,	439 1 14	96	81	40	42	82	16	13	14	1	.	15	270 15 0	351 0 0
Ballydowling,	524 3 13	106	105	61	50	111	19	18	15	.	.	15	259 0 0	281 10 0
Ballyfree, East,	43 1 12	36	47	34	29	63	4	13	12	3	.	15	93 5 0	88 15 0
Ballyfree, West,	254 2 14	12	38	10	21	31	2	8	6	.	.	6	249 10 0	247 15 0
Ballykillavane,	284 2 14	62	43	41	29	70	10	9	12	.	.	12	168 10 0	268 10 0
Ballyknockan Beg,	197 2 27	31	22	18	17	35	4	4	4	.	.	4	142 5 0	136 10 0
Ballyknockan More,	392 0 8	8	12	9	8	17	1	1	1	.	.	1	161 15 0	116 15 0
Ballymacsimon,	419 1 30	35	26	11	11	22	6	4	3	.	.	3	119 0 0	120 10 0
Ballymanus, Lower,	152 2 32	25	48	27	15	42	7	7	6	.	.	6	127 10 0	174 15 0
Ballymanus, Upper,	620 0 30	77	28	18	9	22	16	5	4	.	.	4	211 15 0	174 10 0
Ballymerrigan,	385 1 37	38	42	33	19	52	6	5	5	.	.	5	342 5 0	410 0 0
Ballymoat,	185 3 24	25	57	60	55	115	3	17	18	4	.	22	207 5 0	202 5 0
Ballynaberny,	745 3 4	238	184	66	64	130	41	31	23	1	.	24	479 5 0	462 0 0
Coolnakilly,	356 3 25	52	42	36	38	74	10	7	8	.	.	8	290 0 0	264 0 0
	5,011 3 4	843	805	459	407	866	145	142	131	9	.	140	3,122 0 0	3,293 15 0
Glenealy T., (r)	.	148	.	.	.	.	27	.	.	.	.	.	.	.
Total, (s)	5,011 3 4	991	805	459	407	866	172	142	131	9	.	140	3,122 0 0	3,293 15 0
KILCOMMON P., part of:														
Bahana,	240 0 2	55	27	51	31	82	8	5	9	.	.	9	152 10 0	241 0 0
Ballinakill,	846 1 31	64	53	20	21	41	7	6	5	.	.	5	317 5 0	329 15 0
Ballinastraw,	233 1 26	22	17	9	7	16	4	3	3	.	.	3	41 0 0	30 10 0
Barnbawn,	343 3 25	75	62	18	19	37	10	9	6	.	.	6	78 10 0	71 15 0
Drumdangan,	426 1 8	142	59	77	61	130	23	9	18	.	.	18	104 15 0	164 2 0
Garryduff,	300 3 27	115	7	4	3	7	19	4	1	.	.	1	72 10 0	61 0 0
Glasnarget, North,	200 3 4	46	34	119	90	209	8	6	32	1	.	33	165 15 0	174 0 0
Stump of the Castle,	804 2 6	173	79	23	20	43	27	15	7	.	.	7	320 0 0	256 10 0
Total, (t)	3,376 1 9	692	336	326	252	578	106	57	81	1	.	82	1,252 5 0	1,348 12 0
KILCOOLE P.:														
Altidore Demesne,	186 3 25	37	31	9	7	16	4	4	3	1	.	4	175 0 0	175 0 0
Ballydonaree,	78 2 0	23	12	7	12	19	5	3	4	.	.	4	312 0 0	103 10 0
Ballygannon,	322 0 2	53	75	34	33	67	7	10	9	.	.	9	400 15 0	5-7 15 0
Ballyhorsey,	55 1 22	60	50	8	7	15	11	12	3	.	.	3	64 0 0	65 0 0
Ballynerrin,	244 0 23	35	34	16	13	29	4	3	3	1	.	4	309 5 0	371 5 0
Ballyronan,	155 2 29	63	61	22	25	47	9	8	6	.	.	6	235 0 0	252 10 0
Bellevue Demesne,	15 1 23	.	17	.	.	.	.	2	.	.	.	.	10 0 0	9 0 0
Bromley,	71 2 6	25	20	6	7	13	3	2	2	.	.	2	104 10 0	105 0 0
Bullford,	136 1 0	24	21	11	9	20	3	3	3	.	.	3	208 15 0	209 15 0
Charlesland,	198 2 39	45	65	18	14	32	6	10	5	.	.	5	283 0 0	228 15 0
Downs,	116 0 30	52	164	42	41	83	14	33	19	.	.	19	123 5 0	101 5 0
Drummin, East,	261 3 1	77	42	18	16	34	12	8	8	.	.	8	276 5 0	269 10 0
Drummin, West,	51 3 5	10	8	7	6	13	2	2	1	1	.	2	55 15 0	60 0 0
Farrankelly,	126 1 17	20	24	13	12	25	4	4	4	.	.	4	152 10 0	153 0 0
Holywell,	23 2 19	72	49	24	6	30	3	2	2	.	.	2	54 10 0	58 10 0

(p) The remainder of the parish of Derrylossary is in the barony of Ballinacor, North; the entire parish contains 3,790 persons.
(q) The remainder of the parish of Drumkay is in the barony of Arklow; the entire parish contains 337 persons.
(r) The village of Glenealy does not now contain 20 houses. Its present population has, therefore, merged in that of the townlands of Ballyfree East, Ballymanus, and Ballymoat, in which it is situated.
(s) The remainder of the parish of Glenealy is in the barony of Arklow; the entire parish contains 1,227 persons.
(t) The remainder of the parish of Kilcommon is in the barony of Arklow; the entire parish contains 1,025 persons.

Printed image digitised by the University of Southampton Library Digitisation Unit

Parishes, Townlands, and Towns.	Area.	Population: In 1841. Persons.	Population: In 1851. Persons.	Population: In 1861. Males.	Population: In 1861. Females.	Population: In 1861. Total.	Houses: In 1841. Number.	Houses: In 1851. Number.	Houses: In 1861. Inhabited.	Houses: In 1861. Uninhabited.	Houses: In 1861. Building.	Houses: In 1861. Total.	Valuation: Poor Law Valuation in 1851.	Valuation: General Valuation in 1861.
	A. R. P.												£ s. d.	£ s. d.
KILCOOLE P.—*cont.*														
Johnstown,	79 1 21	63	127	7	4	11	9	24	1	.	.	1	133 10 0	112 5 0
Kilcoole,	233 3 11	215	93	44	50	94	36	19	16	3	.	19	427 15 0	426 10 0
Killickabawn,	65 2 39	38	24	12	11	23	5	4	4	1	.	5	86 15 0	94 15 0
Killinpark,	74 3 36	12	11	2	2	4	2	1	1	.	.	1	68 5 0	73 5 0
Kilpedder, East,	125 1 19	111	10	6	6	12	19	3	2	.	.	2	131 15 0	132 10 0
Kilpedder, West,	33 1 23	36	91	.	.	.	17	13	.	1	.	1	67 5 0	63 5 0
Kilquade,	350 3 0	327	88	29	47	76	50	16	15	4	.	19	49 0 0	480 5 0
Knockroe,	154 2 37	113	100	58	53	111	20	10	17	.	.	17	173 5 0	168 0 0
Mount Kennedy Demesne,	39 2 16	.	.	.	.	.	.	.	.	.	.	.	40 0 0	44 15 0
Prestanewtown,	347 3 12	150	97	45	44	89	21	15	14	.	.	14	366 15 0	370 0 0
Seaview,	55 3 9	29	14	4	6	10	6	3	2	1	.	3	93 10 0	96 10 0
Sallebawn,	159 2 38	120	116	40	55	95	21	24	18	1	.	19	248 5 0	291 5 0
Tinnapark Demesne,	309 0 22	20	21	14	16	30	4	4	4	1	.	5	330 10 0	344 0 0
Toonan,	101 3 29	16	17	6	4	10	1	1	1	.	.	1	104 5 0	107 0 0
Woodlands,	229 3 29	70	87	52	56	108	12	15	26	.	.	20	110 10 0	115 7 0
	4,476 1 21	1,992	1,571	554	562	1,116	312	266	198	15	.	208	5,168 15 0	5,689 7 0
Downs T., (a)	.	172	.	.	.	.	32	.	.	.	.	.	.	.
Kilcoole T.,	.	296	363	209	209	418	59	71	81	1	.	82	.	.
Kilpedder T.,	.	.	.	96	97	195	.	.	38	5	.	43	.	.
Total,	4,476 1 21	2,460	1,954	861	869	1,729	403	337	312	21	.	333	5,168 15 0	5,689 7 0
KILLISKEY P.:														
Ballinahinch,	227 0 15	133	125	56	54	110	20	21	19	1	.	20	263 0 0	271 10 0
Ballybla,	272 2 25	39	45	16	14	30	7	7	5	.	.	5	307 0 0	316 10 0
Ballycurry Demesne,	352 2 30	31	41	22	25	47	15	7	8	.	1	9	452 0 0	436 0 0
Ballydoreen,	202 1 36	13	20	8	7	15	2	4	3	.	.	3	114 10 0	94 0 0
Ballyduff, Lower,	145 0 26	73	41	14	10	24	8	8	4	.	2	6	105 10 0	100 5 0
Ballyduff, Upper,	310 1 14	161	64	42	32	74	26	9	13	1	.	14	102 10 0	105 5 0
Ballyhenry,	193 2 22	30	44	13	18	31	3	4	4	.	1	5	221 0 0	224 0 0
Ballymaghroe,	686 1 15	154	41	8	5	13	20	7	5	1	.	6	415 15 0	362 5 0
Ballymoneen,	362 0 5	.	14	6	6	12	.	3	2	.	.	2	77 0 0	90 15 0
Ballyvolan, Lower,	216 2 15	72	96	24	18	42	11	13	7	.	.	7	193 0 0	188 15 0
Ballyvolan, Upper,	56 1 8	47	31	9	12	21	0	6	5	.	.	5	45 0 0	38 10 0
Barnaceyle, Big,	218 3 23	51	37	24	21	45	6	5	7	.	.	7	227 10 0	215 15 0
Barnaceyle, Little,	21 0 1	15	21	.	.	.	1	3	.	.	.	.	16 5 0	16 10 0
Birchwood,	157 3 30	6	8	2	1	3	1	2	1	.	.	1	22 10 0	18 15 0
Blackditch,	220 0 23	45	31	.	.	.	10	7	.	2	.	2	169 0 0	216 5 0
Boleynass, Lower,	220 1 9	74	56	47	43	90	9	7	12	..	.	12	95 15 0	96 0 0
Boleynass, Upper,	159 2 14	55	68	18	16	34	9	12	6	.	.	6	61 10 0	61 15 0
Broomfield,	49 1 14	8	6	3	3	6	1	2	1	.	.	1	69 0 0	70 0 0
Carrignamuck, Lower,	231 3 19	37	48	24	18	42	6	8	0	1	.	9	52 0 0	40 15 0
Carrignamuck, Upper,	291 3 9	14	34	23	20	43	3	7	8	.	.	8	81 15 0	56 5 0
Carrowhown,	164 3 6	45	33	14	18	32	6	7	5	.	.	5	44 15 0	44 0 0
Castlegrange,	306 2 9	27	17	14	10	24	4	5	4	.	.	4	400 0 0	479 10 0
Clara,	274 1 17	30	29	19	25	44	5	5	6	1	1	8	269 15 0	264 15 0
Courtfoyle,	201 3 10	69	30	23	20	43	10	6	7	.	.	7	171 0 0	159 0 0
Cullaunmore,	54 2 20	62	41	8	10	18	12	9	4	2	.	6	39 0 0	28 15 0
Dunran Demesne,	266 2 34	24	29	18	23	41	2	5	6	1	.	7	160 0 0	130 10 0
Grange, North,	295 0 5	76	55	32	38	70	13	12	11	.	.	11	315 0 0	369 5 0
Grange, South,	266 2 36	44	34	16	4	20	6	4	1	.	1	2	327 0 0	364 10 0
Inchanappa, North,	62 2 30	19	6	3	2	5	4	4	1	.	.	1	50 0 0	44 15 0
Inchanappa, South,	183 0 9	28	46	8	13	21	5	14	3	.	.	3	224 0 0	212 10 0
Kellystown,	126 1 5	17	7	5	4	9	2	1	1	.	.	1	112 10 0	101 5 0
Killiskey,	194 2 31	.	57	30	31	61	.	15	11	.	1	12	84 5 0	79 10 0
Kilmartin,	315 0 8	29	21	12	10	22	4	4	5	.	.	5	355 0 0	323 5 0
Kiltinon,	297 3 31	27	50	39	31	70	5	8	11	.	.	11	367 0 0	279 5 0
Knockadeest,	296 2 16	56	68	21	28	49	6	9	10	.	.	10	116 15 0	125 5 0
Moorstown,	119 0 39	58	37	12	20	32	7	5	6	.	.	6	112 10 0	103 0 0
Newtownboswell,	166 2 17	27	24	12	9	21	2	3	3	.	.	3	156 5 0	161 10 0
Rathmore,	194 0 28	27	35	18	3	21	2	2	1	.	.	1	177 0 0	178 10 0
Tiglin,	122 2 19	41	28	10	0	16	3	3	3	.	.	3	158 15 0	144 5 0
Tiglin,	472 0 4	130	81	15	17	32	22	15	6	6	.	12	184 10 0	176 10 0
Tomcoyle, Lower,	204 0 35	14	63	9	10	19	2	11	2	.	.	2	62 0 0	46 10 0
Tomcoyle, Upper,	128 0 39	76	28	8	8	16	12	4	2	.	.	2	41 10 0	43 0 0
	9,231 1 1	2,054	1,698	705	663	1,368	298	291	227	16	7	250	6,962 0 0	6,990 0 0
Killiskey T., (e)	.	157	.	.	.	.	26	.	.	.	.	.	.	.
Total,	9,231 1 1	2,211	1,698	705	663	1,368	324	291	227	16	7	250	6,962 0 0	6,990 0 0

(a, e) The villages of Downs and Killiskey do not now contain 20 houses each, their present population has, therefore, merged in that of the townlands in which they are respectively situated.

Printed image digitised by the University of Southampton Library Digitisation Unit

WICKLOW.

Parishes, Townlands, and Towns.	Area.	Population In 1841. Persons.	Population In 1851. Persons.	Population In 1861. Males.	Population In 1861. Females.	Population In 1861. Total.	Houses In 1841. Number.	Houses In 1851. Number.	Houses In 1861. Inhabited.	Houses In 1861. Uninhabited.	Houses In 1861. Building.	Houses In 1861. Total.	Valuation Poor Law Valuation in 1851. £ s. d.	Valuation General Valuation in 1861. £ s. d.
NEWCASTLE, LOWER, P.:	A. R. P.													
Ballycrone,	76 3 24	13	16	7	5	12	2	2	2	.	.	2	34 5 8	89 0 0
Ballydonaree,	273 3 11	41	31	19	20	39	4	5	3	.	.	3	119 0 0	413 5 0
Ballyloughlin,	132 3 16	16	6	7	8	15	2	2	2	.	.	2	151 10 0	145 15 0
Ballyphilip,	64 3 36	8	9	3	5	8	1	1	1	.	.	1	32 0 0	77 10 0
Blackditch,	365 0 39	50	54	27	16	43	8	7	5	.	.	5	358 0 0	412 15 0
Cooldross, Lower,	205 0 8	12	10	2	7	9	2	2	2	.	.	2	165 5 0	283 5 0
Cooldross, Middle,	76 0 1	7	4	4	1	5	1	1	1	.	.	1	87 5 0	83 8 0
Cooldross, Upper,	49 3 34	12	12	4	5	9	2	2	1	1	.	2	63 5 0	58 8 0
Creowen,	40 3 25	36	25	9	9	18	6	7	5	1	.	6	55 15 0	53 15 0
Killadreenan,	579 1 29	154	119	43	36	79	25	22	16	.	.	16	667 10 0	624 10 0
Kilmullin,	348 2 24	103	99	29	28	57	17	12	8	2	.	10	377 10 0	379 0 0
Kilquade,	46 1 20	6	9	7	7	14	2	2	2	.	.	2	451 5 0	45 15 0
Leabeg, Lower,	162 2 39	15	18	6	6	12	3	3	2	.	.	2	165 10 0	197 5 0
Leabeg, Middle,	236 0 39	22	14	6	9	15	2	2	3	.	.	3	223 10 0	265 0 0
Leabeg, Upper,	193 0 22	14	9	7	.	7	1	1	1	.	.	1	251 10 0	251 0 0
Leamore, Lower,	195 3 18	83	12	12	10	22	12	2	3	.	.	3	317 15 0	209 10 0
Leamore, Upper,	349 3 2	62	117	43	38	81	10	18	12	.	.	12	179 15 0	418 10 0
Newcastle, Lower,	189 0 4	35	12	34	41	75	4	1	12	.	.	12	246 10 0	243 10 0
Newcastle, Middle,	295 0 0	30	82	24	39	63	3	11	10	4	.	14	432 5 0	403 0 0
Newcastle, Upper,	351 2 39	106	128	43	63	106	20	16	15	.	.	15	419 10 0	407 0 0
Slate,	130 0 22	23	16	6	4	10	2	2	1	.	.	1	128 5 0	137 15 0
Tiglin,	151 0 9	71	26	7	10	17	11	5	4	1	.	5	96 15 0	96 10 0
Woodstock Demesne,	213 0 23	29	32	12	15	27	4	4	4	.	.	4	307 10 0	299 10 0
	4,750 0 4	1,030	860	361	382	743	144	130	120	9	.	129	5,433 5 0	5,654 0 0
Newcastle T.,*	.	196	74	.	.	.	29	16	.	.	.	.	.	.
Total,	4,750 0 4	1,226	934	361	382	743	173	146	120	9	.	129	5,433 5 0	5,654 0 0
NEWCASTLE, UPPER, P.:														
Aldders Demesne,	76 0 28	14	20	1	3	4	2	2	1	.	.	1	37 15 0	36 15 0
Ballinabinch, Lower,	178 0 39	77	46	11	13	24	10	8	3	1	.	4	196 15 0	193 5 0
Ballinabinch, Middle,	360 3 8	10	25	10	13	23	2	3	3	.	.	3	178 0 0	178 0 0
Ballinabinch, Upper,	736 2 32	162	142	40	30	70	26	19	12	1	.	13	191 15 0	191 15 0
Ballygarret,	55 1 38	33	34	10	4	14	3	2	1	.	.	1	59 0 0	62 10 0
Callowhill, Lower,	241 2 29	40	23	9	12	21	4	3	3	.		3	200 10 0	191 10 0
Callowhill, Upper,	361 3 8	27	17	15	12	27	4	3	3	.	.	3	79 0 0	76 0 0
Cooladoyle,	68 2 30	.	9	6	5	11	.	3	2	.	.	2	87 10 0	77 10 0
Corsallagh,	115 1 2	110	86	12	10	22	19	12	3	.	.	3	44 10 0	49 0 0
Dunran Demesne,	37 2 23	6	11	10	13	23	1	1	5	.	.	5	10 10 0	10 15 0
Donran Hill,	267 1 4	100	150	35	33	68	21	25	10	.	.	10	64 5 0	56 5 0
Easthill,	72 2 0	23	21	3	3	6	3	2	2	.	.	2	100 0 0	85 10 0
Glendarragh,	322 3 33	55	19	30	36	66	8	4	12	.	.	12	201 5 0	192 15 0
Keeloge, Lower,	146 3 1	46	32	11	14	25	5	6	5	.	.	5	83 5 0	96 0 0
Keeloge, Upper,	146 2 12	26	17	8	5	13	3	2	2	.	.	2	92 15 0	72 10 0
Kilday,	234 1 28	27	25	15	13	28	4	3	3	.	.	3	143 5 0	138 5 0
Kilmacullagh,	175 3 11	114	59	20	15	35	24	13	6	3	.	9	453 15 0	422 0 0
Kilmurry,	339 2 13	95	71	19	16	35	13	11	5	1	.	6	135 10 0	126 15 0
Kiltimon,	5 2 24	44	7	3	1	4	6	1	1	.	.	1	7 5 0	4 5 0
Knockadreet,	276 0 25	90	59	39	39	78	13	12	10	.	.	10	108 15 0	102 10 0
Knockfadda,	1,062 0 17	298	213	107	80	187	46	32	29	1	.	30	355 15 0	359 0 0
Merepark,	81 0 2	6	9	.	.	.	1	1	.	.	.	.	79 0 0	79 10 0
Monaln,	152 2 20	16	15	11	16	27	3	3	3	.	.	3	180 0 0	172 5 0
Moneycarroll,	79 2 25	73	14	7	10	17	10	5	4	.	.	4	123 15 0	109 10 0
Mountjohn,	82 2 31	10	9	4	6	10	1	1	2	.	.	2	101 0 0	104 18 0
Menatkennedy Demesne,	412 2 3	30	46	22	29	51	9	10	8	.	.	9	523 15 0	524 10 0
Newtowmountkennedy,	103 0 25	.	.	.	.	.	.	.	.	.	.	.	365 10 0	346 0 0
Prospect, Lower,	122 2 26	17	16	4	4	8	2	2	2	.	.	2	155 0 0	155 0 0
Prospect, Upper,	52 2 11	10	8	10	16	26	2	2	3	.	.	3	39 10 0	40 15 0
Seasoopark,	116 0 35	39	17	12	11	23	5	3	4	.	.	4	229 5 0	234 15 0
Timmore,	299 2 34	256	223	77	114	191	41	36	41	.	.	41	240 0 0	249 14 0
Trudder,	240 1 30	56	52	23	26	49	8	3	8	.	.	8	281 5 8	291 0 0
	7,025 2 7	1,943	1,497	594	602	1,186	304	239	197	7	.	204	5,144 0 0	5,014 4 0
Newtowmountkennedy T.,	.	823	717	232	294	566	124	104	108	12	3	123	.	.
Do. *Fever Hospital*,	.	.	.	.	2	2	.	.	1	.	.	1	.	.
Total,	7,025 2 7	2,760	2,214	866	888	1,754	428	343	306	19	3	328	5,144 0 0	5,014 4 0

* The village of Newcastle does not now contain twenty houses.

Pnnted image digitised by the University of Southampton Library Digitisation Unit

COUNTY OF

Parishes, Townlands, and Towns.	Area.	Population: In 1841. Persons.	Population: In 1851. Persons.	Population: In 1861. Males.	Population: In 1861. Females.	Population: In 1861. Total.	Houses: In 1841. Number.	Houses: In 1851. Number.	Houses: In 1861. Inhabited.	Houses: In 1861. Uninhabited.	Houses: In 1861. Building.	Houses: In 1861. Total.	Valuation: Poor Law Valuation in 1851 £ s. d.	Valuation: General Valuation in 1861 £ s. d.
	A. R. P.													
RATHNEW P.:														
Aghowle, Lower,	325 2 3	96	66	28	19	47	14	11	6	.	.	8	131 5 0	109 5 0
Aghowle, Upper,	488 0 26	79	50	29	25	54	11	9	9	.	.	9	166 10 0	150 15 0
Ashford,	71 3 11	72	60	51	53	104	14	6	16	1	.	17	115 10 0	144 0 0
Ashtown,	128 1 20	15	6	7	3	10	1	1	1	.	.	1	108 10 0	98 0 0
Ballinalea,	126 1 38	16	16	.	.	.	4	3	.	.	.	.	163 0 0	181 5 0
Ballinapark,	310 3 0	64	62	20	27	55	9	8	7	.	.	7	384 5 0	357 15 0
Ballybeg,	231 2 28	21	20	11	13	24	4	4	3	.	.	3	344 15 0	401 5 0
Ballycullen,	1,237 3 30	326	238	88	85	173	51	38	28	.	.	28	530 10 0	509 15 0
Ballytusk,	378 1 9	132	95	61	63	124	19	21	20	1	2	23	211 5 0	220 10 0
Ballymacahara,	204 1 16	41	37	50	44	94	4	9	16	.	.	16	159 10 0	164 15 0
Ballynerrin,	290 1 12	110	86	34	31	65	17	13	11	.	1	12	339 15 0	369 10 0
Bollarney, Murragh,	32 2 5	12	9	.	.	.	3	2	.	.	.	.	5 10 0	65 0 0
Bollarney, North,	139 2 38	11	8	1	5	6	3	1	2	.	.	2	186 0 0	227 15 0
Bollarney, South,	34 0 38	6	7	2	4	6	1	8	2	.	.	2	52 10 0	54 5 0
Broomhall,	168 1 4	52	34	7	6	13	7	6	3	.	.	3	120 15 0	111 10 0
Burkeen,	63 3 27	31	9	8	5	13	5	2	2	.	.	2	52 0 0	70 5 0
Clonmannan,	688 2 15	118	87	53	39	92	16	13	12	1	.	13	769 5 0	953 5 0
Commons,	6 1 35	609	660	*	*	*	124	156	.	.	.	.	113 10 0	110 0 0
Coolawinia,	398 3 20	54	20	16	14	30	5	3	4	.	.	4	401 0 0	401 0 0
Corporation Land, 1st Division,	3 0 2	.	.	.	.	.	.	.	.	.	.	.	4 0 0	3 5 0
Corporation Land, 2nd Division,	0 0 32	.	.	.	.	.	.	.	.	.	.	.	425 15 0	2 5 0
Corporation, Murragh,	67 0 8	226	344	22	17	39	44	83	7	.	.	7	414 10 0	1,074 15 0
Cronroe,	566 3 0	131	94	54	50	104	17	16	16	.	.	16	481 10 0	466 15 0
Cronykeery,	232 0 39	20	13	17	9	26	2	2	2	.	.	2	265 10 0	216 0 0
Friarshill,	10 1 16	42	47	.	.	.	5	10	.	.	.	.	46 0 0	47 10 0
Glebe,	63 1 20	45	39	1	0	9	12	10	2	.	.	2	162 10 0	121 15 0
Island in Broad Lough,	9 1 36	.	.	.	.	.	.	.	.	.	.	.	7 10 0	6 0 0
Killoughter,	369 2 10	79	58	36	43	79	10	10	11	.	.	11	439 15 0	425 15 0
Knockrobin,	110 1 17	13	18	5	8	13	3	2	2	.	.	2	109 10 0	134 15 0
Knockrobin, Murragh,	17 2 4	.	.	.	.	.	.	.	.	.	.	.	4 5 0	26 5 0
Merrymeeting,	175 2 10	46	29	22	26	48	8	5	6	.	.	6	189 5 0	250 10 0
Milltown, North,	308 2 37	13	32	36	35	71	2	9	11	1	.	12	400 0 0	366 5 0
Milltown, South,	68 3 22	95	11	5	2	7	12	2	2	.	.	2	62 0 0	82 0 0
Monduff,	169 3 19	21	17	10	8	18	3	3	4	.	.	4	134 5 0	120 10 0
Mountusher,	109 0 6	14	5	3	3	6	2	2	3	2	.	5	129 10 0	137 15 0
Newrath,	267 2 10	52	26	30	24	54	7	5	8	.	.	8	366 10 0	373 10 0
Rossana, Lower,	130 2 39	28	26	8	19	27	5	5	6	.	.	6	164 15 0	178 15 0
Rossana, Upper,	80 3 35	8	1	5	13	18	3	1	1	.	.	1	156 10 0	149 0 0
Tinakelly,	233 1 23	73	28	20	21	41	8	7	6	.	.	6	274 15 0	270 15 0
Tinakelly, Murragh,	67 2 8	9	4	.	.	.	1	1	.	.	.	.	16 5 0	101 0 0
Wicklow,	22 0 23	.	.	.	.	.	.	.	.	.	.	.	1,365 5 0	795 5 0
	8,432 3 13	2,766	2,368	748	722	1,470	456	479	231	6	3	240	10,007 0 0	10,081 0 0
Ballinalea T.,	.	336	198	72	51	123	52	45	22	2	.	25	.	.
Rathnew T.,	.	116	157	468	472	940	26	29	175	6	.	181	.	.
Wicklow T., pt of, (w)	.	514	460	499	573	1,072	73	89	167	15	.	182	.	.
Total,	8,432 3 13	3,754	3,183	1,787	1,818	3,605	601	642	596	29	3	628	10,007 0 0	10,081 0 0

BARONY OF RATHDOWN.

BRAY P.:														
Ballymorris,	25 2 4	7	7	5	3	8	2	2	2	.	.	2	82 0 0	64 0 0
Ballynamuddagh,	470 1 13	76	76	32	29	61	11	12	10	.	.	10	170 0 0	368 15 0
Ballywaltrin,	114 3 7	144	98	30	36	66	28	20	14	3	.	17	250 0 0	215 15 0
Bray,	334 0 7	.	.	2	.	2	.	.	1	.	.	1	3,096 0 0	0,355 5 0
Bray Commons,	6 2 6	40	26	34	41	75	3	5	12	.	.	12	20 0 0	35 10 0
Giltspur,	206 0 31	39	24	13	13	26	7	5	5	.	.	5	210 0 0	190 0 0
Irishtown,	105 0 19	2	.	7	7	14	2	1	1	1	.	2	110 0 0	100 0 0
Kilbride,	139 3 28	159	90	28	34	62	27	17	15	5	.	20	367 0 0	304 15 0
Killarney,	163 2 9	120	75	40	50	90	20	17	18	4	.	22	524 0 0	660 0 0
Kilruddery Deerpark,	271 1 10	.	.	.	.	.	.	.	.	.	.	.	94 0 0	110 0 0
Kilruddery Demesne, East,	71 0 12	.	4	3	2	5	.	1	1	.	.	1	116 0 0	111 5 0
Kilruddery Demesne, West,	348 3 35	36	50	20	20	40	7	10	8	.	.	8	920 0 0	702 10 0
Newcourt,	369 3 7	206	87	85	117	152	36	19	19	3	.	22	758 0 0	1,176 10 0

* The townland of Commons forms portion of the town of Rathnew.

(w) The remainder of the town of Wicklow is in the parishes of Drumkey and Kilpoole, in the barony of Arklow; the entire town including the inmates of Public Institutions, contains 3,448 persons.

Printed image digitised by the University of Southampton Library Digitisation Unit

Parishes, Townlands, and Towns.	Area.	Population: In 1841. Persons.	Population: In 1851. Persons.	Population: In 1861. Males.	Population: In 1861. Females.	Population: In 1861. Total.	Houses: In 1841. Number.	Houses: In 1851. Number.	Houses: In 1861. Inhabited.	Houses: In 1861. Uninhabited.	Houses: In 1861. Building.	Houses: In 1861. Total.	Valuation: Poor Law Valuation in 1851.	Valuation: General Valuation in 1861.
	A. R. P.												£ s. d.	£ s. d.
BRAY P.—*continued.*														
Oldcourt,	316 0 26	280	63	37	53	90	60	10	15	2	2	19	902 0 0	1,384 10 0
Springfield,	20 2 20	14	21	3	6	9	2	4	2	.	.	2	93 0 0	71 0 0
	2,985 3 34	1,123	627	289	411	760	210	123	123	18	2	143	7,720 0 0	14,849 15 0
Bray T., part of, (x)	.	2,203	2,122	1,280	1,456	2,736	421	449	478	86	16	580	.	.
Do. *Fever Hospital,*	.	.	4	.	.	.	.	1	.	.	.	.	.	.
Newtown Vevity T.,	.	.	172	110	122	232	.	43	45	3	.	48	.	.
Total,	2,985 3 34	3,326	2,925	1,679	1,989	3,668	831	616	646	107	18	771	7,720 0 0	14,849 15 0
CALARY P., part of:														
Balluinteskin,	94 0 19	74	32	7	6	13	9	4	2	.	.	2	73 5 0	28 15 0
Ballyremon Commons,	641 3 39	53	58	35	40	75	7	14	14	.	.	14	29 0 0	84 10 0
Calary, Lower,	771 0 11	82	59	34	25	59	9	8	9	.	.	9	227 0 0	244 5 0
Calary, Upper,	554 0 21	125	101	37	33	70	14	15	11	2	.	13	186 0 0	165 5 0
Powerscourt Paddock,	1,017 0 33	89	66	26	23	49	14	11	9	1	.	10	76 0 0	70 5 0
Total, (y)	3,076 2 3	423	348	139	127	266	53	52	45	3	.	48	591 5 0	593 0 0
DELGANY P.:														
Ballydonagh,	94 1 10	49	47	32	18	50	7	10	6	1	.	7	135 0 0	114 5 0
Bellevue Demesne,	603 1 25	102	76	40	34	74	13	13	13	2	.	15	707 0 0	590 5 0
Belmont Demesne,	54 0 16	10	15	14	4	18	2	2	2	.	.	2	150 0 0	112 0 0
Coolagad,	285 3 30	115	91	34	31	65	14	12	10	.	.	10	359 0 0	205 0 0
Coolmaskeagh,	125 1 30	31	23	8	5	13	3	3	2	.	.	2	119 0 0	113 5 0
Delgany,	259 3 26	134	137	45	61	106	22	26	20	1	1	22	372 0 0	326 15 0
Killincarrig,	560 0 18	264	194	52	51	103	51	34	13	2	.	15	764 0 0	363 10 0
Kilruddery Deerpark,	167 0 8	.	.	.	.	.	.	.	.	.	.	.	117 0 0	115 0 0
Kindlestown, Lower,	177 0 10	187	181	39	38	77	31	41	12	1	.	13	327 0 0	245 10 0
Kindlestown, Upper,	261 2 30	91	80	40	47	87	18	18	15	2	1	18	454 0 0	410 15 0
Paddock,	31 2 35	.	.	.	.	.	.	.	.	.	.	.	42 0 0	34 10 0
Rathdown, Lower,	378 0 16	395	323	80	73	153	47	40	20	.	.	20	624 0 0	1,155 5 0
Rathdown, Upper,	497 1 0	114	208	70	76	146	19	30	26	1	.	27	526 0 0	723 15 0
Templecarrig, Lower,	256 1 22	154	152	82	90	172	26	25	28	.	.	28	413 0 0	323 5 0
Templecarrig, Upper,	103 0 33	57	55	12	9	21	10	9	3	.	1	4	80 0 0	72 15 0
Windgate,	122 1 7	135	42	71	49	120	23	9	14	1	.	15	135 0 0	140 10 0
	3,977 3 36	1,888	1,624	619	586	1,205	286	272	134	11	3	198	5,374 0 0	6,126 5 0
Delgany T.,	.	201	214	100	148	248	34	31	39	6	.	45	.	.
Killincarrig T.,	.	179	103	52	67	119	31	20	23	.	.	23	.	.
Greystones T.,	.	.	93	126	112	238	.	20	37	18	.	55	.	.
Grundy's Row T.,	.	.	.	73	66	139	.	.	22	.	.	22	.	.
Total,	3,977 3 36	2,268	2,034	970	979	1,949	351	343	305	35	3	343	5,374 0 0	6,126 5 0
KILMACANOGE P.:														
Balluinteskin,	235 0 19	120	15	3	4	7	19	3	2	.	.	2	183 15 0	134 10 0
Ballybawn, Lower,	148 0 25	72	62	20	22	42	10	9	6	.	.	6	} 168 0 0	{ 139 10 0
Ballybawn, Upper,	24 1 0	31	7	2	4	6	5	2	2	.	.	2		17 15 0
Ballyorney,	68 1 10	24	30	28	32	60	4	5	13	.	.	13	144 0 0	174 5 0
Barchuillin Commons,	243 0 29	139	63	15	23	38	24	12	8	.	.	8	22 0 0	34 0 0
Carrigoona Commons, East,	97 3 15	33	97	50	52	102	5	21	21	1	.	22	51 0 0	29 15 0
Carrigoona Commons, West,	102 1 1	.	68	19	17	36	.	15	7	.	.	7	14 0 0	17 15 0
Charleville Demesne,	196 2 35	106	87	19	31	50	15	11	5	.	.	5	481 0 0	357 5 0
Coolakay,	242 0 18	195	112	36	34	70	26	20	12	1	.	13	156 0 0	167 10 0
Fassaroe,	568 1 35	162	213	63	84	147	27	37	26	2	.	20	1,035 0 0	909 10 0
Glebe,	5 1 18	14	14	5	7	12	2	2	1	1	.	2	71 0 0	25 10 0
Glencap Commons, North,	190 1 9	52	141	74	70	144	6	23	26	3	.	29	81 0 0	61 0 0
Glencap Commons, South,	526 0 5	44	51	22	25	47	8	10	9	1	.	10	61 0 0	77 5 0
Glencap Commons, Upper,	354 1 11	22	45	29	26	55	4	10	11	.	.	11	38 0 0	43 0 0
Glencormick, North,	42 2 17	156	20	10	9	19	26	5	3	.	.	3	36 0 0	33 0 0
Glencormick, South,	129 3 13	121	25	16	21	37	21	6	9	.	.	9	157 0 0	143 5 0
Hollybrook,	108 2 24	18	22	18	18	34	4	5	5	.	.	5	375 0 0	232 0 0
Kilcronny,	218 1 1	130	64	18	25	43	19	16	9	.	.	9	237 0 0	317 15 0
Killough, Lower,	128 0 26	109	49	13	14	27	16	10	4	.	.	4	} 177 0 0	{ 78 5 0
Killough, Upper,	230 3 24	104	79	13	16	34	20	15	6	.	.	6		65 0 0
Kilmacanoge, North,	152 2 36	91	9	5	2	7	17	1	1	.	.	1	158 0 0	145 0 0

(x) The remainder of the town of Bray is in the parish of Oldcounaught, barony of Rathdown, county of Dublin, and is called Little Bray; the entire town contains 4,182 persons.

(y) The remainder of the parish of Calary is in the baronies of Ballinacor, North, and Newcastle; the entire parish contains 1,651 persons.

Printed image digitised by the University of Southampton Library Digitisation Unit

Parishes, Townlands, and Towns.	Area.	Population In 1841. Persons.	Population In 1851. Persons.	Population In 1861. Males.	Population In 1861. Females.	Population In 1861. Total.	Houses In 1841. Number	Houses In 1851. Number	Houses In 1861. Inhabited	Houses In 1861. Uninhabited	Houses In 1861. Building	Houses In 1861. Total.	Valuation: Poor Law Valuation in 1851. £ s. d.	Valuation: General Valuation in 1861. £ s. d.
	A. R. P.													
KILMACANOGE P.—con.														
Kilmacanoge, South,	217 2 16	166	78	44	46	90	26	11	13	.	.	13	254 0 0	236 10 0
Kilmurry, North,	319 0 1	130	77	43	32	75	23	10	10	2	.	12	202 0 0	322 15 0
Kilmurry, South,	366 2 13	149	197	84	66	150	23	32	25	.	.	25	350 0 0	361 15 0
Loughill Commons,	7 1 7	42	51	11	15	26	10	8	4	.	.	4	.	4 0 0
Newtown,	150 2 5	24	12	19	18	37	3	2	7	2	.	9	200 0 0	138 5 0
Stilebawn,	183 3 15	55	42	13	7	20	10	0	4	.	.	4	311 0 0	243 0 0
Tinnehtoch,	25 2 33	7	.	.	.	.	2	.	.	.	.	.	60 15 0	27 10 0
Wingfield,	115 0 30	20	10	16	15	31	2	4	5	.	.	5	226 0 0	196 10 0
Total,	5,401 1 9	2,336	1,740	711	735	1,446	376	318	254	13	.	267	5,309 10 0	4,740 0 0
POWERSCOURT P.:														
Annacrivey,	509 3 19	302	167	81	58	139	43	29	22	.	.	22	201 0 0	225 0 0
Aurora,	219 1 22	126	113	296	40	336	20	15	14	.	.	14	199 0 0	66 10 0
Bahana,	459 1 26	81	63	34	34	68	9	8	8	.	.	8	168 0 0	217 0 0
Ballinagee,	258 1 36	91	71	35	31	66	19	14	12	1	.	13	185 0 0	179 10 0
Ballybrew,	594 3 18	119	97	30	21	57	15	14	8	.	.	8	175 0 0	214 10 0
Ballycoyle,	154 0 15	82	38	9	16	25	10	5	4	.	.	4	42 0 0	33 15 0
Ballylerane,	179 0 37	22	20	10	13	23	8	3	3	.	.	3	41 0 0	50 5 0
Ballyreagh,	222 2 39	73	73	18	16	34	11	10	6	.	.	6	51 0 0	57 10 0
Ballyross,	352 2 5	96	96	39	34	73	14	15	9	.	.	9	71 0 0	81 5 0
Barnamire,	267 1 11	91	74	23	17	40	7	7	6	.	.	6	86 0 0	68 5 0
Cloon,	693 0 39	105	111	34	20	54	21	15	10	.	.	10	141 0 0	135 15 0
Cookstown,	300 2 34	122	107	38	52	90	16	22	19	2	.	21	673 0 0	689 15 0
Crone,	454 1 17	17	24	10	13	23	1	2	4	.	.	4	205 0 0	113 15 0
Curtlestown, Lower,	133 0 5	19	15	10	13	29	3	2	6	.	.	6	} 109 0 0	{ 89 5 0
Curtlestown, Upper,	193 1 2	19	20	2	2	4	5	0	1	.	.	1		{ 33 0 0
Deerpark,	990 3 25	44	40	8	13	21	5	6	3	1	.	4	175 0 0	236 0 0
Enniskerry,	5 2 25	.	18	.	.	.	.	2	.	.	.	.	20 0 0	6 0 0
Glaskenny,	199 0 4	37	38	12	9	21	5	5	4	1	.	5	116 0 0	127 15 0
Kilgarran,	22 3 38	21	12	.	.	.	4	3	.	.	.	.	220 0 0	192 5 0
Killegar,	656 0 4	166	202	111	106	217	50	34	32	1	.	33	296 0 0	362 5 0
Kilmalin,	375 1 25	215	140	75	61	136	37	23	29	.	.	29	201 0 0	196 5 0
Knockbawn,	78 2 3	10	0	5	6	11	1	1	1	.	.	1	23 0 0	34 0 0
Knockaink,	40 1 15	.	13	11	13	24	.	5	3	.	.	3	249 0 0	263 15 0
Lackandarragh, Lower,	223 3 7	37	13	8	6	14	5	2	2	.	.	2	} 128 0 0	{ 92 0 0
Lackandarragh, Upper,	204 0 24	54	26	13	8	21	6	4	4	.	.	4		{ 57 0 0
Monastery,	527 0 29	141	115	34	35	69	22	26	11	2	.	13	555 0 0	587 10 0
Oldboleys,	1,165 1 4	100	118	46	42	90	15	16	13	.	.	13	149 0 0	92 5 0
Onagh,	138 0 35	33	13	10	5	15	3	2	2	.	.	2	126 0 0	160 10 0
Parkmalloge,	122 1 8	20	17	8	9	17	3	3	3	.	.	3	93 0 0	122 15 0
Powerscourt Demesne,	811 0 27	103	43	24	28	52	15	12	11	.	.	11	1,371 0 0	964 5 0
Powerscourt Mountain,	7,590 0 10	23	30	7	5	12	3	6	5	.	.	5	109 0 0	113 10 0
Tinnehtoch,	49 0 9	13	24	0	8	14	4	5	4	.	.	4	119 5 0	112 0 0
Tenygarrow,	685 2 20	160	105	64	45	109	22	18	14	.	.	14	166 0 0	120 15 0
	18,938 0 37	2,622	2,073	1,125	779	1,904	384	340	273	8	.	281	6,467 5 0	6,064 18 0
Enniskerry T.,	.	448	380	178	196	374	60	67	68	4	.	72	.	.
Do. *Fever Hospital*,	.	.	5	5	2	7	.	.	1	.	.	1	.	.
Total,	18,938 0 37	3,070	2,453	1,308	977	2,285	452	407	342	12	.	354	6,467 5 0	6,064 15 0

BARONY OF SHILLELAGH.

AGHOWLE P.:														
Aghowle, Lower,	787 3 0	256	190	66	63	129	49	36	24	.	.	24	296 5 0	286 10 0
Aghowle, Upper,	556 0 12	166	98	29	38	62	24	20	14	.	.	14	125 15 0	122 15 0
Ballard,	140 2 4	75	13	.	.	.	10	2	.	.	.	.	23 0 0	32 10 0
Barnacashel,	119 3 33	27	10	3	1	4	5	3	1	.	.	1	24 5 0	24 0 0
Boley,	660 0 39	260	135	74	38	112	41	23	18	.	.	18	269 0 0	287 5 0
Coolkenna,	975 2 10	391	230	119	115	234	63	45	43	3	.	46	517 0 0	523 15 0
Crone,	139 0 26	52	36	18	16	34	9	6	4	.	.	4	48 0 0	47 10 0
Killabeg,	414 0 3	220	170	40	52	93	36	28	18	1	.	19	223 15 0	240 5 0
Kilbmore,	1,767 1 0	618	358	135	139	274	93	63	48	1	.	49	906 0 0	969 0 0
Lemcloon,	221 3 0	182	40	15	22	37	22	12	11	.	.	11	88 0 0	88 10 0
Mimmors,	19 2 32	10	.	.	.	.	1	.	.	.	.	.	6 0 0	9 0 0
Money, Lower,	485 0 12	118	87	33	33	66	18	12	10	.	.	10	219 15 0	235 10 0
Money, Upper,	953 0 19	203	153	61	51	112	32	30	19	1	.	20	550 0 0	543 5 0
Mungacallin,	450 1 25	150	125	48	48	96	25	20	17	1	.	18	159 5 0	174 10 0

Printed image digitised by the University of Southampton Library Digitisation Unit

Parishes, Townlands, and Towns.	Area.	Population In 1841. Persons.	Population In 1851. Persons.	Population In 1861. Males.	Population In 1861. Females.	Population In 1861. Total.	Houses In 1841. Number.	Houses In 1851. Number.	Houses In 1861. Inhabited.	Houses In 1861. Uninhabited.	Houses In 1861. Building.	Houses In 1861. Total.	Valuation Poor Law Valuation in 1861.	Valuation General Valuation in 1861.
	A. R. P.												£ s. d.	£ s. d.
AGHOWLE P.—*con.*														
Quigginroe,	193 1 32	66	61	10	11	21	14	13	4	.	.	4	34 10 0	92 15 0
Raheenakit,	205 3 31	20	13	5	5	10	4	2	2	.	.	2	51 10 0	52 5 0
Total,	8,139 3 38	2,764	1,755	662	627	1,289	445	315	233	7	.	240	3,636 0 0	3,752 5 0
ARDOYNE P., part of:														
Ardoyne,	971 1 20	307	248	115	107	222	50	41	37	2	.	39	639 0 0	636 10 0
Knockloe,	254 0 30	92	59	33	32	65	14	11	11	.	.	11	138 15 0	157 0 0
Rath,	283 3 11	5	3	5	2	7	1	1	1	.	.	1	98 10 0	104 5 0
Tullowclay,	290 2 23	90	84	34	29	63	14	11	10	.	.	10	150 15 0	168 10 0
Total, (z)	1,800 0 4	494	394	187	170	357	79	64	59	2	.	61	1,027 0 0	1,116 5 0
CARNEW P., part of:														
Ballard,	705 3 4	84	57	10	10	20	15	7	5	.	.	5	345 0 0	392 15 0
Ballingate,	625 2 13	180	177	47	54	101	26	31	17	.	.	17	288 10 0	315 5 0
Ballingate, Lower,	525 2 12	98	83	35	30	66	15	14	12	.	.	12	204 10 0	274 10 0
Ballingate, Upper,	854 1 5	118	50	32	34	66	17	7	14	.	.	14	425 10 0	380 15 0
Ballykelly,	406 0 36	178	126	30	24	54	23	13	8	.	.	8	227 10 0	210 10 0
Ballyknocker,	302 2 30	25	28	24	15	39	4	5	6	.	.	6	126 0 0	131 5 0
Carnew,	936 2 19	456	206	63	75	138	69	39	22	1	.	23	1,421 0 0	1,468 15 0
Coolattin,	1,204 3 35	320	197	61	81	162	47	29	24	.	.	24	692 5 0	756 5 0
Coolattin Park,	434 1 1	29	71	14	13	27	3	8	0	.	.	6	317 0 0	329 5 0
Coolboy,	564 3 2	300	192	71	53	124	45	34	23	3	.	26	300 10 0	344 7 0
Cronyhorn, Lower,	648 1 4	120	96	57	48	105	16	17	15	.	.	15	336 10 0	344 16 0
Cronyhorn, Upper,	394 0 39	260	163	88	70	158	40	24	21	.	.	21	496 0 0	513 0 0
Deerpark,	505 2 27	198	91	23	25	48	29	19	10	2	.	12	229 10 0	237 15 0
Glennashouk,	423 1 3	36	50	21	15	36	8	7	5	.	.	5	121 0 0	127 5 0
Hillbrook, Lower,	686 0 30	145	70	38	35	73	27	15	12	.	.	12	275 0 0	303 5 0
Hillbrook, Upper,	570 0 13	66	34	7	9	16	10	8	5	.	.	5	115 5 0	136 0 0
Kennystown,	201 0 29	69	26	9	13	22	12	5	4	.	.	4	57 0 0	56 10 0
Kilcavan, Lower,	423 3 38	96	100	37	38	75	15	18	17	.	.	17	208 10 0	208 15 0
Kilcavan, Upper,	341 1 19	169	55	22	24	46	27	8	8	.	.	8	148 5 0	149 0 0
Miamore,	30 1 30	19	5	1	4	5	3	1	1	.	.	1	16 0 0	18 10 0
Parkmore,	150 1 27	101	51	12	18	30	18	10	5	.	.	5	46 0 0	44 10 0
Parkmore (Page),	143 2 22	23	9	5	1	6	3	1	1	.	.	1	76 10 0	80 0 0
Paulbeg,	372 1 20	62	50	9	12	21	8	6	3	1	.	4	152 5 0	172 10 0
Stoops,	208 2 23	69	16	5	6	12	14	3	1	.	.	1	86 10 0	105 0 0
Tomacork,	894 0 20	205	112	47	58	105	37	22	19	1	.	20	559 10 0	559 0 0
Tombreen,	1,184 1 16	382	228	88	75	164	49	40	30	.	.	30	668 15 0	593 10 0
Tomnafinnoge,	537 2 35	213	139	67	63	130	35	24	21	.	.	21	214 5 0	197 10 0
Umrygar,	578 2 34	70	70	33	34	67	14	12	12	.	.	12	377 0 0	365 5 0
	15,350 1 28	4,021	2,532	973	938	1,911	628	432	327	8	.	335	8,620 10 0	8,915 10 0
Carnew T.,	.	979	982	445	473	918	151	182	159	5	.	164	.	.
Shillelagh T.,	.	186	156	73	85	158	23	24	26	1	.	27	.	.
Do. *Workhouse*,	.	.	825	70	98	168	.	1	1	.	.	1	.	.
Total, (a²)	15,350 1 26	5,186	4,496	1,561	1,594	3,155	802	639	513	14	.	527	0,620 10 0	8,915 10 0
CRECRIN P., part of:														
Ballyconnell,	940 1 28	326	244	92	94	186	57	42	34	2	.	36	539 10 0	539 5 0
Gowle,	597 2 21	152	85	31	34	65	24	17	15	.	.	15	203 10 0	225 0 0
Total, (b²)	1,544 0 4	478	329	123	128	251	81	59	49	2	.	51	743 0 0	764 5 0
CROSSPATRICK P., pt. of:														
Boleybawn,	303 2 23	23	20	13	9	22	2	2	3	.	.	3	95 10 0	121 0 0
Coolafancy,	901 0 7	392	236	78	82	160	68	48	33	3	.	36	539 5 0	521 5 0
Coolroe,	761 3 21	405	262	111	86	197	74	45	34	.	.	34	405 0 0	387 5 0
Gorteen,	221 2 38	83	53	16	16	32	14	11	8	.	.	8	96 0 0	107 15 0
Greenhall,	176 3 23	36	11	4	2	6	8	3	1	.	.	1	50 0 0	57 12 0
Mountpleasant,	202 1 23	56	40	26	25	51	9	5	6	.	.	6	67 10 0	85 10 0
Raheenglass,	178 3 39	46	28	10	6	16	6	5	4	.	.	4	95 10 0	114 10 0
Total, (c²)	2,736 2 16	1,041	652	258	226	484	181	119	89	3	.	92	1,348 15 0	1,394 17 0
LISCOLMAN P.:														
Knockeen,	700 3 17	202	175	62	62	124	34	32	22	.	.	22	437 0 0	414 15 0
Knockloe,	434 2 36	61	36	14	16	30	7	6	6	.	.	6	328 10 0	345 5 0
Liscolman,	947 3 16	276	215	91	74	165	39	32	27	.	.	27	564 10 0	577 5 0
Rath, East,	399 2 14	100	59	22	28	50	11	11	10	.	.	10	234 0 0	250 0 0
Total,	2,483 0 3	639	497	189	180	369	91	81	65	.	.	65	1,564 0 0	1,587 5 0

(z) The remainder of the parish of Ardoyne is in the baronies of Forth and Rathvilly, county of Carlow; the entire parish contains 1,086 persons.
(a²) The remainder of the parish of Carnew is in the baronies of Gorey and Scarawalsh, county of Wexford; the entire parish, including the inmates of Public Institutions, contains 4,337 persons.
(b²) The remainder of the parish of Crecrin is in the barony of Rathvilly, county of Carlow; the entire parish contains 372 persons.
(c²) The remainder of the parish of Crosspatrick is in the barony of Ballinacor, South, county of Wicklow, and in the barony of Gorey, county of Wexford; the entire parish contains 741 persons.

Printed image digitised by the University of Southampton Library Digitisation Unit

Parishes, Townlands, and Towns.	Area.	Population: In 1841. Persons	Population: In 1851. Persons.	Population: In 1861. Males.	Population: In 1861. Females.	Population: In 1861. Total	Houses: In 1841. Number.	Houses: In 1851. Number.	Houses: In 1861. Inhabited.	Houses: In 1861. Uninhabited	Houses: In 1861. Building	Houses: In 1861. Total.	Valuation: Poor Law Valuation in 1851. £ s. d.	Valuation: General Valuation in 1861. £ s. d.
	A. R. P.													
MOYACOMB P., part of:														
Baldland,	932 1 21	146	86	37	39	76	23	18	12	.	.	12	377 15 0	405 10 0
Ballyknocker, East,	31 1 36	7	.	.	.	.	1	.	.	.	.	.	17 10 0	17 0 0
Ballyknocker, West,	53 2 0	4	8	4	4	8	1	2	2	.	.	2	30 0 0	29 15 0
Ballynavortha,	320 0 8	43	48	22	25	47	8	8	6	.	.	6	185 0 0	181 0 0
Barnamuinga,	305 2 33	106	42	18	15	33	17	9	9	.	.	9	53 5 0	59 10 0
Coolross,	425 3 8	159	106	41	44	85	24	18	15	.	.	15	133 10 0	134 10 0
Drumnin,	351 2 35	123	54	32	31	63	19	15	11	.	.	11	164 5 0	191 10 0
Minmore,	229 1 22	49	42	16	21	37	7	5	4	.	.	4	85 10 0	92 0 0
Moybsha,	628 3 13	162	80	43	37	80	25	18	15	.	.	15	222 0 0	246 15 0
Newry,	1,274 1 27	255	166	74	59	133	30	25	21	2	.	23	496 10 0	568 10 0
Park,	469 2 21	92	72	32	29	61	13	10	10	.	.	10	243 0 0	252 5 0
Raheengraney,	655 3 9	178	151	62	51	113	25	24	19	1	.	20	408 0 0	399 15 0
Total, (d²)	5,678 2 33	1,324	885	381	355	736	193	152	124	3	.	127	2,436 5 0	2,577 0 0
MULLINACUFF P.:														
Ballymarrege,	393 0 0	64	38	18	14	32	12	8	6	.	.	6	57 5 0	57 0 0
Ballynultagh,	1,719 3 37	621	349	125	97	222	107	60	37	2	1	40	604 15 0	637 0 0
Ballyrahees,	721 1 23	204	180	72	70	142	34	28	23	.	.	23	335 15 0	333 5 0
Cronelea,	470 2 39	130	48	23	15	38	19	8	6	.	.	6	166 5 0	171 12 0
Kilquiggin,	364 0 38	194	128	31	25	56	34	28	10	.	.	10	171 5 0	156 5 0
Knockatomcoyle,	1,132 2 34	384	241	104	90	194	60	47	40	1	.	41	470 10 0	517 5 0
Laragh,	473 3 25	93	41	20	16	36	15	12	6	1	.	7	139 5 0	138 10 0
Newtown,	393 2 35	159	82	36	41	77	26	16	10	.	.	10	114 15 0	126 5 0
Seskin,	355 0 19	93	61	39	34	73	14	12	12	.	.	12	106 0 0	105 5 0
Stranakelly,	591 0 31	200	132	68	64	132	33	27	20	1	.	21	267 10 0	276 15 0
	6,610 0 1	2,131	1,320	536	466	1,002	354	254	170	5	1	170	2,463 5 0	2,554 2 0
Kilquiggin T.,	.	.	.	67	63	130	.	.	27	2	.	29	.	.
Total,	6,616 0 1	2,131	1,320	603	529	1,132	354	254	197	7	1	205	2,463 5 0	2,554 2 0

BARONY OF TALBOTSTOWN, LOWER.

BLESSINGTON P.:														
Ballydonnell, North,	560 3 20	64	35	20	16	36	8	5	5	.	.	5	59 0 0	56 10 0
Ballydonnell, South,	1,279 2 4	22	1	1	.	1	3	1	1	.	.	1	10 0 0	17 10 0
Ballylow,	1,643 0 35	99	73	10	10	20	13	12	2	.	.	2	103 12 0	106 15 0
Ballynabrocky,	3,613 1 17	44	47	19	18	37	7	8	6	.	.	6	95 8 0	100 10 0
Ballynasculloge, Lower,	376 3 27	20	20	10	5	15	2	2	2	.	.	2	75 0 0	70 0 0
Ballynasculloge, Upper,	773 2 35	40	31	9	9	18	5	4	2	.	.	2	95 14 0	81 15 0
Ballynatona,	690 1 18	66	58	32	30	62	10	9	6	.	.	6	63 10 0	73 5 0
Ballysmuttao, Lower,	198 3 3	23	24	17	9	26	3	3	2	.	.	2	40 0 0	38 0 0
Ballysmuttan, Upper,	347 0 27	23	32	19	25	44	4	4	5	.	.	5	59 0 0	60 0 0
Ballyward,	345 1 3	21	23	7	8	15	2	2	2	.	.	2	221 0 0	166 0 0
Blackrock,	224 0 12	45	27	18	16	34	6	5	4	.	.	4	896 6 0	77 15 0
Blessington,	136 0 7	1	12	10	3	13	1	5	2	1	.	3		606 5 0
Blessington Demesne,	411 3 3	43	6	16	9	25	7	3	4	.	.	4	54 0 0	463 12 0
Butterhill,	407 3 25	71	68	26	21	47	11	12	7	.	.	7	290 8 0	275 0 0
Crosscoolharbour,	826 3 35	82	65	49	35	84	12	12	11	.	1	12	742 10 0	705 15 0
Deerpark,	341 1 26	8	8	4	3	7	2	2	2	.	.	2	132 0 0	152 5 0
Dilloesdowe,	159 3 9	51	39	13	15	28	7	8	7	.	.	7	63 2 0	86 5 0
Edmondstown,	24 0 3	.	.	2	0	8	.	1	1	.	.	1	26 10 0	28 0 0
Haylands,	142 0 31	69	20	42	38	80	10	4	11	.	.	11	115 4 0	129 15 0
Hempstown,	279 3 16	26	21	8	9	17	5	5	4	.	.	4	263 0 0	235 5 0
Holyvalley,	59 0 2	.	.	.	.	.	.	.	.	.	.	.	56 12 0	48 15 0
Knockiernan, Lower,	290 0 30	124	50	29	21	50	17	9	9	.	.	9	198 2 0	188 5 0
Knockiernan, Upper,	192 1 26	56	40	8	19	27	9	5	4	.	.	4	64 8 0	68 10 0
Lugnagun, Great,	513 1 30	73	74	33	37	70	11	11	11	.	.	11	43 12 0	58 5 0
Lugnagun, Little,	120 0 24	20	16	7	5	12	2	2	2	.	.	2	17 12 0	35 5 0
Newpaddocks,	77 3 32	.	.	.	.	.	.	.	.	.	.	.	65 0 0	61 5 0
Oldcourt,	873 0 18	362	243	117	100	217	56	38	32	.	.	32	472 2 0	473 15 0
Oldpaddocks,	41 3 7	13	10	5	4	9	1	1	1	.	.	1	40 0 0	42 0 0
Rathnabo,	121 1 10	50	42	21	16	37	6	7	6	.	.	6	38 4 0	48 5 0
Santryhill,	36 0 28	24	13	1	3	4	4	3	1	.	.	1	41 0 0	29 5 0
Threecastles,	669 3 33	149	85	48	36	84	22	13	11	.	.	11	432 0 0	460 15 0
	15,760 3 7	1,702	1,183	601	525	1,127	246	194	163	1	1	165	4,883 16 0	5,073 7 0
Blessington T.,	.	466	555	241	219	460	73	82	63	5	.	68	.	.
Total,	15,760 3 7	2,168	1,735	842	745	1,587	319	276	226	6	1	233	4,883 16 0	5,073 7 0

(d²) The remainder of the parish of Moyacomb is in the barony of St. Mullin, Upper, county of Carlow, and in the barony of Scarawalsh, county of Wexford; the entire parish contains 2,308 persons.

Printed image digitised by the University of Southampton Library Digitisation Unit

WICKLOW.

Parishes, Townlands, and Towns.	Area.	Population In 1841. Persons.	Population In 1851. Persons.	Population In 1861. Males.	Population In 1861. Females	Population In 1861. Total.	Houses In 1841. Number	Houses In 1851. Number	Houses In 1861. Inhabited.	Houses In 1861. Uninhabited.	Houses In 1861. Building.	Houses In 1861. Total.	Valuation Poor Law Valuation in 1851	Valuation General Valuation in 1861.
	A. R. P.												£ s. d	£ s. d.
Boystown P.:														
Annacarney,	168 1 35	70	64	28	17	45	10	8	6	.	.	6	70 0 0	69 5 0
Ballinagee,	2,934 2 4	23	18	9	6	15	3	3	2	.	.	2	38 0 0	50 0 0
Ballinahown,	709 1 25	81	68	29	30	59	9	10	8	.	.	8	205 16 0	173 10 0
Ballyknockan,	1,112 2 6	351	77	54	55	109	53	16	19	.	.	19	220 15 0	241 18 0
Ballynastockan,	1,504 3 26	229	202	81	79	160	36	31	26	.	.	26	156 10 0	174 0 0
Ballynultagh,	2,689 2 33	39	31	15	12	27	5	4	4	.	.	4	25 4 0	48 10 0
Bawnoge,	273 0 20	29	36	13	9	22	4	5	4	.	.	4	32 0 0	57 10 0
Blackditches, Lower,	158 1 34	26	41	11	10	21	5	7	4	.	.	4	52 15 0	53 15 0
Blackditches, Upper,	157 3 35	54	52	38	25	63	7	8	10	.	.	10	46 10 0	41 10 0
Boystown, or Baltyboys, Lower,	1,142 2 23	260	207	99	78	177	35	29	25	.	.	25	739 0 0	691 5 0
Boystown, or Baltyboys, Upper,	810 1 0	403	226	102	80	182	65	38	27	1	.	28	558 12 0	534 8 0
Carrig,	361 3 5	84	70	41	37	78	14	14	14	.	.	14	180 2 0	175 0 0
Carrigacurra,	995 3 0	180	175	93	65	158	26	26	23	.	.	23	130 5 0	182 5 0
Garryknock,	1,263 2 35	92	79	28	30	58	14	12	9	.	.	9	79 5 0	75 2 0
Glenbride,	2,770 1 38	45	37	15	11	26	8	7	6	.	.	6	49 0 0	53 8 0
Granabeg, Lower,	270 1 11	40	30	20	17	37	5	3	5	1	.	6	41 0 0	43 5 0
Granabeg, Upper,	242 0 9	72	34	16	22	38	8	4	5	1	.	8	36 10 0	38 5 0
Humphrystown,	664 1 14	177	105	53	42	95	25	19	17	.	.	17	624 8 0	448 5 0
Kilheg,	2,167 3 9	234	235	104	92	196	47	42	35	.	.	35	217 0 0	204 2 0
Knockalt, Lower,	226 3 19	37	41	15	17	32	5	4	4	.	.	4	37 5 0	51 15 0
Knockalt, Upper,	162 3 2	21	20	11	7	18	4	3	2	1	.	3	30 10 0	33 0 0
Lackan,	1,543 0 4	550	483	214	226	440	92	78	71	2	.	73	268 12 0	431 8 0
Lugnagroagh,	227 0 20	50	40	4	6	10	9	9	2	.	.	2	37 16 0	116 15 0
Monamuck,	446 0 35	141	142	66	72	138	23	23	29	.	.	29	175 0 0	205 0 0
Rathballylong,	187 1 20	17	38	19	13	32	2	5	3	.	.	3	204 14 0	167 0 0
Sroughan,	497 3 29	93	104	41	38	79	15	17	16	.	.	16	195 8 0	185 7 0
Togher,	648 2 4	51	61	26	34	60	9	10	10	.	.	10	48 0 0	55 5 0
Tulfarris,	449 0 38	21	19	7	7	14	3	3	3	.	.	3	467 0 0	418 5 0
Valleymount, or Cross,	187 0 30	169	103	49	47	96	26	18	17	.	.	17	83 10 0	107 10 0
	25,134 2 3	3,644	2,847	1,301	1,184	2,485	567	461	406	6	.	412	5,053 7 0	5,076 6 0
Ballyknockan T.,	.	.	353	167	138	305	.	52	44	.	.	44	.	.
Total,	25,134 2 3	3,644	3,200	1,468	1,322	2,790	567	513	450	6	.	456	5,053 7 0	5,076 6 0
Burgage P.:														
Burgage, More,	671 1 19	173	71	32	31	63	27	17	14	.	.	14	506 16 0	531 3 0
Burgage, Meyle,	322 2 13	104	54	30	23	53	17	12	12	.	.	12	309 10 0	274 10 0
Glashina,	218 1 17	85	52	13	10	23	13	9	8	.	.	8	159 18 0	134 5 0
Russborough,	431 1 36	108	65	18	30	48	14	13	12	.	.	12	579 4 0	452 0 0
Russellstown,	233 0 11	36	28	18	12	30	5	5	5	.	.	5	246 0 0	223 5 0
Total,	1,876 3 16	506	290	111	106	217	76	56	51	.	.	51	1,803 8 0	1,615 5 0
Crehelp P.:														
Crehelp,	1,263 1 24	453	272	114	94	208	70	45	39	.	.	39	676 10 0	748 15 0
Kinsellastown,	264 2 10	49	36	16	10	26	6	7	5	.	.	5	148 10 0	164 15 0
Lemonstown,	686 3 37	158	118	58	47	105	23	17	17	.	.	17	464 15 0	473 0 0
Total,	2,214 3 31	665	426	188	151	339	108	69	61	.	.	61	1,289 15 0	1,386 10 0
Donard P.:														
Ballylion, Bawn,	38 3 18	8	2	2	2	4	2	1	1	.	.	1	20 15 0	19 15 0
Ballylion, Lower,	179 3 34	36	17	4	5	9	5	4	2	.	.	2	101 5 0	97 15 0
Ballylion, Upper,	137 2 21	21	10	2	3	5	2	1	1	.	.	1	81 10 0	74 15 0
Ballymooney,	714 1 33	63	40	21	14	35	10	5	6	.	.	6	103 10 0	99 0 0
Blackmoor,	303 2 29	50	44	27	23	50	10	8	6	.	.	6	145 10 0	144 0 0
Broomfields,	99 2 18	46	36	22	18	40	7	5	5	.	.	5	90 15 0	30 15 0
Coolharbour, Lower,	45 1 39	7	5	4	3	7	1	1	1	.	.	1	27 5 0	26 0 0
Coolharbour, Upper,	92 0 24	6	8	5	2	7	1	1	1	.	.	1	49 0 0	44 7 0
Crickawn,	47 2 14	23	18	6	10	16	4	3	3	.	.	3	18 5 0	20 5 0
Daodys Bottoms,	59 2 22	30	26	11	9	20	3	4	6	.	.	6	40 0 0	43 0 0
Donard Demesne, East,	203 0 2	34	9	12	10	22	7	1	3	.	.	3	193 0 0	188 10 0
Donard Demesne, West,	53 3 0	5	.	.	.	.	1	.	.	.	.	.	89 10 0	123 10 0
Donard, Lower,	187 0 39	36	21	9	4	13	4	2	2	.	.	2	115 10 0	93 10 0
Donard Mountain,	85 0 19	34	4	2	4	6	8	1	1	.	.	1	39 15 0	35 10 0
Donard, Upper,	102 0 9	9	10	12	5	17	1	2	2	.	.	2	116 5 0	113 10 0
Intack,	80 2 37	14	9	6	7	13	2	2	3	.	.	3	61 5 0	49 15 0
Irishtown, East,	86 1 9	25	11	3	4	7	3	1	1	.	.	1	35 5 0	32 0 0
Irishtown Park,	95 0 21	3	9	3	4	7	1	1	1	.	.	1	51 0 0	48 5 0
Irishtown, West,	66 2 16	4	4	1	1	2	1	1	1	.	.	1	37 10 0	41 0 0

Pnnted image digitised by the University of Southampton Library Digitisation Unit

Parishes, Townlands, and Towns.	Area.	Population: In 1841. Persons.	Population: In 1851. Persons.	Population: In 1861. Males.	Population: In 1861. Females.	Population: In 1861. Total.	Houses: In 1841. Number.	Houses: In 1851. Number.	Houses: In 1861. Inhabited.	Houses: In 1861. Uninhabited.	Houses: In 1861. Building.	Houses: In 1861. Total.	Valuation: Poor Law Valuation in 1851. £ s. d.	Valuation: General Valuation in 1861. £ s. d.
	A. R. P.													
DONARD P.—*cont.*														
Kilbaylet, Lower,	235 1 20	120	22	12	11	23	17	3	3	.	.	3	118 0 0	124 10 0
Kilbaylet, Upper,	482 2 4	49	96	48	42	90	8	17	16	1	.	17	243 0 0	232 0 0
Kilcough, East,	1,128 3 5	41	30	17	18	35	9	4	5	.	.	5	107 0 0	100 10 0
Kilcough, West,	114 2 26	32	20	8	6	14	5	3	3	.	.	3	36 15 0	34 10 0
Studfield, North,	182 2 34	41	48	25	23	48	6	7	7	.	.	7	68 15 0	67 10 0
Studfield, South,	85 2 0	54	34	13	13	26	11	6	4	.	.	4	26 5 0	22 5 0
	4,808 2 13	821	533	275	241	516	129	84	84	1	.	85	2,017 10 0	1,956 7 0
Donard T.,	.	513	328	145	158	303	86	72	66	5	.	71	.	.
Total,	4,808 2 13	1,334	861	420	399	819	215	156	150	6	.	156	2,017 10 0	1,956 7 0
DUNLAVIN P., part of:														
Annalecky,	125 3 12	16	.	3	4	7	2	.	1	.	.	1	88 10 0	90 10 0
Blackhill,	55 1 35	90	10	6	6	12	15	2	2	.	.	2	34 0 0	44 5 0
Bohorboy,	109 1 26	79	43	13	11	24	13	6	5	1	.	6	92 5 0	115 10 0
Brewershill,	86 2 35	67	22	5	7	12	10	3	2	.	.	2	51 5 0	60 10 0
Cowpasture,	229 0 4	71	22	12	12	24	9	4	3	.	.	3	115 5 0	125 0 0
Decoy,	209 2 19	46	16	6	6	12	3	2	2	.	.	2	94 5 0	93 15 0
Dunlavin, Lower,	392 3 30	67	20	3	7	10	12	5	4	.	.	4	491 15 0	519 5 0
Dunlavin, Upper,	452 2 23	.	71	45	33	76	.	15	17	.	.	17	905 10 0	926 0 0
Forristeen,	197 3 37	20	56	20	19	39	4	9	9	.	.	9	137 10 0	140 0 0
Knockandori,	151 0 35	18	55	14	15	29	2	14	8	1	.	9	114 0 0	106 15 0
Knocknagall,	201 0 34	126	63	16	17	33	21	14	8	.	.	8	167 10 0	162 5 0
Lerrug,	157 3 32	34	20	7	6	13	6	6	2	.	.	2	72 10 0	76 0 0
Loughmogue, Lower,	190 1 27	15	20	8	8	16	1	4	3	1	.	4	89 0 0	99 0 0
Loughmogue, Upper,	302 1 12	131	71	21	16	37	18	11	5	1	.	6	198 0 0	196 15 0
Lugatryna,	252 1 4	42	16	4	7	11	0	3	2	.	.	2	231 15 0	246 5 0
Merginstown,	163 2 16	46	27	22	19	41	9	5	8	.	.	8	91 15 0	109 5 0
Merginstown Demesne,	198 1 12	67	47	22	17	39	7	6	4	.	.	4	132 15 0	141 0 0
Merginstown Glen,	303 3 20	72	34	11	15	26	10	7	6	.	.	8	163 5 0	190 0 0
Milltown,	257 1 15	159	30	23	18	41	26	3	4	.	.	4	217 15 0	228 0 0
Plezica,	211 2 25	15	40	15	17	32	2	6	5	.	.	5	85 10 0	88 5 0
Rathbawn,	111 0 20	87	58	11	11	22	16	10	6	.	.	6	115 15 0	105 10 0
Toberbeg,	231 2 39	116	82	25	34	59	21	17	12	.	.	12	131 10 0	130 10 0
Tornant Lower,	274 2 13	12	19	9	4	13	2	3	3	.	.	3	226 15 0	248 15 0
Tornant, Upper,	366 0 21	52	42	14	11	25	6	6	5	.	.	5	154 15 0	191 5 0
Uppertown,	229 1 13	67	67	29	24	53	15	12	10	.	.	10	100 0 0	107 13 0
	5,594 3 10	1,535	954	362	344	706	245	173	138	4	.	142	4,302 15 0	4,541 18 0
Dunlavin T.,	.	990	757	334	324	658	140	150	122	0	.	130	.	.
Total, (*a*)	5,594 3 10	2,525	1,711	696	668	1,364	394	323	260	12	.	272	4,302 15 0	4,541 18 0
HOLLYWOOD P.:														
Athgarvan,	53 0 29	23	14	8	7	15	5	4	2	.	.	2	46 10 0	47 0 0
Athgreany,	234 1 31	42	40	13	15	28	7	5	5	.	.	5	126 5 0	130 5 0
Ballintober,	377 2 10	60	68	29	18	47	8	9	5	1	.	6	123 0 0	129 10 0
Ballysize, Lower,	191 0 36	33	30	20	12	32	4	6	5	.	.	5	153 10 0	143 5 0
Ballysize, Upper,	112 1 31	13	13	6	2	8	2	2	1	.	.	1	21 15 0	19 10 0
Bannagroe,	30 1 17	.	10	0	4	10	.	1	2	.	.	2	34 10 0	34 5 0
Blakestown, Lower,	133 1 36	18	20	7	8	15	2	2	2	.	.	2	} 530 10 0	{ 106 15 0
Blakestown, Upper,	152 1 11	59	40	20	9	29	8	5	4	.	1	5		59 5 0
Brittonstown,	306 0 30	67	57	16	17	33	10	10	6	.	.	6		267 5 0
Broughills Hill,	67 2 33	32	34	16	23	39	7	6	6	.	.	6	17 0 0	17 5 0
Canlans Hill,	73 3 24	32	21	5	8	13	5	4	2	.	.	2	36 0 0	35 0 0
Coonmore,	166 1 21	11	8	9	8	17	2	2	2	.	.	2	47 15 0	46 15 0
Corragh,	1,570 3 1	125	55	33	29	62	19	8	9	.	.	9	95 15 0	90 15 0
Dragoonhill,	226 2 11	64	63	17	17	34	9	9	6	1	.	7	77 15 0	74 15 0
Drumreagh,	251 2 12	47	17	8	9	17	8	3	3	.	.	3	45 5 0	39 5 0
Dunboyke,	187 2 21	86	44	26	25	51	13	7	7	.	.	7	133 5 0	131 0 0
Glebe,	42 3 10	1	3	2	1	3	1	1	1	.	.	1	39 0 0	36 10 0
Granamore,	1,735 3 29	213	108	65	55	120	35	16	19	.	.	19	163 10 0	170 5 0
Harristown,	142 0 36	30	26	10	11	21	7	3	2	.	.	2	54 15 0	61 0 0
Hollywood Demesne,	190 3 28	.	.	.	.	.	.	.	.	.	.	.	131 10 0	135 0 0
Hollywood, Lower,	123 3 22	75	44	14	13	27	10	5	3	.	.	3	99 5 0	107 10 0
Hollywood, Upper,	93 0 34	46	44	27	20	47	10	8	9	3	.	12	83 0 0	94 15 0
Johnstown,	435 0 13	108	93	36	38	74	12	10	10	.	.	10	123 5 0	122 0 0
Kiernans Hill,	152 1 14	.	.	.	.	.	.	.	.	.	.	.	26 0 0	25 10 0
Killerk,	16 1 32	19	.	.	.	.	4	.	.	.	.	.	13 5 0	14 0 0
Knocknaboley,	572 1 28	79	31	14	13	27	12	5	4	.	.	4	60 15 0	56 15 0
Knocknadreose,	3,064 1 2	84	80	42	39	81	15	12	12	.	.	12	113 0 0	107 15 0

(*a*) The remainder of the parish of Dunlavin is in the barony of Talbotstown, Upper; the entire parish contains 1,401 persons.

Printed image digitised by the University of Southampton Library Digitisation Unit

WICKLOW.

Parishes, Townlands, and Towns.	Area.	Population					Houses						Valuation	
		In 1841.	In 1851.	In 1861.			In 1841.	In 1851.	In 1861.				Poor Law Valuation in 1851.	General Valuation in 1861.
		Persons.	Persons.	Males.	Females.	Total.	Number.	Number.	Inhabited.	Uninhabited.	Building.	Total.		
	A. R. P.												£ s. d.	£ s. d.
HOLLYWOOD P.—*con.*														
Knocknastreile,	49 2 6	18	13	5	3	8	3	1	1	.	.	1	36 10 0	41 15 0
Knockroe,	96 2 25	23	31	12	0	18	2	3	2	.	.	2	60 0 0	68 15 0
Lockstown, Lower,	324 2 2	102	95	37	34	71	18	13	13	.	.	13	131 0 0	122 10 0
Lockstown, Upper,	736 3 37	123	105	45	45	90	18	15	15	.	.	15	123 5 0	116 10 0
Lugglass, Lower,	241 2 1	87	70	29	31	60	17	8	8	.	.	8	50 10 0	51 15 0
Lugglass, Upper,	240 2 12	80	35	17	11	28	11	4	5	.	.	5	53 0 0	53 10 0
Mullycagh, Lower,	341 3 33	162	135	58	48	106	26	21	21	1	.	22	170 5 0	184 10 0
Mullycagh, Upper,	394 0 38	62	68	33	20	53	10	10	9	.	.	9	171 15 0	176 5 0
Newtown,	393 3 16	124	58	26	22	48	22	8	7	.	.	7	277 15 0	292 16 0
Oakwood,	1,721 2 9	66	17	15	14	29	10	2	5	.	.	5	60 0 0	57 0 0
Rathattin,	431 3 3	120	54	23	25	53	16	7	8	.	.	8	300 0 0	335 5 0
Scalp,	350 3 11	65	79	39	32	71	10	12	12	.	.	12	95 5 0	93 15 0
Shevecorragh,	773 3 5	118	112	43	47	90	25	19	15	.	.	15	173 5 0	176 0 0
Toor,	1,012 0 10	143	136	61	59	120	27	28	28	.	.	28	119 0 0	115 15 0
Walterstown,	139 1 26	18	29	12	10	22	3	4	3	.	.	3	57 0 0	53 13 0
Woodenboley,	390 0 7	72	21	14	10	24	9	4	5	.	.	5	84 15 0	79 5 0
Total,	16,383 2 4	2,770	2,021	923	818	1,741	437	302	284	6	1	291	4,385 5 0	4,263 14 0
KILBRIDE P.:														
Aghfarrell,	12 0 32	1	.	1	.	1	1	1	1	.	.	1	10 0 0	8 0 0
Athdown,	1,089 1 21	114	80	30	29	59	18	14	7	1	.	8	218 12 0	199 5 0
Ballyfolan,	348 0 39	82	56	18	20	38	13	10	5	.	.	5	174 10 0	123 5 0
Ballyfoyle,	433 3 19	7	9	5	5	10	2	1	1	.	.	1	167 0 0	166 10 0
Brittas,	245 1 32	7	.	.	.	.	1	.	.	.	.	.	76 0 0	62 10 0
Butter Mountain,	935 2 36	70	46	20	15	35	13	10	7	1	.	8	160 10 0	114 0 0
Carrignagower,	205 1 12	19	13	10	7	17	3	3	2	.	.	2	78 0 0	68 0 0
Cloghleagh,	700 3 17	45	39	22	14	36	11	9	6	.	.	6	104 0 0	107 10 0
Goldenhill,	181 0 38	66	37	14	14	28	13	7	4	.	.	4	93 14 0	88 0 0
Kilbride,	938 2 7	315	189	94	70	164	44	26	21	3	.	24	565 0 0	677 15 0
Kippure,	1,490 1 30	36	34	21	21	42	8	8	7	.	.	7	174 0 0	148 5 0
Knockatillane,	579 3 36	66	50	45	38	83	7	8	9	.	.	9	150 0 0	128 10 0
Knockhane,	103 0 32	20	4	7	4	11	2	1	1	.	.	1	26 0 0	24 15 0
Lisheens,	373 0 36	20	23	10	8	18	3	3	3	.	.	3	158 10 0	144 0 0
Moanaspick,	282 3 12	27	24	15	7	22	5	4	4	.	.	4	158 16 0	156 0 0
Scurlocksleap,	630 3 34	61	43	35	28	63	12	10	10	.	.	10	132 14 0	104 12 0
Shankill,	1,338 1 25	19	9	7	11	18	2	2	3	.	.	3	77 0 0	50 0 0
Tinode,	1,250 3 9	279	167	77	58	135	40	31	22	.	.	22	374 4 0	672 0 0
Total,	11,640 2 27	1,256	833	431	349	780	198	148	113	5	.	118	3,396 10 0	3,042 17 0
TOBER P.:														
Friarhill,	229 1 35	129	67	33	32	65	21	16	11	.	.	11	111 10 0	109 5 0
Manofwar,	99 1 2	22	11	4	5	9	4	2	2	.	.	2	39 10 0	46 15 0
Sandyhills,	229 1 5	113	89	38	33	71	17	12	12	.	.	12	119 10 0	115 10 0
Tober Demesne,	260 1 17	34	16	14	10	24	4	4	4	.	.	4	246 15 0	272 0 0
Tober, Lower,	133 1 27	63	43	13	8	21	11	8	3	.	.	3	147 10 0	144 0 0
Tober, Upper,	305 3 29	101	49	30	16	46	16	9	7	.	.	7	228 0 0	228 10 0
Wards of Tober,	165 1 20	114	97	21	22	43	19	15	10	.	.	10	83 0 0	79 0 0
Total,	1,423 0 15	576	352	153	126	279	92	66	49	.	.	49	975 15 0	995 0 0

BARONY OF TALBOTSTOWN, UPPER.

BALLYNURE P.:														
Ballynure,	182 3 6	.	.	.	.	.	.	1	.	.	.	.	142 10 0	153 0 0
Ballynure Demesne,	294 0 29	24	20	17	17	34	5	5	5	.	.	5	299 10 0	302 5 0
Ballynure Park,	122 3 35	34	37	17	13	30	5	5	5	.	.	5	102 5 0	105 15 0
Baronstown, Lower,	233 3 34	33	18	1	1	2	8	3	1	.	.	1	203 0 0	203 15 0
Baronstown, Upper,	281 1 9	13	24	8	5	13	3	5	2	.	.	2	232 10 0	227 5 0
Burrow,	182 2 21	54	24	18	16	34	6	3	5	.	.	5	126 15 0	126 15 0
Glennacannon,	269 2 25	82	35	13	8	21	8	4	4	.	.	4	148 10 0	131 15 0
Grangecon Demesne,	190 2 36	54	24	11	14	25	5	8	5	.	.	5	211 0 0	226 0 0
Grangecon Hill,	298 0 19	89	59	15	12	27	12	7	4	.	.	4	249 15 0	243 8 0
Grangecon, Lower,	157 3 0	15	15	13	7	20	2	2	3	.	.	3	138 0 0	136 15 0
Grangecon Parks,	132 2 16	97	52	14	20	34	14	10	9	.	.	9	156 15 0	167 10 0
Grangecon Rocks,	159 0 9	80	45	20	19	39	12	10	7	.	.	7	122 10 0	128 5 0
Grangecon, Upper,	173 3 28	32	16	6	5	11	3	2	2	.	.	2	153 0 0	154 15 0
Griffinstown Glen,	111 1 12	47	44	18	19	37	0	6	6	.	.	6	79 10 0	81 10 0
Griffinstown Hill,	267 1 27	26	27	9	7	16	2	3	2	.	.	2	172 15 0	173 5 0

Pnnted image digitised by the University of Southampton Library Digitisation Unit

Parishes, Townlands, and Towns.	Area.	Population: In 1841. Persons.	Population: In 1851. Persons.	Population: In 1861. Males.	Population: In 1861. Females.	Population: In 1861. Total.	Houses: In 1841. Number	Houses: In 1851. Number.	Houses: In 1861. Inhabited.	Houses: In 1861. Uninhabited	Houses: In 1861. Building	Houses: In 1861. Total.	Valuation: Poor Law Valuation in 1851.	Valuation: General Valuation in 1861.
	A. R. P.												£ s. d.	£ s. d.
BALLYNURE P.—*con.*														
Griffinstown, Lower,	203 1 25	36	18	6	11	17	5	4	3	.	.	3	129 10 0	130 15 0
Griffinstown, Upper,	252 0 30	99	67	28	21	49	17	15	12	.	.	12	201 10 0	210 10 0
Hartstown,	217 2 2	73	61	23	19	42	14	11	9	.	.	9	126 10 0	125 5 0
Knockanreagh,	221 1 38	30	25	15	13	28	7	6	5	.	.	5	136 15 0	136 15 0
Knockarigg,	324 0 25	74	54	24	16	40	11	8	6	.	.	6	265 0 0	258 5 0
Knockarigg Demesne,	146 2 20	6	6	3	2	5	1	1	1	.	.	1	140 10 0	144 0 0
Knockarigg Hill,	156 2 36	50	62	15	13	28	6	8	4	1	.	5	99 15 0	98 5 0
Knockdoo,	287 0 39	34	21	14	11	25	5	4	3	.	.	3	241 10 0	244 5 0
Knocknamuck, Lower,	184 1 22	31	9	6	5	11	5	1	2	.	.	2	146 5 0	186 5 0
Knocknamuck, Upper,	146 1 12	62	16	4	5	9	8	2	2	.	.	2	118 0 0	111 10 0
Knoxtershill,	138 2 10	47	16	11	12	23	7	5	3	.	.	3	110 5 0	102 15 0
Lackareagh,	333 1 34	99	72	30	25	55	13	10	10	.	.	10	247 10 0	232 10 0
Lowtown,	241 0 31	42	29	20	19	39	4	3	4	.	.	4	171 5 0	164 15 0
Monatore,	209 3 33	74	48	17	18	35	12	10	7	.	.	7	140 10 0	130 15 0
Moneymore,	404 0 23	65	40	16	13	29	12	10	8	.	.	8	285 10 0	279 10 0
Oldtown,	214 1 14	54	45	19	20	39	8	7	7	.	.	7	161 5 0	153 15 0
Tinoranhill, North,	246 0 38	66	21	11	8	19	10	3	3	.	.	3	105 0 0	98 15 0
Tinoranhill, South,	258 3 5	90	21	12	10	22	19	5	5	.	.	5	128 5 0	118 6 0
Whitehills,	154 0 33	17	18	8	9	17	4	4	3	.	.	3	121 15 0	116 15 0
Total,	7,404 1 21	1,718	1,084	462	413	875	257	189	157	1	.	158	5,614 15 0	5,561 0 0
BALTINGLASS P., pt. of.														
Baltinglass, East,	221 2 9	72	42	4	8	10	14	8	3	.	.	3	740 0 0	720 8 0
Baltinglass, West,	210 0 29	49	.	7	5	12	10	.	2	.	.	2	620 0 0	582 3 0
Bawnoge,	206 1 25	88	25	8	11	19	16	4	4	.	.	4	223 10 0	205 0 0
Boley,	231 1 5	57	50	18	20	38	8	7	6	.	.	6	109 15 0	104 0 0
Boleylug,	151 1 38	62	46	10	9	19	14	11	4	2	.	6	82 10 0	73 5 0
Carsrock,	138 1 20	43	11	7	5	12	7	2	2	.	.	2	69 5 0	63 0 3
Clogheastle,	229 3 35	133	50	34	33	67	27	9	16	2	.	18	217 10 0	199 0 0
Clogh, Lower,	294 2 26	93	91	26	28	54	16	22	12	.	.	12	261 10 0	260 10 0
Clogh, Upper,	176 1 30	59	48	15	20	35	10	0	8	.	.	0	154 0 0	137 12 0
Coolinarrig, Lower,	336 2 16	66	54	27	27	54	8	7	7	.	.	7	177 0 0	170 10 0
Coolinarrig, Upper,	186 3 12	56	32	12	9	21	6	4	3	.	.	3	68 5 0	64 15 0
Deerpark,	333 1 8	155	111	34	34	68	23	21	15	.	.	15	192 15 0	184 5 0
Holdenstown, Lower,	214 3 23	239	79	30	32	62	42	16	14	.	.	14	197 5 0	164 15 0
Holdenstown, Upper,	240 1 25	120	113	27	24	51	17	24	8	.	.	8	191 10 0	130 5 0
Irongrange, Lower,	131 1 22	40	21	15	9	24	7	3	3	.	.	3	147 10 0	128 0 0
Irongrange, Upper,	280 0 19	53	44	17	11	28	9	6	4	.	.	4	242 0 0	222 10 0
Kilmurry,	96 0 38	70	45	20	13	33	14	11	6	.	.	6	76 10 0	61 10 0
Kilmurry, Lower,	326 1 26	156	86	27	31	58	23	14	10	.	.	10	244 15 0	235 10 0
Kilmurry, Upper,	125 1 2	40	43	24	28	52	5	0	6	.	.	0	97 10 0	94 10 0
Lathaleere,	209 0 7	90	39	13	21	34	19	7	11	.	.	11	208 10 0	197 10 0
Newtownsaunders,	356 2 27	72	77	43	30	73	9	10	9	.	.	9	323 0 0	293 15 0
Pinnacle,	95 0 7	23	2	.	.	.	5	1	.	.	.	.	14 15 0	14 0 0
Rathmoon,	281 1 31	58	39	8	8	16	10	9	4	.	.	4	257 5 0	231 19 0
Slaneypark,	90 3 20	36	16	4	4	8	6	4	2	.	.	2	102 5 0	100 10 0
Sruhaun,	190 1 3	119	65	7	12	19	19	17	4	.	.	4	100 0 0	103 10 0
Stratfordlodge,	277 3 20	96	88	9	9	18	19	15	2	2	.	4	253 10 0	218 10 0
Woodfield,	260 3 19	194	98	48	40	88	30	19	19	1	.	20	180 15 0	167 5 0
Woodheadglen,	135 1 4	81	53	30	30	60	13	9	9	.	.	9	119 10 0	108 0 0
	6,149 0 26	2,420	1,470	524	515	1,039	400	274	193	7	.	200	5,698 10 0	5,287 4 0
Baltinglass T.,	.	1,926	1,572	658	646	1,304	303	234	207	14	.	221	.	.
Do. *Workhouse*,	.	.	1,016	113	147	260	.	1	1	.	.	1	.	.
Do. *Infirmary*,	.	.	12	1	3	4	.	1	1	.	.	1	.	.
Do. *Bridewell*,	.	.	35	2	.	2	.	1	1	.	.	1	.	.
Total, (f²)	6,149 0 26	4,348	4,105	1,298	1,311	2,609	709	511	403	21	.	424	5,698 10 0	5,287 4 0
DONAGHMORE P.:														
Ballinabarny,	202 2 29	69	7	9	5	14	11	2	3	.	.	3	32 10 0	30 15 0
Ballinabarny Gap,	291 3 35	9	41	14	11	25	2	3	5	.	.	5	40 10 0	40 0 0
Ballinard,	328 1 37	90	42	15	16	31	15	6	5	.	.	5	82 5 0	85 0 0
Ballincles,	310 3 21	77	68	31	31	62	13	11	10	.	.	10	161 15 0	172 15 0
Ballineddan, Lower,	121 1 4	32	45	14	16	30	7	7	5	.	.	5	36 15 0	36 0 0
Ballineddan Mountain,	333 1 17	.	13	.	.	.	.	2	.	.	.	.	13 0 0	12 0 0
Ballineddan, Upper,	293 1 8	34	26	16	11	27	11	3	5	.	.	5	61 15 0	60 5 0
Ballinfoyle, Lower,	312 3 7	53	32	.	.	.	0	5	.	.	.	.	57 0 0	50 0 0
Ballinfoyle, Upper,	259 2 31	.	12	20	11	31	.	2	6	.	.	6	10 5 0	9 15 0
Ballintruer Beg,	111 2 12	21	6	6	6	12	3	1	3	.	.	3	80 10 0	71 12 0
Ballintruer More,	182 2 3	42	30	10	8	18	6	4	4	.	.	4	97 0 0	113 5 0
Ballyhubbock, Lower,	145 3 13	36	17	15	16	31	4	4	4	.	.	4	90 0 0	101 15 0

(f²) The remainder of the parish of Baltinglass is in the barony of Rathvilly, county of Carlow; the entire parish, including the inmates of Public Institutions, contains 2,649 persons.

Pnnted image digitised by the University of Southampton Library Digitisation Unit

WICKLOW.

Parishes, Townlands, and Towns.	Area.	Population In 1841. Persons	Population In 1851. Persons.	Population In 1861. Males.	Population In 1861. Females.	Population In 1861. Total.	Houses In 1841. Number	Houses In 1851. Number	Houses In 1861. Inhabited	Houses In 1861. Uninhabited.	Houses In 1861. Building.	Houses In 1861. Total.	Valuation Poor Law Valuation in 1851.	Valuation General Valuation in 1861.
	A. R. P.												£ s. d.	£ s. d.
DONAGHMORE P.—*con.*														
Ballyhubbock, Upper,	244 0 9	64	33	17	15	32	7	4	6	.	.	6	117 10 0	106 15 0
Ballytreask,	266 1 34	30	31	14	8	22	5	5	4	.	.	4	142 15 0	144 0 0
Ballytoole, Lower,	267 1 30	92	26	23	23	46	12	4	3	1	.	9	85 0 0	81 10 0
Ballytoole, Upper,	238 2 30	22	37	.	.	.	3	5	.	.	.	.	30 5 0	27 15 0
Ballyvoghan,	249 3 17	57	29	22	22	44	3	4	7	.	.	7	57 10 0	53 0 0
Ballyvraghan,	103 3 29	56	10	14	11	25	11	3	5	.	.	5	72 15 0	70 15 0
Blackpits,	315 2 4	.	.	.	.	.	.	.	.	.	.	.	11 0 0	12 15 0
Blane,	269 1 37	.	.	.	.	.	.	.	.	.	.	.	17 0 0	15 0 0
Brittas,	413 0 16	89	40	18	15	33	14	7	7	.	.	7	107 10 0	105 10 0
Brusselstown,	360 2 6	64	43	17	15	32	8	7	3	.	.	6	95 15 0	88 0 0
Bushfield,	152 1 12	16	6	8	4	12	2	2	2	.	.	2	60 10 0	34 0 0
Camara,	228 1 2	51	38	16	15	31	3	5	4	.	.	4	64 0 0	62 15 0
Camarahill, North,	251 5 1	10	20	9	10	19	2	4	3	.	.	3	31 10 0	34 15 0
Camarahill, South,	229 2 13	20	.	.	.	.	3	.	.	.	.	.	27 10 0	26 10 0
Cannow,	321 0 29	54	31	13	14	27	10	4	4	.	.	4	54 0 0	50 10 0
Cannow Mountain,	1,120 2 2	.	.	.	.	.	.	.	.	.	.	.	39 0 0	37 10 0
Castlequarter,	180 3 23	47	51	15	11	26	9	5	4	.	.	4	69 0 0	69 0 0
Castleruddery, Lower,	328 1 25	64	39	21	15	36	3	4	4	.	.	4	226 5 0	210 5 0
Castleruddery, Upper,	199 2 27	20	24	5	5	10	5	6	3	.	.	3	182 10 0	164 15 0
Castleavilleagh,	248 2 7	35	46	7	15	22	13	6	6	1	.	7	137 15 0	123 15 0
Clonsharnon,	202 2 27	42	32	9	10	19	3	5	3	.	.	3	55 15 0	56 0 0
Clormagh,	119 1 29	.	.	.	.	.	.	.	.	.	.	.	10 10 0	11 0 0
Coan,	370 0 1	104	46	12	13	25	13	6	3	.	.	3	98 10 0	122 5 0
Colliga,	347 3 30	90	45	42	41	83	13	10	16	.	.	16	163 0 0	156 15 0
Coolamaddra,	257 1 23	63	36	20	19	45	9	7	7	1	1	9	123 0 0	125 15 0
Coolmoney,	95 3 15	17	13	1	7	0	2	2	2	.	.	2	80 0 0	82 15 0
Crissadana,	311 3 5	.	.	.	.	.	.	.	.	.	.	.	7 10 0	7 10 0
Davidstown,	264 3 17	38	21	12	11	23	6	4	4	.	.	4	181 10 0	173 10 0
Deerpark,	190 3 30	6	8	1	1	2	3	2	1	.	.	1	74 15 0	68 15 0
Derrynamuck,	278 3 11	35	17	13	8	21	5	3	4	.	.	4	42 15 0	42 15 0
Donaghmore,	236 0 37	117	85	41	29	70	15	15	12	.	.	12	154 15 0	140 0 0
Drumreagh,	147 0 29	26	19	9	7	16	4	4	3	.	.	3	42 15 0	40 0 0
Eadestown Hill,	124 2 11	52	20	0	8	16	12	6	4	.	.	4	37 10 0	40 0 0
Eadestown, Middle,	246 1 35	120	22	18	9	27	18	4	3	.	.	3	113 0 0	127 15 0
Eadestown, North,	151 2 25	42	10	14	6	20	5	3	3	.	.	3	66 0 0	59 5 0
Eadestown, South,	175 1 20	74	79	38	29	67	14	17	14	.	.	14	104 15 0	102 15 0
Faune,	235 2 24	34	11	1	4	5	4	2	2	.	.	2	76 15 0	67 15 0
Gibstown,	313 1 19	56	43	26	20	46	13	7	6	.	.	6	162 0 0	179 5 0
Kelshamore,	330 0 9	112	91	32	30	62	13	13	11	.	.	11	186 10 0	182 0 0
Kilbreffy,	183 3 15	30	27	10	11	21	5	3	3	.	.	3	67 0 0	93 5 0
Killybeg,	388 3 22	49	53	8	7	15	7	5	2	.	.	2	69 15 0	68 5 0
Knockeen,	110 0 0	47	16	9	6	15	5	2	2	.	.	2	49 0 0	58 5 0
Knockaderry,	405 2 4	155	106	47	42	89	23	13	12	.	.	12	232 15 0	215 5 0
Knockanarrigan,	253 2 30	66	79	40	22	62	9	8	9	.	.	9	178 0 0	182 5 0
Knockandarragh,	578 1 17	101	68	37	29	66	14	13	12	.	.	12	156 5 0	157 15 0
Knockaamunnion,	314 1 19	65	33	9	5	14	11	7	3	.	.	3	61 0 0	61 15 0
Leitrim,	355 3 30	66	31	23	15	38	8	5	5	.	.	5	143 10 0	146 15 0
Loch,	1,010 1 2	3	39	2	3	5	1	6	1	.	.	1	36 5 0	30 5 0
Lovern,	215 0 35	.	.	.	.	.	.	.	.	.	.	.	9 0 0	9 0 0
Lobawn,	411 2 38	.	.	.	.	.	.	.	.	.	.	.	23 5 0	22 0 0
Lugnaquillia,	874 0 24	.	.	.	.	.	.	.	.	.	.	.	25 10 0	25 5 0
Monroe,	92 3 39	9	7	4	4	8	1	1	1	.	.	1	42 15 0	41 0 0
Moorspark,	85 0 17	22	14	4	9	13	4	2	2	.	.	2	46 15 0	45 15 0
Moorstown,	147 2 28	31	10	9	8	17	5	4	3	.	.	3	59 5 0	47 10 0
Newpark,	211 3 28	26	19	12	7	19	4	4	3	.	.	3	46 15 0	45 10 0
Newtown,	130 2 0	35	38	16	20	36	5	6	5	.	.	5	80 15 0	90 0 0
Pollaghadoo,	475 0 21	.	.	.	.	.	.	.	.	.	.	.	12 10 0	13 0 0
Raheen,	172 2 7	61	20	4	2	5	9	3	1	.	.	1	72 10 0	72 15 0
Randalstown,	236 0 1	81	77	29	43	72	16	16	15	.	.	15	181 10 0	168 5 0
Rostyduff, Lower,	271 2 1	75	50	29	31	60	13	3	9	.	.	9	116 0 0	113 15 0
Rostyduff, Upper,	306 1 4	8	14	.	.	.	1	2	.	.	.	.	35 10 0	33 15 0
Seskin,	255 0 2	35	51	19	17	36	3	6	4	.	.	4	144 15 0	149 15 0
Saughorough,	271 3 24	43	27	14	11	25	7	5	3	.	.	3	155 5 0	135 15 0
Spinans, East,	160 1 14	41	10	7	8	15	7	5	2	.	.	2	96 10 0	93 10 0
Spinans Hill,	130 1 37	19	12	4	3	7	3	2	2	.	.	2	25 0 0	23 10 0
Spinans, Middle,	194 1 32	30	13	11	9	20	5	2	4	.	.	4	98 10 0	95 10 0
Spinans, West,	76 2 30	16	22	6	9	15	3	5	4	.	.	4	39 0 0	58 10 0
Stranahaly,	375 2 39	91	61	26	19	45	12	9	6	.	.	6	73 0 0	80 10 0
Sugarloaf,	163 1 30	.	.	.	.	.	.	.	.	.	.	.	7 10 0	7 15 0
Table Mountain,	500 3 2	.	.	.	.	.	.	.	.	.	.	.	15 10 0	15 5 0
Tinnahinch,	60 0 9	14	12	4	9	13	1	1	1	.	.	1	39 5 0	36 10 0
Whitestown, Lower,	426 2 0	129	75	32	22	54	21	9	7	.	.	7	315 0 0	304 10 0
Whitestown, Upper,	300 3 14	134	45	15	21	36	27	5	6	.	.	5	149 10 0	145 0 0
Total,	23,427 2 39	5,910	2,500	1,104	973	2,077	607	398	348	0	1	352	7,137 15 0	7,059 17 0

Printed image digitised by the University of Southampton Library Digitisation Unit

Parishes, Townlands, and Towns.	Area.	Population: In 1841. Persons.	Population: In 1851. Persons.	Population: In 1861. Males.	Population: In 1861. Females.	Population: In 1861. Total.	Houses: In 1841. Number.	Houses: In 1851. Number.	Houses: In 1861. Inhabited.	Houses: In 1861. Uninhabited.	Houses: In 1861. Building.	Houses: In 1861. Total.	Valuation: Poor Law Valuation in 1851.	Valuation: General Valuation in 1861.
	A. R. P.												£ s. d	£ s. d.
DUNLAVIN P., pt of.(g²)														
Ballylea,	257 3 11	69	30	18	19	37	9	6	7	.	.	7	204 15 0	227 15 0
FREYNESTOWN P.:														
Byrneshill,	171 1 32	46	35	13	12	25	8	6	8	.	.	5	102 5 0	103 10 0
Freynestownhill,	180 3 27	28	19	9	11	20	3	3	3	.	.	3	113 5 0	120 0 0
Freynestown, Lower,	166 0 26	33	7	6	5	11	3	2	2	.	.	2	132 10 0	128 5 0
Freynestown, Upper,	223 1 11	31	9	11	4	15	4	3	3	.	.	3	181 5 0	181 0 0
Knockbawn,	155 1 36	22	16	3	7	15	3	2	2	.	.	2	90 0 0	86 0 0
Moanvown,	237 3 20	55	42	18	16	34	8	8	7	.	.	7	92 15 0	89 15 0
Shepherdshill,	199 0 9	38	37	9	12	21	5	5	3	.	.	3	123 16 0	111 5 0
Toolestown,	214 1 3	41	44	13	16	29	8	7	5	.	.	5	113 15 0	110 10 0
Total,	1,568 2 6	294	209	87	83	170	42	36	30	.	.	30	939 5 0	932 5 0
KILRANELAGH P.:														
Ballinroan, Lower,	179 1 12	71	50	10	10	20	11	3	4	2	.	0	145 0 0	132 10 0
Ballinroan, Upper,	183 0 10	41	17	13	10	23	6	3	4	.	.	4	66 5 0	60 15 0
Barraderry, East,	100 1 0	72	40	16	6	22	11	5	3	.	.	3	66 15 0	66 10 0
Barraderry, North,	152 2 0	21	11	6	7	13	2	2	2	.	.	2	91 10 0	92 5 0
Barraderry, West,	435 0 33	264	147	68	50	168	44	28	31	.	.	31	307 10 0	298 0 0
Boleyarrigeen,	297 3 10	95	38	18	16	34	13	0	5	1	.	6	112 5 0	105 18 0
Brockna,	346 1 4	109	86	41	29	70	19	14	11	.	.	11	273 5 0	250 15 0
Cloghnagaune,	144 1 12	44	25	6	4	10	7	7	2	.	.	2	61 0 0	46 15 0
Colvinstown, Lower,	181 1 25	81	43	19	17	36	11	8	6	.	.	6	112 15 0	103 15 0
Colvinstown, Upper,	177 3 14	65	17	8	6	14	10	4	3	.	.	3	40 0 0	35 0 0
Downings,	127 1 5	41	24	9	10	19	5	4	3	.	.	3	74 5 0	75 10 0
Englishtown,	262 0 38	106	66	26	29	55	18	15	11	1	.	12	224 10 0	195 10 0
Fortgranite,	121 0 4	59	29	12	13	25	7	3	4	.	.	4	121 0 0	118 5 0
Keadeen,	361 1 32	35	6	6	1	7	0	2	2	.	.	2	52 0 0	50 5 0
Killalish, Lower,	306 0 16	235	156	52	57	109	34	22	16	.	.	16	186 5 0	166 10 0
Killalish, Upper,	145 3 13	122	77	41	44	85	21	17	17	.	.	17	84 0 0	89 17 0
Kilranelagh,	221 1 26	61	41	26	26	52	9	5	8	1	.	9	150 10 0	143 5 0
Newtown,	127 2 27	128	17	8	3	11	23	4	2	.	.	2	55 0 0	58 15 0
Talbotstown, Lower,	250 2 23	49	26	26	28	54	7	4	8	.	.	8	208 0 0	108 10 0
Talbotstown, Upper,	318 3 14	101	72	16	19	35	17	11	8	2	.	10	239 15 0	241 0 0
Total,	4,470 2 3	1,860	1,008	447	415	862	201	172	150	7	.	157	2,671 10 0	2,541 0 0
KILTEGAN P., part of:														
Ballybrack Beg,	199 3 35	122	35	14	8	22	16	9	5	.	.	5	78 0 0	74 15 0
Ballybrack More,	302 1 22	74	52	21	19	40	10	6	6	.	.	6	123 10 0	123 5 0
Ballykilmurry, Lower,	382 1 35	23	13	10	8	18	4	3	3	.	.	3	51 5 0	97 0 0
Ballykilmurry, Upper,	220 3 39	57	42	19	12	31	12	5	5	.	.	5	106 15 0	102 15 0
Ballyknockan,	174 1 6	50	46	17	25	42	6	7	7	1	.	8	50 5 0	49 10 0
Ballymuconey,	217 1 20	180	89	49	49	98	33	20	22	.	.	22	94 5 0	93 0 0
Bawnoge,	146 2 24	130	42	20	19	39	25	9	7	.	.	7	67 0 0	62 5 0
Bernagh,	165 2 33	36	51	29	25	54	7	10	10	.	.	10	60 15 0	54 15 0
Borkill Beg,	453 2 5	120	75	33	32	65	17	12	10	.	.	10	237 0 0	239 10 0
Borkill More,	594 1 3	171	132	59	37	96	28	24	16	.	.	16	335 15 0	327 15 0
Carrig, Lower,	184 1 21	46	30	17	11	28	6	3	4	.	.	4	47 15 0	43 10 0
Carrig Mountain,	224 1 22	10	.	.	.	.	1	.	.	.	.	.	9 15 0	9 10 0
Carrig, Upper,	183 2 26	26	16	7	3	10	4	2	1	.	.	1	60 5 0	56 0 0
Cornan, East,	271 1 2	81	47	26	26	52	11	10	10	.	.	10	75 5 0	74 10 0
Cornan, West,	121 2 20	59	38	16	14	30	9	6	8	.	.	6	49 0 0	45 13 0
Cromarsen,	179 3 27	37	24	12	11	23	8	3	3	.	.	3	58 10 0	58 13 0
Crossnacole,	312 2 39	72	50	19	20	39	11	10	10	.	.	10	186 0 0	178 5 0
Danesfort, Lower,	160 1 8	39	30	17	14	31	7	5	6	.	.	6	72 15 0	75 10 0
Danesfort, Upper,	244 3 3	106	34	11	8	19	23	7	5	.	.	5	92 0 0	86 5 0
Deerpark,	110 0 29	16	7	4	3	7	2	1	2	.	.	2	55 5 0	51 5 0
Drim,	272 0 17	62	01	27	29	56	12	9	9	1	.	10	123 0 0	139 5 0
Fiddan,	191 1 5	68	80	46	27	67	15	16	12	.	.	12	122 10 0	101 5 0
Fiddumcoyle,	219 3 11	75	62	30	20	50	11	12	9	.	.	9	130 5 0	124 0 0
Grangue,	279 1 17	105	46	25	18	43	19	10	6	1	.	7	127 10 0	123 15 0
Highpark, Lower,	213 2 35	25	18	12	12	24	4	5	4	.	.	4	111 15 0	114 10 0
Highpark, Upper,	203 1 38	30	29	13	24	37	5	4	8	.	.	6	161 10 0	173 0 0
Humewood,	209 1 10	80	55	20	18	38	13	11	8	.	.	8	238 5 0	236 0 0

(g²) The remainder of the parish of Dunlavin is in the barony of Talbotstown, Lower; the entire parish contains 1,401 persons.

Pnnted image digitised by the University of Southampton Library Digitisation Unit

WICKLOW.

Parishes, Townlands, and Towns.	Area.	Population: In 1841. Persons.	Population: In 1851. Persons.	Population: In 1861. Males.	Population: In 1861. Females.	Population: In 1861. Total.	Houses: In 1841. Number.	Houses: In 1851. Number.	Houses: In 1861. Inhabited.	Houses: In 1861. Uninhabited.	Houses: In 1861. Building.	Houses: In 1861. Total.	Valuation: Poor Law Valuation in 1851.	Valuation: General Valuation in 1861.
	A. R. P.												£ s. d.	£ s. d.
KILTEGAN P., pt. of—*con.*														
Kelsha,	279 1 12	126	34	36	22	58	22	14	9	.	.	9	124 5 0	113 0 0
Kelshabeg,	245 2 18	55	52	29	19	48	10	7	7	.	.	7	63 15 0	58 15 0
Killamoat, Lower,	281 1 30	68	35	20	21	41	11	4	6	.	.	6	88 10 0	90 15 0
Killamoat, Upper,	224 2 5	59	56	22	24	46	12	11	7	.	.	7	89 0 0	87 10 0
Kiltegan,	284 3 27	152	55	23	22	45	25	7	5	.	.	5	311 5 0	334 15 0
Knockavurrig,	187 0 6	39	9	12	7	19	7	3	3	.	.	3	95 5 0	97 10 0
Muckduff, Lower,	368 3 18	96	34	22	21	43	17	6	7	1	.	8	98 15 0	89 16 0
Muckduff, Upper,	483 2 15	.	13	.	.	.	.	4	.	.	.	.	23 0 0	19 10 0
Mullynacranna,	239 3 22	198	109	52	68	120	36	26	23	1	.	24	115 0 0	101 11 0
Rathdangan,	298 0 16	139	140	66	65	131	20	22	22	2	.	24	155 5 0	156 5 0
Rathduffbeg,	314 2 32	29	16	8	5	13	4	2	2	.	.	2	81 10 0	82 10 0
Rathgorragh, Lower,	423 0 15	78	63	36	38	74	11	12	11	.	.	11	75 15 0	76 0 0
Rathgorragh, Upper,	241 3 28	17	.	.	.	.	3	.	.	.	.	.	12 5 0	14 0 0
Shivereagh, Lower,	266 2 21	55	47	23	10	41	6	7	.	1	.	8	52 15 0	83 0 0
Shivereagh, Upper,	259 0 30	11	8	.	.	.	3	2	.	.	.	.	16 0 0	24 10 0
	10,931 3 10	3,069	1,930	916	822	1,738	510	352	301	8	.	309	4,358 0 0	4,349 13 0
Kiltegan T.,	.	.	148	93	101	194	.	28	31	3	.	34	.	.
Total, (h*)	10,931 3 10	3,069	2,078	1,009	923	1,932	510	380	332	11	.	343	4,358 0 0	4,349 13 0
RATHRAN P.:														
Ballinacrow, Lower,	330 2 15	72	39	22	20	42	11	6	6	.	.	6	216 15 0	205 15 0
Ballinacrow, Upper,	256 3 21	95	53	26	22	48	15	9	8	.	.	8	146 10 0	143 0 0
Ballyhook,	209 3 15	33	14	.	.	.	6	3	.	.	.	.	148 0 0	140 15 0
Ballyhook Demesne,	200 1 25	8	4	7	3	10	1	1	2	.	.	2	161 15 0	147 0 0
Ballyhook Hill,	271 0 24	42	23	10	8	18	7	2	4	.	.	4	106 10 0	104 17 0
Ballynatone,	108 2 4	35	19	.	3	3	5	2	1	.	.	1	95 15 0	96 15 0
Gibraltar,	239 3 11	34	43	15	14	29	7	8	6	.	.	6	153 0 0	153 0 0
Goldenfort,	385 2 18	70	57	24	16	40	8	9	6	.	.	6	375 0 0	364 15 0
Kill,	215 0 21	63	31	23	18	41	8	8	7	.	.	7	141 0 0	142 5 0
Manger,	221 1 30	98	56	60	54	114	20	14	20	.	.	20	147 5 0	134 0 0
Mattymount,	130 1 22	7	9	5	3	8	1	1	1	.	.	1	94 5 0	96 0 0
Raheen,	350 0 18	106	99	47	43	90	23	22	18	.	.	18	298 0 0	259 5 0
Rampere,	345 3 18	72	65	21	14	35	11	10	8	.	.	8	247 15 0	236 10 0
Rathbran,	378 2 21	166	98	50	34	84	27	18	16	1	.	17	280 5 0	270 10 0
Saundersgrove,	205 0 19	41	24	4	11	15	6	3	4	.	.	4	238 15 0	250 15 0
Saundersgrove Hill,	189 0 11	34	30	8	10	18	5	4	3	.	.	3	171 0 0	165 10 0
Scurlogue,	153 3 18	8	10	2	2	4	2	3	1	.	.	1	115 15 0	104 5 0
Stratford,	341 1 32	117	61	13	16	29	20	12	4	.	.	4	504 5 0	415 3 0
Tuckmill Hill,	226 3 32	84	39	19	17	36	14	9	8	.	.	8	65 10 0	60 15 0
Tuckmill, Lower,	278 2 32	126	72	30	27	57	19	12	10	.	.	10	216 0 0	197 15 0
Tuckmill, Upper,	390 3 8	107	60	27	23	50	16	10	9	1	.	10	205 10 0	181 0 0
Winetavern,	421 1 26	180	69	24	20	44	27	11	8	.	.	8	350 0 0	267 7 0
	5,831 3 1	1,605	978	437	378	815	259	181	150	2	.	152	4,490 10 0	4,136 17 0
Stratford T.,	.	616	231	147	193	340	104	66	45	2	.	47	.	.
Ballymatone Fever Hospital,	.	.	6	2	3	5	.	1	1	.	.	1	.	.
Total,	5,831 3 1	2,221	1,215	586	574	1,160	363	240	196	4	.	200	4,490 10 0	4,136 17 0
RATHSALLAGH P.:														
Ballyhurtim,	112 3 32	9	5	4	2	6	2	1	1	.	.	1	81 5 0	79 10 0
Ballylaffin,	190 0 25	41	22	9	9	18	3	2	2	.	.	2	122 0 0	133 10 0
Cannanstown,	240 2 28	24	9	3	1	4	2	1	1	.	.	1	141 0 0	146 0 0
Crossoge,	241 1 20	27	43	17	18	35	5	4	4	.	.	4	200 5 0	213 15 0
Mullans,	7 2 10	25	21	5	10	15	6	6	5	.	.	5	10 0 0	5 17 0
Oldcourt,	244 1 7	12	6	4	3	7	1	1	1	.	.	1	221 10 0	235 0 0
Rathsallagh,	246 1 34	29	28	11	19	30	3	3	3	.	.	3	222 5 0	239 15 0
Rathsallagh Demesne,	248 3 29	18	18	8	2	10	4	4	3	.	1	4	256 10 0	260 15 0
Rottenhill,	243 3 36	41	2	3	5	8	4	1	1	.	.	1	151 5 0	157 10 0
Total,	1,778 1 21	226	154	64	75	139	30	23	21	.	1	22	1,406 0 0	1,472 12 0
RATHTOOLE P.:														
Ballycore,	266 3 14	74	40	16	10	26	11	9	5	.	.	5	207 5 0	195 10 0
Rathtoole,	425 1 34	96	64	34	25	59	16	13	11	.	.	11	371 0 0	368 15 0
Total,	692 1 8	170	104	50	35	85	27	22	16	.	.	16	578 5 0	564 5 0

(h*) The remainder of the parish of Kiltegan is in the barony of Ballinacor, South, county of Wicklow, and in the barony of Rathvilly, county of Carlow; the entire parish contains 2,384 persons.

Printed image digitised by the University of Southampton Library Digitisation Unit

SUMMARY BY BARONIES.

Baronies.	Area.	Population					Houses						Valuation	
		In 1841	In 1851	In 1861.			In 1841.	In 1851.	In 1861.				Poor Law Valuation in 1851.	General Valuation in 1861.
		Persons.	Persons.	Males.	Females.	Total	Number.	Number	Inhabited	Uninhabited.	Building.	Total.		
	A. R. P.												£ s. d.	£ s. d.
Arklow,	67,280 2 30	25,263	21,019	10,250	10,194	20,444	3,990	3,721	3,494	135	3	3,632	63,955 15 0	64,449 16 0
Ballinacor, North,	74,100 3 39	10,196	9,469	4,[illegible]0	3,93[illegible]	8,192	1,526	1,[illegible]00	1,212	56	.	1,268	14,057 0 0	17,351 4 0
Ballinacor, South,	78,316 0 15	15,491	11,016	4,510	4,296	6,806	2,509	1,061	1,535	64	1	1,600	20,253 15 0	19,988 6 0
Newcastle,	52,088 1 39	16,444	12,794	5,946	5,814	11,760	2,570	2,233	1,952	116	14	2,082	40,535 0 0	41,296 14 0
Rathdown,	34,381 3 39	11,423	9,[illegible]00	4,807	4,807	9,614	1,868	1,736	1,592	170	21	1,783	25,962 6 0	32,373 15 0
Shillelagh,	44,246 3 5	14,057	10,326	3,964	3,809	7,773	2,226	1,683	1,329	38	1	1,368	21,[illegible]9 0 0	22,861 9 0
Talbotstown, Lower,	86,857 3 6	15,444	11,437	5,2[illegible]2	4,684	9,[illegible]16	2,406	1,909	1,544	41	2	1,587	28,108 1 0	27,[illegible]51 4 0
Talbotstown, Upper,	62,510 1 26	17,[illegible]25	12,467	5,125	4,821	9,946	2,835	1,965	1,660	47	2	1,709	33,099 5 0	32,112 17 0
	499,894 1 7	126,143	96,978	44,094	42,357	86,451	19,933	16,531	14,418	667	44	15,129	248,409 16 0	258,095 5 0
Merchant Seamen and Others in Home and Foreign Trade Vessels, who were enumerated on English Census Forms only, not included in foregoing Tables,	.	.	.	28	.	28	.	.	.	.	.	.	.	.
Total,	499,894 1 7	126,143	96,978	44,122	42,357	86,479	19,933	16,531	14,418	667	44	15,129	248,409 16 0	258,095 5 0

POOR LAW UNIONS AND ELECTORAL DIVISIONS.

UNION OF BALTINGLASS, Part of.[a]

Electoral Divisions.	Area.	Population					Houses						Valuation	
		In 1841.	In 1851.	In 1861.			In 1841.	In 1851.	In 1861.				Poor Law Valuation in 1851.	General Valuation in 1861.
		Persons.	Persons.	Males.	Females.	Total.	Number.	Number.	Inhabited.	Uninhabited	Building.	Total.		
	A. R. P.												£ s. d.	£ s. d.
Ballinguile,	8,296 3 1	966	627	261	273	537	158	100	91	5	.	96	1,120 5 0	1,050 8 0
Baltinglass,	4,034 0 2	3,700	3,744	1,146	1,157	2,303	616	451	357	18	.	375	4,965 10 0	4,607 4 0
Donaghmore,	4,354 3 36	1,126	693	205	270	555	175	110	96	2	1	99	2,329 15 0	2,238 7 0
Donard,	4,806 2 13	1,334	661	420	399	819	215	156	150	0	.	156	2,017 10 0	1,956 7 0
Dunlavin,	4,416 0 34	2,219	1,553	619	595	1,214	351	295	234	12	.	246	3,638 15 0	3,810 3 0
Eadestown,	4,176 1 35	1,157	667	302	263	565	179	128	100	6	.	106	1,919 0 0	1,624 8 0
Hartstown,	3,538 0 28	829	509	215	175	390	139	96	77	.	.	77	2,468 10 0	2,402 11 0
Hollywood,	7,390 2 24	1,656	1,300	574	505	1,079	265	200	180	6	.	186	2,030 5 0	3,011 19 0
Hamewood,	4,239 2 23	1,169	838	417	337	754	262	150	126	5	.	131	1,670 0 0	1,618 16 0
Imael, North,	12,050 3 31	1,344	877	498	316	754	201	184	120	.	.	120	2,363 8 0	2,394 15 0
Imael, South,	5,592 0 20	1,004	716	290	268	564	158	160	93	1	.	94	1,800 10 0	1,760 10 0
Lugglass,	9,334 1 24	745	404	224	200	424	131	57	64	.	.	64	670 5 0	638 10 0
Rathdangan,	6,035 0 24	1,764	1,005	528	499	1,027	207	204	161	6	.	167	2,391 10 0	2,368 9 0
Rathsallagh,	3,714 0 10	636	437	187	146	333	67	71	64	.	1	65	2,029 10 0	2,714 2 0
Stratford,	2,306 2 35	1,305	594	315	336	651	219	130	102	3	.	105	1,919 10 0	1,699 12 0
Talbotstown,	3,601 1 0	1,771	1,050	469	455	924	281	161	162	4	.	160	2,612 0 0	2,470 12 0
The Grange,	4,307 0 29	1,012	635	279	254	533	130	102	90	1	.	91	3,625 0 0	3,041 13 0
Tober,	4,816 2 23	1,547	936	418	350	768	213	163	136	.	.	136	2,929 10 0	3,113 5 0
Togher,	4,909 0 33	1,115	1,006	468	421	889	163	152	147	3	.	150	1,042 10 0	1,127 5 0
Tuckmill,	2,852 1 24	790	446	198	172	370	120	75	64	1	.	65	2,002 5 0	1,946 0 0
Total,	103805 2 13	27,199	18,979	8,032	7,471	15,503	4,319	3,086	2,634	79	2	2,715	47,295 0 0	46,592 16 0

UNION OF NAAS, Part of.[b]

Blessington,	15,780 3 7	2,168	1,736	842	745	1,587	319	276	226	6	1	233	4,003 16 0	5,073 7 0
Burgage,	5,954 3 8	1,578	1,041	438	366	804	2[illegible]5	176	140	1	1	142	4,963 8 0	4,364 6 0
Kilbride, part of, (c)	11,640 2 27	1,256	938	431	349	760	168	148	113	5	.	118	3,396 10 0	3,042 17 0
Lackan,	17,715 3 14	1,020	1,757	798	754	1,552	296	286	254	2	.	256	1,635 12 0	1,812 5 0
Total,	51,092 0 16	6,828	5,377	2,509	2,214	4,723	1,048	880	733	14	2	749	14,679 6 0	14,292 15 0

(a) The remainder of the union of Baltinglass is in the counties of Carlow and Kildare.
(b) The remainder of the union of Naas is in the counties of Dublin and Kildare.
(c) The remainder of the electoral division of Kilbride is in the union of Naas, county of Dublin.

Pnnted image digitised by the University of Southampton Library Digitisation Unit

WICKLOW.

UNION OF RATHDOWN, Part of. (d)

Electoral Divisions.	Area.	Population In 1841. Persons.	Population In 1851. Persons.	Population In 1861. Males.	Population In 1861. Females.	Population In 1861. Total.	Houses In 1841. Number.	Houses In 1851. Number.	Houses In 1861. Inhabited	Houses In 1861. Uninhabited.	Houses In 1861. Building	Houses In 1861. Total.	Valuation Poor Law Valuation in 1851.	Valuation General Valuation in 1861.
	A. R. P.												£ s. d.	£ s. d.
Bray, part of, (e)	3,554 1 29	3,483	3,133	1,742	2,073	3 815	658	656	672	109	18	799	8,755 0 0	15,759 5 0
Delgany,*	3,489 2 9	3,873	3,281	1,5[illegible]2	1,464	2,986	597	570	407	44	3	534	8,638 0 0	8,794 0 0
Powerscourt,*	22,338 0 1	4,062	3,081	1,563	1,250	2,813	608	513	433	17	.	450	8,569 0 0	7,820 10 0
Total,	34,381 3 39	11,423	9,500	4,807	4,807	9,614	1,363	1,736	1,592	170	21	1,783	25,962 0 0	32,373 15 0

* A transfer of 736A. 0R. 13P., was made from the electoral division of Delgany to that of Powerscourt, since 1851.

UNION OF RATHDRUM.

Altidore,	4,777 1 32	1,139	804	291	271	562	178	125	93	4	1	93	2,000 15 0	1,793 10 0
Arklow,	16,793 1 14	8,333	7,819	3,856	3,892	7,748	1,407	1,375	1,336	35	1	1,424	12,407 10 0	12,102 14 0
Aughrim,	6,628 0 32	1,655	1,127	456	463	953	277	203	156	11	.	167	2,414 0 0	2,236 15 0
Ballinaclash,	4,861 2 21	1,269	1,084	551	476	1,027	192	162	170	3	.	173	2,395 5 0	2,241 17 0
Ballinacor,	12,077 1 0	1,604	1,079	426	350	776	260	183	137	7	.	144	2,506 10 0	2,451 5 0
Ballinderry,	5,239 1 1	1,358	736	364	333	697	203	152	119	5	.	124	1,580 15 0	1,606 10 0
Ballyarthur,	4,656 2 2	1,586	1,277	518	508	1,026	230	218	183	6	.	189	3,073 15 0	3,176 5 0
Ballycullen,	3,452 0 12	875	545	177	155	332	108	93	59	8	.	67	1,640 5 0	1,490 0 0
Brockagh,	18,690 2 13	1,563	1,580	875	762	1,637	269	263	281	20	.	301	2,055 5 0	4,211 1 0
Calary,	8,431 2 1	645	526	213	182	395	92	80	60	2	.	62	1,083 15 0	1,129 15 0
Cronelone,	3,359 3 35	2,264	1,785	929	847	1,776	366	299	280	4	.	284	6,402 10 0	5,957 18 0
Dunganstown, East,	6,255 0 17	1,264	1,073	489	467	956	192	176	147	7	.	154	6,273 15 0	6,041 4 0
Dunganstown, South,	5,763 2 29	1 530	1,121	469	461	930	232	159	159	6	.	165	5,593 15 0	5,314 0 0
Dungenstown, West,	8,256 1 20	1,527	1,091	488	461	949	228	183	155	5	1	161	4,615 5 0	4,556 15 0
Enneresilly,	4,909 3 11	965	730	362	347	709	140	116	114	3	.	117	3,799 15 0	3,633 0 0
Glendalough,	15,298 1 23	877	662	269	258	527	133	111	81	8	.	89	1,168 15 0	1,816 0 0
Glenealy,	9,849 1 22	2 387	1,788	1,028	9[illegible]6	1,954	370	323	306	18	2	326	7,594 10 0	7,747 10 0
Kilbride,	6,684 1 16	1,445	1,206	550	520	1,070	215	206	187	22	1	210	5,672 10 0	5,393 5 0
Kilcoole,	5,963 3 30	2,675	2,042	1 68	875	1 743	433	361	315	16	.	331	6,194 5 0	6,686 15 0
Killiskey,	5,892 2 7	1,654	1,346	564	537	1,101	252	232	177	7	6	190	3,658 0 0	3,709 5 0
Knockrath,	17,502 3 8	943	1,060	346	325	671	167	151	110	11	.	121	1,579 5 0	1,434 18 0
Moneystown,	3,446 3 22	734	592	211	193	404	108	79	65	1	.	66	1,064 0 0	1,044 0 0
Newcastle, Lower,	6,179 1 12	1,788	1,419	526	554	1,084	259	221	184	15	1	200	6,619 15 0	7,091 18 0
Newcastle, Upper,	6,724 2 16	2,537	2,041	851	841	1,692	390	319	291	26	3	320	5,195 15 0	5,067 15 0
Oldtown,	4,792 1 33	1,099	847	360	399	759	153	121	116	1	.	117	1,768 0 0	1,399 0 0
Ovoca,	3,016 1 10	2,133	1,886	810	802	1,612	307	303	273	8	.	281	7,973 5 0	8,495 5 0
Rathdrum,	9 222 1 31	3,382	3,701	1,930	1,721	3,651	466	381	438	15	.	453	6,171 10 0	6,410 12 0
Togher,	5,281 0 34	900	937	380	352	740	127	149	116	.	.	116	1,277 5 0	1,360 5 0
Trooperstown,	5,000 0 6	309	585	268	231	499	127	98	84	5	.	89	1,148 5 0	1,121 18 0
Wicklow,	8,983 0 31	5,740	5,480	2,595	2,838	5,433	956	1,007	916	59	1	976	11,066 0 0	13,544 17 0
Total,	227549 2 21	56,660	47,932	22,030	21,351	43,381	8,863	7,371	7,157	338	17	7,512	126896 15 0	130,348 12 0

UNION OF SHILLELAGH, Part of. (f)

Aghowle,	4,107 2 29	1,516	1,005	447	397	844	254	188	158	6	.	164	1,649 5 0	1,670 15 0
Ballingate,	5,295 2 8	1,139	859	340	527	867	171	144	115	1	.	116	2,491 0 0	2,497 5 0
Ballinglen,	4,309 0 33	1,230	836	313	275	588	193	150	111	8	.	119	1,453 10 0	1,571 15 0
Ballybeg,	4,556 1 0	1,239	838	360	377	737	193	147	122	3	.	125	1,327 15 0	1,357 1 0
Carnew,	5,890 2 29	2,685	2,012	1,018	1,079	2,097	416	362	330	8	.	338	4,215 10 0	4,301 15 0
Coolattin,	3,833 1 89	1,092	699	235	225	460	161	108	74	3	.	77	1,997 15 0	2,038 15 0
Coolballintaggart,	10,049 3 25	1,861	1,318	496	515	1,011	304	256	183	1	.	184	1,561 5 0	1,370 5 0
Coolbey, part of, (g)	4,101 3 16	1,551	914	342	306	648	265	173	122	7	.	129	1,308 10 0	1,989 5 0
Croneles,	3,416 2 28	953	501	272	233	505	153	114	90	3	.	93	1,236 15 0	1,296 7 0
Kilballyowen,	4,310 1 21	972	533	193	176	368	144	81	66	2	1	69	1,543 10 0	1,589 2 0
Killinure,	4,237 2 30	1,538	997	353	370	723	240	173	136	4	.	140	2,111 10 0	2,230 10 0
Kilpipe,	7,325 2 0	1,952	1,323	542	541	1,083	328	252	206	5	.	211	2,632 15 0	2,754 19 0
Money,	3,661 1 39	781	534	233	205	438	113	93	71	3	.	74	1,713 0 0	1,795 0 0
Rath, part of, (h)	3,892 1 24	1,043	807	342	321	663	166	134	114	2	.	118	2,440 5 0	2,535 0 0
Shillelagh,	3,902 3 9	1,231	1,555	221	187	408	201	132	70	2	1	73	1,391 0 0	1,502 0 0
Tinahely,	10,016 1 27	3,256	2,390	1,010	980	1,990	540	433	354	8	.	342	3,703 10 0	3,977 13 0
Total,	83,073 3 38	24,033	17,190	6,716	6,514	13,230	3,840	2,952	2,302	68	2	2,370	33,376 15 0	34,487 7 0

(d) The remainder of the union of Rathdown is in the county of Dublin.
(e) The remainder of the electoral division of Bray is in the union of Rathdown, county of Dublin.
(f) The remainder of the union of Shillelagh is in the counties of Carlow and Wexford.
(g) The remainder of the electoral division of Coolbey is in the union of Shillelagh, county of Wexford.
(h) The remainder of the electoral division of Rath is in the union of Shillelagh, county of Carlow.

Printed image digitised by the University of Southampton Library Digitisation Unit

COUNTY OF WICKLOW.

SUMMARY BY POOR LAW UNIONS.

Unions.	Area.	Population					Houses						Valuation	
		In 1841.	In 1851.	In 1861.			In 1841.	In 1851.	In 1861.				Poor Law Valuation in 1851.	General Valuation in 1861.
		Persons.	Persons.	Males.	Females.	Total.	Number.	Number.	Inhabited.	Uninhabited.	Building.	Total.		
	A. R. P.												£ s. d.	£ s. d.
Baltinglass, part of,	103,805 2 13	27,199	18,979	8,032	7,471	15,503	4,319	3,066	2,634	79	2	2,715	47,295 8 0	46,592 16 0
Naas, part of,	51,092 0 16	6,828	5,377	2,509	2,214	4,723	1,046	866	733	14	2	749	14,879 6 0	14,292 15 0
Rathdown, part of,	34,331 3 39	11,423	9,590	4,807	4,807	9,614	1,663	1,736	1,592	170	21	1,783	25,962 0 0	32,373 15 0
Rathdrum,	227,540 2 21	56,656	47,932	22,030	21,351	43,381	8,863	7,871	7,157	338	17	7,512	126,896 15 0	130,348 12 0
Shillelagh, part of,	83,073 3 38	24,033	17,190	6,716	6,514	13,230	3,840	2,952	2,302	66	2	2,370	33,376 15 0	34,487 7 0
	499,894 1 7	126,143	98,978	44,094	42,357	86,451	19,933	16,531	14,418	667	44	15,129	248,409 16 0	258,095 5 0
Merchant Seamen and Others, in Home and Foreign Trade Vessels, who were enumerated on English Census Forms only, not included in foregoing Tables,	.	.	.	28	.	28	.	.	.	.	.	.	.	.
Total,	499,894 1 7	126,143	98,978	44,122	42,357	86,479	19,933	16,531	14,418	667	44	15,129	248,409 16 0	258,095 5 0

PROVINCE OF LEINSTER.

SUMMARY BY COUNTIES.

Counties, &c.	Area.	Population					Houses						Valuation	
		In 1841.	In 1851.	In 1861.			In 1841.	In 1851.	In 1861.				Poor Law Valuation in 1851.	General Valuation in 1861.
		Persons.	Persons.	Males.	Females.	Total.	Number.	Number.	Inhabited.	Uninhabited.	Building.	Total.		
	A. R. P.												£ s. d	£ s. d
Carlow,	221,292 3 18	86,228	69,075	28,139	28,998	57,137	14,562	11,888	10,231	391	27	10,649	166,638 4 2	163,066 12 0
Drogheda Town,	440 3 6	17,380	16,345	6,851	7,889	14,740	3,654	3,329	2,999	258	20	3,277	28,195 12 6	19,763 5 0
Dublin County,	222,709 2 37	140,047	146,631	73,152	82,292	155,444	23,689	26,910	25,874	1,661	284	27,819	502,873 8 9	538,434 5 0
Dublin City,	3,592 3 2	232,726	258,369	118,283	136,525	254,808	21,771	24,317	23,935	1,550	100	24,585	591,079 10 0	610,386 10 0
Kildare County,	418,415 0 20	114,488	95,724	48,960	41,986	90,946	19,358	16,823	14,596	544	54	15,194	291,192 11 10	345,095 6 0
Kilkenny,	506,333 0 25	183,349	138,773	53,775	56,566	110,341	29,931	24,892	19,884	715	26	20,625	334,633 9 8	339,745 8 0
Kilkenny City,	921 1 1	19,071	19,973	6,542	7,632	14,174	3,357	2,991	2,337	149	5	2,491	18,649 19 10	17,487 11 0
King's County,	493,018 3 22	146,057	112,030	45,513	44,530	90,043	25,584	20,042	16,365	640	41	17,046	225,021 8 7½	241,522 19 0
Longford,	257,221 2 22	115,491	82,350	36,044	35,650	71,694	19,859	14,711	13,030	382	47	13,459	130,973 9 7	151,998 3 0
Louth,	200,955 1 19	110,940	90,312	37,390	38,583	75,973	20,585	17,932	14,656	693	46	15,394	167,852 11 10	205,369 13 0
Meath,	578,247 0 2	183,116	140,750	55,900	54,573	110,373	31,760	25,320	20,722	912	40	21,674	490,332 10 8	543,871 3 0
Queen's,	424,853 3 12	153,792	111,625	45,112	45,538	90,650	26,406	20,432	16,768	533	40	17,341	223,299 2 0	257,248 11 0
Westmeath,	433,768 2 26	141,300	111,409	46,218	44,661	90,879	24,302	19,597	16,589	435	39	17,063	257,551 8 10½	314,544 9 0
Wexford,	573 199 3 18	202,033	180,159	69,104	74,850	143,954	34,717	31,305	26,011	990	50	27,051	330,587 2 3	372,056 6 0
Wicklow,	499,894 1 7	126,143	98,978	44,122	42,357	86,479	19,933	16,531	14,418	667	44	15,129	248,409 16 0	258,095 5 0
Total,	4834865 1 18	1972881	1672543	715,005	742,630	1457635	320,950	276,121	236,614	10,520	863	247,997	3967440 6 7	4417635 6 0

Printed image digitised by the University of Southampton Library Digitisation Unit

PROVINCE OF LEINSTER.

SUMMARY BY POOR LAW UNIONS.

Unions.	Area.				Population					Houses						Valuation		
					In 1841.	In 1851.	In 1861.			In 1841.	In 1851.	In 1861.				Poor Law Valuation in 1851.	General Valuation in 1861.	
					Persons.	Persons.	Males.	Females.	Total.	Number.	Number.	Inhabited.	Uninhabited.	Building.	Total.	£ s. d.	£ s. d.	
	A.	R.	P.															
Abbeyleix,	107,166	2	[illegible]		36,816	27,732	11,152	11,248	22,400	6,575	5,026	4,162	145	5	4,312	57,560 9 0	66,905 7 0	
Ardee,	96,210	2	4		43,340	32,7[illegible]	12,581	12,703	25,[illegible]	7,910	6,266	4,862	230	15	5,107	93,439 5 0	93,768 8 0	
Athlone, part of, (a)	67,628	1	[illegible]		29,394	24,743	9,219	9,362	18,58[illegible]	5,205	4,003	3,456	69	8	3,53[illegible]	37,398 10 0	50,042 3 0	
Athy,	160,264	1	7		40,372	37,67[illegible]	16,744	16,465	33,21[illegible]	8,394	6,789	5,942	174	14	6,1[illegible]	84,373 4 0	108,330 5 0	
Baltinahon,	100,126	1	1		39,665	26,238	10,959	11,130	22,089	7,000	5,060	4,240	82	0	4,320	52,754 7 0	62,559 3 0	
Balrothery,	75,138	2	2[illegible]		28,117	24,774	10,711	11,305	22,01[illegible]	5,286	5,030	4,399	278	16	4,69[illegible]	84,430 19 0	95,191 0 0	
Baltinglass,	139,107	2	[illegible]		38,305	27,324	11,301	10,731	22,03[illegible]	6,145	4,823	3,870	120	7	3,997	76,156 10 0	73,292 4 0	
Callan, part of, (b)	62,147	2	1[illegible]		23,843	19,57[illegible]	6,855	7,369	14,22[illegible]	4,025	3,307	2,940	84	4	2,72[illegible]	37,097 13 0	45,447 17 0	
Carlow,	185,056	2	1[illegible]		78,933	63,59[illegible]	25,435	26,367	51,80[illegible]	13,588	11,062	9,366	349	33	9,748	153,370 15 0	149,071 16 0	
Carrick-on-Suir, pt of, (c)	32,119	3	34		11,211	8,92[illegible]	3,528	3,785	7,31[illegible]	1,726	1,541	1,227	43	1	1,271	21,052 14 6	21,770 19 0	
Castlecomer,	57,320	1	14		27,312	18,47[illegible]	7,900	8,037	15,937	4,462	3,245	2,768	83	1[illegible]	2,8[illegible]	35,583 4 0	32,107 6 0	
Celbridge,	36,837	2	34		25,309	22,547	10,000	9,530	19,58[illegible]	4,237	3,939	3,368	156	7	3,55[illegible]	104,163 8 0	115,022 0 0	
Delvin,	74,775	1	1		21,321	15,627	6,761	6,800	13,561	3,727	2,918	2,500	65	3	2,57[illegible]	44,669 19 0	52,883 10 0	
Donaghmore,	51,059	3	[illegible]		18,150	12,29[illegible]	4,686	4,816	9,504	2,984	2,176	1,721	51	[illegible]	1,77[illegible]	35,390 2 0	40,111 12 0	
Drogheda,	99,045	0	1[illegible]		52,251	47,259	19,281	20,540	39,821	10,159	9,309	7,920	543	21	8,4[illegible]	131,114 17 4	124,782 10 0	
Dublin, North,	40,768	2	28		121,901	135,146	62,983	71,772	*134,75[illegible]	13,976	15,364	14,405	923	[illegible]	15,37[illegible]	306,440 17 0	353,971 5 0	
Dublin, South,	48,089	0	27		178,397	197,12[illegible]	94,247	107,716	*201,963	18,636	21,307	20,527	1,416	194	22,237	469,486 14 0	538,701 15 0	
Dundalk, part of, (d)	94,209	1	[illegible]		50,435	49,040	21,102	21,749	42,851	11,010	9,733	8,155	410	[illegible]	8,59[illegible]	81,568 13 7	95,983 2 0	
Dunshaughlin,	108,339	1	[illegible]		21,003	17,137	7,323	6,786	14,109	3,611	3,147	2,538	103	2	2,693	104,666 3 10	104,807 10 0	
Edenderry,	172,406	2	35		36,093	29,791	11,890	11,584	23,474	5,999	5,091	4,189	127	4	4,320	97,086 1	95,405 9 0	
Enniscorthy,	196,689	1	3[illegible]		65,031	53,962	20,698	22,168	42,866	11,392	9,015	7,971	272	5	8,248	90,129 5 0	109,595 14 0	
Gorey,	129,704	3	26		39,708	31,281	12,14[illegible]	12,712	24,857	6,565	5,432	4,498	178	7	4,683	86,675 11 10	78,697 16 0	
Granard, part of, (e)	114,028	0	32		47,391	34,116	14,586	14,524	29,110	6,141	6,057	5,250	153	15	5,4[illegible]	57,470 10 0	72,953 18 0	
Kells, part of, (f)	102,942	0	27		44,158	29,362	11,437	11,285	22,72[illegible]	7,507	5,241	4,264	152	16	4,452	84,806 16 4	91,492 8 0	
Kilkenny,	110,943	1	3[illegible]		55,384	40,710	16,985	18,514	35,4[illegible]	8,990	7,977	6,323	310	7	6,64	101,094 6 6	99,953 18 0	
Longford,	109,961	1	1[illegible]		50,375	37,055	16,646	16,111	32,757	8,572	8,457	5,845	172	30	6,047	55,983 2 7	59,440 13 0	
Mountmellick,	200,632	3	27		66,686	50,185	20,995	21,189	42,184	11,543	9,273	7,797	245	15	8,057	83,486 1 6	101,576 19 0	
Mullingar,	208,400	3	1[illegible]		62,094	51,221	22,19[illegible]	20,507	42,70[illegible]	10,834	8,375	7,546	266	26	7,780	129,452 12 3	157,715 16 0	
Naas,	216,621	2	27		58,879	44,863	27,011	20,587	47,598	9,992	7,843	6,842	246	37	7,125	181,499 0 4	150,576 5 0	
Navan,	94,465	3	37		35,835	27,657	10,960	11,028	21,98[illegible]	6,329	5,057	4,232	214	4	4,450	81,179 9 8	97,768 5 0	
New Ross,	177,230	2	12		64,457	56,456	21,033	23,058	44,141	10,480	9,506	7,648	296	19	7,963	96,772 18 1	105,052 7 0	
Oldcastle, part of, (g)	44,044	0	28		15,402	11,715	4,413	4,228	8,64[illegible]	2,664	1,945	1,601	63	[illegible]	1,667	30,847 0 [illegible]	35,178 4 0	
Parsonstown, part of, (h)	193,000	2	15		50,42[illegible]	44,554	18,339	17,486	35,825	10,303	7,971	6,395	236	15	6,646	60,719 4 [illegible]	89,335 10 0	
Rathdown,	61,513	2	27		44,505	48,140	24,340	28,958	*53,29[illegible]	7,387	8,591	8,689	701	141	9,531	154,114 10 0	195,311 5 0	
Rathdrum,	227,540	2	2[illegible]		56,660	47,93[illegible]	22,051	21,351	*43,[illegible]	6,863	7,671	7,157	338	1[illegible]	7,512	126,896 15 0	130,348 12 0	
Roscrea, part of, (i)	60,947	2	1[illegible]		20,316	14,1[illegible]	5,451	5,486	10,93[illegible]	3,526	2,538	2,039	93	[illegible]	2,137	33,732 16 0	33,598 10 0	
Shillelagh,	110,121	2	4		34,435	24,172	9,697	9,486	19,18[illegible]	5,575	4,246	3,386	118	[illegible]	3,512	50,031 0 0	50,091 11 0	
Thomastown,	107,577	0	27		37,283	27,298	10,33[illegible]	11,074	21,40[illegible]	6,241	5,168	3,964	154	[illegible]	4,124	66,650 3 0	64,942 15 0	
Trim,	119,518	2	3		35,293	29,60[illegible]	11,537	11,331	22,91[illegible]	6,060	5,155	4,253	143	12	4,408	86,016 18 0	109,048 3 0	
Tullamore,	155,394	3	1		53,861	41,158	16,678	16,409	33,087	9,645	7,588	6,245	276	1[illegible]	6,526	74,561 10 0	82,525 19 0	
Urlingford, part of, (j)	52,996	2	3		19,19[illegible]	12,89[illegible]	4,649	5,147	9,99[illegible]	3,264	2,410	1,896	68	.	1,964	36,961 13 0	32,783 7 0	
Waterford, part of, (k)	55,168	2	31		20,1[illegible]	17,42[illegible]	7,026	7,329	14,35[illegible]	3,121	2,908	2,426	83	.	2,509	37,730 0 0	43,010 3 0	
Wexford,	126,301	0	2[illegible]		55,31[illegible]	52,87[illegible]	20,931	22,796	*43,727	9,315	9,107	7,894	318	20	8,232	99,509 15 0	106,432 17 0	
Total,	4,834,865	1	1[illegible]		1972881	1672544	715,005	742,630	1457[illegible]	320,050	276,121	236,614	10,520	863	247,997	4,967,440 6 7	4,417,635 8 0	

* Including Merchant Seamen and others enumerated on English Census Forms only.

(a) The remainder of the union of Athlone is in the county of Roscommon, province of Connaught; the entire union contains 39,323 persons.
(b) The remainder of the union of Callan is in the county of Tipperary, province of Munster; the entire union contains 24,969 persons.
(c) The remainder of the union of Carrick-on-Suir is in the counties of Tipperary and Waterford, province of Munster; the entire union contains 30,294 persons.
(d) The remainder of the union of Dundalk is in the counties of Armagh and Monaghan, province of Ulster; the entire union contains 46,850 persons.
(e) The remainder of the union of Granard is in the county of Cavan, province of Ulster; the entire union contains 36,043 persons.
(f) The remainder of the union of Kells is in the county of Cavan, province of Ulster; the entire union contains 24,482 persons.
(g) The remainder of the union of Oldcastle is in the county of Cavan, province of Ulster; the entire union contains 23,657 persons.
(h) The remainder of the union of Parsonstown is in the county of Tipperary, province of Munster; the entire union contains 39,350 persons.
(i) The remainder of the union of Roscrea is in the county of Tipperary, province of Munster; the entire union contains 24,666 persons.
(j) The remainder of the union of Urlingford is in the county of Tipperary, province of Munster; the entire union contains 15,255 persons.
(k) The remainder of the union of Waterford is in the county of Waterford, province of Munster; the entire union contains 60,068 persons.

WILLIAM DONNELLY, *Registrar-General,* } *Chief Commissioner.*

WILLIAM R. WILDE, GEORGE W. ABRAHAM, } *Assistant Commissioners.*

HENRY WILKIE, *Secretary,*

Census Office, Henrietta-street, Dublin.

22nd April, 1863.

Printed image digitised by the University of Southampton Library Digitisation Unit

THE CENSUS OF IRELAND

FOR THE YEAR

1861.

PART I.

SHOWING THE

AREA, POPULATION, AND NUMBER OF HOUSES,

BY

TOWNLANDS AND ELECTORAL DIVISIONS.

VOL. II.

Printed image digitised by the University of Southampton Library Digitisation Unit

Printed image digitised by the University of Southampton Library Digitisation Unit

THE CENSUS OF IRELAND

FOR THE YEAR

1861.

PART I.

SHOWING THE

AREA, POPULATION, AND NUMBER OF HOUSES,

BY

TOWNLANDS AND ELECTORAL DIVISIONS.

VOL. II.

PROVINCE OF MUNSTER.

Presented to both Houses of Parliament by Command of Her Majesty.

DUBLIN:
PRINTED BY ALEXANDER THOM, 87 & 88, ABBEY-STREET,
FOR HER MAJESTY'S STATIONERY OFFICE.

1863.

Printed image digitised by the University of Southampton Library Digitisation Unit

Printed image digitised by the University of Southampton Library Digitisation Unit

PROVINCE OF MUNSTER.

INDEX TO COUNTIES.

	Page
CLARE,	1
CORK, East Riding,	47
CORK, West Riding,	117
CORK CITY,	111
CORK, General Summary of,	164
KERRY,	165
LIMERICK,	219
LIMERICK CITY,	262
TIPPERARY, North Riding,	267
TIPPERARY, South Riding,	303
TIPPERARY, General Summary of,	339
WATERFORD,	341
WATERFORD CITY,	373

SUMMARY OF PROVINCE, ... Page 376

INDEX TO POOR LAW UNIONS.

	Page
BALLYVAGHAN,	43
BANDON,	111, 161
BANTRY,	161
BORRISOKANE,	299
CAHERSIVEEN,	215
CALLAN, Part of,	337
CARRICK-ON-SUIR, Part of,	337, 374
CASHEL,	299, 337
CASTLETOWN,	162
CLOGHEEN,	338, 374
CLONAKILTY,	162
CLONMEL,	338, 374
CORK,	112
CORROFIN,	43
CROOM,	263
DINGLE,	215
DUNGARVAN,	374
DUNMANWAY,	162
ENNIS,	43
ENNISTIMON,	44
FERMOY,	112
GLIN,	215, 263
GORT, Part of,	44
KANTURK,	112, 263
KENMARE,	216
KILLADYSERT,	44
KILLARNEY,	216
KILMACTHOMAS,	375
KILMALLOCK,	113, 263
KILRUSH,	44
KINSALE,	113, 162
LIMERICK,	45, 264
LISMORE,	113, 375
LISTOWEL,	216
MACROOM,	114, 163
MALLOW,	114
MIDDLETON,	114
MILLSTREET,	114, 163
MITCHELSTOWN,	115, 264
NENAGH,	299
NEWCASTLE,	264
PARSONSTOWN, Part of,	300
RATHKEALE,	265
ROSCREA, Part of,	300
SCARRIFF, Part of,	45
SKIBBEREEN,	163
SKULL,	164
THURLES,	300, 338
TIPPERARY,	265, 300, 338
TRALEE,	217
TULLA,	45
URLINGFORD, Part of,	339
WATERFORD, Part of,	375
YOUGHAL,	115, 376

SUMMARY OF PROVINCE, ... Page 377

Printed image digitised by the University of Southampton Library Digitisation Unit

THE CENSUS OF IRELAND

FOR THE YEAR

1861.

PART I.

SHOWING THE

AREA, POPULATION, AND NUMBER OF HOUSES,

BY

TOWNLANDS AND ELECTORAL DIVISIONS.

COUNTY OF CLARE.

Presented to both Houses of Parliament by Command of Her Majesty.

DUBLIN:
PRINTED BY ALEXANDER THOM, 87 & 88, ABBEY-STREET,
FOR HER MAJESTY'S STATIONERY OFFICE.

1863.

Printed image digitised by the University of Southampton Library Digitisation Unit

Printed image digitised by the University of Southampton Library Digitisation Unit

THE CENSUS OF IRELAND

FOR THE YEAR

1861.

COUNTY OF CLARE.

BARONIES, PARISHES, AND TOWNLANDS.

BARONY OF BUNRATTY, LOWER.

Parishes, Townlands, and Towns.	Area.	Population					Houses						Valuation	
		In 1841.	In 1851.	In 1861.			In 1841.	In 1851.	In 1861.				Poor Law Valuation in 1851.	General Valuation in 1861.
		Persons.	Persons.	Males.	Females.	Total.	Number.	Number.	Inhabited.	Uninhabited.	Building.	Total.		
	A. R. P.												£ s. d.	£ s. d.
Bunratty Parish:														
Bunratty, East,	304 2 0	213	110	38	37	75	26	15	13	.	.	13	526 0 0	547 10 0
Bunratty, West,	416 2 39	48	26	11	11	22	3	5	4	.	.	4	409 10 0	614 0 0
Clonmoney, North,	359 2 5	429	166	67	62	129	73	27	23	.	.	23	226 10 0	332 15 0
Clonmoney, South,	391 0 14	99	19	13	9	22	14	4	5	.	.	5	339 0 0	558 5 0
Clonmoney, West,	737 2 14	212	245	75	83	158	33	47	28	3	.	31	530 0 0	973 13 0
Cloverhill	52 3 26	84	51	19	20	39	13	7	6	.	.	6	24 15 0	43 10 0
Corlack,	108 0 35	107	151	32	59	111	17	17	19	.	.	19	58 15 0	84 0 0
Deerpark,	65 1 26	6	9	3	3	16	1	2	3	.	.	3	50 10 0	51 5 0
Woodpark,	184 1 13	117	123	27	35	62	22	20	14	.	.	14	95 10 0	124 0 0
Islands in the River Shannon:														
Quay Island,	23 0 13	.	5	4	3	7	.	1	1	.	.	1	10 0 0	29 0 0
Saints' Island,	13 3 6	.	19	12	9	21	.	3	3	.	.	3	7 10 0	18 5 0
Little Quay Island,	0 3 17	.	.	.	.	.	.	.	.	.	.	.	.	0 10 0
Sod Island,	0 1 26	.	.	.	.	.	.	.	.	.	.	.	.	0 10 0
One other Island,	0 0 15	.	.	.	.	.	.	.	.	.	.	.	.	.
Total,	2,747 2 12	1,320	924	326	336	662	207	148	119	3	.	122	2,272 0 0	3,377 5 0
Clonloghan P.:														
Balhaooskny,	190 2 39	36	25	7	4	11	3	5	2	.	.	2	146 0 0	190 10 0
Ballymurtagh,	77 3 17	27	23	2	2	4	4	3	1	1	.	2	55 0 0	82 10 0
Caherteige,	400 1 7	30	57	19	29	48	12	8	8	.	.	8	237 0 0	394 0 0
Clonloghan,	401 1 26	99	75	38	39	77	15	12	11	.	.	11	192 0 0	287 0 0
Drumgeely,	216 0 16	55	60	28	21	49	5	5	5	.	.	5	144 0 0	244 5 0
Killulla,	380 1 32	94	72	32	36	68	15	10	7		.	7	161 15 0	283 5 0
Knockaun,	121 2 3	3	14	1	1	2	1	2	1	.	.	1	100 0 0	120 0 0
Leamaneigh Beg,	95 2 3	30	43	10	5	15	5	6	2	1	.	3	27 10 0	45 5 0
Leamaneigh More,	215 1 9	75	41	29	28	57	13	7	12	.	.	12	125 5 0	169 0 0
Lisconor,	102 3 17	74	64	29	37	66	11	10	10	1	.	11	29 5 0	73 15 0
Lisles,	133 3 39	54	33	14	10	24	3	5	4	.	.	4	45 0 0	75 5 0
Lismacleane,	109 3 31	3	11	4	7	11	1	2	2	1	.	3	118 0 0	155 10 0
Tullyglass,	278 3 27	17	15	3	6	15	2	2	2	.	.	2	245 0 0	351 15 0
Tullyvarraga,	226 0 12	20	21	6	18	24	3	4	3	.	.	3	131 0 0	260 5 0
Assacarrick Island,	0 0 33	.	.	.	.	.	.	.	.	.	.	.	.	0 10 0
Total,	2,951 0 36	661	553	228	243	471	93	81	70	4	.	74	1,770 15 0	2,732 15 0
Drumline P.:														
Ballycasey Beg,	115 3 30	63	43	19	28	39	7	7	7	.	.	7	55 3 0	92 15 0
Ballycasey More,	367 1 17	70	79	27	33	60	11	15	13	.	.	13	342 0 0	462 10 0
Ballycunnasen,	163 0 26	41	29	23	15	38	6	5	6	.	.	6	100 0 0	111 0 0
Crossagh,	247 0 26	104	46	3	3	16	16	9	3	.	.	3	96 5 0	153 0 0
Culleen,	233 0 24	194	69	33	29	62	27	12	11	.	.	11	82 0 3	128 15 0
Drumline,	379 0 10	511	342	130	131	261	71	60	50	.	.	50	324 0 0	548 0 0
Firgrove,	153 2 6	70	4	4	7	11	7	2	2	.	.	2	120 0 0	156 10 0
Knockaun,	142 1 18	44	42	18	14	32	7	6	6	.	.	6	80 0 0	116 5 0
Mogullaun,	92 3 14	22	27	14	11	25	4	5	4	.	.	4	62 10 0	72 10 0
Smithstown,	309 2 31	67	70	33	27	60	5	11	6	.	.	6	217 0 0	312 2 0
Tullyvarraga,	255 1 17	146	67	32	25	57	24	14	10	.	.	10	238 0 0	291 15 0
Fergus Island,	0 0 29	.	.	.	.	.	.	.	.	.	.	.	.	0 16 0
Total,	2,954 3 10	1,327	833	341	320	661	189	146	118	.	.	118	1,716 15 0	2,445 13 0

Pnnted image digitised by the University of Southampton Library Digitisation Unit

COUNTY OF

Parishes, Townlands, and Towns.	Area.	Population: In 1841.	Population: In 1851.	Population: In 1861. Males.	Population: In 1861. Females.	Population: In 1861. Total.	Houses: In 1841. Number.	Houses: In 1851. Number.	Houses: In 1861. Inhabited.	Houses: In 1861. Uninhabited.	Houses: In 1861. Building.	Houses: In 1861. Total.	Valuation: Poor Law Valuation in 1851	Valuation: General Valuation in 1861.
	A. R. P.	Persons.	Persons.										£ s. d.	£ s. d.
Feenagh P.:														
Ardkyle,	201 3 3	149	43	20	22	42	21	7	0	.	.	8	63 5 0	137 15 0
Carrowmalegann,	66 3 3	122	63	12	15	27	19	10	5	.	.	5	22 0 0	45 10 0
Cloghlea,	195 3 2	66	53	23	23	46	10	7	0	1	.	7	90 15 0	138 15 0
Dearpark,	116 1 1	16	22	8	13	21	2	2	3	.	.	3	48 10 0	130 0 0
Donnybrook,	71 1 32	10	11	9	6	15	3	3	3	.	.	3	30 0 0	52 5 0
Feenagh (Moloney),	250 0 38	36	3	3	2	5	13	3	1	2	.	3	95 0 0	161 10 0
Feenagh (Wilson),	254 0 17	185	127	26	35	61	33	26	14	2	.	16	86 15 0	138 10 0
Newpark,	281 2 16	96	73	37	22	59	17	15	10	.	.	10	180 0 0	149 5 0
Rath Beg,	148 0 16	80	34	16	9	25	11	4	3	1	.	4	57 10 0	77 15 0
Rath More,	352 0 9	49	32	5	6	11	3	4	2	.	.	2	190 0 0	258 0 0
Rossmanagher,	789 1 27	97	65	34	37	71	12	0	3	.	.	3	703 15 0	1,070 5 0
Seersha,	60 3 5	41	5	1	1	2	6	1	1	.	.	1	15 0 0	26 0 0
Springfield,	63 1 27	21	19	13	13	26	2	2	4	.	.	4	45 0 0	76 5 0
Total,	2,330 2 30	1,010	555	267	204	411	154	00	68	6	.	74	1,695 10 0	2,471 15 0
Kilconry P.:														
Ballycally,	516 2 21	194	143	79	70	149	27	23	29	2	.	31	345 15 0	574 5 0
Ballyhennessy,	218 0 12	11	18	4	4	8	1	2	1	.	.	1	267 0 0	301 5 0
Carrigerry,	156 1 37	55	55	15	14	29	7	8	6	.	.	6	95 0 0	150 15 0
Garrynamona,	176 3 29	31	30	6	7	13	4	4	2	1	.	3	130 0 0	176 5 0
Rineanna, North,	595 3 35	126	142	47	46	93	19	23	15	.	.	15	362 5 0	580 10 0
Rineanna, South,	460 2 39	115	54	36	27	63	16	9	10	.	1	11	404 0 0	461 10 0
Stonehall,	330 0 34	165	137	71	56	127	25	22	20	1	.	21	166 0 0	268 5 0
Islands in the River Fergus:														
Inishmacnaghton,	284 3 29	12	10	3	4	7	2	1	1	.	.	1	200 0 0	300 0 0
Feenish,	177 0 10	19	11	0	0	12	3	2	2	.	.	2	140 0 0	175 0 0
Priest's Rock,	0 2 0	.	.	.	.	.	.	.	.	.	.	.	.	.
Islands in the River Shannon:														
Dernish Island,	7 3 14	11	9	4	3	7	1	1	1	.	.	1	4 0 0	7 10 0
Rinneacolla,	1 0 13	.	.	.	.	.	.	.	.	.	.	.	.	1 10 0
One other Island,	0 0 19	.	.	.	.	.	.	.	.	.	.	.	.	.
Total,	2,926 2 12	739	609	271	237	500	105	95	87	4	1	92	2,134 0 0	3,056 15 0
Kilfenaghta P.:														
Ardmaclancy,	194 1 22	89	23	16	15	01	14	3	4	.	.	4	50 10 0	91 15 0
Ballycullen,	314 2 23	136	52	39	34	73	24	20	14	1	.	15	65 0 0	103 10 0
Ballymulcashel,	689 1 37	304	203	60	63	129	46	36	25	1	.	26	276 5 0	403 14 0
Ballynevaa,	154 0 13	69	41	9	6	15	10	7	2	.	.	2	50 10 0	56 5 0
Ballyroe,	228 3 33	70	55	22	27	49	11	9	8	.	.	8	44 15 0	55 0 0
Ballysheen Beg,	131 3 33	7	10	4	10	14	1	1	2	.	.	2	70 0 0	94 0 0
Ballysheen More,	684 3 5	214	126	58	52	110	25	17	16	.	.	16	293 10 0	395 15 0
Bunnahinnia, North,	60 1 18	.	.	.	.	.	.	.	.	.	.	.	10 16 0	11 0 0
Bunnahinnia, South,	289 2 20	67	33	17	15	32	9	5	4	.	.	4	26 0 0	23 5 0
Cappaghcastle,	75 3 12	15	19	5	5	10	2	4	2	.	.	2	32 10 0	52 10 0
Cappaghledge,	347 3 11	50	35	12	10	22	7	6	4	.	.	4	162 0 0	301 10 0
Cappagh, North,	187 2 4	86	29	17	19	36	14	5	6	.	.	6	42 15 0	91 0 0
Cappagh, South,	232 2 9	152	25	11	13	24	22	6	3	.	.	3	110 0 0	179 5 0
Cappanalaght,	86 2 27	15	13	11	6	17	3	3	3	.	.	3	17 5 0	21 3 0
Castlecrine,	576 2 25	234	147	51	44	95	37	29	21	2	.	23	199 15 0	209 15 0
Castlelake,	205 1 27	23	10	4	6	10	3	2	1	.	.	1	109 10 0	123 10 0
Clogga,	171 2 21	46	41	26	23	49	8	0	8	.	.	8	25 15 0	36 10 0
Cluonanass,	113 2 24	14	4	5	4	9	2	1	3	1	.	4	34 10 0	65 0 0
Coolycassy,	514 0 5	146	90	39	32	71	19	14	13	.	.	13	96 10 0	96 0 0
Corlea,	598 1 10	103	48	11	17	28	17	10	5	.	.	5	36 15 0	56 5 0
Curraghkilleen,	74 3 6	67	4	4	3	7	10	1	1	.	.	1	28 0 0	40 15 0
Fortwilliam,	76 0 36	41	13	3	6	9	7	3	1	.	.	1	17 10 0	24 10 0
Iverstown,	00 2 27	32	63	25	30	55	0	12	10	.	.	10	82 15 0	125 10 0
Kilnacreagh,	255 3 4	60	50	15	12	27	9	10	4	.	.	4	27 0 0	29 5 0
Mountcashel,	92 2 11	66	26	8	15	23	10	5	3	.	.	3	35 0 0	46 5 0
Mountlevers,	340 2 37	136	67	26	29	55	21	14	10	.	.	10	286 5 0	293 10 0
Moygalla,	261 1 13	89	30	16	16	32	13	5	4	.	.	4	119 0 0	158 15 0
Pollagh,	115 0 10	60	62	10	21	39	10	9	7	.	.	7	34 0 0	43 15 0
Reaskeamore,	490 3 18	121	50	11	14	25	16	8	4	.	.	4	42 5 0	45 15 0
Sixmilebridge,	294 0 38	97	142	55	46	101	10	29	23	.	.	23	320 3 4	483 1 0
Scorseny,	187 0 10	92	46	17	8	25	16	11	8	2	.	7	92 15 0	127 15 0
	8,109 2 36	2,694	1,533	921	601	1,522	414	293	210	7	.	223	2,833 10 4	3,382 10 0
Iverstown T.,	.	259	.	47	60	107	44	.	21	1	1	23	.	.
Sixmilebridge T.,	.	043	762	261	268	529	160	179	102	14	.	116	.	.
Do. *Bridewell,*	.	.	.	)	.	1	.	.	1	.	.	1	.	.
Total,	8,109 2 36	3,001	2,395	930	929	1,959	613	472	340	22	1	363	2,833 18 4	3,382 10 0

Printed image digitised by the University of Southampton Library Digitisation Unit

CLARE.

Parishes, Townlands, and Towns.	Area.	Population: In 1841.	Population: In 1851.	Population: In 1861. Males.	Population: In 1861. Females.	Population: In 1861. Total.	Houses: In 1841.	Houses: In 1851.	Houses: In 1861. Inhabited.	Houses: In 1861. Uninhabited.	Houses: In 1861. Building.	Houses: In 1861. Total.	Valuation: Poor Law Valuation in 1861.	Valuation: General Valuation in 1861.
	A. R. P.	Persons.	Persons.				Number.	Number.					£ s. d.	£ s. d.
KILFINTINAN P.:														
Ballinphunta,	374 1 26	200	112	52	53	105	30	18	15	.	.	15	264 15 0	316 10 0
Ballintlea, North,	29 0 10	143	6	7	4	11	27	1	2	.	.	2	36 5 0	40 0 0
Ballintlea, South,	272 1 26	70	112	37	43	80	11	20	13	1	.	14	57 10 0	71 5 0
Ballybroughan,	116 2 0	92	52	21	20	41	15	9	8	.	.	8	29 10 0	38 10 0
Ballyliddan, East,	94 0 35	42	37	6	12	18	8	8	3	.	.	3	41 0 0	53 0 0
Ballyliddan, West,	222 2 26	152	140	62	54	116	25	25	20	1	.	21	148 10 0	175 0 0
Ballymorris,	639 2 33	376	137	62	62	124	61	20	15	2	.	17	566 8 0	677 5 0
Ballyroe,	74 0 27	19	.	.	.	.	3	1	.	.	.	.	11 13 0	10 10 0
Brickhill, East,	252 2 14	69	115	24	31	55	12	20	13	.	.	13	37 0 0	45 5 0
Brickhill, West,	564 0 16	353	124	43	48	91	53	18	17	2	1	20	383 0 0	395 5 0
Callaragh,	159 3 5	37	16	11	10	21	8	2	2	1	.	3	86 10 0	108 0 0
Cappanalaght,	116 0 3	40	15	6	7	13	7	2	2	.	.	2	21 0 0	27 15 0
Carrowmore,	394 1 3	127	52	14	17	31	25	9	5	1	.	6	119 5 0	162 10 0
Carrownerribul,	63 2 31	31	.	.	.	.	7	.	.	.	.	.	32 0 0	33 10 0
Castlequarter,	211 3 2	102	42	22	17	39	13	8	3	.	.	8	44 10 0	53 15 0
Cratloe,	404 2 12	56	3	4	4	8	9	1	2	.	.	2	220 0 0	67 10 0
Fortwilliam,	103 3 13	47	20	7	6	13	6	5	2	.	.	2	44 15 0	55 15 0
Gallowshill,	267 2 34	72	40	16	11	27	12	6	5	.	.	5	40 5 0	46 0 0
Garryneurra,	259 3 13	25	29	20	13	33	4	5	5	.	.	5	267 5 0	311 10 0
Gortnaneol,	75 2 19	26	11	11	4	15	5	3	3	.	1	4	32 5 0	37 0 0
Heathmount,	237 2 34	55	48	16	18	34	10	10	8	1	.	9	23 10 0	32 0 0
Island,	52 3 29	28	17	7	10	17	5	3	3	.	.	3	17 5 0	21 15 0
Knockroe,	68 2 12	45	21	5	8	13	9	6	8	.	.	3	16 10 0	21 5 0
Laghlile,	89 0 4	54	62	22	23	45	8	9	8	.	.	8	47 15 0	45 5 0
Meentievers,	27 2 32	10	5	.	.	.	2	1	.	.	1	1	16 15 0	21 5 0
Moylhill,	430 2 31	148	134	46	50	96	16	17	15	1	1	17	340 5 0	412 15 0
Portdrine,	570 2 11	215	151	46	42	88	36	29	19	1	.	20	471 0 0	488 0 0
Islands in the River Shannon:														
Green Island,	14 3 30	9	166	2	5	7	1	1	1	.	.	1	7 10 0	11 5 0
Bush Island,	5 3 1	.	.	.	.	.	.	.	.	.	.	.	3 10 0	4 15 0
Battle Island,	0 1 18	.	.	.	.	.	.	.	.	.	.	.	.	0 5 0
Graigue Island,	3 1 19	.	.	.	.	.	.	.	.	.	.	.	0 5 0	0 10 0
River Shannon Fishery,	.	.	.	.	.	.	.	.	.	.	.	.	.	20 0 0
Total,	6,096 2 8	2,633	1,607	563	572	1,141	432	257	187	11	4	212	3,427 8 0	3,604 15 0
KILLEELY P., part of:														
Ballyvoughalina,	175 0 36	38	17	2	3	5	5	2	1	.	.	1	14 15 0	18 10 0
Boohmacauck,	307 0 33	70	47	26	17	43	10	8	7	.	.	7	71 5 0	84 0 0
Bullsfarm,	34 1 33	27	.	.	.	.	4	.	.	.	.	.	15 10 0	16 15 0
Burtonhill,	54 1 39	12	12	7	7	14	1	1	1	.	.	1	23 0 0	31 15 0
Cratloe,	445 3 35	482	46	14	27	41	65	8	9	1	.	10	244 0 0	445 15 0
Cratlockeel,	466 2 35	31	120	63	58	121	3	21	19	.	.	19	256 10 0	292 5 0
Cratloemoyle,	543 2 3	30	94	39	27	66	3	18	11	.	.	11	361 15 0	374 10 0
Derry Beg,	47 2 28	4	8	2	6	3	1	1	1	.	.	1	26 0 0	31 10 0
Derry More,	439 1 26	176	114	48	53	101	29	19	19	.	.	19	68 5 0	121 5 0
Knockanskeagh,	222 0 1	110	54	20	21	41	17	11	7	.	.	7	81 15 0	126 5 0
Knockroe,	107 2 8	63	23	12	9	21	11	3	4	1	.	5	40 8 0	43 15 0
Lakyle,	23 0 9	7	7	2	2	4	1	1	1	.	.	1	5 5 0	5 15 0
Meelick,	709 1 19	265	134	61	59	120	40	16	17	1	.	18	699 10 0	331 5 0
Moneennaghiggin, Nth., or Boston,	129 1 26	38	22	10	6	16	15	4	4	.	.	4	11 5 0	15 10 0
Moneennagiuggin, Sth.,	39 1 9	85	13	4	5	9	14	2	3	.	.	3	31 10 0	36 0 0
Pass,	69 1 11	34	4	5	4	9	12	1	1	.	.	1	64 0 0	73 15 0
Punchbowl,	134 2 9	20	56	23	26	56	5	9	9	.	.	9	75 10 0	87 0 0
Stonepark,	98 3 25	60	7	4	3	7	9	1	2	1	.	3	69 0 0	92 10 0
Woodcockhill,	799 3 0	375	145	112	68	180	62	22	20	.	.	20	125 0 0	177 5 0
Total, (a)	5,012 3 35	1,955	910	453	403	862	307	150	136	4	.	140	2,303 15 0	2,505 5 0
KILMALEERY P.:														
Ballinooskny,	36 1 14	52	26	13	9	22	6	4	5	.	1	6	55 0 0	72 0 0
Ballymacnevin,	91 3 33	115	60	32	37	69	21	10	12	.	.	12	66 10 0	101 10 0
Breckinish,	61 3 30	9	2	6	3	8	1	1	1	.	.	1	77 0 0	83 5 0
Carrow,	127 3 7	77	33	24	24	48	13	14	7	.	.	7	68 5 0	87 15 0
Carrowbane,	169 1 30	63	22	8	8	10	8	3	2	.	.	2	114 10 0	161 0 0
Cienagh,	713 0 15	222	206	95	81	176	30	35	27	2	.	29	426 5 0	611 0 0
Ing,	222 0 30	14	.	.	.	.	2	.	.	.	.	.	200 0 0	264 0 0
Islandmacnevin,	55 0 4	8	.	6	3	8	1	1	1	.	.	1	58 0 0	70 10 0
Islands in the River Fergus:														
Breckinish,	5 2 18	.	.	.	.	.	.	.	.	.	.	.	3 0 0	6 0 0
Deenish Island,	43 2 31	13	8	4	1	5	2	1	2	.	.	2	20 0 0	33 8 0
Big Venture,	4 3 9	.	.	.	.	.	.	.	.	.	.	.	.	2 0 0
Little Venture,	1 2 8	.	.	.	.	.	.	.	.	.	.	.	.	0 10 0
Ceeangh Islands,	0 1 1	.	.	.	.	.	.	.	.	.	.	.	.	0 15 0

(a) The remainder of the parish of Killeely is in the barony of Pubblebrien, county of Limerick, and in the city of Limerick; the entire parish contains 3,108 persons.

Printed image digitised by the University of Southampton Library Digitisation Unit

COUNTY OF

Parishes, Townlands, and Towns.	Area.	Population: In 1841. Persons.	Population: In 1851. Persons.	Population: In 1861. Males.	Population: In 1861. Females.	Population: In 1861. Total.	Houses: In 1841. Number.	Houses: In 1851. Number.	Houses: In 1861. Inhabited.	Houses: In 1861. Uninhabited.	Houses: In 1861. Building.	Houses: In 1861. Total.	Valuation: Poor Law Valuation in 1851	Valuation: General Valuation in 1861.
	A. R. P.												£ s. d.	£ s. d.
KILMALEERY P.—con.														
Kilmaleery,	111 2 17	17	16	7	3	10	2	1	1	.	.	1	80 0 0	143 0 0
Urlan Beg,	204 0 10	86	83	31	31	62	13	15	11	1	.	12	120 5 0	166 7 0
Urlan More,	332 1 29	61	73	35	35	70	8	10	12	.	.	12	230 15 0	316 0 0
Total,	2,266 3 18	737	574	261	235	496	107	95	81	3	1	85	1,519 10 0	2,128 12 0
KILMURRY P.:														
Cloonmunnia,	203 0 11	9	20	16	15	31	2	5	7	.	.	7	81 5 0	112 15 0
Cragroe,	220 3 39	59	63	38	36	74	8	9	12	1	.	13	99 0 0	97 10 0
Drumallan,	366 2 21	68	28	17	17	34	9	6	9	.	.	9	134 0 0	176 5 0
Kilcornan,	419 0 21	120	89	30	16	46	10	16	0	.	.	8	123 0 0	194 5 0
Kilkishen,	129 0 5	45	8	.	.	.	5	2	.	.	.	.	46 10 0	56 10 0
Kilkishen Demesne,	325 1 17	16	26	11	22	33	1	3	5	.	.	5	217 10 0	245 0 0
Kilmurry,	200 3 27	.	118	40	32	00	.	10	13	.	.	13	93 10 0	125 5 0
Knockalappe,	345 1 1	51	39	28	31	54	5	0	10	.	.	10	102 10 0	123 0 0
Rosroe,	275 2 2	142	85	15	18	33	23	18	5	.	1	6	80 5 0	122 0 0
Shandangan, East,	203 3 33	44	.	1	3	4	5	1	1	.	.	1	100 0 0	112 15 0
Shandangan, West,	203 3 39	8	45	20	22	42	1	5	6	.	.	0	108 0 0	145 15 0
	2,903 3 16	562	527	219	212	431	70	89	70	1	1	73	1,155 10 0	1,503 0 0
Kilmurry T, (b)	.	137	.	.	.	.	23	.	.	.	.	.	.	.
Total,	2,903 3 10	699	527	210	212	431	101	89	76	1	1	78	1,155 10 0	1,503 0 0
KILNASOOLAGH P.:														
Ballyconneely,	224 0 8	50	23	23	23	46	6	3	4	.	.	4	162 15 0	221 10 0
Ballygirreen,	541 3 19	54	28	10	21	39	0	4	5	.	.	5	463 0 0	695 10 0
Ballynacrugga,	426 0 13	150	105	42	49	91	22	18	16	.	.	16	338 0 0	445 10 0
Ballysallagh, East,	400 1 21	48	41	19	26	45	0	5	5	.	.	5	380 6 8	503 5 0
Ballysallagh, West,	457 2 31	77	55	26	21	47	8	8	7	.	.	7	431 13 4	562 5 0
Carrigoran,	241 3 3	15	3	4	6	10	3	2	2	.	.	2	240 0 0	390 0 0
Corkanaknockaun,	61 1 3	0	.	.	.	.	1	.	.	.	.	.	45 0 0	70 0 0
Dromoland,	812 1 39	52	90	18	33	51	7	6	4	.	.	4	475 0 0	752 5 0
Ing, East,	101 1 30	15	11	3	4	7	2	1	1	.	.	1	90 0 0	128 0 0
Ing, West,	241 3 9	14	6	4	2	6	2	3	1	.	.	1	187 10 0	300 0 0
Kilkieran,	41 3 39	98	30	8	7	15	15	0	4	.	.	4	17 10 0	35 10 0
Kilnasoolagh,	86 0 0	107	72	36	30	66	24	12	11	1	1	13	31 15 0	84 10 0
Knockmurragha,	20 1 1	.	8	2	1	3	.	1	1	.	.	1	16 10 0	22 0 0
Knocknaggart,	149 0 38	80	33	12	16	28	12	4	4	.	.	4	74 0 0	107 15 0
Lateen, North,	158 3 39	46	23	8	12	20	7	3	3	.	.	3	95 0 0	155 15 0
Lateen, South,	301 0 24	19	6	10	9	19	1	2	2	.	.	2	290 0 0	415 0 0
Lisduff,	264 2 6	29	13	15	15	30	3	3	5	.	.	5	162 10 0	219 5 0
Rathfolan,	323 1 15	212	104	61	63	124	34	20	22	.	.	22	185 10 0	275 15 0
Treanmahow,	275 1 30	78	54	18	17	35	0	7	6	.	.	6	270 0 0	371 10 0
Crow Island,	0 3 24	.	.	.	.	.	.	.	.	.	.	.	.	0 10 0
Total,	5,130 2 32	1,156	706	327	355	682	168	108	103	1	1	105	3,965 0 0	5,645 15 0
ST MUNCHIN'S P., pt. of:														
Ballycannan, East,	219 0 7	33	12	6	4	10	4	2	2	.	.	2	52 0 0	59 5 0
Ballycannan, West,	318 2 18	96	53	6	0	14	13	7	3	.	.	3	118 0 0	140 0 0
Ballycannan, North,	65 0 4	14	.	5	7	12	1	.	2	1	.	3	69 0 0	78 5 0
Cappateemore, East,	260 0 8	76	53	12	9	21	10	0	4	.	.	4	65 5 0	81 15 0
Cappateemore, West,	180 2 15	97	12	3	4	12	16	2	2	.	.	2	35 15 0	57 0 0
Glennagross,	928 0 13	323	134	47	45	92	55	26	15	.	.	15	157 15 0	210 0 0
Gortgarraun,	267 3 12	128	67	34	33	67	21	14	10	.	.	10	185 10 0	234 10 0
Knockallabeen,	445 3 12	130	45	25	20	45	21	9	7	.	.	7	309 0 0	408 5 0
Mountgordon,	141 2 22	80	40	17	13	30	11	4	4	1	.	5	65 10 0	96 0 0
Total, (c)	2,826 2 31	985	376	160	143	303	152	70	49	2	.	51	1,117 15 0	1,357 0 0
ST PATRICK'S P., pt. of:														
Athlunkord,	196 3 4	64	38	17	18	33	9	5	6	.	.	6	178 10 0	210 10 0
Ballycannan,	96 1 35	43	8	2	4	6	5	1	2	.	.	2	50 15 0	62 10 0
Ballyfinneen,	252 0 8	128	37	23	24	47	18	7	3	.	.	3	170 0 0	157 10 0
Ballyglass,	360 2 2	109	86	39	43	82	30	12	13	1	.	14	191 10 0	102 10 0
Ballykeelaun,	264 3 2	168	209	76	90	166	20	35	33	.	.	33	271 15 0	257 15 0
Blackwater,	251 1 39	234	153	41	53	94	37	24	20	.	.	20	284 0 0	241 5 0
Castlebank,	372 0 16	61	26	14	14	28	9	5	6	.	.	6	300 0 0	278 10 0
Cleanoughter,	129 0 12	97	29	13	15	28	16	4	5	1	.	6	65 0 0	64 5 0
Drumuin,	196 3 9	84	50	23	28	51	14	9	8	1	.	9	78 10 0	89 5 0
Fairybill,	9 3 29	13	5	3	8	11	2	2	1	.	.	1	26 0 0	26 15 0

(b) The village of Kilmurry does not now contain 20 houses; its present population has, therefore, merged into that of the townland of Kilmurry in which it is situated.

(c) The remainder of the parish of St. Munchin is in the barony of Pubblebrien, county of Limerick, and in the city of Limerick; the entire parish contains 2,693 persons.

Printed image digitised by the University of Southampton Library Digitisation Unit

CLARE.

Parishes, Townlands, and Towns.	Area.	Population In 1841. Persons	Population In 1851. Persons.	Population In 1861. Males.	Population In 1861. Females.	Population In 1861. Total.	Houses In 1841. Number	Houses In 1851. Number.	Houses In 1861. Inhabited.	Houses In 1861. Uninhabited.	Houses In 1861. Building	Houses In 1861. Total.	Valuation Poor Law Valuation in 1861.	Valuation General Valuation in 1861.
	A. R. P.												£ s. d.	£ s. d.
ST PATRICK'S P., part of—*continued.*														
Garraun,	37 3 21	28	27	12	17	29	4	3	4	.	.	4	71 0 0	80 10 0
Gortatogher,	148 3 18	96	105	34	27	61	14	16	12	1	.	13	157 15 0	123 15 0
Kilquane,	46 0 2	29	31	24	20	44	5	11	11	1	.	12	61 0 0	62 5 0
Knockballynameath,	107 2 6	37	72	39	45	84	5	11	11	.	.	11	114 10 0	110 15 0
Lakyle,	108 2 25	29	13	10	4	14	4	2	1	.	.	1	45 15 0	54 5 0
Parkroe,	97 2 37	61	57	13	11	24	9	9	5	.	.	5	44 5 0	36 15 0
Parteen,	132 1 25	88	46	26	37	65	12	9	11	1	.	12	370 15 0	272 10 0
Quinspool, North,	105 2 34	57	39	14	21	35	9	6	5	1	.	6	174 0 0	157 5 0
Quinspool, South,	125 1 29	93	66	7	15	22	14	10	4	.	.	4	173 0 0	192 15 0
Reanabrone,	116 2 11	75	23	7	7	14	13	3	2	.	.	2	64 10 0	64 15 0
Rosmudda, East,	180 2 27	97	60	24	32	56	18	9	10	.	.	10	93 10 0	81 15 0
Rosmudda, West,	139 1 9	35	28	17	25	42	4	6	7	.	.	7	250 5 0	185 0 0
Shanuakyle,	275 3 28	159	170	87	85	172	26	30	25	.	.	25	129 15 0	157 5 0
Islands in the River Shannon:														
St. Thomas',	21 0 39	.	7	2	1	3	1	1	1	.	.	1	43 10 0	36 0 0
Illaunaroan,	0 3 19	.	.	.	.	.	.	.	.	.	.	.	.	.
Six other Islands,	2 3 23	.	.	.	.	.	.	.	.	.	.	.	2 0 0	1 15 0
	3,809 2 26	1,945	1,439	569	642	1,211	304	230	211	7	.	218	3,393 10 0	3,196 0 0
Ardnacrusha T., (*d*)	.	136	.	.	.	.	22	.	.	.	.	.	.	.
Total, (*e*)	3,809 2 26	2,081	1,439	569	642	1,211	326	230	211	7	.	218	3,393 10 0	3,196 0 0
TOMFINLOUGH P.:														
Aylecotty,	141 1 15	149	108	27	31	58	27	21	15	.		15	46 15 0	89 17 0
Ballycar,	932 3 25	819	352	126	117	243	54	69	45	4	.	49	340 5 0	599 7 0
Boheraroan,	42 2 6	.	19	8	4	12	.	5	4	2	.	6	27 16 8	50 12 0
Caherkine,	181 2 17	60	17	8	7	15	11	5	3	1	.	4	40 0 0	73 6 0
Caherscooby,	153 3 15	75	41	14	21	35	11	8	7	.		7	39 5 0	69 15 0
Carrowmeer,	184 0 3	54	33	11	7	18	10	7	5	.	1	6	50 0 0	84 15 0
Carrownakilly,	366 0 36	140	109	53	38	91	19	19	16	1	.	17	150 0 0	236 2 0
Finlough,	409 2 13	91	20	19	22	41	12	5	6	1	.	7	154 0 0	295 0 0
Granaghan,	128 3 35	168	13	8	8	16	27	2	4	.	.	4	28 0 0	68 10 0
Granaghan Beg,	157 3 11	108	102	31	33	64	21	19	16	.	.	16	33 10 0	60 5 0
Granaghan More,	339 3 25	87	46	31	41	72	14	10	16	.	.	10	67 0 0	135 2 0
Kilnacrandy,	100 0 17	6	19	7	4	11	2	3	3	1		4	39 0 0	55 5 0
Langough,	103 1 28	82	91	15	26	43	14	12	8		.	8	32 10 0	59 15 0
Mausnarylaun,	280 3 23	107	91	22	29	51	14	16	8	.	.	8	43 0 0	108 5 0
Meoghaun, North,	233 3 22	174	151	62	69	131	26	25	20	.	.	20	70 0 0	140 0 0
Meoghaun, South,	426 2 34	305	199	87	68	155	47	34	26	.	.	20	103 1 8	164 5 0
Muckanagh (Butler),	111 0 29	28	13	5	6	11	4	3	2	.	.	2	10 0 0	16 10 0
Muckanagh (Studdert),	140 0 33	14	6	4	2	6	2	2	1	.	.	1	25 0 0	31 10 0
Muckanagh (Vandeleur)	325 1 25	162	71	24	18	42	25	11	8	.	.	8	45 15 0	49 5 0
Newmarket,	181 0 33	.	92	47	45	92	.	18	18	1	.	19	507 3 4	595 12 0
Rathlaheen, North,	43 3 34	83	0	1	1	2	10	1	1	.	.	1	8 15 0	7 15 0
Rathlaheen, South,	1,425 0 3	864	337	124	141	265	58	54	44	2	1	47	422 5 0	794 0 0
Snugborough,	226 3 2	34	34	15	13	28	5	5	5	.	.	5	60 0 0	126 0 0
	6,736 0 2	2,630	1,966	749	753	1,502	421	354	261	13	2	296	2,343 1 8	3,924 15 0
Newmarket-on-Fergus T.,	.	1,526	1,111	528	609	1,137	271	217	182	3	.	190	.	.
Boheraroan T.,*	.	245	106	.	.	.	42	20	.	.	.	.	.	.
Total,	6,736 0 2	4,401	3,182	1,277	1,362	2,639	734	597	463	21	2	486	2,343 1 8	3,924 15 0

BARONY OF BUNRATTY, UPPER.

CLOONEY P.:														
Ballyerighan,	191 2 38	36	40	8	4	12	4	8	2	.	.	2	71 5 0	106 10 0
Ballyhickey,	385 2 20	80	75	33	26	59	13	10	9	.	.	8	165 0 0	227 15 0
Ballyvergin,	288 1 9	105	68	39	26	65	15	11	15	.	.	15	113 0 0	206 0 0
Ballyvreghaun Eighter,	95 1 14	42	28	12	18	30	7	6	5	.	.	5	42 15 8	61 10 0
Ballyvreghaun Oughter,	313 1 21	134	93	25	26	51	22	18	0	.	.	8	65 10 0	102 5 0
Caherloghan,	423 0 26	146	142	40	45	85	23	20	14	.	.	14	154 5 0	225 10 0
Cahershaughnessy,	230 1 32	49	30	13	10	23	7	6	5	.	.	5	95 10 0	121 15 0
Carrahan,	236 2 21	254	130	67	54	121	44	25	20	.	.	20	110 0 0	152 19 8
Clooney,	604 3 37	143	92	30	31	67	22	16	12	.	.	12	307 15 0	438 10 0
Corbally,	505 2 14	90	70	27	33	60	12	11	10	.	.	10	270 0 0	422 0 0

* Boheraroan is a suburb of Newmarket-on-Fergus, in which town its population is included in 1861.

(*d*) The village of Ardnacrusha does not now contain 28 houses; its present population has, therefore, merged in that of the townland of Ballykealaun, in which is situated.

(*e*) The remainder of the parish of St. Patrick is in the barony of Clanwilliam, county of Limerick, and in the city of Limerick; the entire parish contains 2,677 persons.

Printed image digitised by the University of Southampton Library Digitisation Unit

Parishes, Townlands, and Towns.	Area.	Population					Houses						Valuation	
		In 1841.	In 1851.	In 1861.			In 1841.	In 1851.	In 1861.				Poor Law Valuation in 1851	General Valuation in 1861.
		Persons.	Persons.	Males.	Females	Total.	Number	Number.	Inhabited	Uninhabited.	Building.	Total.	£ s. d.	£ s. d.
	A. R. P.													
Clooney P.—*continued.*														
Granagher,	237 2 16	22	11	17	11	28	4	4	4	.	.	4	125 0 0	172 15 0
Curraghmoghaun,	112 3 12	49	21	8	5	13	5	4	3	.	.	3	48 0 0	59 0 0
Derrycallaff,	1,196 3 29	143	140	92	75	167	26	24	26	.	.	20	88 15 0	136 12 0
Feenagh,	51 3 36	17	9	3	3	6	3	3	1	.	.	1	20 0 0	32 10 0
Kilgobbon,	156 2 10	73	44	21	22	43	14	7	6	.	.	6	55 5 0	82 15 0
Knockanoura,	582 1 4	285	159	72	77	149	43	27	26	.	.	26	190 0 0	268 12 0
Knockaphreaghaun,	337 3 5	161	65	37	33	70	16	12	14		.	14	134 15 0	204 4 0
Lassana,	167 0 15	41	18	0	9	10	7	5	5	.	.	5	86 5 0	114 5 0
Maghern,	1,460 3 1	440	339	146	152	298	75	59	51	.	.	51	326 0 0	489 16 0
Moyriesk,	77 2 13	.	11	13	10	23	.	2	5	.	.	5	8 0 0	21 12 0
Muckinish,	422 1 3	169	174	80	66	132	20	34	25	1	.	26	157 5 0	254 5 0
Rathcloonev,	737 0 3	304	149	74	73	147	52	29	25	.	.	25	168 10 0	269 2 0
Rylane,	349 2 29	322	237	115	70	193	55	46	34	.	.	34	162 10 0	252 2 0
Scaheen,	230 1 27	129	66	33	23	56	22	10	9	.	.	9	90 10 0	146 0 0
Toonagh,	710 0 36	330	93	35	37	72	48	20	12	.	.	12	332 0 0	444 0 0
	10,656 0 31	3,455	2,304	1,046	947	1,993	559	416	349	1	.	350	3,402 15 0	5,012 4 0
Spancelhill T., (f)	.	169	.	.	.	.	26	.	.	.	.	.	.	.
Total,	10,656 0 31	3,624	2,304	1,046	947	1,993	585	416	349	1	.	350	3,402 15 0	5,012 4 0
Doora P.:														
Ardsollus,	123 1 1	43	38	15	19	34	10	7	6	.	.	6	52 10 0	101 0 0
Ballaghboy,	418 0 17	272	108	52	48	100	46	21	18	.	.	18	69 15 0	131 15 0
Ballyglass,	252 1 33	107	97	27	19	46	14	10	7	.	.	7	87 0 0	150 5 0
Ballyortia, North,	109 3 6	53	47	17	18	35	7	7	7	.	.	7	33 10 0	56 0 0
Ballyortia, South,	54 3 12	38	24	9	8	17	4	3	3	.	.	3	24 0 0	35 5 0
Ballyvonnavaun,	106 0 17	4	12	4	7	11	1	3	2	.	.	2	47 15 0	58 5 0
Bunnow,	191 1 19	71	74	33	31	64	9	13	11	.	.	11	30 0 0	48 10 0
Castlefergus,	376 3 13	137	66	29	26	55	16	7	0	.	.	6	236 0 0	352 0 0
Castletown,	146 2 37	55	37	31	20	51	9	0	7	.	.	7	56 5 0	74 9 0
Cloonawee,	60 3 5	39	17	14	5	19	6	3	3	.	.	3	14 10 0	30 5 0
Cloonmore,	123 2 37	40	20	4	3	7	5	4	2	.	.	2	34 0 0	57 15 0
Corebag,	134 2 15	45	41	12	18	30	5	5	5	.	.	5	59 0 0	91 0 0
Creggaun,	212 0 20	210	112	33	40	73	34	20	14	.	.	14	80 15 0	101 15 0
Deerpark,	178 1 5	123	82	22	24	46	20	15	0	1		10	61 10 0	105 5 0
Doneen,	49 0 1	17	21	13	11	24	2	4	2	.	.	2	15 0 0	32 0 0
Drim,	217 1 32	126	83	43	49	92	22	17	18	.	1	19	51 15 0	93 14 0
Drumdoolaghby,	71 3 0	32	16	4	6	10	6	4	3	.	.	3	22 0 0	33 5 0
Finanagh,	175 0 31	13	20	4	7	11	2	3	2	.	.	2	41 10 0	62 4 0
Gaurus,	167 1 22	73	30	26	25	51	12	13	11	.	.	11	38 0 0	58 4 0
Gortataggart,	24 0 15	7	10	2	7	9	2	3	1	.	.	1	8 0 0	10 10 0
Gorteen,	256 1 10	26	24	21	28	49	4	5	7	.	.	7	58 5 0	110 3 0
Kilbreckan,	576 0 11	216	183	54	53	107	35	23	17	1	.	18	143 5 0	262 5 0
Kilfeffim,	94 0 4	33	26	13	8	21	4	4	3	.	.	3	31 10 0	48 0 0
Killawinna,	175 1 1	40	29	8	7	15	4	4	2	.	.	2	54 0 0	97 0 0
Knocheneau,	336 3 9	194	73	27	29	56	34	15	12	1	.	13	86 15 0	139 10 0
Knocknaskibbole,	67 3 37	40	29	13	13	26	8	6	5	.	.	5	19 5 0	33 15 0
Knockhogan,	209 3 11	21	30	11	13	24	3	6	4	.	.	4	45 0 0	78 15 0
Monanoe,	232 0 13	89	67	38	37	75	15	12	11	.	.	11	67 10 0	134 15 0
Moyriesk,	575 3 11	88	34	37	38	75	17	8	10	.	.	10	271 10 0	302 5 0
Noughevil,	200 0 36	101	36	22	26	48	10	15	8	.	.	8	42 0 0	80 0 0
Total,	5,918 1 1	2,365	1,566	638	643	1,281	372	279	218	3	1	222	1,881 15 0	3,010 17 0
Inchicronan P.:														
Ballinruan,	637 0 16	214	136	57	72	129	35	24	21	1	.	22	90 10 0	125 14 0
Ballygussen,	200 0 6	58	70	33	30	63	9	17	14	.	.	14	57 5 0	90 16 0
Ballynagranagh,	275 0 16	41	15	7	6	13	6	2	2	1	.	3	100 0 0	100 10 0
Ballyscanlan,	143 3 36	27	19	35	31	66	5	5	11	.	.	11	49 15 0	84 0 0
Ballyvanna,	266 2 9	100	78	39	36	75	15	13	10	.	.	10	82 15 0	140 1 0
Bunnahow,	157 2 25	45	15	11	10	21	5	3	4	.	.	4	70 0 0	121 0 0
Caher,	587 3 8	175	163	52	51	103	33	32	21	.	.	21	69 5 0	106 4 0
Caherahuca,	305 2 0	46	33	29	22	51	6	7	6	.	.	6	60 10 0	141 0 0
Calluragh,	358 2 30	463	162	69	74	143	100	39	31	.	.	31	110 0 0	176 10 0
Cappafeean,	375 0 14	139	122	43	41	04	10	20	15	.	.	15	108 15 0	161 16 0
Cappamore,	192 1 6	86	60	14	16	30	15	13	7	.	.	7	40 5 0	80 16 0
Cappanapeasta,	305 2 19	49	46	15	14	29	11	13	7	.	.	7	125 0 0	273 5 0
Carrabil,	220 3 23	200	19	0	11	19	33	3	3	.	.	3	41 0 0	74 15 0
Carrowkeel Beg,	104 1 1	41	46	15	17	32	6	8	5	.	.	5	28 10 0	44 3 0
Carrowkeel More,	199 3 17	40	10	12	11	23	6	3	4	.	.	4	61 5 0	102 0 0
Carrownaclogby,	302 1 26	139	124	59	60	119	33	22	23	.	.	23	83 5 0	117 16 0

(f) The village of Spancelhill does not now contain 20 houses; its present population has, therefore, merged in that of the townland of Muckinish in which it is situated.

Printed image digitised by the University of Southampton Library Digitisation Unit

CLARE.

Parishes, Townlands, and Towns.	Area.	Population: In 1841 Persons.	Population: In 1851 Persons.	Population: In 1861. Males.	Population: In 1861. Females.	Population: In 1861. Total.	Houses: In 1841 Number	Houses: In 1851 Number.	Houses: In 1861. In habited	Houses: In 1861. Uninhabited.	Houses: In 1861. Building	Houses: In 1861. Total.	Valuation: Poor Law Valuation in 1861.	Valuation: General Valuation in 1861.
	A. R. P.												£ s. d.	£ s. d.
INCHICRONAN P.—*con.*														
Cleonagowan,	75 3 26	29	20	7	10	17	5	4	3	.	.	3	14 0 0	23 0 0
Cleonawillin,	162 2 13	52	102	27	23	50	12	19	10	.	.	10	58 0 0	100 10 0
Cleoneen,	363 1 26	135	69	29	23	52	20	11	10	.	.	10	74 10 0	107 10 0
Cleomoney,	73 3 39	99	64	25	26	51	20	15	9	2	.	11	38 5 0	43 16 0
Crusheen,	36 1 16	.	8	1	3	4	.	2	2	.	.	2	60 11 8	109 12 0
Derrygarriff,	347 2 11	106	76	26	10	43	17	10	11	.	.	11	102 10 0	153 14 0
Derramore,	395 0 10	64	43	16	27	43	11	10	8	.	.	8	18 15 0	25 3 0
Derrynacloragh,	73 0 16	.	11	.	.	.	.	2	.	.	.	.	8 0 0	11 15 0
Derryvee,	657 2 0	30	18	13	14	27	5	5	0	.	.	6	25 5 0	32 5 0
Doon,	694 0 19	246	102	49	49	98	35	15	22	.	.	22	229 5 0	329 15 0
Drumbonniv,	336 1 3	104	79	31	24	55	19	16	8	1	.	9	82 10 0	121 10 0
Drumcore,	259 2 35	67	70	14	17	31	12	12	6	.	.	6	76 0 0	106 0 0
Drummanneen,	253 1 27	79	48	18	23	41	15	9	7	1	.	8	99 0 0	167 5 0
Drummanaknew,	260 1 17	31	23	6	5	11	5	4	2	.	.	2	55 0 0	63 5 0
Dramsallagh,	97 1 31	55	53	28	24	52	9	10	8	.	.	8	30 0 0	41 10 0
Drumunna,	494 0 35	215	150	38	47	85	46	32	21	.	.	21	127 5 0	232 5 0
Durra,	29 2 22	87	7	2	4	6	13	1	1	.	.	1	14 0 0	18 5 0
Gortaficka,	301 0 0	183	156	61	71	132	32	29	26	.	.	26	99 5 0	150 0 0
Gortaniska,	305 1 14	136	83	34	42	76	21	15	14	.	.	14	55 5 0	97 7 0
Gortlurkaun,	80 1 3	99	44	11	14	25	19	9	8	.	.	8	22 10 0	59 2 0
Gortnamearacaun,	302 0 39	116	59	28	36	64	22	14	12	.	.	12	85 15 0	115 15 0
Inchicronan Island,	184 1 31	11	2	1	1	2	1	1	1	.	.	1	29 10 0	46 5 0
Kilvoydan, North	232 0 2	62	41	25	20	45	0	7	7	.	.	7	70 0 0	117 5 0
Kilvoydan, South,	252 0 29	84	43	25	22	47	12	0	8	.	.	0	56 0 0	109 6 0
Knockaloughan,	319 2 25	86	28	21	28	49	15	5	0	.	.	8	70 0 0	106 9 0
Knockmael, East,	390 0 39	26	15	5	3	8	4	8	1	.	.	1	105 5 0	163 0 0
Knockmael, West,	208 2 6	0	.	7	13	20	2	1	4	.	.	4	52 10 0	72 3 0
Knocknamucky,	217 2 12	42	19	7	5	12	8	5	8	.	.	8	98 0 0	112 0 0
Knockreddan,	344 2 34	145	46	24	19	43	26	7	8	.	.	8	74 5 0	115 5 0
Labardan,	282 0 5	24	8	3	3	6	5	2	1	.	.	1	63 0 0	36 0 0
Obrionscastle,	213 2 27	140	40	13	13	26	23	10	6	.	.	6	35 0 0	64 15 0
Parkalough,	86 0 7	25	11	4	2	6	3	2	1	.	.	1	20 0 0	33 10 0
Scalpnagown,	2,234 1 15	219	142	62	61	123	41	21	22	.	.	22	125 0 0	191 0 0
Sraanagalloon,	461 0 5	130	116	63	52	115	26	23	22	.	.	22	98 15 0	155 15 0
Suanagh,	218 1 37	46	36	14	10	32	4	4	5	.	.	5	77 0 0	124 0 0
	17,438 1 34	4,924	2,966	1,235	1,262	2,497	354	574	475	6	.	481	3,519 16 8	5,623 12 0
Crusheen T.,	.	194	198	87	73	140	33	41	34	.	.	34	.	.
Total,	17,438 1 34	5,118	3,164	1,302	1,335	2,637	387	615	509	6	.	515	3,519 16 8	5,623 12 0
KILRAGHTIS P.:														
Ballyduff,	103 3 23	32	17	6	6	12	4	3	3	1	.	4	28 10 0	46 15 0
Ballyfine,	499 3 1	61	47	20	19	39	9	7	7	.	.	7	188 15 0	261 0 0
Ballymacahill,	292 0 10	138	80	25	34	59	25	14	11	1	.	12	57 10 0	117 15 0
Ballymaconna	326 0 14	137	79	46	38	84	19	13	14	.	.	14	98 5 0	162 5 0
Ballyogan,	683 2 5	210	112	62	58	120	32	23	25	.	.	25	181 15 0	293 10 0
Bearnafunshin,	342 3 38	94	35	6	4	10	12	4	1	.	.	1	72 0 0	119 15 0
Caherculough,	177 1 22	45	25	11	12	23	7	4	4	.	.	4	52 0 0	79 5 0
Cappagh Beg,	215 2 4	80	40	17	30	47	9	8	9	.	.	9	95 0 0	133 10 0
Cappagh More,	263 1 16	101	60	28	29	57	15	11	11	.	.	11	72 5 0	116 11 0
Carrowdotia,	229 1 24	102	75	32	29	61	14	13	9	1	.	10	48 0 0	85 0 0
Cloonkerry,	171 3 33	70	32	15	15	30	10	5	5	.	.	5	41 5 0	74 0 0
Cloontymurphy,	80 0 23	52	13	10	3	13	6	2	2	.	.	2	14 0 0	19 15 0
Cragard,	138 2 11	3	7	3	8	11	1	1	1	.	.	1	18 0 0	44 15 0
Cullenagh,	36 1 37	70	30	14	16	30	10	8	8	.	.	0	22 5 0	36 15 0
Curmderra,	500 2 34	84	53	23	17	40	10	9	7	.	.	7	86 0 0	124 0 0
Drumgloon,	208 3 17	44	18	7	10	17	7	3	3	.	.	3	53 0 0	93 0 0
Drumgannagh,	89 0 22	11	9	3	4	10	1	1	1	.	.	1	32 10 0	48 10 0
Drumquin,	243 0 30	149	66	31	27	58	21	10	10	2	.	12	74 15 0	126 5 0
Knockaluskraun,	144 3 8	101	64	18	26	44	18	12	11	.	.	11	47 15 0	79 0 0
Racorcrana,	41 2 12	20	18	4	8	12	3	3	3	.	.	3	10 10 0	17 5 0
Rosslevan,	266 2 22	226	122	35	48	83	40	25	21	.	.	21	83 15 0	144 0 0
Toorean,	138 2 20	37	34	13	15	28	4	4	3	.	.	3	52 0 0	82 5 0
Tullyveghan,	343 0 29	128	100	49	40	89	22	19	15	.	.	15	106 0 0	183 12 0
Total,	5,587 3 15	1,995	1,136	481	496	977	299	202	184	5	.	189	1,538 15 8	2,493 8 0
QUIN P.:														
Applefort,	29 1 23	19	25	21	30	51	3	4	3	.	.	3	15 15 0	20 10 0
Ballagh,	73 3 10	6	6	3	5	3	1	1	1	.	.	1	25 0 0	40 10 0

Printed image digitised by the University of Southampton Library Digitisation Unit

Parishes, Townlands, and Towns.	Area.	Population: In 1841 Persons.	Population: In 1851. Persons.	Population: In 1861. Males.	Population: In 1861. Females.	Population: In 1861. Total.	Houses: In 1841. Number	Houses: In 1851. Number	Houses: In 1861. Inhabited	Houses: In 1861. Uninhabited	Houses: In 1861. Building.	Houses: In 1861. Total.	Valuation: Poor Law Valuation in 1851. £ s. d.	Valuation: General Valuation in 1861. £ s. d.
	A. R. P.													
QUIN P.—*continued*														
Ballybannan, North,	184 3 3	107	57	29	17	46	13	11	7	.	.	7	54 15 0	96 3 0
Ballybannan, South,	221 0 24	174	129	37	37	74	30	26	17	.	.	17	67 5 0	123 5 0
Ballykilty,	597 1 32	225	129	58	40	98	39	21	14	.	.	14	264 10 0	360 10 0
Ballymacloon, East,	162 3 0	24	16	10	6	16	4	2	2	.	.	2	68 0 0	76 10 0
Ballymacloon, North,	9 3 14	21	.	.	.	.	3	.	.	.	.	.		5 0 0
Ballymacloon, West,	123 2 34	19	30	11	8	19	2	6	5	.	.	5	42 0 0	56 0 0
Ballymarkahan,	466 0 32	94	46	15	27	42	17	7	7	.	.	7	152 5 0	215 5 0
Ballyroughan, North,	113 1 7	9	7	5	6	11	1	1	2	.	.	2	56 0 0	74 10 0
Ballyroughan, South,	172 3 37	109	99	22	16	38	14	17	7	.	.	7	93 0 0	127 15 0
Camercalla,	147 1 28	90	93	20	23	43	15	17	10	.	.	10	62 15 0	88 15 0
Cant,	250 1 37	17	31	10	14	24	3	8	7	.	.	7	70 0 0	123 5 0
Caranallow,	129 2 14	21	30	14	12	26	2	5	4	.	.	4	43 0 0	55 15 0
Carrowgar,	294 3 27	67	77	26	32	50	10	12	10	.	.	10	102 10 0	164 10 0
Carrowmeer,	206 3 34	50	31	15	9	24	7	5	5	.	.	5	79 10 0	125 15 0
Carrowroe,	330 2 33	155	89	55	52	107	23	14	18	.	.	18	106 0 0	146 17 0
Cloonaherna,	251 1 35	76	48	11	12	23	11	9	4	.	.	4	40 5 0	89 5 0
Commons,	9 2 23	22	31	4	4	8	5	8	2	.	.	2	4 0 0	7 10 0
Cougann,	107 0 28	22	14	6	10	16	3	3	2	.	.	2	50 0 0	76 5 0
Coolshamroge,	116 1 27	21	.	6	2	8	4	.	1	.	.	1	48 0 0	67 0 0
Craghwee,	192 2 13	82	38	20	19	39	13	8	9	.	.	9	49 10 0	63 15 0
Craggatuska,	210 0 15	201	93	21	37	58	30	15	9	1	.	10	42 0 0	68 4 0
Cra gaunowen,	96 8 8	.	.	6	10	16	.	.	2	.	.	2	50 0 0	74 0 0
Creevagh Beg,	235 0 39	186	109	33	32	65	31	17	11	.	.	11	98 0 0	146 8 0
Creevagh More,	334 3 39	194	89	50	51	101	34	17	17	.	.	17	139 0 0	212 10 0
Cullaun,	419 2 12	105	76	32	32	64	15	11	13	1	.	14	218 0 0	275 10 0
Cullenagh,	119 3 18	25	25	15	8	23	4	8	3	.	.	3	40 0 0	50 0 0
Cutteen,	207 1 28	60	41	14	23	37	9	6	7	1	.	8	63 0 0	94 10 0
Dangan,	756 1 17	224	160	55	73	120	32	24	19	.	.	19	332 0 0	494 5 0
Dangaabrack,	186 2 16	11	15	9	9	18	1	2	2	.	.	2	110 0 0	148 15 0
Deerpark, North,	126 3 31	11	12	2	2	4	2	2	1	.	.	1	74 15 0	98 15 0
Deerpark, South,	12 0 13	11	.	.	.	.	1	.	.	.	.	.		14 10 0
Feaghquin,	187 3 13	94	43	12	22	34	15	11	7	3	.	10	71 10 0	99 5 0
Gorteen,	445 0 26	95	82	37	39	76	19	18	14	.	.	14	132 5 0	174 15 0
Keevagh,	213 0 21	140	31	23	19	42	26	4	6	.	.	6	41 10 0	83 0 0
Kildrum,	94 2 0	44	32	19	10	29	7	5	5	.	.	5	30 0 0	49 10 0
Kilnacrandy,	181 3 17	72	57	28	30	58	11	9	9	.	.	9	53 0 0	67 5 0
Knocknageug,	132 0 36	62	62	19	22	41	10	11	8	.	.	8	56 15 0	70 15 0
Knopoge,	495 1 32	182	122	22	22	44	25	21	6	2	.	8	212 10 0	322 15 0
Madara,	59 3 30	18	15	5	5	10	4	3	2	.	.	2	21 15 0	32 10 0
Quin,	40 1 1	63	.	.	.	.	13	.	.	.	.	.	59 0 0	63 0 0
Quingardens,	170 0 15	46	71	14	14	28	6	11	5	.	.	5	96 0 0	133 15 0
Quinville, North,	49 0 10	10	15	5	10	15	2	2	2	.	.	2	86 0 0	65 0 0
Quinville, South,	23 2 12	30	.	.	.	.	6	.	.	.	.	.		39 15 0
Rathuby,	123 0 32	67	30	21	34	65	12	6	11	.	.	11	60 0 0	81 5 0
Rine,	88 3 36	26	26	10	8	18	8	5	4	1	.	5	35 0 0	50 10 0
Rinneen,	49 1 38	45	24	6	4	10	7	5	2	.	.	2	10 15 0	28 5 0
Shandangan,	43 0 16	.	1	1	2	3	.	1	1	.	.	1	24 10 0	33 0 0
	3,352 1 39	3,461	2,263	867	899	1,766	551	396	306	9	.	317	3,653 5 0	5,266 2 0
Quin T.,	.	173	284	121	133	254	55	50	42	3	.	45	.	.
Total,	3,352 1 39	3,634	2,547	988	1,032	2,020	586	446	350	12	.	362	3,653 5 0	5,266 2 0
TEMPLEMALEY P.:														
Ardcarney,	178 2 30	34	14	.	.	.	5	3	.	.	.	.	40 0 0	63 15 0
Ballyallis,	295 2 26	96	62	32	31	63	14	11	10	.	.	10	129 5 0	194 16 0
Ballycarroll,	214 2 28	103	23	15	11	26	15	3	4	.	.	4	25 0 0	92 15 0
Ballycorey,	155 0 38	85	83	33	35	68	14	14	14	.	.	14	44 15 0	81 5 0
Ballyduff (Blake's),	59 2 36	21	25	11	12	23	3	3	3	.	.	3	18 0 0	30 5 0
Ballyduff (Paterson's),	100 0 23	14	13	4	5	9	2	2	1	.	.	1	21 0 0	45 0 0
Ballyhee,	210 2 11	57	15	9	7	16	9	4	3	.	.	3	56 0 0	101 15 0
Ballymaley,	342 0 9	114	119	27	24	51	17	10	11	.	.	11	87 5 0	161 3 0
Ballymaquiggin,	273 2 35	47	39	13	15	20	8	5	5	.	.	5	140 10 0	155 5 0
Ballymulqueeny,	176 0 5	217	88	31	33	64	34	17	11	.	.	11	56 0 0	91 0 0
Barefield, or Gortinmeran,	170 1 12	68	29	8	12	20	10	7	2	1	.	3	45 0 0	85 0 0
Cappahard,	193 3 22	82	13	11	7	10	5	3	3	.	.	3	71 10 0	92 10 0
Clooneen,	175 2 11	46	40	11	12	23	8	7	5	.	.	5	72 0 0	103 10 0
Crigaweelcross,	82 1 20	32	9	2	2	4	5	2	1	.	.	1	18 0 0	56 0 0
Derry,	190 2 23	85	47	17	21	38	14	7	6	.	.	6	30 10 0	62 0 0
Dulick,	232 2 19	40	59	30	25	55	8	10	10	.	.	10	148 0 0	190 10 0

Printed image digitised by the University of Southampton Library Digitisation Unit

Parishes, Townlands, and Towns.	Area.	Population In 1841. Persons.	Population In 1851. Persons.	Population In 1861. Males.	Population In 1861. Females.	Population In 1861. Total.	Houses In 1841. Number	Houses In 1851. Number	Houses In 1861. Inhabited	Houses In 1861. Uninhabited.	Houses In 1861. Building	Houses In 1861. Total.	Valuation Poor Law Valuation in 1861.	Valuation General Valuation in 1861.
	A. R. P.												£ s. d.	£ s. d.
TEMPLEMALEY P.—CON.														
Fauarusk,	115 0 26	20	20	18	15	33	2	2	4	.	.	4	30 0 0	49 10 0
Inishmore,	105 2 6	7	7	2	1	3	1	2	1	.	.	1	16 0 0	31 5 0
Killian,	240 3 36	44	6	9	5	14	7	1	2	.	.	2	45 10 0	70 0 0
Knockaclara,	134 1 8	51	66	20	17	37	7	10	6	.	.	6	24 5 0	47 0 0
Knockaderry,	159 0 18	65	64	9	6	15	12	12	3	1	.	4	57 10 0	109 16 0
Knockanoura,	55 1 12	123	26	9	9	18	23	4	4	.	.	4	30 0 0	51 0 0
Lucknaun,	321 2 12	97	67	12	10	22	14	11	4	.	.	4	57 0 0	133 5 0
Newpark,	106 0 18	31	35	15	17	32	7	5	6	1	.	7	53 15 0	77 15 0
Nuttfield,	219 2 28	47	11	6	4	10	8	2	2	.	.	2	100 0 0	144 5 0
Ruaskane,	101 0 29	57	34	24	29	53	9	5	10	.	.	10	63 10 0	89 15 0
Total,	4,641 3 18	1,634	1,014	370	365	743	261	171	131	3	.	134	1,485 5 0	2,380 0 0

BARONY OF BURREN.

ABBEY P.:														
Abbey, East,	301 0 12	10	13	2	2	4	3	2	1	.	.	1	18 0 0	36 10 0
Abbey, West,	444 3 0	140	85	44	59	103	10	11	14	.	.	14	89 10 0	167 18 0
Ballinden,	101 2 28	7	3	5	2	7	1	1	1	.	.	1	90 10 0	94 0 0
Ballyhehan,	492 2 12	104	68	22	17	39	17	12	7	.	.	7	78 0 0	129 15 0
Ballyvelaghan,	311 3 16	263	291	157	189	346	41	35	77	2	.	79	163 10 0	298 8 0
Cartron,	36 3 5	17	4	4	4	8	8	1	1	.	.	1	20 0 0	30 0 0
Corranroo,	99 0 37	103	81	28	33	61	24	15	14	1	.	15	78 15 0	72 4 0
Doonan,	313 1 16	152	107	43	54	97	22	18	17	.	.	17	76 5 0	131 5 0
Moneen,	416 3 13	19	8	4	2	6	4	1	1	.	.	1	42 10 0	69 8 0
Mortyclogh,	285 0 26	126	83	42	27	69	16	10	10	.	.	10	99 0 0	130 1 0
Munnia,	388 0 6	336	93	35	35	70	61	18	17	1	.	18	125 0 0	266 2 0
Rossalia,	468 0 24	64	13	16	16	34	12	2	5	.	.	5	32 15 0	135 19 0
Sheshia,	320 3 27	62	53	21	22	43	5	6	7	.	.	7	75 0 0	119 10 0
Illaunacoran,	2 1 21	.	.	.	.	.	.	.	.	.	.	.		0 15 0
Three other Islands,	1 2 29	.	.	.	.	.	.	.	.	.	.	.		.
	4,714 1 32	1,442	902	425	462	887	230	152	172	4	.	176	1,038 15 0	1,730 15 0
Crag T.,*	.	.	100	.	.	.	.	22	.	.	.	.	.	.
Total,	4,714 1 32	1,442	1,002	425	462	887	230	174	172	4	.	176	1,038 15 0	1,730 15 0
CARRAN P.:														
Ballycoury,	101 2 2	43	34	18	14	32	9	6	6	2	.	8	49 0 0	65 19 0
Ballydoora,	86 2 21	39	31	2	3	5	7	7	1	.	.	1	9 0 0	13 10 0
Ballylinn,	137 0 31	8	9	2	1	3	1	1	1	.	.	1	30 0 0	51 15 0
Calergillaun,	90 0 33	16	13	3	6	9	4	2	1	.	.	1	14 0 0	34 5 0
Cahermackirilla,	287 2 36	17	7	5	3	8	2	1	1	.	.	1	65 0 0	90 0 0
Cappagh,	770 3 7	80	21	7	7	14	16	6	3	.	.	3	70 0 0	95 0 0
Cappaghkennedy,	413 2 16	.	.	.	.	.	.	.	.	.	.	.	80 0 0	121 5 0
Carran,	261 0 19	.	8	4	4	8	.	1	1	.	.	1	46 0 0	67 0 0
Castletown,	238 3 6	26	10	11	10	21	3	2	3	.	.	3	60 0 0	86 5 0
Clab,	190 2 17	.	8	4	4	8	.	1	1	.	.	1	40 0 0	60 0 0
Cloncoose,	481 3 28	6	7	4	4	8	1	1	1	.	.	1	45 0 0	66 0 0
Commons,	414 2 25	.	7	4	3	7	.	1	1	.	.	1	60 0 0	80 15 0
Coolnatullagh,	368 0 13	12	10	4	5	9	1	1	1	.	.	1	48 0 0	65 0 0
Cuskeam,	490 2 3	20	17	11	8	19	2	2	3	.	.	3	50 0 0	70 0 0
Creevagh,	308 2 11	8	9	5	4	9	1	1	1	.	.	1	52 10 0	65 5 0
Creghwell,	183 3 0	33	21	10	13	23	5	4	4	.	.	4	50 10 0	85 8 0
Fahee, North,	556 3 26	39	52	23	25	48	0	11	12	.	.	12	118 10 0	177 10 0
Fahee, South,	539 3 4	74	21	10	10	20	13	4	3	.	.	3	95 15 0	136 18 0
Fanygalvan,	2.5 3 34	12	8	5	4	8	2	2	2	.	.	2	50 0 0	65 5 0
Glancolumbkille, Nth.,	555 3 4	39	25	10	13	23	6	5	5	.	.	5	70 0 0	105 15 0
Glancolumbkille, Sth.,	396 2 26	31	19	10	8	18	4	3	4	.	.	4	75 0 0	114 10 0
Iskanculliu,	220 0 39	7	8	3	4	7	1	2	2	.	.	2	30 0 0	44 10 0
Keelbilla,	1,035 3 31	10	11	7	4	11	1	2	1	.	.	1	85 0 0	120 0 0
Knockans, Lower,	423 1 5	171	111	34	36	70	30	16	12	.	.	12	47 10 0	63 4 0
Knockans, Upper,	361 0 23	37	17	0	9	15	7	3	3	.	.	3	74 5 0	111 13 0
Meggagh, East,	31 3 3	15	.	.	.	.	2	.	.	.	.	.	4 0 8	5 0 0
Meggagh, West,	119 1 19	23	23	10	8	16	4	3	2	.	.	2	28 0 0	46 5 0
Mogouhy,	96 2 5	53	7	7	6	13	0	1	2	.	.	2	14 15 0	33 10 0
Moheramoylan,	189 1 8	11	10	5	5	10	1	1	2	.	.	2	50 0 0	72 15 0

* The village of Crag, not now containing twenty houses, has been included with the townland of Ballyvelaghan on which it is situated.

Printed image digitised by the University of Southampton Library Digitisation Unit

COUNTY OF

Parishes, Townlands, and Towns.	Area.	Population: In 1841. Persons.	Population: In 1851. Persons.	Population: In 1861. Males.	Population: In 1861. Females.	Population: In 1861. Total.	Houses: In 1841. Number	Houses: In 1851. Number.	Houses: In 1861. Inhabited.	Houses: In 1861. Uninhabited.	Houses: In 1861. Building.	Houses: In 1861. Total	Valuation: Poor Law Valuation in 1851 £ s. d.	Valuation: General Valuation in 1861. £ s. d.
	A. R. P.													
CARRAN P.—*continued.*														
Moherarooon,	138 0 20	38	12	7	9	16	6	2	3	1	.	4	35 0 0	47 5 0
Moygowna,	233 3 39	4	8	3	4	7	1	2	1	.	.	1	55 0 0	76 0 0
Poulacarran,	319 1 17	20	10	4	6	10	2	1	1	.	.	1	70 0 0	102 10 0
Poulaphuca,	179 0 17	.	12	7	6	13	.	2	2	.	.	2	30 0 0	42 10 0
Poulawack,	226 1 2	24	9	7	3	10	5	1	1	.	.	1	30 0 0	50 10 0
Poulcaragharush,	181 2 5	34	26	5	3	8	5	4	2	.	.	2	40 0 0	54 5 0
Pullagh,	653 1 14	14	7	1	2	3	2	1	1	.	.	1	72 10 0	121 0 0
Rannagh, East,	416 1 26	35	21	12	19	31	4	3	4	.	.	4	72 15 0	105 10 0
Rannagh, West,	896 3 30	105	70	22	25	47	17	14	9	1	.	10	118 10 0	130 15 0
Sheshodonnell, East,	41 1 37	7	2	.	.	.	1	1	.	.	.	.	5 0 0	6 0 0
Sheshodonnell, West,	106 3 34	6	4	3	3	6	1	1	1	.	.	1	20 0 0	21 15 0
Sladoo,	243 3 15		7	4	7	11	.	2	2	.	.	2	35 0 0	44 10 0
Termon,	906 3 9	22	25	15	10	25	4	5	4	.	.	4	140 0 0	217 2 0
Total,	14,460 2 4	1,144	737	314	316	630	107	132	110	4	.	114	2,243 10 0	3,303 4 0
DRUMCREHRY P.:														
Acres,	253 1 17	66	51	13	12	25	13	10	5	.	.	5	47 15 0	81 1 0
Ballycahill,	519 3 31	75	25	6	3	9	12	7	2	.	.	2	70 0 0	106 5 0
Ballycorry,	789 3 30	149	115	55	48	103	22	19	19	.	.	19	166 15 0	177 5 0
Ballyvaghan,	163 0 10	193	240	66	103	169	36	35	31	.	.	31	139 5 0	241 16 0
Bishopsquarter,	256 3 1	106	98	32	46	70	15	14	14	.	.	14	102 16 0	159 12 0
Dangon,	313 2 20	10	16	4	1	5	2	2	1	.	.	1	61 15 0	100 10 0
Killoghal,	444 0 38	7	.	8	14	22	1	.	3	.	.	3	50 0 0	72 10 0
Knocknagrough,	441 1 10	210	260	51	64	115	36	42	23	1	.	24	153 10 0	256 17 0
Lismanard,	127 1 10	62	56	33	28	61	9	10	12	.	.	12	62 0 0	63 9 0
Loughrask,	262 3 11	206	190	39	38	77	40	33	13	.	.	13	87 0 0	156 18 0
Muckinish, East,	365 0 30	290	107	40	42	82	45	20	14	.	.	14	55 0 0	99 11 0
Muckinish, West,	747 2 20	194	201	89	90	179	27	31	32	1	.	33	161 0 0	287 9 0
Newtown,	305 3 32	349	198	42	48	90	64	36	17	1	.	18	145 0 0	251 2 0
Tonaruisa,	259 0 31	76	51	19	20	39	10	7	0	.	.	6	33 0 0	55 7 0
Illaunaraggagh,	2 3 27	.	.	.	.	.	.	.	.	.	.	.	. .	0 10 0
Green Island,	0 3 35	.	.	.	.	.	.	.	.	.	.	.	.	0 5 0
Three other Islands,	0 3 29	.	.	.	.	.	.	.	.	.	.	.	.	.
	6,285 0 36	2,096	1,603	517	537	1,054	332	260	192	3	.	195	1,274 10 0	2,110 7 0
Ballyvaghan T.,	.	235	234	209	194	403	37	35	60	1	.	61	.	.
Do. *Workhouse,*	.	.	417	37	86	123	.	1	1	.	.	1	.	.
Total,	6,285 0 36	2,331	2,250	763	817	1,580	369	302	253	4	.	257	1,274 10 0	2,110 7 0
GLENINAGH P.:														
Aghaglinny, North,	521 1 21	18	137	65	70	135	3	30	21	1	.	22	50 0 0	61 18 0
Aghaglinny, South,	461 3 37	20	4	3	5	8	3	1	1	.	.	1	20 0 0	10 10 0
Glennagh, North,	486 0 4	98	159	56	55	111	16	30	20	2	.	22	77 0 0	104 2 0
Glennagh, South,	635 3 5	290	.	.	.	.	44	.	.	.	.	.	62 15 0	73 0 0
Murroughkilly,	1,049 1 32	106	50	28	36	64	21	10	14	.	.	14	68 10 0	88 5 0
Murroughtoohy, North,	619 1 4	103	81	68	75	143	17	6	26	.	.	26	42 10 0	53 4 0
Murroughtoohy, South,	517 3 11	251	122	15	15	30	43	25	5	.	.	5	58 10 0	105 8 0
Total,	4,291 2 34	886	561	235	256	491	147	102	87	3	.	90	379 5 0	504 7 0
KILCORNEY P.:														
Ballymolin,	152 3 34	16	16	3	4	7	2	2	1	.	.	1	34 0 0	45 15 0
Baur, North,	123 3 25	10	.	.	.	.	1	.	.	.	.	.	25 0 0	28 0 0
Baur, South,	111 3 25	20	21	10	8	18	3	2	1	.	.	1	23 0 0	31 0 0
Cahercounell,	260 3 11	7	21	4	6	10	1	3	1	.	.	1	55 0 0	124 1 0
Rantybeg, North,	113 0 19	20	15	6	6	12	3	4	3	.	.	3	16 0 0	28 7 0
Rantybeg, South,	117 0 25	16	6	6	5	11	2	2	3	.	.	3	18 0 0	31 10 0
Rauty More,	467 3 32	65	30	4	6	10	10	5	2	.	.	2	90 0 0	152 15 0
Faheraghroe,	72 1 11	39	6	2	6	8	6	1	2	.	.	2	20 0 0	31 10 0
Glensleade,	212 2 22	10	8	3	5	8	2	2	1	.	.	1	50 0 0	76 6 0
Kilcorney,	248 1 32	45	28	15	12	27	8	5	8	.	.	8	55 15 0	78 10 0
Kilcorney Glebe,	29 1 32	8	5	4	4	8	2	1	1	.	.	1	6 0 0	10 10 0
Lisnasroum,	103 3 29	10	.	.	.	.	2	.	.	.	.	.	20 0 0	33 0 0
Magherawoeleen,	105 0 35	.	15	3	4	7	.	5	2	.	.	2	19 0 0	26 10 0
Poulanine,	208 0 25	14	15	8	7	15	2	1	1	.	.	1	50 0 0	70 10 0
Poulbaun,	392 1 31	15	9	4	4	8	2	2	1	.	.	1	81 10 0	103 0 0
Poulgorm,	346 0 13	5	6	5	2	7	1	1	1	.	.	1	55 0 0	82 0 0
Poulnabrone,	166 1 4	11	4	3	4	7	2	1	1	.	.	1	25 0 0	40 0 0
Poulnaskagh,	120 2 39	11	.	3	4	7	1	.	1	.	.	1	31 0 0	46 10 0
Total,	3,352 2 4	330	205	83	87	170	50	37	30	.	.	30	674 5 0	1,039 14 0

Printed image digitised by the University of Southampton Library Digitisation Unit

CLARE.

Parishes, Townlands, and Towns.	Area.	Population In 1841. Persons.	Population In 1851. Persons.	Population In 1861. Males.	Population In 1861. Females.	Population In 1861. Total.	Houses In 1841. Number	Houses In 1851. Number.	Houses In 1861. Inhabited.	Houses In 1861. Uninhabited.	Houses In 1861. Building.	Houses In 1861. Total.	Valuation Poor Law Valuation in 1861.	Valuation General Valuation in 1861.
	A. R. P.												£ s. d.	£ s. d.
KILLEANY P.														
Ballyconnoe, North,	545 0 15	121	120	31	37	68	26	25	15	.	.	15	128 5 0	202 1 0
Ballyconnoe, South,	802 1 31	99	64	44	50	94	16	16	16	.	.	19	242 10 0	396 6 0
Ballygastell,	503 0 5	120	36	17	10	27	20	6	4	.	.	4	186 0 0	326 0 0
Cahermaan,	427 3 20	62	53	23	24	47	13	10	7	.	.	7	117 0 0	183 2 0
Cahermakerrila,	471 0 4	70	44	14	22	36	13	9	7	.	.	7	170 15 0	315 8 0
Cooleamore,	205 1 23	4	6	3	3	6	1	1	1	.	.	1	40 0 0	58 0 0
Killeany,	102 2 19	.	.	.	.	.	.	.	.	.	.	.	42 0 0	65 13 0
Lisbarheenbeg,	214 0 3	8	5	3	5	8	1	1	1	.	.	1	30 0 0	44 0 0
Shevennahilleg,	55 1 8	16	7	.	2	2	2	2	1	.	.	1	5 0 0	6 5 0
Total,	3,006 5 8	520	366	135	153	288	96	70	55	.	.	55	961 10 0	1,598 15 0
KILLONAGHAN P. :														
Ballivey, North,	225 3 12	28	17	11	10	21	3	3	3	.	.	3	57 0 0	92 0 0
Ballivey, South,	209 2 1	15	9	3	3	6	2	1	1	.	.	1	6 0 0	10 0 0
Ballyelly,	540 1 27	32	9	4	2	6	4	1	1	.	.	1	32 0 0	142 10 0
Blakesmountain,	525 3 16	45	.	5	7	12	10	.	2	.	.	2	20 0 0	19 5 0
Coolmaea,	136 0 39	18	18	1	6	7	3	2	1	.	.	1	20 0 0	28 0 0
Craggagh,	209 3 23	84	71	53	49	102	14	13	20	.	.	20	80 0 0	126 17 0
Crumlin,	945 1 27	204	60	42	33	75	33	9	15	.	.	15	138 10 0	296 14 0
Derreen, East,	101 1 11	106	.	2	6	8	18	.	1	.	.	1	40 0 0	56 0 0
Derreen, South,	210 1 13	.	.	.	.	.	.	.	.	.	.	.	15 0 0	10 0 0
Derreen, West,	347 3 29	76	111	56	53	109	15	23	17	.	.	17	100 0 0	162 1 0
Fanore Beg,	49 1 7	51	26	10	12	22	8	5	4	2	.	6	20 0 0	30 15 0
Fanore More,	1,175 3 15	259	158	80	71	151	47	29	33	1	.	34	128 0 0	191 14 0
Faunarooska,	232 0 26	47	18	5	6	11	7	2	2	.	.	2	18 0 0	28 10 0
Fermoyle, East,	347 3 33	133	97	36	36	72	23	16	11	.	.	11	48 15 0	101 2 0
Fermoyle, West,	700 0 39	112	48	14	14	28	26	9	6	1	.	7	63 10 0	86 4 0
Knockaunsmountain,	669 0 33	141	62	30	35	65	26	11	10	.	.	10	54 5 0	114 12 0
Lisconeera,	153 1 12	18	13	.	.	.	3	1	.	.	.	.	61 15 0	90 0 0
Total,	7,350 3 3	1,369	719	352	343	695	245	125	127	4	.	131	858 15 0	1,468 4 0
KILMOON P. :														
Ballydoohoe,	217 0 7	68	20	10	9	19	15	5	3	.	.	3	61 10 0	114 10 0
Ballyhenna,	387 1 32	53	47	11	12	23	6	9	6	.	.	6	91 0 0	137 1 0
Ballyinsheen Beg,	157 2 21	11	29	16	18	34	2	5	6	1	.	7	66 0 0	119 15 0
Ballyinsheen More,	173 1 29	51	39	21	26	47	12	6	10	1	.	11	63 10 0	128 0 0
Ballyneillan,	21 2 11	11	6	5	8	13	2	1	2	.	.	2	12 0 0	20 10 0
Ballytaige,	266 2 4	26	22	35	38	73	2	3	12	.	.	12	79 0 0	133 8 0
Caherbarnagh,	163 1 4	56	24	11	15	26	8	6	4	.	.	4	55 0 0	86 5 0
Caherbulleg,	1,069 0 36	59	12	7	4	11	11	3	3	.	.	3	102 0 0	147 15 0
Caherclogganan,	259 0 35	9	31	11	11	22	1	3	2	.	.	2	59 15 0	83 5 0
Cooleabeg,	309 0 5	8	29	1	2	3	1	3	1	.	.	1	36 15 0	48 9 0
Cragreagh,	210 1 5	47	56	24	28	52	7	7	7	.	.	7	35 0 0	42 15 0
Derryanvahagh,	570 0 17	17	22	10	10	20	2	4	4	.	.	4	55 0 0	97 0 0
Gowlaun,	130 1 20	5	15	.	.	.	1	2	.	.	.	.	70 0 0	114 0 0
Kilmoon, East,	319 2 13	69	77	26	27	55	10	16	10	.	.	10	73 0 0	94 14 0
Kilmoon, West,	372 1 5	95	54	19	17	36	20	11	7	.	.	7	70 0 0	94 12 0
Knockaskeheen,	487 2 22	171	142	53	50	103	31	29	16	.	.	15	36 10 0	141 2 0
Knockaunvickteera,	106 3 29	41	39	11	14	25	5	7	5	2	.	7	16 10 0	51 0 0
Lisdoonvarna,	635 2 3	208	137	27	33	60	30	19	10	2	.	12	137 0 0	270 0 0
Lisheenagh,	55 3 21	6	5	.	.	.	1	1	.	.	.	.	20 0 0	22 15 0
Lismoruhaun,	223 1 20	31	31	8	12	20	5	8	6	.	.	6	20 0 0	40 15 0
Rathbaun,	110 3 23	49	64	43	48	91	8	10	17	5	.	22	45 5 0	100 5 0
Rooska,	200 3 8	114	35	12	13	25	14	5	3	1	.	7	52 10 0	101 10 0
Total,	6,461 0 16	1,289	920	393	395	758	203	163	137	12	.	149	1,327 5 0	2,167 8 0
NOUGHAVAL P. :														
Ballyganner, North,	644 3 10	15	11	8	3	11	1	1	1	.	.	1	180 0 0	234 10 0
Ballyganner, South,	576 0 13	12	20	16	5	22	1	2	2	.	.	2	134 0 0	249 15 0
Ballymahony,	451 3 4	94	30	18	15	31	13	10	7	1	.	8	160 0 0	252 10 0
Ballymurphy,	452 3 23	73	55	17	23	40	11	8	6	.	.	6	248 5 0	351 0 0
Cragnaroosan,	136 2 24	8	.	.	.	.	1	.	.	.	.	.	20 0 0	26 0 0
Deerpark,	165 1 24	12	5	3	2	5	2	1	1	.	.	1	50 0 0	83 10 0
Kiltaan,	375 1 19	12	23	7	8	15	2	3	2	.	.	2	120 0 0	185 15 0
Kiltennan, North,	42 2 8	.	.	.	.	.	.	.	.	.	.	.	25 0 0	38 0 0
Kiltennan, South,	49 2 35	.	.	.	.	.	.	.	.	.	.	.	27 0 0	40 0 0
Knockavoarheen,	282 0 7	68	21	15	15	30	12	4	4	.	.	4	25 0 0	50 15 0
Lismoher,	153 1 8	21	19	8	12	20	4	3	2	1	.	3	78 0 0	114 10 0
Noughaval,	500 1 8	61	21	14	10	24	9	8	6	1	.	7	136 10 0	232 11 0

Printed image digitised by the University of Southampton Library Digitisation Unit

Parishes, Townlands, and Towns.	Area.	Population: In 1841. Persons.	Population: In 1851. Persons	Population: In 1861. Males.	Population: In 1861. Females.	Population: In 1861. Total.	Houses: In 1841. Number	Houses: In 1851. Number	Houses: In 1861. Inhabited.	Houses: In 1861. Uninhabited.	Houses: In 1861. Building.	Houses: In 1861. Total.	Valuation: Poor Law Valuation in 1851.	Valuation: General Valuation in 1861.
	A. R. P.												£ s. d.	£ s. d.
NOUGHAVAL P.—*con.*														
Rusheen,	142 2 30	35	5	7	4	11	4	1	2	.	.	2	12 10 0	15 12 0
Sheshymore,	715 2 37	51	33	11	7	18	4	5	2	.	.	2	140 0 0	214 10 0
Total,	4,661 1 9	445	243	122	105	227	64	45	35	3	.	38	1,354 5 0	2,088 18 0
OUGHTMAMA P.:														
Aghawnmaun,	1,545 3 13	94	60	19	10	37	17	12	0	.	.	8	85 0 0	121 16 0
Aughinish,	369 0 8	30	31	84	80	164	3	5	29	.	.	29	239 10 0	366 0 0
Balagh,	440 2 21	76	37	11	14	25	12	5	5	.	.	5	52 0 0	92 3 0
Boloona,	147 3 32	.	.	.	.	.	.	.	.	.	.	.	25 0 0	30 0 0
Coolnatulligh,	270 1 14	.	.	.	.	.	.	.	.	.	.	.	30 0 0	33 10 0
Craghallyconnal,	322 2 4	9	15	2	4	6	1	2	2	.	.	2	55 0 0	81 15 0
Deelin Beg,	320 2 24	109	7	4	6	10	16	1	2	.	.	2	27 10 0	44 0 0
Deelin More,	630 1 1	21	11	6	3	9	4	1	1	.	.	1	72 0 0	109 5 0
Finavarra Demesne,	86 2 10	26	22	11	10	21	3	2	3	.	1	4	70 10 0	111 15 0
Gortboyheen,	215 2 20	33	6	2	2	4	7	1	1	.	.	1	27 0 0	47 10 0
Gortnalure,	722 0 26	92	49	40	37	77	10	7	13	1	.	14	91 10 0	125 10 0
Kilweelran,	652 2 14	98	30	16	11	27	17	5	5	.	.	5	67 0 0	101 12 0
Knockycallanan,	519 2 30	33	15	3	7	10	4	2	2	.	.	2	25 15 0	55 0 0
Newquay,	294 0 13	178	43	44	48	92	28	9	16	2	.	18	113 5 0	181 5 0
Oughtmama,	0.1 3 0	125	92	30	27	57	20	15	11	.	.	11	61 10 0	119 3 0
Poulaphuca,	148 1 19	13	7	7	2	9	1	1	1	.	.	1	27 15 0	30 0 0
Rine,	325 2 1	16	48	141	136	277	2	10	46	.	.	46	153 0 0	225 4 0
Scanlan's Island,	70 2 33	.	.	.	.	.	.	.	.	.	.	.	45 0 0	65 0 0
Shivocarran,	657 1 38	17	11	8	4	12	2	1	1	.	.	1	57 0 0	77 0 0
Turlough,	1,276 1 29	400	203	98	105	203	74	33	50	.	.	50	136 10 0	221 3 0
One Island,	0 0 29	.	.	.	.	.	.	.	.	.	.	.	.	.
	9,843 1 14	1,370	687	526	514	1,040	229	118	196	3	1	200	1,460 15 0	2,255 16 0
Aughinish T.*	.	312	201	.	.	.	45	29	.	.	.	.	.	.
Finavarra T.*	.	393	245	.	.	.	54	45	.	.	.	.	.	.
Total,	9,843 1 14	2,075	1,133	526	514	1,040	328	192	196	3	1	200	1,460 15 0	2,255 16 0
RATHEORNEY P.:														
Ballyallaban,	752 0 29	103	50	45	40	85	22	9	12	.	.	12	110 0 0	216 15 0
Bennens,	627 2 7	12	11	4	4	8	1	1	1	.	.	1	75 0 0	95 5 0
Barrenwee,	64 1 15	.	.	4	5	9	.	.	3	.	.	3	2 15 0	3 10 0
Cahermacnaghten,	734 0 37	46	26	9	10	19	8	7	4	.	.	4	171 0 0	302 10 0
Cahermacun,	152 3 0	31	17	3	2	5	3	2	1	.	.	1	20 0 0	30 0 0
Cloonmartin,	106 1 35	42	21	8	7	15	10	6	2	.	.	2	23 0 0	36 4 0
Cregavorkoge,	124 3 26	6	.	2	3	5	1	.	1	.	.	1	20 0 0	28 0 0
Creagh, North,	274 3 20	155	127	45	55	100	32	22	23	.	.	23	60 0 0	101 10 0
Creagh, South,	291 3 15	19	20	4	2	6	8	3	1	.	.	1	70 0 0	115 15 0
Cudnun,	269 1 35	14	12	5	3	8	3	3	1	.	.	1	30 0 0	45 0 0
Doonyvardan,	314 3 17	37	10	7	6	13	7	4	3	.	.	3	68 0 0	93 7 0
Drumbrickaun,	53 0 35	51	23	11	10	21	6	5	6	.	.	6	17 15 0	21 15 0
Fannarooska,	536 0 29	27	18	6	5	11	4	2	1	.	.	1	70 0 0	106 5 0
Feenagh,	367 2 5	33	29	6	10	16	5	6	4	.	.	4	32 0 0	53 5 0
Garraeloon,	59 0 23	5	.	.	.	.	1	.	.	.	.	.	12 0 0	17 10 0
Gleninsheen,	505 2 22	13	10	2	2	4	2	2	2	.	.	2	70 0 0	99 10 0
Gragan, East,	698 1 3	240	64	14	21	35	42	17	7	.	.	7	159 10 0	230 10 0
Gragan, West,	956 3 21	40	54	38	36	74	8	10	10	.	.	16	140 0 0	237 2 0
Lisgoolan,	233 1 31	7	.	3	1	4	1	.	1	.	.	1	30 0 0	40 0 0
Lislarheen More,	504 3 31	0	5	3	2	5	1	1	1	.	.	1	70 0 0	103 0 0
Lismacsheedy,	385 3 7	47	17	6	4	10	8	4	3	.	.	3	34 0 0	59 2 0
Lismartigue,	492 2 33	25	22	0	2	10	4	3	2	.	.	2	58 0 0	95 15 8
Lissylisheen,	457 0 31	5	20	5	8	13	2	4	3	1	.	4	100 0 0	147 10 0
Poulacapple,	327 3 27	24	4	2	1	3	4	1	1	.	.	1	60 0 0	85 0 0
Poulnabrucky,	273 3 24	15	13	3	1	4	2	2	1	.	.	1	40 0 0	51 0 0
Total,	9,033 0 39	1,005	599	243	240	483	192	114	102	1	.	103	1,550 0 0	2,412 0 0

BARONY OF CLONDERALAW.

KILCHREEST P.:														
Ardnagla,	284 3 19	153	44	21	25	46	24	9	9	.	.	9	73 12 6	157 18 0
Ballynacally,	213 1 29	91	51	49	43	92	16	9	13	1	.	14	75 15 0	168 10 0
Ballyngard,	516 0 16	278	120	64	50	112	49	24	18	.	.	18	145 10 0	333 13 0
Breaghva, East,	96 0 38	88	49	4	0	12	14	7	2	.	.	2	14 0 0	32 10 0
Breaghva, West,	377 1 35	68	72	25	34	69	13	11	14	.	.	14	26 2 6	102 12 0

* Neither of the villages of Aughinish nor Finavarra now contains 20 houses, they have therefore been included with the townlands upon which they are situated.

Pnnted image digitised by the University of Southampton Library Digitisation Unit

CLARE.

Parishes, Townlands, and Towns.	Area.	Population In 1841. Persons.	Population In 1851. Persons.	Population In 1861. Males	Population In 1861. Females.	Population In 1861. Total.	Houses In 1841 Number	Houses In 1851 Number.	Houses In 1861. Inhabited.	Houses In 1861. Uninhabited.	Houses In 1861. Building.	Houses In 1861. Total.	Valuation Poor Law Valuation in 1861.	Valuation General Valuation in 1861.
	A. R. P.												£ s. d	£ s. d.
KILCHREEST P.—CON.														
Burren,	663 1 13	251	112	39	34	72	46	18	14	.	.	14	95 17 6	247 4 0
Carrewkillia,	226 0 22	201	108	42	39	81	30	18	14	.	.	14	69 15 0	173 4 0
Cloonfurrhis,	224 1 30	65	35	21	16	39	14	5	6	.	.	6	38 15 0	98 9 0
Cloonnakilla,	246 1 34	55	7	21	23	44	9	3	7	.	.	7	69 10 0	159 10 0
Coolnuppen,	217 2 9	55	59	38	28	60	11	13	10	.	.	10	38 7 6	94 8 0
Carnfield,	105 3 25	109	34	7	7	14	14	5	3	.	.	3	60 10 0	157 0 0
Cromish,	153 2 34	8	12	9	7	16	1	1	2	.	.	2	93 0 0	160 10 0
Portfergus,	178 2 29	16	15	8	7	13	3	2	2	.	.	2	120 0 0	250 0 0
Inishea,	600 2 11	135	34	26	14	40	21	5	6	.	.	6	314 15 0	642 15 0
Inishmore, or Deer Island,	443 3 24	133	82	33	33	71	15	13	10	.	.	10	224 7 3	435 5 0
Knappoge,	44 0 33	126	54	11	13	24	19	10	4	.	.	4	23 17 6	51 9 0
Kooksaggart,	331 0 39	35	91	40	46	86	7	19	17	2	.	19	191 12 6	392 13 0
Lack,	464 1 26	143	159	74	59	133	24	28	20	.	.	20	64 15 0	185 15 0
Lavally,	127 3 16	73	48	23	22	45	12	8	7	.	.	7	38 0 0	92 0 0
Leamnaleaha,	586 2 7	172	129	65	67	132	27	21	23	1	.	24	47 7 6	133 11 0
Mount,	138 2 3	91	15	5	5	10	14	4	3	1	.	4	43 15 0	116 8 0
Poulaphuca,	64 3 32	131	31	16	14	30	18	5	0	.	.	6	38 7 3	64 4 0
Rosscliff,	166 1 4	131	82	26	21	47	20	14	8	.	.	8	90 10 0	182 15 0
Tonlegee,	564 2 1	132	136	65	70	135	27	24	25	1	.	26	50 10 0	137 13 0
Three Islands,	0 2 12	.	.	.	.	.	.	.	.	.	.	.	.	.
	7,060 0 24	2,730	1,510	742	687	1,429	445	270	243	6	.	249	2,041 12 0	4,640 10 0
Ballynacally T.,	.	194	169	64	55	119	29	30	23	.	.	23	.	.
Total,	7,060 0 24	2,974	1,739	806	742	1,548	474	300	266	0	.	272	2,041 12 6	4,640 10 0
KILFIDDANE P.:														
Ailiroe Beg,	63 0 29	41	28	15	15	30	5	5	4	.	.	4	15 10 0	37 16 0
Ailiroe More,	231 2 18	174	93	47	38	85	27	14	14	.	.	14	31 17 6	77 19 0
Boloughra,	1,064 3 26	259	189	78	91	167	36	25	27	.	.	27	82 10 0	235 4 0
Burrenfadda,	945 3 4	304	273	113	120	233	54	47	43	1	.	44	83 10 0	243 17 0
Cahiracon,	615 1 29	178	91	40	34	74	25	18	12	.	.	12	108 10 0	314 17 0
Carrowreagh, East,	743 2 37	275	246	94	83	177	44	48	32	1	.	33	93 0 0	268 10 0
Carrowreagh, West,	1,107 1 20	319	210	123	119	242	56	39	41	.	.	41	118 12 6	272 10 0
Cloondrinagh,	923 3 32	315	193	75	74	149	50	34	26	.	.	26	111 12 6	236 10 0
Coolnuseo,	1,557 1 6	685	469	166	158	324	106	82	65	1	.	66	231 10 0	519 3 0
Crag,	982 3 8	176	53	31	33	64	32	16	11	.	.	11	83 0 0	141 11 0
Derrinidane,	344 3 5	57	50	36	42	78	10	9	13	.	.	13	37 2 0	96 17 0
Derrygeesha,	437 0 23	219	205	63	70	133	35	31	25	.	.	25	56 12 9	146 6 0
Derryinageeha,	259 1 56	25	13	4	4	8	3	2	2	.	.	2	18 0 0	38 19 0
Derrynalecka,	354 1 34	136	114	50	54	104	22	17	13	.	.	13	41 0 0	109 9 0
Derryshaan,	336 2 31	140	72	46	41	89	24	15	16	.	.	16	61 13 0	120 8 0
Effernan,	638 2 25	146	94	43	44	87	21	15	13	.	.	13	61 0 0	143 10 0
Errihul,	860 3 1	513	172	82	82	164	74	30	26	.	.	26	163 2 0	373 13 0
May,	713 2 14	249	180	51	41	92	30	22	12	.	.	12	103 0 0	228 10 0
Moytadda,	425 0 25	140	76	33	36	69	20	11	12	.	.	12	56 7 6	163 4 0
Shannaken Beg,	296 2 26	118	56	20	15	35	13	10	7	.	.	7	61 15 0	160 0 0
Shannaken More,	822 3 10	192	193	100	87	187	29	30	32	.	.	32	129 7 6	234 16 0
	13,783 1 4	4,661	3,080	1,300	1,291	2,591	718	520	451	3	.	454	1,388 12 8	4,155 9 0
Auxiliary Workhouse,	.	.	553	.	.	.	.	1	.	.	.	.	.	.
Total,	13,783 1 4	4,661	3,633	1,300	1,291	2,591	718	521	451	3	.	454	1,388 12 8	4,155 9 0
KILLADYSERT P.:														
Ballyleaan,	543 3 5	236	95	49	65	114	37	20	20	.	.	20	154 0 0	272 5 0
Ballynacragga,	201 1 3	77	65	30	35	65	15	14	13	.	.	13	73 5 0	162 10 0
Ballyvohane,	301 2 2	47	157	37	41	78	7	26	12	.	.	12	55 12 6	103 12 0
Bleau,	308 1 0	93	68	33	34	67	16	10	9	.	.	9	34 17 8	79 5 0
Boeltydoolan,	404 1 11	82	59	26	26	52	13	10	7	.	.	7	31 5 0	64 0 0
Cahiracon,	506 0 17	80	76	38	45	83	12	18	12	.	.	12	140 2 6	313 5 0
Cappanavarnage,	482 3 36	140	46	66	75	141	24	7	22	.	.	22	84 2 6	204 9 0
Cloonkett,	630 3 3	164	97	50	38	88	25	14	11	.	.	11	55 2 6	99 15 0
Cloonsnaghta,	389 0 19	126	108	40	32	72	21	19	12	.	.	12	53 15 0	88 17 0
Cloonulla,	594 3 28	129	85	46	33	79	17	12	13	.	.	13	72 15 0	140 5 0
Coogs,	678 2 25	175	158	39	29	68	29	21	9	.	.	9	147 0 0	353 15 0
Cooltesingowan,	246 1 19	197	174	43	45	88	32	27	19	.	.	19	57 5 0	126 10 0
Craghera,	616 0 33	143	39	36	37	73	25	7	11	.	.	11	50 2 6	109 9 0
Crossderry,	531 2 39	206	146	59	63	122	29	28	23	.	.	23	64 5 0	151 0 0
Crovraghan,	524 1 16	296	93	44	47	91	43	14	15	.	.	15	147 17 6	351 7 0

Printed image digitised by the University of Southampton Library Digitisation Unit

Parishes, Townlands, and Towns.	Area.	Population: In 1841	Population: In 1851	Population: In 1861. Males.	Population: In 1861. Females.	Population: In 1861. Total.	Houses: In 1841. Number	Houses: In 1851. Number	Houses: In 1861. Inhabited	Houses: In 1861. Uninhabited.	Houses: In 1861. Building.	Houses: In 1861. Total.	Valuation: Poor Law Valuation in 1851	Valuation: General Valuation in 1861.
	A. R. P.	Persons.	Persons.										£ s. d.	£ s. d.
KILLADYSERT P.—*con.*														
Derryles,	352 2 18	28	29	20	15	35	4	3	4	.	.	4	42 15 0	89 15 0
Glencomain Beg,	152 1 19	42	40	19	13	32	5	7	6	.	.	6	29 17 6	62 0 0
Glencomain More,	782 2 32	180	134	41	45	86	26	22	13	.	.	13	64 0 0	126 19 0
Gortnacurra,	149 2 39	119	40	22	21	43	17	0	7	.	.	7	27 15 0	52 15 0
Gortnahaha,	445 2 3	225	136	67	59	126	31	26	25	1	.	26	64 2 6	127 6 0
Gortnavreaghaun,	180 1 13	38	20	10	12	22	5	4	3	.	.	3	15 7 6	37 7 0
Inishtubbrid,	35 1 21	25	10	5	5	10	5	2	1	.	.	1	40 0 0	82 10 0
Killadysert,	298 0 32	182	215	45	51	96	28	37	18	2	.	20	93 5 0	495 15 0
Lackannashinnagh,	445 3 16	231	73	25	32	57	33	12	10	.	.	10	145 12 0	330 0 0
Liscormick,	275 3 4	146	69	27	32	50	20	14	13	.	.	13	54 15 0	120 7 0
Lisnafoha,	230 2 27	74	48	20	18	38	8	0	6	.	.	6	18 15 0	54 0 0
Lissyvurrheen,	426 2 23	160	57	21	19	40	26	10	8	.	.	8	51 0 0	120 0 0
Rusheen,	210 2 19	115	42	3	5	8	16	8	2	.	.	2	34 0 0	76 10 0
Shannacool,	449 1 16	103	125	50	43	93	29	24	15	.	.	15	50 12 6	115 17 0
Shessiv,	258 1 32	122	134	32	33	55	21	23	12	.	.	12	23 5 0	66 10 0
Beaves Tower,	.	.	11	2	3	5	.	1	2	.	.	2	.	.
Islands in the River Fergus:														
Berger's Island,	7 3 31	.	.	.	.	.	.	.	.	.	.	.	2 10 0	5 0 0
Blackthorn Island,	4 2 5	.	.	.	.	.	.	.	.	.	.	.	1 0 0	2 0 0
Blackthorn Island, South,	2 2 3	.	.	.	.	.	.	.	.	.	.	.	0 17 6	1 15 0
Canoe Island,	270 3 27	54	37	20	19	39	7	4	5	.	.	5	72 10 0	145 0 0
Coney Island,	245 0 13	145	129	63	56	119	18	16	13	1	.	14	90 0 0	203 9 0
Doon Island,	2 1 36	.	.	.	.	.	.	.	.	.	.	.	0 15 0	1 8 0
Illaunbeg, or O'Donnell's Island,	3 0 36	.	.	.	.	.	.	.	.	.	.	.	2 15 0	6 10 0
Inishcorker,	207 0 27	7	8	5	6	11	1	1	1	.	.	1	74 10 0	173 15 0
Inishdadroum,	4 3 25	.	.	.	.	.	.	.	.	.	.	.	.	2 0 0
Inishloe,	131 1 3	114	98	55	41	96	11	10	10	.	.	10	62 10 0	131 15 0
Inishmacowney,	225 0 5	142	01	50	53	103	17	13	12	.	.	12	109 5 0	201 11 0
Inishmurry,	9 1 10	.	.	.	.	.	.	.	.	.	.	.	4 5 0	8 5 0
Inishoul, or O'Grady's Island,	1 1 35	.	.	.	.	.	.	.	.	.	.	.	0 7 6	0 14 0
Shore Island,	28 0 12	7	8	6	2	8	1	1	1	.	.	1	11 5 0	26 0 0
Trummer,	3 0 39	.	.	.	.	.	.	.	.	.	.	.	.	1 4 0
Seven other Islands,	2 2 10	.	.	.	.	.	.	.	.	.	.	.	.	0 3 0
	12,859 1 4	4,526	3,021	1,243	1,228	2,471	674	489	395	4	.	399	2,400 0 0	5,520 4 0
Killadysert T.,	.	604	440	259	275	534	80	70	76	.	.	76	175 5 0	.
Do. *Workhouse,*	.	.	522	58	78	136	.	4	1	.	.	1	.	.
Total,	12,859 1 4	5,150	3,903	1,560	1,581	3,141	754	563	472	4	.	476	2,584 5 0	5,520 4 0
KILLIMER P.														
Ballymacrinan,	475 2 9	360	208	79	80	159	60	35	25	.	.	25	154 10 0	243 12 0
Burrane, Lower,	898 3 5	404	284	103	110	213	63	49	37	1	.	38	291 17 6	577 9 0
Burrane, Upper,	361 0 31	241	146	68	50	118	35	25	20	.	.	20	96 0 0	133 18 0
Carrowdotia, North,	323 0 24	296	214	55	40	95	46	30	15	2	.	17	105 12 0	169 15 0
Carrowdotia, South,	472 0 31	235	120	51	60	111	35	10	20	.	.	20	191 15 0	315 9 0
Clooneylissaun,	513 0 7	156	126	60	65	125	27	16	17	.	.	17	101 12 6	162 14 0
Derrylough,	236 3 4	30	51	25	23	48	5	10	9	.	.	9	25 15 0	48 10 0
Doonaguirrage,	695 3 34	495	261	114	112	226	70	42	41	.	.	41	191 12 6	327 5 0
Dunnehll,	416 2 19	206	93	54	49	103	34	17	20	.	.	20	74 10 0	130 7 0
Dysert,	327 0 39	164	116	37	39	76	24	17	14	.	.	14	84 7 6	132 15 0
Knocknahucan,	179 3 25	84	79	34	26	60	13	13	11	.	.	11	44 15 0	72 13 0
Poulnadarree,	315 3 38	43	84	42	46	88	5	12	13	.	.	13	142 2 6	244 11 0
Tarmon,	666 3 24	226	170	69	63	132	33	25	20	.	.	26	132 10 0	255 5 0
Tooravarna,	68 1 39	22	.	8	12	20	3	2	2	.	.	2	27 17 8	40 0 0
Tonavoher,	531 0 15	377	163	74	72	146	36	28	27	.	.	27	134 0 0	231 2 0
Killimer, Intake,	.	.	.	.	.	.	.	.	.	.	.	.	.	2 0 0
One Island,	0 0 5	.	.	.	.	.	.	.	.	.	.	.	.	.
Total,	6,302 3 30	3,241	2,145	873	847	1,720	500	340	291	3	.	294	1,800 17 6	3,144 11 0
KILRUSH P.:														
Ballina,	553 3 7	329	180	50	61	117	49	36	22	.	.	22	98 15 0	200 7 0
Ballyartney,	395 2 12	193	108	46	53	101	28	20	17	.	.	17	91 17 5	283 14 0
Ballygeery, East,	250 1 39	81	57	40	40	80	13	10	13	.	.	13	38 5 0	117 0 0
Ballygeery, West,	229 0 32	68	29	15	15	30	12	6	5	.	.	5	60 17 6	159 13 0
Bohyodaun,	157 3 8	107	97	20	29	49	17	15	0	.	1	10	55 5 0	90 19 0
Cloonarass,	293 0 13	242	103	17	24	41	36	22	10	.	.	10	60 13 6	154 6 0
Cloonkerry, East,	237 0 17	115	96	41	38	79	21	19	13	.	.	13	45 10 0	122 3 0

Printed image digitised by the University of Southampton Library Digitisation Unit

CLARE.

Parishes, Townlands, and Towns.	Area.	Population: In 1841. Persons.	Population: In 1851. Persons.	Population: In 1861. Males.	Population: In 1861. Females.	Population: In 1861. Total.	Houses: In 1841. Number.	Houses: In 1851. Number	Houses: In 1861. Inhabited.	Houses: In 1861. Uninhabited.	Houses: In 1861. Building.	Houses: In 1861. Total	Valuation: Poor Law Valuation in 1851 £ s. d.	Valuation: General Valuation in 1861. £ s. d.
	A. R. P.													
KILLOFIN P.—*con.*														
Cloonkerry, West,	226 3 37	32	5	5	7	12	4	2	3	.	.	3	42 0 0	158 9 0
Colmanstown,	638 1 28	219	161	55	55	110	25	24	17	1	.	18	166 5 0	365 15 0
Culleaugh,	393 2 23	105	56	22	28	50	17	10	8		.	8	93 5 0	400 16 0
Kilkerin,	734 1 7	360	234	113	112	225	52	56	40	.	.	40	196 0 0	584 19 0
Killafin,	318 3 32	163	99	32	30	62	27	17	11	1	.	12	72 17 5	190 5 0
Knockphutteen,	380 3 39	190	112	41	46	87	31	20	16	.	.	16	67 10 0	154 13 0
Lakyle, North,	297 0 23	242	157	80	67	153	39	35	25	.	.	25	82 15 0	165 6 0
Lakyle, South,	212 1 16	127	37	10	18	36	19	6	5	.	.	5	52 2 6	124 0 0
Mount-hannon, East,	513 1 6	70	68	57	50	107	14	11	20	.	.	20	122 10 0	288 10 0
Mount-hannon, West,	417 1 21	327	181	33	24	57	46	26	9	.	.	9	84 5 0	225 12 0
Slievedooley,	522 1 36	349	146	50	38	88	60	23	15	.	1	16	91 12 6	233 15 0
Oar Island,	1 1 38	.	.	.	.	.	.	.	.		.	.	.	0 13 0
	6,692 2 7	3,375	2,056	749	735	1,484	512	360	258	2	2	262	1,494 5 0	4,101 17 0
Labasheeda T.,	.	606	420	196	203	399	127	126	85	4	.	89	40 17 6	.
Total,	6,692 2 7	3,985	2,476	945	938	1,883	639	486	343	6	2	351	1,535 2 6	4,101 17 0
KILMIHIL P.:														
Ahaga,	215 0 21	55	56	23	28	51	8	8	5	.	.	6	53 0 0	71 10 0
Ballydaneen,	1,080 1 4	380	230	87	89	176	63	44	32	1	.	33	133 15 0	214 5 0
Boolynamweel,	770 1 37	151	91	42	36	78	32	15	15	.	.	15	46 0 0	71 4 0
Cahercannavan,	778 2 4	287	182	78	78	156	39	33	27	.	.	27	187 0 0	287 9 0
Cahermurphy,	2,419 2 3	583	301	147	142	289	98	64	54	1	.	55	147 10 0	266 7 0
Castlepark,	644 3 5	31	100	79	85	164	5	20	28	.	.	28	130 0 0	200 18 0
Cloonnakilla,	241 1 13	41	26	17	17	34	6	5	6	.	.	6	47 5 0	64 10 0
Corraige,	481 3 34	159	114	64	67	131	27	22	20	1	.	21	81 10 0	140 15 0
Crag,	195 1 29	54	24	10	7	17	11	5	3	.	.	3	13 15 0	19 0 0
Glennore,	2,054 3 25	180	201	91	97	188	83	33	32	.	.	32	94 0 0	164 13 0
Groygrove,	867 0 22	169	120	56	53	109	31	22	20	.	.	20	78 0 0	120 0 0
Illaunaton, or Sorrel Island,	276 1 20	39	52	8	9	17	7	8	5	.	.	5	15 0 0	30 0 0
Kilmihil,	530 0 7	190	235	112	122	234	36	45	43	.	.	43	82 10 0	177 0 0
Kiltomper,	308 2 24	318	149	72	67	139	57	27	26	.	.	26	104 5 0	176 0 0
Knocknalough,	577 3 27	310	161	60	60	120	52	22	20	.	.	20	92 15 0	150 0 0
Knockmore,	880 1 20	225	225	52	53	105	44	44	18	.	.	19	116 15 0	181 15 0
Lack, East,	756 1 21	203	131	29	33	62	30	19	10	.	.	10	116 5 0	169 0 0
Lackan,	697 0 19	185	110	52	56	108	42	19	18	1	.	19	87 5 0	132 15 0
Lack, West,	1,375 0 6	192	350	120	97	217	28	56	33	.	.	33	240 10 0	361 17 0
Lurtum,	962 2 29	375	293	118	117	235	55	50	39	1	.	40	215 0 0	316 0 0
Lissanvir,	435 3 28	377	93	54	38	92	53	12	10	1	.	11	93 10 0	141 10 0
Sheeaun,	1,302 3 4	460	338	166	180	356	84	65	62	.	.	62	195 15 0	319 17 0
	16,772 3 2	4,972	3,672	1,539	1,539	3,070	841	646	528	6	.	534	2,371 5 0	3,778 13 0
Kilmihil T.,	.	118	95	52	52	104	23	20	20	. .	.	20	.	.
Total,	16,772 3 2	5,090	3,767	1,591	1,591	3,182	864	666	548	6	.	554	2,371 5 0	3,778 13 0
KILMURRY P.:														
Ballycarman,	209 3 17	265	123	35	46	81	45	24	15	.	.	15	38 15 0	64 0 0
Binveran,	794 3 16	383	298	140	115	255	60	56	45	.	.	45	111 17 6	242 14 0
Bleaunmore,	221 3 14	305	62	18	21	39	48	9	8	.	.	8	58 0 0	95 15 0
Breaghva,	325 1 26	136	78	25	32	57	19	11	10	.	.	10	73 10 0	174 0 0
Carrowbane,	456 0 25	41	42	21	23	44	8	6	6	.	.	6	200 0 0	340 1 0
Carrownjska, North,	425 2 28	285	109	46	57	105	49	18	13	.	.	16	74 7 6	157 0 0
Carrownjska, South,	295 1 14	220	62	21	23	44	36	14	10	.	.	10	67 5 0	140 0 0
Cassarungh,	682 0 39	187	2 9	83	102	185	28	48	37	.	.	37	175 10 0	332 10 0
Clonderalaw	463 2 39	133	115	39	40	88	16	22	16	.	.	16	138 5 0	366 5 0
Cross Beg,	384 3 33	181	124	47	47	94	29	22	15	.	.	15	54 12 6	116 0 0
Cross More,	653 2 5	202	120	58	40	98	35	24	18	.	.	18	72 10 0	140 5 0
Derreen,	375 2 13	82	82	51	53	104	18	11	13	.	.	13	56 5 0	96 19 0
Derrybrick,	320 0 36	44	28	10	15	25	7	4	5	.	.	5	18 0 0	42 12 0
Derrynaleeka,	393 0 30	163	101	29	42	71	20	14	11	.	.	11	73 17 8	160 0 0
Drumdigus,	791 2 18	428	259	98	108	207	70	49	39	2	1	41	131 12 6	288 9 0
Kilmore,	349 2 7	38	35	13	22	35	8	5	5	.	.	5	168 10 0	387 8 0
Kilmurry, East,	137 3 11	40	63	27	27	54	8	10	10	.	.	10	28 10 0	65 6 0
Kilmurry, West,	148 2 29	81	73	31	30	61	17	12	14	.	.	14	37 0 0	111 5 0
Kinlos,	240 0 34	114	91	25	34	59	16	13	10	.	.	10	31 5 0	77 12 0
Knock,	310 0 30	141	169	74	61	155	25	27	20	.	.	28	124 0 5	274 10 0
Knockaderreen,	554 0 11	110	119	43	40	85	19	19	13	.	.	13	107 15 0	172 1 0
Lisheanydeen,	222 1 4	37	53	25	25	50	6	8	6	.	.	6	34 0 0	61 12 0

Printed image digitised by the University of Southampton Library Digitisation Unit

Parishes, Townlands, and Towns.	Area.	Population: In 1841. Persons.	Population: In 1851. Persons.	Population: In 1861. Males.	Population: In 1861. Females.	Population: In 1861. Total	Houses: In 1841. Number	Houses: In 1851. Number.	Houses: In 1861. Inhabited	Houses: In 1861. Uninhabited	Houses: In 1861. Building	Houses: In 1861. Total.	Valuation: Poor Law Valuation in 1851.	Valuation: General Valuation in 1861.
	A. R. P.												£ s. d	£ s. d
KILMURRY P.—*con.*														
Prospect,	133 2 33	29	40	11	18	29	8	8	9	.	.	9	46 0 0	93 12 0
Tullycreen, Lower,	733 2 39	325	248	88	86	174	51	34	27	.	.	27	190 15 0	324 8 0
Tullycreen, Upper,	323 2 0	244	98	60	62	122	36	14	19	.	.	10	98 15 0	166 18 0
	10,457 3 39	4,217	2,861	1,123	1,198	2,321	686	482	404	2	1	407	2,202 17 6	4,477 0 0
Knock T.,	.	115	103	54	72	126	26	21	23	.	.	23	49 0 0	.
Total,	10,457 3 39	4,332	2,964	1,177	1,270	2,447	712	503	427	2	1	430	2,251 17 6	4,477 0 0

BARONY OF CORCOMROE.

CLOONEY P.:														
Ardmore,	116 1 36	6	8	5	4	9	1	1	1	.	.	1	25 5 0	40 5 0
Ardrush,	147 3 25	76	47	23	22	45	13	9	8	.	.	8	23 15 0	62 10 0
Ballyculleary,	148 1 10	58	60	18	20	38	10	10	7	.	.	7	55 15 0	72 5 0
Ballyvinaneen,	430 1 17	136	86	41	31	72	15	11	10	.	.	10	67 5 0	114 8 0
Cahersherkin,	608 3 39	165	174	79	63	142	29	28	25	1	.	26	77 10 0	147 0 0
Carrowmacloch,	413 1 9	256	179	83	75	158	46	34	37	.	.	37	47 10 0	105 1 0
Clooney, North,	327 0 37	106	133	24	26	50	15	21	9	.	.	9	57 15 0	101 15 0
Clooney, South,	804 0 14	258	113	92	75	167	44	17	26	.	.	26	182 0 0	229 8 0
Cullenagh,	406 3 36	223	156	69	67	136	31	24	25	.	.	25	93 5 0	176 0 0
Derrymore,	1.8 1 28	31	30	11	10	21	4	4	3	.	.	3	18 15 0	26 10 0
Feagreen,	324 2 19	75	43	30	20	50	12	6	3	.	.	8	26 5 0	45 5 0
Garraun,	277 1 13	87	60	27	22	49	9	8	7	1	.	8	43 0 0	92 0 0
Glen, North,	132 0 35	131	138	45	50	95	23	22	19	.	.	19	28 10 0	73 7 0
Glen, South,	94 1 16	23	26	13	11	24	5	5	4	.	.	4	30 15 0	47 10 0
Gorteenmacnamara,	309 0 27	43	.	5	7	12	6	.	3	.	.	3	36 0 0	57 0 0
Gortkrel,	40 0 13	12	8	4	2	6	2	1	1	.	.	1	10 15 0	17 10 0
Illaunbaun,	436 2 17	58	35	24	20	44	6	4	6	1	.	7	34 0 0	63 0 0
Keelkyle,	226 3 17	40	10	8	8	16	7	2	2	.	.	2	20 10 0	40 5 0
Killetagh,	44 3 3	15	15	7	7	14	2	2	2	.	.	2	13 0 0	19 10 0
Knockacarra,	429 1 1	159	108	50	50	100	33	21	15	.	.	15	55 0 0	91 0 0
Knockacullen, North,	199 1 18	37	24	12	12	24	4	4	5	.	.	5	19 5 0	36 5 0
Knockacullen, South,	296 3 34	27	36	18	20	38	4	5	6	.	.	6	34 5 0	63 0 0
Knockanulty,	176 3 25	20	2	11	10	21	3	1	2	.	.	2	27 5 0	41 15 0
Knockatullighaun,	381 2 35	60	73	26	28	54	11	11	9	.	.	9	44 15 0	70 15 0
Knockdrumnagh, Sth.,	99 2 3	57	19	13	16	29	9	5	6	1	.	7	23 0 0	57 10 0
Knockdrumnagh, Nth.,	101 0 22	26	14	13	8	21	3	2	3	.	.	3	24 0 0	40 10 0
Knockangrigue, East,	100 0 34	27	30	15	17	32	5	6	6	.	.	6	17 10 0	32 15 0
Knockangrigue, West,	305 1 34	115	97	38	48	86	20	16	14	.	.	14	58 5 0	104 15 0
Knockcheppy,	172 1 35	33	25	14	13	27	4	4	4	.	.	4	27 5 0	43 15 0
Knockroe,	75 2 39	29	9	4	7	11	5	1	1	.	.	1	10 15 0	19 0 0
Lavarreen,	534 3 26	115	90	51	39	90	15	13	11	1	.	12	86 15 0	166 13 0
Lisroe,	285 2 15	47	21	11	14	25	5	4	5	.	.	5	31 0 0	48 5 0
Maganagh,	299 0 22	94	76	27	29	56	14	11	8	.	.	9	43 0 0	68 10 0
Moughna,	691 3 6	205	118	51	45	96	36	18	13	.	.	13	76 0 0	135 10 0
Renalicka,	118 2 1	24	5	4	6	10	4	1	1	.	.	1	17 10 0	27 0 0
Rusva,	79 2 35	42	19	8	10	18	3	4	2	.	.	2	8 0 0	16 0 0
Spaug,	154 3 5	20	20	8	10	18	4	3	3	.	.	3	0 0 0	15 6 0
Teauhsheen,	156 0 28	86	36	19	13	32	18	5	5	1	.	6	32 5 0	61 0 0
Tullagroe,	78 3 30	7	5	2	1	3	1	1	1	.	.	1	24 0 0	37 5 0
Tullaleughaun,	90 1 1	11	2	1	3	4	2	1	1	.	.	1	21 0 0	31 10 0
Total,	10,225 2 36	3,077	2,150	1,004	939	1,943	489	346	325	6	.	331	1,511 5 0	2,747 8 0
KILFENORA P.:														
Ballagh,	1,052 0 37	270	150	69	79	148	40	24	22	.	.	22	104 10 0	181 9 0
Ballybaun,	289 1 30	20	7	13	7	20	3	1	2	.	.	2	165 0 0	270 0 0
Ballybreen,	713 1 6	174	95	45	56	102	29	18	19	.	.	19	306 10 0	553 2 0
Ballycloncahill,	233 1 39	32	11	3	2	5	5	2	1	.	.	1	141 5 0	219 15 0
Ballygoonaun,	487 3 36	100	71	51	46	97	18	14	17	.	.	17	86 0 8	140 9 0
Ballyhomulla,	185 0 31	25	30	9	6	15	3	3	2	.	.	2	94 0 0	162 10 8
Ballykeel, North,	592 1 0	233	36	29	27	56	39	7	10	.	.	10	48 5 0	101 10 0
Ballykeel, South,	424 3 8	36	95	27	30	57	6	16	8	.	.	8	441 10 0	499 17 0
Ballykinvarga,	174 0 2	15	9	3	4	7	1	1	1	.	.	1	119 0 0	177 13 0
Ballyshanny,	269 2 4	57	59	19	25	44	8	9	8	.	.	8	155 5 0	279 0 0

Printed image digitised by the University of Southampton Library Digitisation Unit

Parishes, Townlands, and Towns.	Area.	Population In 1841. Persons.	Population In 1851. Persons.	Population In 1861. Males.	Population In 1861. Females.	Population In 1861. Total.	Houses In 1841. Number	Houses In 1851. Number	Houses In 1861. Inhabited.	Houses In 1861. Uninhabited.	Houses In 1861. Building.	Houses In 1861. Total	Valuation Poor Law Valuation in 1851	Valuation General Valuation in 1861.
	A. R. P.												£ s. d.	£ s. d.
KILFENORA P.—*con.*														
Boghil,	371 1 23	93	47	23	24	47	11	3	3	.	.	3	36 5 0	56 15 0
Caherminnaun, East,	27 0 7	95	14	2	1	3	15	2	1	.	.	1	16 10 0	29 15 0
Caherminnaun, West,	212 3 19	41	61	16	21	37	8	12	7	.	.	7	125 15 0	199 5 0
Cloghes,	495 0 29	86	70	36	43	70	10	9	11	.	.	11	224 5 0	303 15 0
Cloonoen,	481 1 23	19	18	9	6	15	3	3	3	.	.	3	164 0 0	323 0 0
Cloonomra,	341 3 9	109	83	41	42	80	17	12	10	1	.	11	54 0 0	87 14 0
Coby,	291 2 35	42	3	4	3	7	8	1	1	.	1	2	69 5 0	99 5 0
Commanage,	144 1 39	.	35	22	19	41	.	9	10	.	.	10	47 10 0	104 8 0
Coolpeakaun,	107 3 20	25	9	3	1	4	3	1	1	.	.	1	50 15 0	97 0 0
Creggaun,	28 1 1	.	0	.	.	.	.	1	.	.	1	1	21 5 0	34 0 0
Doon,	253 1 38	85	91	10	20	38	16	15	6	.	.	6	34 5 0	57 0 0
Finta Glebe,	375 3 31	81	91	37	35	72	17	17	15	2	.	17	121 5 0	185 8 0
Kilcarragh,	2.9 1 37	59	23	13	14	27	8	4	3	.	.	3	84 0 0	120 15 0
Kilfenora,	620 3 10	196	178	74	76	1 0	32	33	27	1	.	28	251 5 0	492 0 0
Laraghakea,	133 1 17	39	25	15	11	26	8	5	5	.	.	5	12 5 0	23 10 0
Lickeen, East,	651 2 32	141	110	57	50	107	22	21	18	1	.	19	61 15 0	153 5 0
Lickeen, West,	205 1 16	1.2	37	18	24	42	19	6	9	.	.	9	33 15 0	68 3 0
Lisdoo y, East,	59 0 4	29	10	5	2	7	4	2	1	.	.	1	26 15 0	48 5 0
Lisdooey, West,	257 2 23	95	71	29	32	61	14	14	12	.	.	12	81 5 0	120 0 0
Liskat,	262 3 14	21	17	4	4	8	2	2	1	.	.	1	182 0 0	274 10 0
Maryville,	143 2 17	44	44	14	15	29	8	8	5	1	.	6	83 0 0	141 10 0
Roughan,	1 8 3 8	55	.	14	19	33	0	.	6	.	.	6	33 15 0	53 0 0
Shevenagry,	197 3 10	54	34	21	15	37	8	6	8	1	.	9	30 0 0	53 12 0
Tullagh, Lower,	142 3 26	36	5	9	11	20	18	1	2	.	.	2	74 0 0	103 5 0
Tullagh, Upper,	222 3 8	133	104	30	26	56	29	16	8	.	.	8	50 10 0	92 10 0
	10,776 3 20	2,605	1,769	787	793	1,580	425	308	258	7	2	277	3,000 10 0	5,821 13 0
Kilfenora T.,	.	621	367	181	162	343	112	84	68	5	1	74	.	.
Auxiliary Workhouse of Ballykeel,	.	.	510	.	.	.	.	2	.	.	.	.		.
Total,	10,776 3 20	3,2 0	2,666	968	955	1,923	537	394	336	12	3	351	3,630 10 0	5,821 13 0
KILLASPUGLONANE P.:														
Ballyellery,	236 1 34	148	46	22	29	51	25	8	9	2	.	11	166 10 0	175 16 0
Ballyfadden,	629 3 21	278	146	68	70	138	48	22	25	.	.	25	110 10 0	205 13 0
Caherdarry,	361 1 1	243	152	77	74	151	38	27	27	1	.	28	151 10 0	261 0 0
Carrowduff,	630 0 14	72	1 8	81	83	164	10	22	28	.	.	28	87 10 0	165 11 0
Carraghadoo,	132 3 0	276	74	31	20	51	44	9	8	1	.	9	42 0 0	72 0 0
Killaspuglonane,	421 3 22	212	83	41	33	74	40	11	12	1	.	13	154 5 0	299 4 0
Knockaunsha,	167 1 7	118	39	23	27	50	24	7	8	.	.	8	76 5 0	113 5 0
Maymore, North,	510 2 54	230	151	86	67	153	37	26	25	1	.	26	120 10 0	130 11 0
Maymore, South,	24 3 24	20	.	5	7	12	2	.	2	.	.	2	11 15 0	19 15 0
Raonagh,	258 2 26	102	66	35	30	65	16	8	8	.	.	8	40 5 0	90 8 0
Tullamore,	102 0 4	7	4	4	4	8	1	1	1	.	.	1	50 15 0	73 0 0
	3,547 3 37	1,766	924	473	444	917	239	141	153	6	.	159	1,017 15 0	1,547 3 0
Auxiliary Workhouses,	.	.	538	.	.	.	.	2	.	.	.	.	.	.
Total,	3,547 3 37	1,766	1,462	473	444	917	239	143	1 3	6	.	159	1,017 15 0	1,547 3 0
KILLILAGH P.:														
Aidanmish,	163 0 10	49	52	23	26	49	9	9	9	.	.	9	30 5 0	49 7 0
Aughavinna,	71 0 27	49	34	15	15	30	0	5	4	.	.	4	19 0 0	32 0 0
Aughsin Beg,	264 1 2	20	14	7	4	11	5	2	2	.	.	2	21 0 0	35 15 0
Aughiska More,	3 0 1 13	65	23	11	16	30	0	4	4	.	.	4	18 0 0	42 3 0
Ballaghaline,	186 2 35	10	13	8	9	17	1	2	2	.	.	2	96 0 0	151 5 0
Ballycahan,	141 1 2	0	33	7	5	12	2	6	1	.	.	1	86 5 0	149 5 0
Ballyculhaun,	101 2 39	60	35	7	9	16	12	7	4	.	.	4	12 15 0	19 10 0
Ballynahown,	1,0 1 2 30	209	177	30	62	142	12	31	24	.	.	24	167 15 0	252 0 0
Ballynalackan,	340 1 35	120	94	45	36	81	16	15	12	.	.	12	129 10 0	212 10 0
Ballyryan,	594 1 6	.	0	6	4	10	.	1	1	.	1	2	50 0 0	82 0 0
Ballysallagh,	150 1 30	39	52	24	25	48	12	8	7	.	.	7	31 15 0	49 15 0
Billyvera,	244 2 18	147	99	52	57	109	25	17	20	.	.	20	41 10 0	62 5 0
Ballyvoe,	246 3 3	40	7	7	10	17	7	1	4	1	.	4	110 0 0	237 5 0
Beheiboy,	325 2 31	77	19	10	11	21	11	3	4	.	.	4	20 0 0	27 3 0
Caherkinallia,	284 3 30	37	27	13	18	31	6	3	5	.	.	5	19 0 0	25 0 0
Cahermacanchy,	227 0 37	27	27	11	9	20	5	3	3	.	.	3	122 10 0	197 10 0
Cahermacrushen,	101 0 4	38	22	14	10	24	6	5	4	1	.	5	78 0 0	160 0 0
Carnaun,	536 3 7	140	106	66	72	140	21	23	25	.	.	25	54 0 0	104 10 0
Carrownyeleary,	57 3 10	94	53	9	10	19	15	9	3	.	.	3	30 0 0	50 10 0
Cloghaun,	331 2 0	101	60	40	41	81	18	14	14	1	.	15	34 10 0	65 15 0

Pnnted image digitised by the University of Southampton Library Digitisation Unit

Parishes, Townlands, and Towns.	Area.	Population: In 1841.	Population: In 1851.	Population: In 1861. Males.	Population: In 1861. Females.	Population: In 1861. Total.	Houses: In 1841. Number.	Houses: In 1851. Number.	Houses: In 1861. Inhabited.	Houses: In 1861. Uninhabited.	Houses: In 1861. Building.	Houses: In 1861. Total.	Valuation: Poor Law Valuation in 1851	Valuation: General Valuation in 1861.
	A. R. P.	Persons.	Persons.										£ s. d.	£ s. d.
KILLILAGH P.—*con.*														
Coogyullia,	151 0 37	43	11	8	7	13	7	2	2	1	.	3	12 0 0	18 7 0
Craggycorradan, East,	207 0 5	64	52	17	15	32	12	10	5	.	.	5	44 5 0	74 10 0
Craggycorradan, West,	77 1 8	59	19	12	10	22	10	3	5	.	.	5	35 0 0	57 0 0
Cronagort, East,	252 0 13	82	68	42	35	77	16	11	14	1	.	15	28 0 0	49 0 0
Cronagort, West,	237 1 21	77	55	22	23	45	16	11	8	.	.	8	23 0 0	41 13 0
Doolin,	236 0 2	57	65	29	27	50	0	0	11	1	.	12	182 5 0	274 19 0
Doonmacfelim,	186 2 27	.	21	.	.	.	.	3	.	.	.	.	106 0 0	175 16 0
Doonnagore,	619 0 6	146	90	38	32	70	22	14	9	1	.	10	84 0 0	151 17 0
Glashe Beg,	281 1 19	84	62	21	23	44	11	8	8	.	.	6	136 5 0	230 15 0
Glashe Mere,	252 0 4	84	62	25	18	41	13	7	6	1	.	7	105 5 0	103 10 0
Gortacleb,	174 0 13	94	19	23	10	33	15	3	4	.	.	4	50 15 0	89 15 0
Island,	76 1 39	32	22	10	8	10	5	3	2	.	.	2	12 2 0	20 5 0
Killilagh,	95 3 36	.	.	.	.	.	.	.	.	.	.	.	80 5 0	136 0 0
Knockacarn,	93 2 34	68	24	13	18	31	9	5	5	.	.	5	22 15 0	37 5 0
Knockaguilla,	268 3 7	155	107	43	53	90	29	15	13	.	.	13	35 5 0	95 5 0
Knocknaranhy,	203 3 26	115	43	21	26	47	19	6	6	.	.	6	58 10 0	70 5 0
Leghtmurreda,	340 1 20	82	24	11	9	20	5	4	4	.	.	4	14 0 0	29 0 0
Lough, North,	611 2 35	262	117	89	105	194	47	20	29	1	.	30	74 15 0	138 1 0
Lough, South,	457 0 5	96	156	47	39	86	17	24	13	1	.	14	28 15 0	69 1 0
Lurraga,	115 2 8	46	49	7	6	13	0	7	2	.	.	2	31 5 0	48 15 0
Oughtdarra,	289 1 24	40	33	15	13	28	6	7	7	.	.	7	54 5 0	76 7 0
Poulliskaboy,	91 3 16	14	5	3	3	6	2	2	1	.	.	1	18 10 0	32 0 0
Pouleagun,	477 1 34	164	152	60	72	132	32	28	22	.	.	22	37 5 0	86 15 0
Teergoneen,	348 1 11	210	172	73	74	147	39	28	30	1	.	31	229 15 0	355 17 0
Toonullin,	127 2 36	25	32	19	23	42	1	4	6	.	.	0	84 10 0	152 10 0
Toornahoosan,	160 3 11	93	44	13	15	28	18	10	7	.	.	7	39 15 0	63 0 0
Crab Island,	1 0 25	.	.	.	.	.	.	.	.	.	.	.	.	0 1 0
	12,357 1 15	3,551	2,549	1,116	1,113	2,229	590	420	368	11	1	380	2,032 2 0	4,776 17 0
Fisher-street T.,	.	237	190	63	85	148	35	25	28	.	.	20	5 0 0	.
Roadford T., (g)	.	126	.	.	.	.	23	.	.	.	.	.	.	
Total,	12,357 1 15	3,904	2,739	1,179	1,198	2,377	648	445	390	11	1	400	2,037 2 0	4,776 17 0
KILMACREHT P.:														
Ardnacrua,	109 2 15	79	40	25	34	59	13	6	9	.	.	9	16 0 0	35 15 0
Arduntea,	43 2 32	4	16	.	.	.	1	2	.	.	.	.	19 0 0	22 0 0
Ballycotteen, North,	904 2 16	172	146	73	68	141	24	21	23	.	.	23	62 5 0	108 7 0
Ballycotteen, South,	274 3 21	95	58	29	33	62	14	9	10	.	.	10	65 10 0	124 5 0
Ballyea,	40 0 5	10	16	15	14	29	1	2	5	.	.	5	15 5 0	24 5 0
Ballyheean,	136 1 23	85	64	32	25	57	15	9	8	.	.	8	62 10 0	94 10 0
Ballyherragh,	269 1 36	78	65	33	21	54	13	10	7	.	.	7	54 15 0	80 0 0
Ballyhean,	235 0 24	136	108	33	36	69	21	16	11	.	.	11	67 5 0	93 14 0
Ballymachnaun,	171 2 7	94	115	44	56	100	14	15	18	2	.	20	85 15 0	158 0 0
Ballysalachan,	162 1 4	86	65	26	22	48	12	9	9	.	.	9	42 15 0	69 0 0
Ballysteen,	279 1 39	150	74	37	25	62	28	14	9	1	.	10	116 0 0	207 3 0
Ballyvarda,	207 1 20	156	140	68	74	142	27	25	25	.	.	25	89 10 0	143 10 0
Ballyvreelaun,	304 1 8	163	135	46	51	97	27	18	17	.	.	17	79 5 0	124 1 0
Beagby,	150 2 38	83	60	23	25	48	9	6	6	.	.	6	91 15 0	179 0 0
Caherbarnagh,	352 1 8	335	229	103	97	200	55	36	33	.	.	33	63 5 0	87 3 0
Caheryeahill,	150 1 33	74	36	19	19	38	12	8	7	.	.	7	62 0 0	95 1 0
Cloghmandine,	244 3 8	103	127	68	63	131	29	20	20	.	.	20	101 0 0	102 5 0
Derreen,	106 1 7	175	158	50	64	120	27	26	19	1	.	20	46 0 0	96 2 0
Dough,	702 0 22	58	61	23	24	47	11	9	7	.	.	7	110 15 0	637 13 0
Kilconnell,	228 3 31	127	115	41	54	95	20	19	16	.	.	16	61 0 0	101 15 0
Kinelly,	403 1 2	167	143	60	40	100	27	20	19	.	.	19	98 0 0	180 1 0
Leghcloon,	273 0 26	157	68	35	41	76	26	13	12	1	.	13	125 5 0	233 8 0
Leghvally,	115 1 31	21	18	8	6	14	3	2	2	.	.	2	59 5 0	80 15 0
Liscannor,	171 0 34	181	67	17	18	35	28	18	7	.	.	7	97 0 0	245 19 0
Lislorkan, North,	310 2 30	78	55	9	6	15	11	7	2	.	.	2	47 10 0	103 10 0
Lislorkan, South,	194 3 18	34	31	39	30	69	5	6	8	2	.	10	61 15 0	135 2 0
Rannagh,	176 2 16	137	100	30	27	57	20	15	14	.	.	14	57 15 0	107 0 0
Shingaunagh, North,	105 1 26	95	57	19	17	36	14	10	8	.	.	8	21 0 0	32 10 0
Shingaunagh, South,	82 0 28	27	2	7	5	12	5	1	1	.	.	1	45 5 0	64 0 0
Slievenageeragh,	250 0 37	74	19	8	7	15	17	3	4	1	.	5	26 5 0	75 10 0
Teeraghbeg,	130 2 19	68	55	24	22	40	11	8	7	.	.	7	49 0 0	100 18 0
	7,403 0 1	3,380	2,451	1,050	1,033	2,083	540	378	343	8	.	351	2,001 10 0	4,032 2 0
Lehinch T., part of, (h)	.	390	349	123	141	264	94	74	59	19	.	78	.	.
Do. Workhouse,	.	.	610	.	.	.	.	9	.	.	.	.		.
Liscannor T.,	.	562	429	180	214	394	85	70	67	5	1	73	29 5 0	.
Total,	7,403 0 1	4,322	3,839	1,353	1,388	2,741	719	531	469	32	1	502	2,030 15 0	4,032 2 0

(g) The village of Roadford does not now contain 20 houses; its present population, has, therefore, merged in that of the townland of Teergoneen, in which it is situated.

(h) The remainder of the town of Lehinch is in the parish of Kilmanaheen; the entire town contains 387 persons.

Pnnted image digitised by the University of Southampton Library Digitisation Unit

Parishes, Townlands, and Towns.	Area.	Population In 1841. Persons.	Population In 1851 Persons.	Population In 1861. Males.	Population In 1861. Females.	Population In 1861. Total.	Houses In 1841. Number.	Houses In 1851. Number.	Houses In 1861. Inhabited.	Houses In 1861. Uninhabited.	Houses In 1861. Building.	Houses In 1861. Total.	Valuation Poor Law Valuation in 1851. £ s. d.	Valuation General Valuation in 1861. £ s. d.
KILMANAHEEN P.:	A. R. P.													
Ardoscullin North,	75 0 28	40	20	10	7	17	7	4	2	.	.	2	49 5 0	135 17 0
Ardoscullin, South,	344 3 25	201	75	45	53	98	36	15	17	1	.	10	85 5 0	102 15 0
Atycristora,	290 3 4	204	143	59	57	116	32	25	21	.	.	21	71 0 0	135 3 0
Ballingaddy, East,	510 3 3	194	139	45	56	101	28	25	19	.	.	19	136 15 0	235 5 0
Ballingaddy, West,	447 2 23	135	78	31	23	54	20	12	8	.	.	8	122 5 0	216 5 0
Callaragh, East,	163 3 13	169	107	29	31	60	29	20	13	.	.	13	33 10 0	69 4 0
Callaragh, South,	296 1 28	226	77	42	47	89	42	17	10	1	.	17	79 5 0	181 7 0
Callaragh, West,	144 0 29	56	46	27	17	44	11	7	8	.	.	8	43 5 0	67 6 0
Carrowgar,	281 2 16	115	62	44	27	71	16	9	12	.	.	12	99 0 0	184 17 0
Carrowntedaun,	433 3 0	266	207	90	93	183	40	27	22	1	.	23	116 0 0	196 7 0
Castlequarter,	177 2 12	39	24	13	14	27	4	3	5	.	.	5	102 0 0	162 4 0
Cloonaveige,	90 3 10	45	49	19	15	34	7	6	6	.	.	6	32 15 0	53 10 0
Cluencoul,	441 3 9	184	66	33	34	67	52	15	11	.	.	11	63 0 0	105 0 0
Clooneybreen,	78 0 20	51	18	9	9	18	9	2	3	.	.	3	15 5 0	29 0 0
Crag,	207 1 30	91	78	35	34	69	12	15	13	.	.	13	95 5 0	156 15 0
Deerpark, Lower,	33 2 38	48	11	16	16	32	10	2	6	.	.	6	15 15 0	24 15 0
Deerpark, Middle,	31 2 9	39	64	20	15	35	13	12	5	2	.	7	17 10 0	32 12 0
Deerpark, Upper,	74 1 37	26	34	15	21	36	6	8	0	.	.	0	33 5 0	58 5 0
Deerpark, West,	184 0 10	579	141	83	98	181	64	26	34	4	1	39	50 5 0	140 12 0
Eustatimon,	79 2 16	54	100	43	34	77	12	20	14	.	.	14	430 5 0	858 14 0
Fahanlunaghta Beg,	257 2 11	98	66	27	28	55	10	7	8	.	.	8	18 15 0	54 16 0
Fahanlunaghta More,	205 2 34	78	68	31	33	64	14	12	11	.	.	11	15 5 0	44 14 0
Furraglaun,	241 0 0	77	53	14	12	26	15	9	9	.	.	9	22 0 0	40 10 0
Glebe,	65 2 37	10	9	0	5	11	1	1	1	.	.	1	46 15 0	71 0 0
Gurtunclohy,	193 3 11	37	37	17	12	29	9	7	5	.	.	5	11 15 0	21 0 0
Kilcornan,	345 2 7	143	94	34	33	67	24	10	10	.	.	10	61 0 0	127 10 0
Knockbrack,	93 2 22	104	51	14	18	32	16	10	6	.	.	6	25 0 0	39 10 0
Knockpatrick,	216 1 22	85	75	34	29	63	16	14	12	.	.	12	19 0 0	39 12 0
Lehinch,	275 1 27	99	63	37	25	62	13	9	7	.	1	8	390 15 0	231 19 0
Lissatunna,	221 1 39	61	55	17	19	36	9	9	6	.	.	6	57 15 0	112 10 0
Maghera,	326 2 28	151	111	50	52	102	29	14	17	.	.	17	71 0 0	141 11 0
Rinneen,	392 0 2	333	137	70	70	140	53	20	19	1	.	20	62 15 0	122 2 0
Shanbally,	164 0 15	35	24	10	10	20	5	3	5	.	.	5	14 10 0	31 10 0
Scoohil,	49 2 4	.	5	.	2	2	.	2	1	2	.	3	23 5 0	36 17 0
Tullygarvan, East,	207 3 23	63	61	32	34	66	15	10	9	.	.	9	19 15 0	35 7 0
Tullygarvan, West,	308 0 12	179	109	37	35	72	37	16	11	.	.	11	63 10 0	109 0 0
Woodmount,	184 3 0	154	96	33	31	64	28	10	10	2	.	12	70 0 0	110 15 0
Three Islands,	20 2 2	.	.	.	.	.	.	.	.	.	.	.	2 5 0	2 10 0
Seven other Islands,	3 3 27	.	.	.	.	.	.	.	.	.	.	.	.	.
	8,177 0 11	4,294	2,682	1,171	1,149	2,320	723	449	390	14	2	400	2,700 15 0	4,570 18 0
Eustatimon T.,	.	2,009	1,729	681	769	1,450	360	266	222	24	6	252	.	.
Do. *Workhouse*,	.	.	1,076	86	200	286	.	5	1	.	.	1	.	.
Do. *Bridewell*,	.	.	12	4	.	4	.	1	1	.	.	1	.	.
Lehinch T., part of, (i),	.	53	40	59	54	123	13	9	10	7	.	25	.	.
Total,	8,177 0 11	6,456	5,533	2,001	2,182	4,183	1,101	732	632	45	0	685	2,700 15 0	4,570 16 0
KILSHANTY P.:														
Ballyalla,	272 3 39	91	77	33	28	61	12	12	8	.	.	0	53 10 0	99 15 0
Ballydeely,	154 3 14	51	12	8	12	20	7	2	3	.	1	4	37 10 0	60 15 0
Ballymacravan,	375 2 32	141	79	37	33	70	31	15	15	.	.	15	81 0 0	145 10 0
Ballytarsna,	407 0 35	174	138	55	59	114	24	26	25	.	.	25	95 5 0	143 0 0
Caherasmore,	261 3 38	89	44	23	27	50	14	9	8	.	.	0	75 10 0	127 5 0
Caherkinallia,	179 1 0	64	45	24	22	46	10	7	3	.	.	3	17 5 0	27 0 0
Caherlooskaun,	27 0 5	13	11	7	8	15	2	3	2	.	.	2	10 0 0	20 5 0
Caheryconagan,	298 1 13	152	96	34	37	71	26	13	13	.	.	13	40 5 0	92 10 0
Carrowduff,	296 0 35	158	73	32	37	69	21	13	11	.	.	11	64 0 0	104 5 0
Carroweragh,	552 1 23	208	152	64	50	114	36	3	24	3	.	27	68 5 0	131 19 0
Carrowkeel,	270 3 1	115	68	27	27	54	16	9	3	.	.	0	85 0 0	119 5 0
Carrowmanagh, North,	210 3 34	157	91	11	10	21	24	15	3	.	.	3	7 10 0	21 3 0
Carrowmanagh, South,	294 2 8	19	47	30	39	69	2	10	13	.	.	13	61 0 0	107 10 0
Carrownahoean, East,	221 2 20	72	41	17	14	31	6	9	6	.	.	0	41 10 0	71 0 0
Carrownahoean, West,	219 0 22	40	41	21	19	40	4	4	6	.	.	6	41 15 0	66 0 0
Cloongarve,	120 1 38	21	7	6	8	15	3	1	2	.	.	2	65 10 0	104 5 0
Crosscornaun,	124 2 17	38	.	3	1	4	5	.	1	.	.	1	9 10 0	12 15 0
Derreen,	169 3 5	49	52	22	21	43	0	7	6	.	.	6	67 5 0	119 0 0
Drumminagran,	102 2 37	45	17	6	8	14	6	2	2	.	.	2	32 0 0	50 0 0
Fanalean,	16 2 19	14	23	11	13	24	1	4	3	1	.	4	4 10 0	12 0 0
Gortnaboul,	270 1 36	50	33	20	15	33	10	5	5	.	.	5	77 5 0	113 0 0
Knocknaskeagh,	354 1 21	101	60	28	28	56	13	10	10	2	.	12	78 15 0	129 0 0
Porseen,	65 2 32	33	25	4	7	11	3	3	2	.	.	2	15 0 0	28 15 0

(i) See note (4).

Pnnted image digitised by the University of Southampton Library Digitisation Unit

COUNTY OF

Parishes, Townlands, and Towns.	Area.	Population: In 1841. Persons	Population: In 1851. Persons	Population: In 1861. Males.	Population: In 1861. Females.	Population: In 1861. Total	Houses: In 1841. Number	Houses: In 1851. Number	Houses: In 1861. Inhabited.	Houses: In 1861. Uninhabited.	Houses: In 1861. Building.	Houses: In 1861. Total.	Valuation: Poor Law Valuation in 1861	Valuation: General Valuation in 1861.
	A. R. P.												£ s. d.	£ s. d.
KILSHANNY P.—*con.*														
Smithstown,	285 0 25	98	44	16	22	38	15	11	6	.	.	6	98 15 0	154 5 0
Toureen,	244 0 29	109	51	17	20	37	14	7	6	.	.	6	36 15 0	67 10 0
Total,	5 805 0 24	2,114	1,317	556	566	1,122	317	205	196	6	1	203	1,278 10 0	2,128 5 0
KILTORAGHT P.*														
Ballynacarhegh,	563 3 23	282	148	62	62	124	41	24	22	.	.	22	93 5 0	147 0 0
Derrynaheilla,	108 1 28	87	20	7	9	16	4	3	3	.	.	3	17 15 0	30 10 0
Drumreevin,	522 2 9	91	97	30	36	66	12	18	12	.	.	12	85 5 0	168 0 0
Kilmore, North,	499 1 18	160	35	37	45	82	31	8	12	.	.	12	56 10 0	115 5 0
Kilmore, South,	198 2 9	51	19	18	25	43	8	26	7	.	.	7	23 0 0	54 5 0
Knockaneden,	137 3 3	64	32	12	10	22	11	8	4	.	.	4	25 5 0	50 15 0
Knockroe,	612 3 17	159	141	53	70	123	22	18	16	.	.	16	343 15 0	543 10 0
Tuormore,	448 1 28	221	84	52	59	111	31	11	18	1	.	19	115 5 0	172 15 0
Total,	3,001 3 25	1,074	666	271	310	587	165	116	94	1	.	95	700 0 0	1,274 0 0

BARONY OF IBRICKAN.

KILPARROT P.:														
Ballbrack,	169 3 26	58	52	20	20	40	10	8	7	.	.	7	23 0 0	50 15 0
Ballynew	301 3 27	115	101	53	52	105	18	14	13	1	.	14	59 0 0	106 0 0
Ballyvaskin, North,	472 1 0	211	81	42	47	89	32	13	17	.	.	17	139 10 0	151 10 0
Ballyvaskin, South,	232 1 30	151	107	50	56	106	23	18	17	1	.	18	52 5 0	116 10 0
Breaffy, North,	243 2 22	374	117	57	52	109	63	21	20	.	.	20	138 10 0	210 6 0
Breaffy, South,	860 3 23	343	301	155	164	319	64	66	56	4	.	60	189 10 0	370 11 0
Caberogan,	423 2 8	145	120	47	52	99	24	20	13	.	.	13	65 0 0	131 0 0
Carrowkeel,	206 0 21	127	69	30	33	73	22	14	13	.	.	13	65 5 0	119 0 0
Cloghaun Beg,	216 2 6	48	51	29	14	34	6	6	6	.	.	6	27 10 0	48 0 0
Cloghaun More,	510 2 26	134	118	58	46	104	16	14	14	.	.	14	77 5 0	131 2 0
Cloonbony,	387 0 12	236	192	77	76	153	43	32	22	1	.	23	144 5 0	238 0 0
Clooneyogan, North,	250 3 7	62	45	44	45	89	8	6	14	1	.	15	41 0 0	78 3 0
Clooneyogan, South,	3 3 0 17	131	161	57	46	103	21	20	17	.	.	17	64 10 0	110 18 0
Dough,	248 3 11	119	81	42	39	81	15	14	14	1	.	15	99 0 0	201 9 0
Drumbaun,	241 3 10	60	53	19	23	42	8	11	8	.	.	8	33 10 0	51 8 0
Drummin,	330 1 21	192	79	21	21	46	25	9	9	.	.	9	98 10 0	142 1 0
Fintra Beg,	387 3 23	1 5	211	102	100	202	27	33	37	1	.	38	172 5 0	252 7 0
Fintra More,	339 0 29	268	102	45	91	156	45	30	28	2	.	30	265 15 6	362 15 0
Freaghnavaleen,	341 2 27	164	115	57	52	109	20	16	13	.	.	13	71 0 0	129 1 0
Freaghcastle,	339 2 25	165	100	45	51	96	18	11	11	.	.	11	123 5 0	208 1 0
Glenline, North,	492 1 39	118	27	8	7	15	15	3	3	.	.	2	35 15 0	69 10 0
Glenline, South,	320 1 29	63	78	44	33	77	6	11	10	.	.	10	63 5 0	143 0 0
Illaun,	413 0 26	194	141	68	65	133	32	20	23	.	.	23	104 15 0	176 16 0
Illaunbaun,	418 2 1	73	73	36	29	65	10	9	9	.	.	9	25 10 0	66 10 0
Kilcorcoran,	406 2 13	200	169	67	67	134	32	23	18	.	.	18	131 10 0	175 15 0
Killeerna, North,	202 0 24	138	114	35	32	67	20	18	12	.	.	12	65 5 0	106 0 0
Killeerna, South,	460 3 24	67	53	23	24	47	10	7	8	1	.	9	204 15 0	2 8 5 0
Kilturbey,	430 1 31	238	56	35	35	70	40	9	10	.	.	10	87 0 0	139 2 0
Knockbrack,	216 2 15	90	52	25	31	56	16	10	9	.	.	9	50 5 0	69 0 0
Lackamore,	474 2 11	156	76	31	43	79	28	14	15	.	.	15	46 0 0	94 0 0
Leagard, North,	221 0 17	212	10	16	20	36	56	4	7	.	.	7	136 5 0	365 10 0
Leagard, South,	489 0 3	2 0	341	97	136	233	48	59	43	1	.	44	627 10 0	766 13 0
Leads,	371 0 4	106	116	51	58	109	14	19	17	.	.	17	77 5 0	129 10 0
Moy Beg,	304 0 9	10	17	36	38	76	15	13	11	1	.	12	117 5 0	161 0 0
Moy More,	208 3 27	317	112	34	32	66	51	15	10	2	.	12	58 10 0	105 0 0
Poulawillin,	444 0 6	215	127	68	79	147	36	21	27	.	.	27	214 5 0	270 7 0
Silverhill,	411 2 3	83	82	29	26	55	9	9	8	.	.	8	47 15 0	77 12 0
Sheenaticka,	322 0 15	16	33	19	16	35	6	5	5	.	.	5	16 0 0	29 17 0
Teor,	397 0 37	79	82	53	43	96	11	16	14	1	.	15	36 5 0	94 0 0
Toureen,	450 3 14	115	85	49	50	99	20	13	17	.	.	17	28 15 0	81 12 0
Two Islands,	1 0 32	.	.	.	.	.	.	.	.	.	.	.	.	.
	13,981 1 33	6,203	4,394	1,898	1,949	3,847	988	669	624	18	.	642	4,211 10 0	6,512 12 0
Milltown Malbay T.,	.	1 295	1,482	644	686	1,330	246	251	242	13	4	259	.	.
Workhouses,	.	.	1,150	.	.	.	.	3	.	.	.	.	.	.
Total,	13,981 1 32	7,498	6,896	2,542	2,635	5,177	1,234	943	866	31	4	901	4,211 10 0	6,512 12 0

Printed image digitised by the University of Southampton Library Digitisation Unit

CLARE.

Parishes, Townlands, and Towns.	Area.	Population In 1841. Persons.	Population In 1851. Persons.	Population In 1861. Males.	Population In 1861. Females.	Population In 1861. Total	Houses In 1841. Number	Houses In 1851. Number	Houses In 1861. Inhabited.	Houses In 1861. Uninhabited.	Houses In 1861. Building.	Houses In 1861. Total.	Valuation Poor Law Valuation in 1851. £ s. d.	Valuation General Valuation in 1861. £ s. d.
	A. R. P.													
KILLARD P.:														
Ballard,	965 2 22	583	286	111	117	228	90	45	39	1	.	40	220 15 0	399 8 0
Caherlean,	400 2 15	205	197	82	80	162	33	31	31	.	.	31	61 5 0	133 1 0
Carrowblough Beg,	232 1 25	289	86	47	38	85	43	10	12	.	.	12	43 0 0	68 10 0
Carrowblough More,	594 3 17	176	207	86	111	197	31	34	31	1	.	32	164 5 0	220 10 0
Carrowmore,	384 0 31	70	65	26	22	48	0	9	7	.	.	7	103 5 0	167 7 0
Carrowmore, North,	347 3 27	243	138	81	107	188	42	27	37	.	.	37	61 15 0	114 12 0
Carrowmore, South,	2,026 0 38	375	249	98	88	186	54	31	24	.	.	24	184 5 0	309 1 0
Cloonmore,	1,154 1 26	419	299	139	125	264	69	43	43	.	.	43	296 15 0	478 0 0
Cloonnagannaun,	702 0 0	512	212	83	84	167	94	34	27	.	1	28	175 15 0	271 7 0
Doon Beg,	1,310 2 25	545	518	263	290	553	84	76	79	.	.	79	288 15 0	538 10 0
Doon More,	1,545 3 11	392	307	156	135	291	143	75	40	.	.	40	377 0 0	648 10 0
Einagh,	1,015 2 26	216	304	143	143	286	35	50	51	.	.	51	76 15 0	159 6 0
Glascloon,	702 1 19	264	152	76	64	140	35	19	19	1	.	20	157 5 0	287 5 0
Killard,	627 2 26	565	397	139	171	310	97	67	62	1	.	63	183 15 0	322 10 0
Lagurneen,	439 1 20	266	94	64	56	120	48	16	17	.	.	17	60 2 6	122 5 0
Lismore,	308 3 5	99	73	31	24	55	16	12	9	2	1	12	69 7 6	144 5 0
Mountrivers,	943 2 27	200	183	101	89	190	31	24	23	.	.	23	151 5 0	230 10 0
Singh,	1,483 1 0	316	313	211	189	400	53	50	63	.	.	63	94 10 0	200 0 0
Tullaher,	1,675 2 16	277	284	98	94	192	37	38	26	.	.	26	184 0 0	307 10 0
Two Islands,	1 0 8	.	.	.	.	.	.	.	.	.	.	.	.	.
	17,022 1 1	6,534	4,557	2,035	2,027	4,062	1,094	691	640	6	2	648	2,985 15 0	5,111 6 0
Doonbeg T., (j)	.	310	.	.	.	.	53	.	.	.	.	.	.	.
Total,	17,022 1 1	6,850	4,557	2,035	2,027	4,062	1,096	691	640	6	2	648	2,985 15 0	5,111 9 0
KILMACDUANE P., part of (k)														
Acres,	166 1 27	91	49	16	23	39	15	9	7	.	.	7	20 0 0	39 16 0
KILMURRY P.:														
Annagh,	524 1 32	179	158	71	76	147	25	18	21	.	.	21	238 7 6	339 15 0
Ballymackea Beg,	639 0 30	340	216	102	112	214	54	37	34	.	.	34	199 15 0	278 10 0
Ballymackea More,	494 1 27	406	226	87	70	163	56	43	24	.	.	24	195 7 6	264 8 0
Caherrush,	373 1 25	139	96	45	43	88	15	12	14	.	.	14	121 0 0	186 15 0
Carrowduff,	604 0 20	302	191	85	93	178	64	30	29	.	.	29	290 10 0	323 0 0
Carrowlegan,	410 0 34	299	170	81	79	160	47	35	33	.	.	33	140 15 0	200 0 0
Carrowneagry, North,	358 2 35	109	74	41	37	78	15	12	12	.	.	12	93 5 0	94 15 0
Carrowneagry, South,	293 2 21	47	41	17	15	32	6	6	6	.	.	6	22 0 0	33 15 0
Cloghbonneally,	455 3 20	455	249	114	128	242	80	48	43	.	.	43	133 15 0	164 17 0
Cloghmacduny,	271 3 25	186	94	31	38	69	23	18	18	.	.	18	88 17 6	127 0 0
Cloonadrum,	300 1 14	355	234	92	111	203	57	40	32	.	.	32	135 12 6	202 5 0
Cloonlaheen, East,	955 2 11	276	115	65	65	130	46	19	21	.	.	21	79 5 0	137 5 0
Cloonlaheen, Middle,	1,120 1 13	155	190	78	79	157	28	28	26	.	.	26	96 2 6	101 0 0
Cloonlaheen, West,	721 3 7	74	189	78	82	160	16	37	31	.	.	31	92 5 0	138 7 0
Coor, East,	273 3 13	115	44	22	26	48	13	7	10	.	.	10	18 12 0	68 0 0
Coor, West,	604 1 39	193	207	85	86	171	32	37	32	.	.	32	138 5 0	216 8 0
Cruggaknock, East,	371 3 32	131	68	60	69	129	22	17	26	1	.	26	88 15 0	128 10 0
Cruggaknock, West,	309 1 27	316	115	51	53	104	54	17	21	1	.	22	89 0 0	130 15 0
Cuggaun,	270 2 3	215	113	47	47	94	33	16	18	1	.	19	119 0 0	159 0 0
Creevagh,	513 0 10	85	59	26	22	48	12	11	10	.	.	10	46 10 0	72 0 0
Derreen,	217 1 19	82	63	24	33	57	13	12	11	.	.	11	48 10 0	76 0 0
Dislough,	1,935 2 35	145	70	61	50	111	26	14	18	.	.	18	69 5 0	104 15 0
Dunogan,	1,043 1 2	396	270	116	126	242	68	49	46	.	.	46	219 12 6	349 15 0
Donoscallagh, East,	910 0 15	191	80	43	31	74	20	11	11	.	.	11	100 0 0	113 10 0
Donoscallagh, West,	454 0 15	104	173	69	80	149	16	25	21	.	.	21	87 5 0	198 15 0
Drumnio,	1,016 1 32	108	115	51	49	100	17	19	17	.	.	17	66 0 0	97 15 0
Eonlagh,	174 3 15	96	75	36	30	66	9	11	9	.	.	9	32 10 0	111 15 0
Finnor Beg,	306 2 34	216	99	32	47	86	31	17	15	.	.	15	128 12 6	146 10 0
Finnor More,	421 1 14	240	148	56	51	107	42	22	22	2	.	24	160 2 6	222 2 0
Kilclahaun,	391 2 3	254	50	13	17	30	42	10	4	3	.	7	160 0 0	213 5 0
Killernan,	663 2 0	185	158	68	56	124	22	19	16	.	1	17	99 0 0	195 10 0
Knockaunbhan,	939 1 27	440	465	182	168	350	72	76	52	.	.	52	182 5 0	325 3 0
Knockloskeraun,	730 2 18	384	210	103	94	197	54	30	29	.	.	29	233 0 0	393 15 0
Knocknahila Beg,	319 3 36	78	70	32	32	64	13	11	11	.	.	11	35 5 0	59 15 0
Knocknahila More, N.,	334 1 37	93	64	35	31	66	10	10	9	.	.	9	61 10 0	122 0 0
Knocknahila More, S.,	440 3 29	10	17	10	13	23	3	6	4	.	.	4	19 10 0	33 15 0
Lissynellan,	193 0 6	111	101	37	43	80	21	15	15	.	.	15	38 17 6	62 0 0
Mattle Island,	1 2 26	.	.	.	.	.	.	.	.	.	.	.	.	.
Molosky,	563 0 9	277	140	63	55	123	40	24	21	.	.	21	142 0 0	216 7 0
Moygiass Beg,	200 0 15	67	61	33	34	67	13	11	12	.	1	13	43 0 0	70 5 0
Mutton Island,	158 2 20	.	16	9	7	16	.	3	2	.	.	2	34 0 0	43 0 0

(j) The village of Doonbeg does not now contain 20 houses; its present population has, therefore, merged in that of the townland of the same name in which it is situated

(k) The remainder of the parish of Kilmacduane is in the barony of Moyarta; the entire parish contains 4,428 persons.

Pnnted image digitised by the University of Southampton Library Digitisation Unit

Parishes, Townlands, and Towns.	Area.	Population: In 1841. Persons.	Population: In 1851. Persons.	Population: In 1861. Males.	Population: In 1861. Females.	Population: In 1861. Total.	Houses: In 1841. Number	Houses: In 1851. Number	Houses: In 1861. Inhabited	Houses: In 1861. Uninhabited	Houses: In 1861. Building.	Houses: In 1861. Total.	Valuation: Poor Law Valuation in 1861. £ s. d.	Valuation: General Valuation in 1861. £ s. d.
	A. R. P.													
KILMURRY P.—*con.*														
Moyglass More,	268 0 25	150	72	41	48	89	20	11	15	.	.	15	93 5 0	123 15 0
Quilty, East,	363 1 2	240	136	57	71	128	38	25	26	.	.	26	167 17 6	244 18 0
Quilty, West,	303 2 19	241	481	207	244	451	36	80	89	.	.	89	154 5 0	223 4 0
Rinaroe,	78 3 5	170	136	49	44	93	28	27	20	.	.	20	37 12 8	48 10 0
Seabeld,	165 2 11	232	75	64	63	127	34	13	26	.	.	26	71 0 0	95 0 0
Shanavogh, East,	366 1 9	131	135	71	80	151	20	24	22	1	.	23	102 5 0	97 5 0
Shanavogh, West,	432 0 30	135	103	54	48	102	19	21	17	.	1	18	48 10 0	148 5 0
Shandrum,	437 0 5	401	190	73	68	141	63	30	24	.	.	24	149 5 0	198 9 0
Treanmanagh,	470 3 24	80	50	10	23	42	13	7	8	.	.	8	73 5 0	109 10 0
Trommeastle,	170 1 18	301	101	10	7	17	48	52	4	.	.	4	63 7 6	81 0 0
Tromra, East,	222 2 13	423	51	21	25	46	62	9	7	.	.	7	114 12 6	156 10 0
Tromra, West,	139 1 19	21	10	75	83	158	2	3	61	.	.	31	61 10 0	88 10 0
	25,526 1 8	10,525	6,983	3,103	3,188	6,291	1,623	1,164	1,090	8	3	1,101	5,452 0 0	8,211 13 0
Kilmurry T., (*l*)	.	91	.	.	.	.	21	.	.	.	.	.	.	.
Mullagh T.,	.	131	189	66	73	139	26	30	27	.	.	27	.	.
Total,	25,526 1 8	10,747	7,172	3,189	3,261	6,450	1,670	1,194	1,117	8	3	1,128	5,452 0 0	8,211 13 0

BARONY OF INCHIQUIN.

DYSERT P.:														
Ahasla,	192 1 36	91	35	18	25	43	14	8	6	.	.	6	30 0 0	59 12 0
Aughrim (Kelly),	151 2 38	44	36	23	10	39	8	6	6	.	.	6	40 0 0	60 10 0
Aughrim (Ross),	136 2 7	20	5	6	14	20	4	1	3	.	.	3	36 0 0	42 15 0
Aughrim (Tooby),	144 3 31	20	25	11	10	21	2	5	2	.	.	2	24 0 0	53 15 0
Attyterrila,	106 1 3	72	63	23	22	45	11	12	9	.	.	9	48 15 0	72 15 0
Ballybrody,	179 1 36	36	19	15	9	24	7	3	4	.	.	4	34 0 0	61 15 0
Ballycullinan,	166 1 14	73	44	17	20	37	10	9	8	.	.	8	41 5 0	56 16 0
Ballygriffy, North,	591 0 24	36	57	29	21	50	5	12	9	.	1	10	117 10 0	181 5 0
Ballygriffy, South,	479 3 1	84	46	29	27	56	12	7	9	.	.	9	130 0 0	203 10 0
Ballynagonnaghagh,	317 3 21	96	93	36	33	69	16	18	12	.	.	12	61 10 0	99 2 0
Ballyteernan,	181 3 23	129	43	20	13	33	20	7	4	.	.	4	47 0 0	83 15 0
Caherclanchy,	131 3 33	34	61	2	3	5	4	8	2	.	.	2	30 0 0	60 15 0
Cappanakilla,	161 2 26	12	12	12	14	26	2	4	4	.	.	4	71 0 0	92 5 0
Carbon,	226 1 16	142	91	29	36	67	16	18	15	.	.	13	139 0 0	208 10 0
Cloona,	224 1 28	47	15	10	11	21	7	3	4	.	.	4	67 10 0	89 0 0
Cloontohil,	181 1 16	34	27	10	11	21	5	4	2	.	.	2	65 0 0	95 10 0
Drumcurreen,	195 1 4	47	34	16	21	37	6	8	6	.	.	6	42 10 0	62 10 0
Druminshin,	167 1 29	81	29	14	14	28	4	5	4	.	1	5	30 10 0	50 5 0
Drummeer,	191 2 12	52	17	4	8	12	8	3	3	.	.	3	35 0 0	57 5 0
Drumsinna,	189 0 15	65	61	24	20	44	11	11	8	.	.	8	36 10 0	72 15 0
Dysert,	80 0 38	33	30	7	8	15	6	8	3	.	1	4	35 0 0	59 0 0
Erinagh Beg,	144 2 2	23	23	1	1	2	5	3	1	.	.	1	64 0 0	61 10 0
Erinagh More,	257 3 27	62	49	32	41	73	12	11	12	1	.	13	131 10 0	148 0 0
Gortcurka,	344 2 25	124	92	43	45	88	18	18	18	.	.	18	57 15 0	107 8 0
Kilcurrish,	262 1 22	83	68	29	25	54	12	12	11	.	.	11	111 15 0	160 14 0
Kil'cenan,	154 2 23	66	44	4	8	10	10	9	4	2	.	6	74 0 0	90 10 0
Knockaunanorigal,	27 1 8	11	4	.	.	.	3	1	.	.	.	.	8 10 0	15 10 0
Knockaunran,	160 2 8	61	40	22	20	48	9	7	9	.	.	9	51 10 0	92 8 0
Knockmore,	145 3 2	33	26	21	19	40	5	4	4	.	.	4	48 0 0	56 12 0
Knockreagh,	407 0 29	26	80	36	34	70	2	12	9	1	.	10	68 0 0	125 2 0
Magowna, East,	15 3 28	7	.	2	2	4	1	.	1	.	.	1	13 0 0	17 0 0
Magowna, West,	34 2 5	9	6	4	2	6	1	1	1	.	.	1	22 0 0	43 0 0
Mollanoen,	260 2 12	40	46	19	25	44	7	9	8	.	.	8	95 5 0	146 14 0
Moybulbin,	106 3 19	33	35	26	16	42	5	5	5	.	.	5	38 10 0	52 0 0
Rinerriagh,	97 0 22	.	12	0	9	17	.	2	2	.	.	2	19 5 0	31 15 0
Ross,	157 3 39	8	4	5	5	10	1	1	1	.	1	2	20 0 0	22 10 0
Teeronaun,	37 0 32	0	.	3	4	7	1	.	1	.	.	1	12 0 0	19 5 0
Toonagh,	232 2 15	44	41	35	45	80	6	9	15	2	.	15	} 119 11 8	{ 141 5 0
Toonagh Commons,	74 1 17	72	58	13	16	29	15	12	6	.	.	6		{ 24 4 0
Total,	7,250 3 28	1,933	1,449	650	679	1,337	202	273	229	6	4	239	2,115 11 8	3,183 14 0
INAGH P.:														
Ballyduff Beg,	612 2 19	64	32	42	35	77	7	8	11	.	.	11	70 10 0	129 5 0
Ballyduff More,	526 0 33	199	73	33	28	61	35	10	10	.	.	10	77 5 0	112 15 0
Ballyea, North,	474 3 39	281	126	67	63	130	61	25	20	.	.	20	31 15 0	65 5 0
Ballyea, South,	1,109 0 1	197	197	105	103	208	32	37	32	1	.	33	99 0 0	210 4 0
Ballynoe,	524 1 23	118	17	18	13	31	18	3	5	.	.	5	55 0 0	65 15 0

(*l*) The village of Kilmurry does not now contain 20 houses; its present population has, therefore, merged in that of the townland of Shandrum, in which it is situated.

Printed image digitised by the University of Southampton Library Digitisation Unit

CLARE.

Parishes, Townlands, and Towns.	Area.	Population: In 1841. Persons.	Population: In 1851. Persons.	Population: In 1861. Males.	Population: In 1861. Females.	Population: In 1861. Total.	Houses: In 1841. Number	Houses: In 1851. Number.	Houses: In 1861. Inhabited.	Houses: In 1861. Uninhabited.	Houses: In 1861. Building.	Houses: In 1861. Total.	Valuation: Poor Law Valuation in 1851	Valuation: General Valuation in 1861.
	A. R. P.												£ s. d.	£ s. d.
INAGH P.—*continued.*														
Bauntieve,	285 1 30	69	117	46	46	94	15	19	16	.	.	16	22 10 0	52 0 0
Boolavaun,	178 0 20	32	41	10	14	30	6	9	6	.	.	6	22 10 0	47 6 0
Boolinrualda,	463 3 23	55	35	16	16	32	9	7	7	.	.	7	6 15 0	22 8 0
Boolyduff,	312 2 31	78	74	33	37	70	15	10	13	.	.	13	24 0 0	63 5 0
Boolynamucaun,	279 1 39	38	43	22	21	43	9	11	9	.	.	9	12 0 0	36 0 0
Carrowkeel, East,	275 0 20	71	71	29	32	61	12	13	11	1	.	12	35 15 0	76 5 0
Carrowkeel, West,	521 0 36	141	96	46	42	90	25	16	15	2	.	17	43 10 0	84 0 0
Cloonnauna,	629 0 33	212	136	77	68	145	33	23	22	.	.	22	62 0 0	137 0 0
Cloonmuckan,	161 2 13	19	24	15	20	35	5	5	7	.	.	7	16 5 0	31 15 0
Cloontysmarra,	374 1 13	116	117	47	53	100	24	22	13	.	.	19	35 0 0	85 10 0
Coolshingaun,	260 2 25	92	38	29	18	47	13	3	9	.	.	9	28 15 0	62 0 0
Curraghodea,	698 0 17	90	75	27	23	50	18	11	6	.	.	6	31 0 0	78 0 0
Derry,	376 2 1	60	94	25	20	45	10	17	7	.	.	7	27 10 0	53 10 0
Derryharriv,	255 2 8	13	31	22	22	44	4	6	6	.	.	6	16 5 0	39 0 0
Drumanure,	224 1 36	52	51	21	20	41	0	10	8	.	.	8	20 15 0	40 5 0
Drumearna,	171 1 39	78	97	33	30	63	16	13	12	1	.	13	29 0 0	38 15 0
Drumcullaun,	347 2 24	35	14	14	10	24	5	2	5	.	.	5	23 10 0	46 10 0
Drumduff,	206 3 17	49	41	40	34	74	7	10	16	.	.	16	19 10 0	47 10 0
Drumlesh,	243 2 39	15	14	8	13	21	2	2	3	.	.	3	24 0 0	50 5 0
Drumnagah,	195 2 30	38	45	18	25	43	10	7	8	.	.	6	23 10 0	47 15 0
Formoyle Eighteragh (East),	465 3 4	144	65	30	31	61	27	11	10	.	.	10	46 10 0	79 10 0
Formoyle Eighteragh (West),	562 0 17	123	90	40	39	79	18	16	19	.	.	19	60 0 0	84 5 0
Formoyle Oughteragh (East),	554 2 26	117	86	60	70	130	13	15	22	.	.	22	25 5 0	90 15 0
Formoyle Oughteragh (West),	621 1 7	97	127	40	42	82	14	20	12	.	.	12	45 15 0	106 5 0
Garvillaun,	412 0 24	147	85	40	36	76	22	13	12	.	.	12	50 0 0	114 10 0
Garveghil,	242 1 22	75	12	10	10	20	11	2	3	.	.	3	39 10 0	63 0 0
Glannageer,	844 3 32	17	.	.	.	.	3	.	.	.	.	.	27 0 0	35 0 0
Gortalough,	676 1 2	6	138	67	71	138	1	24	24	.	.	24	35 10 0	76 10 0
Gortbofarna,	467 3 29	145	64	28	21	49	19	7	8	.	.	0	24 0 0	77 5 0
Knockalassa,	935 1 30	38	26	23	15	38	16	6	7	.	.	7	25 0 0	38 0 0
Knnkogonnell,	407 2 8	44	34	43	31	74	7	8	9	1	.	10	39 6 0	77 5 0
Kylea,	536 2 31	69	70	51	51	102	12	11	16	.	.	16	36 10 0	89 15 0
Letterkelly,	856 3 24	165	143	87	68	155	28	22	27	.	.	27	43 0 0	111 11 0
Maghera,	668 3 26	177	83	44	52	96	30	17	17	.	.	17	91 15 0	184 0 0
Magherabaun,	642 2 37	7	34	.	.	.	1	6	.	.	.	.	52 0 0	65 0 0
Meelick,	52 0 38	13	20	9	5	14	2	3	2	.	.	2	8 10 0	12 5 0
Muckinish,	204 1 0	23	6	5	4	9	3	1	1	.	.	1	12 0 0	22 0 0
Sliesbaun, East,	263 1 31	88	56	24	24	48	14	7	6	.	.	6	43 0 0	83 5 0
Sliesbaun, West,	375 1 33	137	82	23	19	42	23	12	6	.	.	6	65 6 8	106 15 0
Skaghvickmcraw,	387 2 11	198	91	30	27	57	31	11	9	.	.	9	27 0 0	65 15 0
Total,	19,387 3 9	4,192	3,005	1,505	1,424	2,929	692	526	491	6	.	497	1,652 5 0	3,368 13 0
KILKEEDY P.:														
Addergoole,	114 1 23	26	32	9	8	17	4	6	8	.	.	8	12 0 0	19 5 0
Attyslany, North,	641 2 30	100	77	30	33	63	32	13	13	.	.	13	93 0 0	203 15 0
Attyslany, South,	212 0 39	50	42	24	27	51	9	8	7	.	.	7	15 0 0	38 15 0
Aughrim,	616 1 32	101	58	33	32	65	26	12	16	.	.	16	20 0 0	45 0 0
Ballaghaglash,	281 3 11	56	7	5	4	9	11	1	1	.	.	1	20 0 0	46 0 0
Ballinlisheen,	341 2 7	59	49	24	21	45	10	9	9	.	.	9	50 8 0	71 15 0
Ballyborragh,	739 3 23	138	49	27	27	54	23	8	9	.	.	9	60 0 0	112 15 0
Ballyeighter,	470 0 36	19	10	4	6	10	4	2	3	1	.	4	24 0 0	47 15 0
Boulcevin,	944 0 9	111	20	7	5	12	19	3	2	.	.	2	75 0 0	145 10 0
Carrowcrakeen,	136 3 34	102	21	6	6	12	13	4	2	1	.	3	30 8 0	52 0 0
Carrowmagoul,	751 2 1	127	92	31	35	66	18	17	19	.	.	19	52 14 0	125 0 0
Castlequarter,	361 2 21	62	107	20	25	53	9	18	8	.	.	8	35 0 0	91 6 0
Castlequarter, Kilkeedy,	124 2 10	127	98	20	22	42	22	18	10	.	.	10	23 8 0	42 10 0
Cloonselherny,	749 2 30	80	47	29	27	56	12	7	8	.	.	8	42 0 0	69 0 0
Coolbaun,	290 0 28	147	119	48	44	92	24	19	15	.	.	16	64 15 0	85 6 0
Creggannycahill,	64 2 4	51	31	2	7	9	6	6	2	2	.	4	12 0 0	21 10 0
Cross,	110 2 29	33	6	15	23	38	8	5	6	.	.	6	28 0 0	44 10 0
Culleen,	219 2 4	113	61	26	23	49	21	13	7	1	.	8	37 0 0	78 0 0
Cushacorra,	41 3 14	18	15	2	3	5	3	2	1	.	.	1	6 0 0	9 10 0
Derreenatloghtan,	336 3 26	43	18	6	7	13	6	5	2	.	.	2	20 0 0	42 5 0
Derrylumman,	92 1 18	24	37	16	21	36	6	10	7	.	.	7	12 0 0	23 10 0
Durryowen,	268 2 24	44	28	20	20	40	7	5	7	.	.	7	46 0 0	76 0 0
Drumnadeevna,	242 1 1	73	31	19	30	49	12	7	10	1	.	11	15 0 0	28 0 0
Garryncallaha,	108 2 20	16	22	10	13	23	2	3	8	.	.	8	25 0 0	43 10 0
Kells,	745 0 28	213	138	58	62	120	31	23	20	.	.	20	141 0 0	270 6 0

Pnnted image digitised by the University of Southampton Library Digitisation Unit

COUNTY OF

Parishes Townlands, and Towns.	Area.	Population					Houses						Valuation	
		In 1841.	In 1851.	In 1861.			In 1841.	In 1851.	In 1861.				Poor Law Valuation in 1851.	General Valuation in 1861.
		Persons.	Persons.	Males.	Females.	Total.	Number.	Number.	Inhabited.	Uninhabited.	Building.	Total.		
	A. R. P.												£ s. d.	£ s. d.
KILKEEDY P.—*con.*														
Kilcorkan,	285 0 13	67	35	19	18	37	17	9	7	.	.	7	20 0 0	43 15 0
Killeenmacoeg, North,	32 3 26	55	27	4	7	11	9	5	4	.	.	4	10 0 0	6 5 0
Killeenmacoeg, South,	503 2 35	22	4	2	3	5	3	1	1	.	.	1	40 0 0	75 10 0
Killourney,	329 0 39	56	42	16	15	31	9	3	6	.	.	6	15 0 0	25 13 0
Kiltacky Beg,	336 1 36	40	46	20	20	40	7	6	6	.	.	6	29 0 0	51 5 0
Kiltacky More,	310 1 27	69	41	23	17	40	11	8	7	.	.	7	25 15 0	71 14 0
Knockatermon,	104 2 25	152	25	25	19	44	22	4	7	1	.	8	30 0 0	35 0 0
Knockroe,	201 3 26	21	14	4	5	9	4	2	1	.	.	1	14 0 0	33 5 0
Kylecreen,	653 2 3	75	47	16	23	39	13	9	0	.	.	6	23 19 0	40 16 0
Leitra,	507 2 2	39	46	24	14	38	16	12	3	.	.	3	22 0 0	64 0 0
Lyan,	613 1 36	.	.	.	.	.	.	.	.	.	.	.	25 0 0	35 10 0
Magheranrahean, or Rockforest,	511 1 2	41	34	20	18	38	5	8	5	.	.	5	112 0 0	137 10 0
Monreagh,	398 3 29	37	66	35	39	74	6	16	14	.	.	14	86 0 0	146 15 0
Poulataggle,	470 1 6	85	37	18	11	29	16	9	7	.	.	7	15 0 0	43 5 0
Pouleenacoona,	191 1 7	8	7	7	3	10	1	1	1	.	.	1	40 0 0	84 10 0
Poulmacrih,	47 1 3	15	4	3	3	0	3	1	1	.	.	1	10 0 0	20 15 0
Poulroe,	467 2 3	118	78	25	34	59	23	17	17	.	.	17	44 5 0	64 15 0
Quakerstown,	324 0 5	61	6	2	4	0	12	2	1	.	.	1	30 0 0	91 15 0
Rineeaha,	515 2 26	167	80	35	39	74	33	18	19	.	.	19	33 15 0	67 5 0
Rinroe,	193 1 26	55	57	20	27	47	10	11	12	.	.	12	15 0 0	33 15 0
Rockvale,	457 1 28	166	75	10	4	14	23	14	3	1	.	4	91 0 0	142 6 0
Shanballysallagh,	348 2 1	212	61	33	37	70	45	11	14	1	.	15	70 0 0	151 15 0
Templebannagh,	280 2 33	93	34	20	16	36	20	7	6	.	.	6	25 0 0	40 5 0
Treanmanagh,	150 3 21	21	20	10	10	20	8	4	3	.	.	3	17 0 0	29 5 0
Tulla,	565 3 35	67	5	14	12	26	9	1	5	.	.	5	50 0 0	73 0 0
Turkenagh,	445 0 33	31	10	9	5	15	4	4	4	.	.	4	30 0 0	75 7 0
Turloughmore,	406 2 6	92	51	20	10	30	14	0	5	.	.	5	37 15 0	75 15 0
Total,	16,629 1 1	3,975	2,161	932	945	1,877	661	418	360	9	.	369	1,924 14 0	3,594 1 0
KILLINABOY P.														
Aglish,	413 3 36	142	88	35	51	86	23	19	19	1	.	20	43 0 0	104 0 0
Anneville,	91 0 34	9	0	2	1	3	1	1	1	.	.	1	26 0 0	45 0 0
Ballard,	248 3 2	110	69	36	31	69	17	17	11	.	.	11	25 0 0	69 0 0
Ballinphunta,	236 2 15	137	41	12	18	30	22	7	6	.	.	6	25 0 0	41 11 0
Ballycasheen,	582 3 18	42	29	10	3	13	5	4	3	.	.	3	190 0 0	310 5 0
Ballyportry, North,	455 2 0	38	25	11	7	18	11	8	3	.	.	3	68 0 0	108 10 0
Ballyportry, South,	234 0 17		26	10	14	24		3	5	.	.	5	49 10 0	62 16 0
Baunkyle,	475 2 23	162	92	31	30	61	27	16	12	.	.	12	163 0 0	375 10 0
Booltiaghadine,	303 1 14	144	90	24	30	54	26	14	10	.	.	10	36 10 0	72 5 0
Bunnanagat, North,	25 3 16	11	14	6	5	11	2	2	2	.	.	2	17 0 0	14 10 0
Bunnanagat, South,	125 3 9	0	9	1	2	3	1	2	1	.	.	1	7 0 0	27 0 0
Caherbloniek, North,	298 3 0	16	18	4	6	10	2	3	2	.	.	2	219 0 0	295 15 0
Caherbloniek, South,	192 1 8	26	20	31	24	55	3	1	7	.	.	7	30 0 0	123 15 0
Caherbullaun,	406 2 16	62	44	24	16	40	6	5	0	.	.	8	27 0 0	60 0 0
Caherfadda,	432 2 7	10	9	3	4	7	1	2	2	.	.	2	120 0 0	162 0 0
Cahermackateer,	192 3 37	62	22	16	14	30	11	3	4	.	.	4	45 0 0	79 5 0
Cahermacon,	140 0 9	55	44	21	21	42	0	8	8	.	.	8	68 10 0	119 5 0
Carrownamaddra,	309 3 32	48	15	12	14	26	9	4	4	.	.	4	25 0 0	48 15 0
Coad,	423 3 10	130	45	10	14	30	20	8	8	1	.	8	56 0 0	165 10 0
Commons, North,	425 3 22	70	41	14	19	33	12	13	11	.	.	11	25 15 0	24 10 0
Commons, South,	635 3 6	393	239	90	106	196	78	66	56	.	.	56	36 10 0	95 15 0
Cooloorta,	608 1 9	47	50	23	19	42	7	9	7	.	.	7	24 0 0	71 5 0
Cresham,	663 3 0	54	3	0	1	7	7	1	1	.	.	1	20 0 0	41 0 0
Crossard,	131 0 28	81	52	17	16	35	13	7	6	.	.	6	31 0 0	70 15 0
Dabrian,	72 1 34	13	8	3	3	6	2	1	1	.	.	1	10 0 0	33 10 0
Drummcher,	465 2 15	108	134	43	45	88	27	21	14	.	.	14	144 0 0	219 10 0
Elmvale,	105 1 16	9	10	3	5	8	1	2	2	.	.	2	70 0 0	104 0 0
Glenquin,	1,004 3 30	139	20	12	17	29	21	3	3	.	.	5	85 0 0	127 10 0
Gortlecka,	695 1 4	81	11	10	10	20	14	2	4	.	.	4	40 0 0	73 5 0
Inchiquin,	290 1 21	59	9	2	.	2	10	1	1	.	.	1	55 0 0	96 15 0
Islandmore,	146 1 35	.	.	.	.	.	.	.	.	.	.	.	36 0 0	60 10 0
Killeen,	157 2 16	7	8	11	12	23	1	1	3	.	.	3	40 0 0	76 10 0
Killmaboy,	159 1 24	5	7	11	10	21	1	5	3	2	.	5	76 0 0	126 18 0
Kilvoydan,	164 3 34	72	55	27	31	58	14	10	9	.	.	9	84 5 0	131 10 0
Knockaunroe,	472 3 36	15	42	18	24	42	2	8	7	.	.	7	30 0 0	70 5 0
Lackareagh,	224 2 0	53	13	3	1	4	3	2	1	1	.	2	25 0 0	52 10 0
Laghtageona,	271 0 25	104	45	20	18	38	19	5	3	.	.	6	79 10 0	158 0 0
Leamanch, North,	377 1 31	23	8	11	4	15	2	1	2	.	.	2	245 0 0	382 0 0
Leamanch, South,	187 2 12	8	16	5	3	8	1	2	1	.	.	1	85 0 0	166 15 0
Leana,	374 3 13	39	77	34	38	72	15	17	13	.	.	15	135 0 0	226 0 0

Printed image digitised by the University of Southampton Library Digitisation Unit

CLARE.

Parishes, Townlands, and Towns.	Area.	Population In 1841.	Population In 1851.	Population In 1861. Males.	Population In 1861. Females.	Population In 1861. Total.	Houses In 1841. Number	Houses In 1851. Number.	Houses In 1861. Inhabited.	Houses In 1861. Uninhabited.	Houses In 1861. Building.	Houses In 1861. Total.	Valuation Poor Law Valuation in 1851.	Valuation General Valuation in 1861.
	A. R. P.	Persons.	Persons.				Number	Number.					£ s. d.	£ s. d.
KILLINADOY P.—*con.*														
Lisduff,	257 0 4	23	4	7	4	11	3	1	2	.	.	2	24 0 0	34 15 0
Monaanleen,	267 0 38	18	13	3	3	6	2	1	1	.	.	1	30 0 0	51 10 0
Noona,	452 1 6	136	32	23	24	47	22	5	8	.	.	8	102 10 0	159 15 0
Parknabinnia,	356 3 26	.	.	.	.	.	.	.	.	.	.	.	75 0 0	88 0 0
Poulnalaur,	618 1 22	44	13	8	9	17	6	2	3	.	.	3	29 0 0	70 15 0
Rinnamona,	429 0 24	81	35	32	35	67	15	18	14	.	.	14	30 15 0	77 15 0
Roughaun,	127 1 26	37	27	9	4	13	3	3	2	1	.	3	68 0 0	117 10 0
Shanadangan,	320 2 17	29	17	9	8	17	5	3	3	.	.	3	26 0 0	25 5 0
Shleveanglasha,	249 1 23	5	2	1	3	4	1	1	1	.	.	1	51 0 0	94 0 0
Teeskagh,	376 0 0	8	11	3	4	7	1	1	1	.	.	1	30 0 0	86 10 0
Tullycommon,	963 2 18	42	26	15	10	25	5	5	3	.	.	3	140 0 0	230 10 0
	17,967 0 32	3,193	1,822	730	793	1,573	513	335	304	6	.	310	3,249 15 0	5,733 10 0
Corrofin T.,	.	909	994	354	387	741	158	152	132	9	.	141	159 5 0	.
Do. *Workhouse*,	.	.	255	36	59	95	.	9	1	.	.	1	.	.
Total,	17,967 0 32	4,102	3,071	1,170	1,239	2,409	671	496	437	15	.	452	3,409 0 0	5,733 10 0
KILNAMONA P.:														
Ballyasheen,	500 1 5	164	120	56	56	112	26	21	14	.	.	14	144 5 0	225 10 0
Ballyknack,	218 2 29	44	24	25	28	53	6	6	5	.	.	6	98 0 0	134 5 0
Ballyraongaun,	104 2 2	.	15	.	.	.	1	1	.	.	.	.	75 0 0	113 10 0
Ballynahinnia,	214 0 17	61	11	17	21	38	7	6	6	.	.	5	119 15 0	184 15 0
Ballynellan,	166 2 35	10	6	5	4	9	2	2	2	.	.	2	65 0 0	93 0 0
Caherbannagh,	420 3 10	74	50	19	21	40	10	9	6	.	.	6	198 0 0	316 10 0
Cloonearrha,	157 0 25	23	11	6	3	9	3	2	1	.	.	1	26 10 0	40 10 0
Cloongowna,	992 1 8	289	197	82	87	169	88	26	28	.	.	28	179 10 0	299 0 0
Coogquid,	86 2 29	38	22	13	8	21	5	3	3	.	.	3	42 0 0	65 10 0
Croughaun,	129 0 32	43	33	11	18	29	6	6	6	.	.	6	51 15 0	92 15 0
Derroclagh,	143 0 38	31	24	20	16	30	4	5	6	.	.	6	29 10 0	45 5 0
Islandgar,	84 3 27	13	4	6	5	11	2	1	1	.	.	1	25 0 0	34 5 0
Kilnamona,	25 0 15	55	38	5	2	7	9	8	1	.	.	1	19 5 0	23 15 0
Knockacaarhin,	217 0 21	117	108	48	43	91	21	18	19	.	.	19	55 15 0	110 16 0
Knockatemple,	138 1 14	68	79	11	11	22	12	15	6	1	.	7	65 10 0	92 10 0
Leckaun,	658 1 19	290	224	73	71	144	47	40	27	.	.	27	138 0 0	216 5 0
Magowna,	89 1 6	52	37	12	5	17	4	4	2	.	.	2	55 10 0	85 5 0
Moarhaun,	58 0 10	21	15	9	7	16	2	2	2	.	.	2	37 0 0	61 10 0
Mweelagarraun,	35 0 10	8	11	5	3	8	1	1	1	.	.	1	17 0 0	28 5 0
Rushaun,	260 0 38	119	66	26	35	59	16	10	10	.	.	10	62 10 0	117 10 0
Shallee,	260 1 27	21	10	6	3	9	2	2	2	.	.	2	190 0 0	270 5 0
Scheer,	218 2 39	125	65	22	20	42	22	12	8	.	.	8	105 15 0	145 10 0
Tooreen, East,	131 2 23	54	44	24	19	43	9	6	7	.	.	7	51 0 0	64 7 0
Tooreen, West,	127 1 36	60	56	22	22	44	8	8	5	.	.	6	31 10 0	63 4 0
Total,	5,418 1 33	1,758	1,276	523	506	1,029	264	214	170	1	.	171	1,903 0 0	2,918 17 0
RATH P.:														
Annagh,	68 0 29	24	.	.	.	.	1	.	.	.	.	.	20 0 0	31 0 0
Applevale,	201 2 5	27	18	6	9	15	2	2	1	.	.	1	122 0 0	185 10 0
Ballykinnacorra, North,	242 1 27	89	20	40	45	85	14	8	12	.	.	12	78 0 0	113 5 0
Ballykinnacorra, South,	141 0 10	62	70	19	17	36	11	12	5	.	.	5	36 0 0	67 10 0
Bolerbulloy,	60 2 21	19	15	6	5	11	2	3	2	.	.	2	12 0 0	23 5 0
Cabercorcoun,	144 1 28	42	20	14	8	22	8	4	3	.	.	3	50 0 0	72 0 0
Cahernamona,	43 1 6	19	6	4	6	10	2	2	1	.	.	1	15 0 0	20 15 0
Carnaun,	147 1 20	48	20	11	8	19	7	3	2	.	.	2	39 10 0	64 15 0
Carrowduff,	206 2 1	41	37	14	10	30	5	4	5	.	.	5	57 10 0	93 15 0
Carrownagarraun,	216 1 13	90	99	24	21	45	12	15	7	.	.	7	45 0 0	88 15 0
Carrowvoce,	183 3 32	47	29	8	11	19	8	4	3	.	.	3	30 5 0	53 15 0
Cliffen,	477 2 28	125	98	26	25	51	21	15	10	1	.	11	273 15 0	339 10 0
Graggamboy,	286 3 26	144	51	20	23	43	20	7	7	.	.	7	109 0 0	179 15 0
Gregnocher,	336 3 31	114	49	25	24	49	17	10	7	.	.	7	52 0 0	93 5 0
Curraghkeel,	107 1 9	21	7	7	4	11	3	2	3	.	.	3	35 0 0	65 15 0
Drinagh,	484 3 12	142	72	38	43	81	28	15	13	.	.	13	73 5 0	125 0 0
Gortcooldurrin,	88 3 23	46	7	4	1	5	9	1	1	.	.	1	44 0 0	52 10 0
Gortnaglogh,	112 3 19	43	33	11	14	25	8	7	4	.	.	4	23 10 0	39 15 0
Kilnaska,	359 0 30	93	43	30	25	55	16	9	8	.	.	8	42 0 0	96 0 0
Killoan,	414 1 25	14	16	16	17	33	2	3	8	.	.	8	99 0 0	196 15 0
Knocknareeha,	111 3 27	32	35	6	13	10	4	3	3	.	.	3	68 0 0	120 15 0
Liscullaun,	133 1 26	44	20	13	13	36	5	5	5	1	.	6	43 0 0	67 10 0
Longhnagowan,	302 1 11	66	55	20	21	41	10	6	6	.	.	6	76 15 0	112 5 0
Maghera,	146 3 1	58	19	9	7	16	8	3	3	.	.	3	53 0 0	112 5 0
Martry,	414 1 12	164	150	43	44	87	28	25	12	.	.	12	60 15 0	135 0 0

Printed image digitised by the University of Southampton Library Digitisation Unit

COUNTY OF

Parishes, Townlands, and Towns.	Area.	Population					Houses						Valuation	
		In 1841.	In 1851.	In 1861.			In 1841.	In 1851.	In 1861.				Poor Law Valuation in 1851.	General Valuation in 1861.
		Persons.	Persons.	Males.	Females.	Total.	Number.	Number.	Inhabited.	Uninhabited.	Building.	Total.		
	A. R. P.												£ s. d.	£ s. d.
RATH P.—*continued.*														
Moanreal, North,	355 3 12	101	75	53	50	103	23	12	15	.	.	15	66 10 0	121 5 0
Moanreal, South,	503 0 18	138	100	34	34	68	19	18	10	1	.	11	63 10 0	105 5 0
Moherbulloy,	30 3 28	13	10	4	2	6	3	1	1	.	.	1	10 0 0	14 0 0
Moyhill,	601 0 9	263	169	74	81	155	33	26	27	.	.	27	166 5 0	247 10 0
Poulbaun,	124 2 2	49	29	10	10	20	8	6	3	.	.	3	45 0 0	68 0 0
Radine,	274 1 32	31	21	20	17	37	4	4	6	.	.	6	50 5 0	87 15 0
Rath,	221 0 13	10	16	9	5	14	2	2	2	.	.	2	140 0 0	218 0 0
Roxton,	452 1 31	164	113	39	42	81	26	10	15	1	.	16	213 10 0	338 0 0
Scool,	290 3 19	103	55	22	21	43	19	9	6	.	.	6	74 10 0	115 0 0
Shessiv,	174 0 38	48	7	6	3	9	7	2	1	.	.	1	70 0 0	90 15 0
Toulegee,	20 0 12	84	57	29	33	62	13	11	12	.	.	12	12 0 0	21 5 0
Total,	3,488 3 38	2,647	1,658	719	717	1,436	409	272	229	4	.	233	2,474 15 0	4,022 0 0
RUAN P.:														
Addroon,	148 1 12	53	51	23	22	45	7	10	8	.	.	8	20 0 0	24 15 0
Ballaghboy,	101 1 9	44	25	11	13	24	8	0	5	.	.	5	30 0 0	41 0 0
Ballyharaghan,	104 1 21	44	40	15	14	29	6	5	4	.	.	4	23 0 0	39 5 0
Ballymacrogan, East,	115 1 21	39	31	15	13	28	6	0	4	.	.	4	11 5 0	44 15 0
Ballymacrogan, West,	101 1 4	10	19	9	7	16	2	2	2	.	.	2	25 0 0	32 0 0
Ballyogan Beg,	204 2 2	43	50	19	14	33	8	9	6	.	.	6	17 0 0	50 5 0
Ballyogan More,	527 1 22	123	26	13	20	33	20	5	7	1	.	8	42 0 0	97 5 0
Ballytaige, East,	307 1 17	75	67	20	23	43	12	10	7	.	.	7	25 0 0	78 0 0
Ballyteige, West,	264 2 37	50	41	21	17	38	6	5	5	.	.	5	42 10 0	46 5 0
Beaticknana,	103 0 21	15	28	8	10	18	2	4	4	.	.	4	34 10 0	64 10 0
Bealnahcka,	369 3 17	67	33	24	30	54	11	5	8	.	.	8	77 0 0	132 10 0
Caherlough,	356 2 12	162	85	27	19	46	30	10	9	2	.	11	59 10 0	107 10 0
Cahermacren,	398 1 0	10	8	2	3	5	2	1	1	.	.	1	70 0 0	88 5 0
Cloonfeaghra,	94 2 26	29	26	5	8	13	4	6	3	.	.	3	12 10 0	38 15 0
Cloonnagloghaun,	112 3 14	35	49	10	11	21	6	10	3	.	.	3	27 0 0	57 15 0
Cooga,	289 0 37	72	53	27	23	50	11	8	6	.	.	6	56 0 0	117 15 0
Dromeen,	159 2 2	83	40	10	19	29	15	0	5	.	.	5	26 5 0	47 5 0
Dromore,	1,018 2 31	93	46	9	8	17	10	5	2	1	2	5	255 0 0	383 10 0
Drumcavan,	230 0 19	51	44	28	29	57	11	10	8	.	.	0	42 10 0	98 15 0
Feltrim,	143 1 5	15	.	1	3	4	2	2	1	.	.	1	25 0 0	49 5 0
Garvillaun,	281 3 16	24	12	4	9	13	4	3	4	.	.	4	10 0 0	22 15 0
Gorteen,	43 0 33	4	6	3	1	4	1	1	1	.	.	1	5 0 0	12 10 0
Gragmoher,	16 0 39	.	6	3	3	6	.	1	1	.	.	1	2 10 0	5 15 0
Kilkee, East,	211 1 18	51	46	20	23	43	9	8	8	.	.	8	54 0 0	83 5 0
Kilkee, West,	138 3 10	56	54	19	14	33	9	10	7	.	.	7	44 10 0	63 10 0
Killeen,	221 0 19	67	46	27	24	51	9	9	9	.	.	9	35 0 0	68 12 0
Lisduff,	103 1 22	27	22	11	11	22	3	3	3	.	.	3	30 0 0	55 5 0
Lisheenvicknaheeba,	75 2 23	11	.	.	.	.	2	.	.	.	.	.	15 0 0	24 0 0
Lismuinga, East,	54 3 24	11	7	2	4	8	1	2	1	.	.	1	12 0 0	18 15 0
Lismuinga, West,	109 1 19	15	21	6	10	16	2	3	2	.	.	2	30 0 0	40 10 0
Lissyline,	43 3 35	9	5	2	4	6	2	1	1	.	.	1	12 0 0	24 10 0
Loughaunnaweelaun,	295 3 34	52	9	10	15	25	0	3	3	.	.	3	41 5 0	92 15 0
Moymore,	275 2 20	20	31	15	12	27	4	4	4	.	.	4	40 0 0	70 5 0
Moyree Commons,	522 2 24	214	158	74	94	160	51	46	44	1	.	45	39 18 0	101 4 0
Noonan,	400 2 18	169	121	52	59	111	25	27	26	.	1	27	77 0 0	122 5 0
Oonkough,	115 2 37	11	7	2	3	5	1	1	1	.	.	1	20 0 0	45 15 0
Portiecka,	228 1 7	57	9	6	4	10	8	3	2	1	.	3	73 5 0	179 5 0
Ranaghan,	419 3 8	89	51	22	12	34	16	11	8	1	.	9	26 0 0	109 15 0
Rathcahaun,	205 3 11	49	37	14	15	29	6	7	5	.	.	5	48 0 0	63 15 0
Rathvergin,	203 3 15	10	6	.	.	.	1	1	.	.	.	.	30 0 0	51 5 0
Rinclea,	279 3 5	101	71	33	45	78	18	18	17	1	.	18	19 0 0	69 5 0
Rinneen,	462 1 15	43	34	11	17	28	5	5	5	.	.	5	143 0 0	315 5 0
Ruan Commons,	15 3 35	207	176	64	65	129	36	37	32	6	.	38	52 12 0	58 5 0
Teermulmoney,	53 0 18	15	.	9	6	15	3	.	2	.	.	2	5 0 0	13 0 0
Teernea,	166 1 6	52	51	17	21	38	8	10	6	.	.	6	20 15 0	50 15 0
Teernea Commons,	108 3 31	67	23	20	23	43	16	5	13	1	.	14	7 10 0	10 0 0
Teulegee,	51 1 2	8	16	3	3	6	1	2	1	.	.	1	25 0 0	28 5 0
Toormore,	38 0 14	.	11	3	2	5	.	2	1	.	.	1	12 5 0	20 5 0
Tullymackan,	186 3 23	24	.	7	3	10	3	1	2	.	.	2	15 0 0	32 5 0
Tullyodea,	243 2 32	40	24	16	10	26	8	6	4	.	.	4	81 0 0	157 10 0
Total,	10,744 1 22	2,624	1,827	772	818	1,590	439	356	311	15	3	329	1,957 10 0	3,639 11 0

Printed image digitised by the University of Southampton Library Digitisation Unit

BARONY OF ISLANDS.

Parishes, Townlands, and Towns.	Area.	Population: In 1841. Persons.	Population: In 1851. Persons.	Population: In 1861. Males.	Population: In 1861. Females.	Population: In 1861. Total.	Houses: In 1841. Number.	Houses: In 1851. Number.	Houses: In 1861. Inhabited.	Houses: In 1861. Uninhabited.	Houses: In 1861. Building.	Houses: In 1861. Total.	Valuation: Poor Law Valuation in 1851	Valuation: General Valuation in 1861.
	A. R. P.												£ s. d.	£ s. d.
CLARE ABBEY P.:														
Ballaghafadda, East,	113 2 14	87	66	20	19	39	14	13	8	.	.	9	71 5 0	100 11 0
Ballaghafadda, West,	461 3 25	104	82	33	37	70	15	16	10	1	.	11	272 10 0	303 7 0
Baltybeg,	318 0 29	128	66	37	34	71	20	12	10	.	.	10	90 5 0	152 10 0
Ballyveskil,	417 1 9	125	167	83	94	177	19	33	31	.	.	31	213 0 0	362 9 0
Ballyvonnavann,	316 2 5	8	35	12	15	27	1	7	5	.	.	5	196 0 0	225 5 0
Barntick,	490 0 18	87	42	17	18	35	13	4	5	.	.	5	307 10 0	472 10 0
Buneraggy,	424 3 22	206	37	12	14	26	31	4	4	.	.	4	210 0 0	420 0 0
Carrowgar,	180 2 9	24	4	5	4	0	2	1	1	.	.	1	110 0 0	169 0 0
Carrownaelly,	346 0 9	54	49	15	20	35	4	5	5	.	.	5	275 0 0	422 10 0
Clareabbey,	231 3 28	107	19	6	7	13	17	2	2	1	.	3	135 0 0	206 15 0
Clare Commons,	43 0 1	483	382	192	201	393	92	73	82	3	.	85	26 18 8	150 4 0
Clarebill,	152 2 2	13	13	8	16	24	2	3	5	.	.	5	96 5 10	359 18 0
Creggaunnahilla,	65 1 8	18	21	7	3	10	2	2	2	.	.	2	37 5 0	48 15 0
Derreen,	181 3 28	58	25	11	9	20	7	3	2	.	.	2	84 0 0	138 0 0
Feagh,	132 1 14	32	44	22	17	39	5	8	6	.	.	6	46 5 0	85 10 0
Islandmagrath,	587 3 29	20	17	8	9	17	3	3	2	.	.	2	415 0 0	710 15 0
Killow,	296 1 35	227	165	55	46	101	37	27	16	.	.	16	157 0 0	181 0 0
Knockanimana,	199 0 13	91	57	35	32	67	13	8	7	.	.	7	132 10 0	220 0 0
Lissan, East,	214 0 33	46	60	19	15	34	7	10	6	.	.	6	157 10 0	241 5 0
Lissan, West,	385 0 23	57	18	7	4	11	0	2	2	.	.	2	320 0 0	491 10 0
Manusmore,	922 0 20	325	161	64	68	132	49	23	17	1	.	18	703 15 0	1,014 15 0
Skebanagh,	543 0 18	93	79	30	52	82	13	12	16	1	.	17	176 15 0	238 7 0
One Island,	29 0 7	8	10	5	3	8	1	1	1	.	.	1	11 0 0	24 0 0
Seven other Islands,	14 0 6	.	.	.	.	.	.	.	.	.	.	.	.	22 2 0
Intake,	.	.	.	.	.	.	.	.	.	.	.	.	.	4 5 0
	7,023 1 0	2,401	1,641	703	737	1,440	373	272	246	7	.	253	4,244 14 6	8,860 3 0
Clare T.,	.	879	892	226	209	495	158	149	83	9	.	92	491 3 4	.
Auxiliary Workhouse,	.	.	930	.	.	.	.	2	.	.	.	.	.	.
Total,	7,023 1 0	3,280	3,472	929	1,006	1,935	531	423	329	16	.	345	4,735 17 10	6,830 3 0
CLONDAGAD P.:														
Ballycloghessy,	119 2 36	76	6	6	3	9	12	1	1	.	..	1	28 10 0	51 5 0
Ballycorick,	510 2 5	348	152	57	56	113	53	24	19	.	.	19	189 17 6	398 5 0
Beneden,	666 2 6	155	135	59	42	101	22	18	17	.	.	17	63 15 0	110 1 0
Breaghva,	383 0 28	94	91	43	37	80	16	18	15	.	.	15	36 0 0	70 5 0
Bush Island,	1 2 13	.	.	.	.	.	.	.	.	.	.	.	0 17 6	1 15 0
Caherea,	825 1 26	363	300	93	93	100	54	50	28	.	.	28	102 17 6	201 1 0
Cappanageeragh,	312 1 15	162	107	44	36	80	27	17	15	.	.	15	50 7 6	111 17 0
Cloencolman,	662 0 20	164	135	65	63	128	27	25	22	1	.	23	86 7 6	169 10 0
Cloendrinagh,	423 2 2	179	135	51	56	107	31	28	23	1	.	24	59 10 0	131 9 0
Cloonmore,	529 1 18	250	142	60	52	112	39	28	15	.	.	15	91 0 0	169 4 0
Cow Island,	2 1 4	.	.	.	.	.	.	.	.	.	.	.	0 10 0	0 15 0
Craghtien,	559 0 6	240	121	60	61	121	36	20	21	.	.	21	253 10 0	345 11 0
Craggykerrivan,	242 2 2	52	14	8	10	18	6	2	4	.	.	4	136 0 0	233 0 0
Dehemad,	1,920 2 15	349	285	135	129	264	58	54	49	.	.	49	101 7 6	220 8 0
Drumquin,	257 2 1	166	98	46	43	89	25	14	13	1	.	14	150 5 0	276 15 0
Furroor,	2,786 3 12	382	377	163	160	323	66	75	58	3	1	62	146 15 0	322 15 0
Gortnamuck,	135 3 39	79	46	17	14	31	13	9	6	1	.	7	42 5 0	79 18 0
Gortygeeheen,	1,717 1 35	402	217	101	89	190	66	31	28	.	.	28	119 5 0	245 0 0
Horse Island,	34 0 9	16	13	4	6	10	1	1	1	.	.	1	18 0 0	36 0 0
Inishaellaun,	37 0 13	44	14	5	3	8	8	2	1	.	.	1	14 0 0	30 0 0
Knockalehid,	90 3 1	40	32	13	14	27	7	6	3	.	.	3	31 10 0	95 0 0
Lanna,	485 0 20	272	110	46	47	93	47	16	16	.	.	16	85 7 6	168 3 0
Lavally, North,	372 1 14	107	93	48	30	78	15	14	13	.	.	13	55 17 6	127 4 0
Lavally, South,	192 3 3	31	74	30	17	47	6	13	7	.	.	7	40 7 6	98 15 0
Lisaasey,	2,064 3 1	363	308	181	147	328	60	57	55	2	.	57	140 2 6	271 6 0
Lisheen,	989 0 13	477	304	118	183	251	71	47	40	.	.	40	399 5 0	716 5 0
Lismorris,	339 0 10	141	109	29	40	69	23	26	10	.	.	10	50 12 6	103 0 0
Toberamiddaun,	363 3 36	126	103	45	38	83	17	16	15	.	.	15	48 7 6	88 17 0
Total,	16,975 2 1	5,083	3,521	1,527	1,419	2,946	806	612	495	9	1	505	2,544 10 0	4,871 4 0
DRUMCLIFF P.:														
Ballylannidy,	193 2 15	44	37	13	22	35	7	6	4	.	.	4	117 10 0	177 10 0
Ballymacaula,	183 0 27	44	59	16	22	38	7	8	6	.	.	6	118 0 0	182 10 0
Bushypark,	385 0 39	78	76	32	34	66	10	9	10	.	1	11	165 0 0	230 13 0
Cahircalla Beg,	232 3 20	38	38	7	19	26	3	6	4	.	.	4	62 10 0	94 15 0
Cahircalla More,	518 2 6	106	143	59	71	130	31	26	25	.	.	25	305 5 0	463 2 0
Claureen,	241 1 27	114	35	19	23	42	17	7	8	.	.	6	162 15 0	223 0 0
Cloghleagh,	110 3 24	11	10	5	8	13	2	2	2	.	.	2	45 10 0	750 5 0
Clonroad Beg,	274 0 28	3	15	13	13	26	1	2	6	.	.	6	49 10 0	4,582 17 0

Printed image digitised by the University of Southampton Library Digitisation Unit

Parishes, Townlands, and Towns.	Area.	Population: In 1841. Persons.	Population: In 1851. Persons.	Population: In 1861. Males.	Population: In 1861. Females.	Population: In 1861. Total.	Houses: In 1841. Number.	Houses: In 1851. Number.	Houses: In 1861. Inhabited.	Houses: In 1861. Uninhabited.	Houses: In 1861. Building.	Houses: In 1861. Total.	Valuation: Poor Law Valuation in 1851.	Valuation: General Valuation in 1861.
	A. R. P.												£ s. d.	£ s. d.
DRUMCLIFF P.—*con.*														
Clontood More,	654 1 11	344	352	116	119	235	59	66	51	1	.	52	351 15 0	676 7 0
Cloonfeagh,	272 3 2	154	12	12	12	24	21	2	3	.	.	3	70 0 0	106 10 0
Coor,	250 0 5	50	34	17	8	25	8	6	5	.	.	5	173 0 0	221 6 0
Craglough,	445 0 8	108	52	36	48	84	17	12	12	.	.	12	266 15 0	388 15 0
Cragnagower,	84 1 36	51	54	18	14	32	8	6	7	.	.	7	27 0 0	43 10 0
Croughaun,	48 3 18	.	.	4	3	7	.	.	1	.	.	1	20 0 0	35 0 0
Drumbiggil,	204 1 31	157	66	33	30	63	28	15	12	.	.	12	153 10 0	280 8 0
Drumcaran Beg,	91 0 12	4	13	16	15	31	2	3	4	.	.	4	37 5 0	48 5 8
Drumcaran More,	100 0 3	95	54	25	16	41	16	13	7	.	.	7	66 10 0	109 18 0
Drumcliff,	1,105 3 35	224	116	39	40	79	31	19	14	.	.	14	336 10 0	462 11 0
Fountain,	211 1 25	137	62	27	27	54	19	11	8	.	.	8	73 10 0	132 5 0
Gortmore,	426 2 12	125	107	46	50	96	20	16	16	.	.	16	182 15 0	293 15 0
Inch Beg,	203 0 19	105	36	19	12	31	19	8	5	.	.	5	70 0 0	156 10 0
Inch More,	191 1 36	56	72	22	25	47	7	10	7	.	.	7	106 0 0	193 15 0
Keelty,	51 3 30	5	8	2	2	4	1	2	1	.	.	1	28 0 0	50 10 0
Kilmeally,	125 2 22	8	14	4	4	8	1	2	1	.	.	1	95 0 0	125 10 0
Kilquane,	90 1 16	50	35	19	13	32	8	4	5	.	.	5	60 0 0	93 0 0
Knock,	367 5 16	111	96	35	39	74	20	16	12	.	.	12	110 10 0	219 10 0
Knockaninaun,	271 8 35	134	68	33	25	63	23	13	12	.	.	12	84 15 0	132 15 0
Lafford,	451 1 0	464	212	75	77	152	31	36	30	1	.	31	533 17 0	1,443 11 0
Loughvella,	209 3 14	109	13	5	2	7	19	3	1	.	.	1	60 0 0	127 5 0
Mahonburgh,	242 3 21	143	92	30	24	54	22	20	13	.	.	13	87 0 0	145 10 0
Noonff, East,	130 0 34	20	8	4	5	9	3	2	1	.	.	1	61 5 0	98 5 0
Noonff, West,	187 3 25	42	18	10	5	15	5	3	2	.	.	2	60 0 0	89 5 0
Rathcraggaun,	168 1 3	111	47	21	14	35	17	6	5	.	.	5	37 15 0	76 5 0
Rathkerry,	205 3 35	128	48	14	9	23	20	10	4	.	.	4	72 5 0	120 0 0
Shantulla,	72 2 1	12	4	3	4	7	2	1	1	.	.	1	55 0 0	89 0 0
Shawogh,	254 1 16	43	54	23	26	49	7	7	7	.	.	7	115 0 0	192 0 0
Tullagh,	138 0 35	101	37	29	23	52	19	7	7	.	.	7	35 0 0	53 15 0
Tullaisa,	481 0 22	269	121	53	57	110	42	10	17	.	1	18	90 0 0	188 0 0
	9,937 3 8	3,893	2,343	959	960	1,919	623	395	334	2	2	338	4,560 17 6	13,044 0 0
Carrowarren T.,	.	.	224	90	110	200	.	46	44	.	.	44	.	.
Ennis T.,	.	9,318	7,000	3,375	3,666	7,041	1,421	1,296	1,126	60	3	1,189	6,182 4 2	.
Do. *Workhouse*,	.	.	3,542	160	254	414	.	6	1	.	.	1	.	.
Do. *Gaol*,	.	.	727	24	11	35	.	2	1	.	.	1	.	.
Do. *Infirmary*,	.	.	96	58	41	99	.	1	1	.	.	1	.	.
Total,	9,937 3 8	13,211	14,737	4,666	5,042	9,708	2,044	1,748	1,507	62	5	1,574	10,743 1 8	13,044 0 0
KILLONE P.:														
Ballyea,	257 1 11	195	58	26	25	51	33	8	7	.	.	7	70 5 0	143 0 0
Ballyvullaghan,	123 3 27	126	43	19	22	41	17	6	6	.	.	6	40 10 0	80 10 0
Baneha,	296 0 30	65	45	10	13	23	9	7	4	.	.	4	34 10 0	63 0 0
Barloughra,	132 2 25	15	19	5	5	10	2	2	1	1	.	2	50 0 0	93 15 0
Barnanageaha,	397 1 21	174	70	52	42	94	28	12	13	.	.	13	160 10 0	236 8 0
Cappagarraun,	100 0 28	66	40	10	12	22	9	7	5	.	.	5	32 5 0	56 0 0
Darragh, North,	362 0 7	343	76	55	68	123	55	14	23	1	.	24	143 0 0	206 9 0
Darragh, South,	151 2 4		94	3	2	5		13	1	.	.	1	50 0 0	71 0 0
Dramadrehid,	255 5 19	179	96	41	37	70	26	16	16	.	.	16	135 0 0	161 10 0
Drummeen, East,	104 3 8	156	32	10	16	26	24	6	5	.	.	5	53 10 0	70 5 0
Drummeen, West,	106 2 31		60	13	13	26		10	5	.	.	5	40 10 0	66 0 0
Edenvale,	148 3 22	22	17	9	7	16	1	2	1	.	.	1	105 0 0	134 0 0
Kilglassy,	92 0 7	33	30	4	4	8	4	4	2	.	.	2	45 0 0	58 10 0
Killerk, East,	219 0 30	164	72	27	27	54	30	11	9	.	.	9	85 10 0	135 0 0
Killerk, West,	230 2 22		102	30	32	62		15	10	.	.	10	66 0 0	110 5 0
Kilmoraun,	325 1 33	118	55	22	22	44	15	12	6	.	.	6	157 10 0	214 5 0
Kilmore,	129 2 27	28	26	9	10	25	4	4	4	.	.	4	61 10 0	90 0 0
Knockanira,	313 1 26	80	16	12	9	21	13	3	4	.	.	4	90 0 0	148 0 8
Lackennaskagh,	165 0 12	59	29	11	15	26	10	4	3	.	.	3	73 0 0	116 8 0
Lismulbreeda,	415 3 29	160	147	81	45	96	21	24	19	.	.	10	96 0 0	149 5 0
Newhall,	561 1 39	151	129	40	36	76	28	25	13	2	.	15	322 15 0	431 10 0
Rathmeshan,	55 2 14	36	22	7	8	15	7	5	4	.	.	4	20 10 0	39 15 0
Reaghfa,	74 1 36	116	33	8	15	23	21	0	5	.	.	5	14 0 0	23 10 0
Shannacool,	95 2 36	33	36	12	10	30	4	6	5	.	.	5	22 0 0	35 10 0
Teermaclane,	602 2 10	451	260	105	114	219	78	44	39	1	.	40	306 5 0	524 12 0
Total,	5,718 3 5	2,777	1,627	591	623	1,214	434	271	210	5	.	215	2,275 0 0	3,458 7 0
KILMALEY P.:														
Aildavore,	223 3 24	37	25	13	12	25	4	4	4	.	.	4	15 0 0	34 0 0
Balleen,	353 2 39	47	48	20	20	40	6	7	8	.	.	8	26 0 0	51 15 0

Pnnted image digitised by the University of Southampton Library Digitisation Unit

CLARE.

Parishes, Townlands, and Towns.	Area.	Population: In 1841. Persons.	Population: In 1851. Persons.	Population: In 1861. Males.	Population: In 1861. Females.	Population: In 1861. Total.	Houses: In 1841. Number.	Houses: In 1851. Number.	Houses: In 1861. Inhabited.	Houses: In 1861. Uninhabited.	Houses: In 1861. Building.	Houses: In 1861. Total.	Valuation: Poor Law Valuation in 1851.	Valuation: General Valuation in 1861.
	A. R. P.												£ s. d.	£ s. d.
KILMALEY P.—*con.*														
Ballydonohoe,	259 3 24	140	88	33	34	67	20	12	11	.	.	11	55 0 0	102 0 0
Ballyillaun,	491 0 10	167	93	44	47	91	26	16	14	.	.	14	109 15 0	178 0 0
Ballymacaula,	101 1 14	46	36	10	13	23	0	5	4	.	.	4	34 15 0	46 10 0
Ballymacoda,	513 1 32	95	44	20	25	45	22	8	3	1	.	9	190 0 0	244 15 0
Ballyvoe,	303 3 8	80	55	17	24	41	12	8	6	.	.	8	82 10 0	154 10 0
Bealeragga,	809 2 37	236	136	73	88	161	39	30	25	.	.	25	96 15 0	193 18 0
Boolteagh,	796 1 25	22	.	0	5	11	5	.	2	.	.	2	8 0 0	13 15 0
Boolybrien,	261 1 33	35	21	8	11	19	6	4	2	1	.	3	18 0 0	27 10 0
Boolynagleragh,	769 1 34	42	45	14	16	30	8	9	5	.	.	5	19 10 0	35 15 0
Boolynaknockaun,	720 3 24	8	13	3	2	5	1	5	1	.	.	1	8 0 0	15 10 0
Boolyncaska,	628 0 16	42	35	12	19	31	7	5	4	.	.	4	19 5 0	37 5 0
Cahersa,	29 1 20	27	6	.	.	.	5	1	.	.	.	.	2 10 0	3 5 0
Cahermore,	315 1 24	109	70	34	33	67	20	14	11	.	.	11	35 0 0	64 1 0
Cappalea, North,	252 2 7	} 122	{ 43	30	20	58	} 16	{ 6	7	.	.	7	51 10 0	95 10 0
Cappalea, South,	186 3 24		{ 26	14	12	26		{ 4	4	.	.	4	48 15 0	74 5 0
Carnereagh,	339 2 13	79	60	29	26	55	11	12	10	.	.	10	28 11 0	44 5 0
Cloonbooly,	252 1 23	175	106	56	64	120	29	19	20	.	.	20	27 10 0	66 15 0
Cloonlaheen,	141 1 39	47	7	6	6	12	7	1	1	.	.	1	40 0 0	63 15 0
Cloontabonniv,	764 2 12	201	103	59	53	112	30	13	21	.	.	21	74 5 0	163 0 0
Culleen,	168 0 13	77	67	24	27	51	11	13	9	.	.	9	35 0 0	37 0 0
Derrynacarragh,	206 2 16	4	23	27	29	56	1	3	9	.	.	0	50 15 0	60 15 0
Drumacure,	326 1 38	137	97	36	41	77	21	15	12	.	.	12	48 10 0	102 10 0
Drumatchy,	193 1 6	59	23	20	14	34	8	4	8	.	.	8	20 0 0	44 10 0
Feighroe,	505 1 39	76	57	24	30	54	14	11	10	.	.	10	79 15 0	147 18 0
Furroor,	351 1 35	83	74	21	23	44	14	11	8	.	.	8	41 0 0	68 2 0
Garrynagry,	398 2 10	137	110	46	45	91	25	19	17	.	.	17	98 5 0	134 8 0
Glenletternadany,	387 2 27	86	91	31	34	65	12	12	10	.	.	10	48 0 0	68 18 0
Gortaganniv,	354 0 33	93	67	19	20	39	16	12	6	1	.	7	80 10 0	169 5 0
Kricleher,	552 0 4	292	122	62	61	123	46	20	15	1	.	16	93 5 0	198 6 0
Kricolumb,	667 2 16	159	158	62	57	119	21	23	17	.	.	17	73 2 8	155 0 0
Kilmaley,	290 0 0	117	35	11	9	20	17	8	4	2	.	6	93 10 0	136 15 0
Kinturk,	959 3 15	144	92	60	55	115	19	13	17	1	.	18	48 0 0	126 10 0
Knockadangan,	291 2 19	51	33	17	24	41	0	7	8	.	.	8	50 0 0	78 0 0
Knockatunna,	852 2 17	170	92	39	43	82	24	15	13	1	.	14	66 0 0	110 2 0
Knockmore,	132 3 29	63	40	10	10	20	7	6	3	.	.	3	29 0 0	54 15 0
Knockmoy,	44 2 34	15	5	2	2	4	2	2	1	.	.	1	18 0 0	27 5 0
Kylcatunna,	639 0 34	146	112	45	52	97	22	18	17	.	.	17	49 5 0	104 11 0
Lecarrow Beg,	110 1 3	25	33	12	9	21	4	5	3	.	.	3	35 0 0	60 5 0
Lecarrow More,	117 3 0	30	5	7	3	10	6	2	1	.	.	1	30 0 0	50 0 0
Lehaknock,	166 0 6	32	21	17	16	33	14	4	4	.	.	4	40 15 0	62 5 0
Letteragh,	2,072 2 23	198	102	60	62	122	30	16	18	.	.	18	68 0 0	129 19 0
Lisbiggeen,	102 1 3	0	8	.	.	.	2	1	.	.	.	.	27 10 0	35 15 0
Lispuckaun,	319 0 11	90	24	13	13	20	18	5	5	.	.	5	35 0 0	92 5 0
Lisroe,	538 1 19	154	87	33	28	61	24	14	11	.	.	11	32 0 0	70 5 0
Loughburke,	238 2 21	52	15	11	7	18	8	6	3	.	.	3	29 0 0	57 10 0
Magowna,	357 3 37	168	97	40	46	86	29	10	15	.	.	15	91 5 0	152 7 0
Ratherony,	357 2 24	46	22	20	17	37	7	5	7	.	.	7	18 0 0	48 5 0
Reanagishagh,	650 1 8	71	97	44	46	90	10	13	15	.	.	15	42 5 0	80 0 0
Sheeaun,	708 2 18	133	63	58	57	115	21	12	16	.	.	16	77 10 0	115 0 0
Slaghbooly,	482 3 29	17	17	13	12	25	3	4	4	.	.	4	12 0 0	23 5 0
Slievenloughaun,	232 3 26	52	51	23	29	52	9	10	8	.	.	8	17 15 0	38 11 0
Tullaghaboy,	646 2 0	108	70	28	29	57	16	9	9	.	.	9	36 15 0	62 15 0
Total,	23,936 3 33	4,908	3,141	1,430	1,486	2,924	767	527	469	8	.	477	2,645 3 6	4,647 11 0

BARONY OF MOYARTA.

KILBALLYOWEN P.:														
Cloghaunebeg,	101 1 10	5	8	12	12	24	1	1	5	.	.	5	12 10 0	35 10 0
Cloghaunsavaun,	573 0 7	238	220	87	100	187	38	38	33	1	.	34	100 10 0	163 0 0
Cross,	543 1 35	174	158	97	104	201	29	37	42	2	.	44	116 15 0	177 11 0
Feeard,	653 3 11	180	187	77	68	145	29	32	28	.	.	28	105 15 0	146 0 0
Fedry,	458 1 23	153	164	72	60	132	28	23	20	.	.	29	71 15 0	134 16 0
Kilbaha, North,	786 1 32	.	105	*	*	*	.	14	*	.	.	*	136 10 0	212 3 0
Kilbaha, South,	1,044 3 27	15	228	*	*	*	2	44	*	.	.	*	122 15 0	264 11 0
Kilballyowen,	1,012 2 14	331	366	107	113	220	51	68	36	.	.	33	210 5 0	371 16 0
Kricleher,	673 3 3	337	235	90	77	167	50	36	30	.	.	30	142 5 0	249 5 0
Kittrellig,	570 1 13	.	158	52	60	112	.	29	17	3	1	21	135 15 0	235 15 0

* The population of the townlands of Kilbaha, North and South, comprises the town of Kilbaha.

Pnnted image digitised by the University of Southampton Library Digitisation Unit

Parishes, Townlands, and Towns.	Area.	Population: In 1841. Persons.	Population: In 1851 Persons.	Population: In 1861. Males.	Population: In 1861. Females.	Population: In 1861. Total.	Houses: In 1841. Number.	Houses: In 1851 Number.	Houses: In 1861. Inhabited	Houses: In 1861. Uninhabited	Houses: In 1861. Building.	Houses: In 1861. Total.	Valuation: Poor Law Valuation in 1851.	Valuation: General Valuation in 1861.
	A. R. P.												£ s. d.	£ s. d.
KILBALLYOWEN P.—*con.*														
Lissalough,	77 3 36	28	10	2	3	5	6	3	1	.	.	1	24 10 0	31 10 0
Moneen,	145 1 15	94	72	17	22	39	14	10	7	.	.	7	38 5 0	51 10 0
Oughterard,	537 0 12	255	145	42	48	90	47	28	15	.	.	15	100 15 0	153 4 0
Quilty,	291 0 26	81	71	24	22	46	14	14	8	.	.	8	46 15 0	65 5 0
Roby, East,	669 3 0	377	247	68	88	156	61	40	27	1	.	28	116 10 0	216 16 0
Roby, West,	653 1 38	291	183	91	82	173	50	32	27	.	.	27	145 0 0	201 5 0
Ross,	489 2 11	.	144	81	66	147	.	22	21	.	.	21	67 16 0	137 5 0
Truskliove,	521 1 24	172	78	38	53	91	30	13	13	.	.	13	56 15 0	96 15 0
Tullig,	1,057 3 34	.	193	114	124	238	.	34	45	.	.	45	150 0 0	310 5 0
Ten Islands,	8 0 34	.	.	.	.	.	.	.	.	.	.	.	.	.
	10,835 0 19	2,720	2,972	1,071	1,102	2,173	450	516	378	7	1	386	1,934 15 0	3,256 5 5
Cross T.,	.	150	108	65	74	139	20	21	29	.	.	29	.	.
Kilbaha T.,	.	531	197	217	251	468	87	26	71	2	1	74	.	.
Kilballyowen T., (*m*)	.	168	.	.	.	.	34	.	.	.	.	.	.	.
Kiltrellig T.,	.	304	126	84	83	167	55	21	28	.	.	28	.	.
Ross T., (*n*)	.	184	.	.	.	.	26	.	.	.	.	.	.	.
Tullig T., (*o*)	.	269	.	.	.	.	50	.	.	.	.	.	.	.
Total,	10,835 0 19	4,846	3,403	1,437	1,510	2,947	730	584	506	9	2	517	1,934 15 0	3,256 5 5
KILFEARAGH P.:														
Ballyanan, or Deonaghboy,	775 3 6	331	233	75	85	160	59	35	25	1	.	26	189 12 6	324 15 0
Baunmore,	226 3 30	213	88	45	47	92	35	13	15	.	.	15	42 15 0	66 1 0
Corbally,	778 3 35	587	358	32	30	62	91	63	10	1	.	11	159 13 9	219 10 5
Dough,	958 0 25	553	465	175	187	362	90	81	67	4	.	71	309 7 6	1,329 12 0
Emlagh,	265 1 0	143	119	60	56	116	22	18	17	.	.	17	40 12 6	61 5 0
Farriby,	584 2 10	138	86	50	40	93	16	11	13	1	.	14	189 0 0	323 0 0
Foohagh,	305 0 26	120	98	12	15	27	18	17	5	.	.	5	37 17 0	60 0 0
Garraun,	230 2 32	115	92	43	48	91	17	13	16	.	.	16	70 2 6	140 0 0
Kildeema,	274 1 27	154	123	52	48	100	23	17	15	.	.	15	71 10 0	123 5 0
Kilfearagh,	1,290 1 32	665	436	194	206	400	120	73	66	2	.	68	298 7 8	476 17 0
Kilkee, Lower,	100 1 27	60	31	28	22	50	12	11	7	4	.	11	174 0 0	231 0 0
Kilkee, Upper,	129 1 21	40	4	10	8	18	8	3	2	3	2	7	431 17 6	711 5 0
Kilnagalliagh,	168 2 12	202	69	15	14	29	34	18	6	.	.	6	57 5 0	90 10 0
Knockree,	68 1 8	26	18	2	2	4	4	8	1	1	.	2	7 0 0	13 0 0
Leaheen,	167 1 35	67	27	6	6	12	11	7	2	.	.	2	57 0 0	73 5 0
Lisdeen,	774 2 35	587	354	135	135	270	106	65	49	3	.	52	218 5 0	345 13 0
Lislutnaghan,	847 3 5	489	276	130	129	259	78	42	39	.	.	39	261 17 6	366 0 5
Moyasta,	904 3 29	578	363	131	168	349	86	50	51	1	.	52	219 15 0	339 7 0
Termon, East,	201 1 24	239	43	24	20	44	42	9	8	.	.	8	47 0 0	84 5 0
Termon, West,	765 2 31	340	291	118	135	253	65	54	53	1	.	54	163 10 0	282 17 0
Islands on the Sea Coast:														
Bishop's Island,	3 0 0	.	.	.	.	.	.	.	.	.	.	.	.	0 5 0
Three other Islands,	0 1 21	.	.	.	.	.	.	.	.	.	.	.	.	.
Six Islands in the River Shannon,	8 1 7	.	.	.	.	.	.	.	.	.	.	.	.	2 0 0
	9,870 2 38	5,656	3,544	1,387	1,409	2,796	937	601	467	22	2	491	3,516 8 9	5,054 15 5
Coosheen T.,	.	.	.	87	88	175	.	.	25	2	.	27	.	.
Kilkee T.,	.	1,481	1,869	857	999	1,856	286	419	337	105	4	446	.	.
Total,	9,870 2 38	7,137	5,413	2,331	2,496	4,827	1,223	1,020	629	129	6	964	3,516 8 0	5,054 15 0
KILMACDUANE P., pt. of:														
Alva,	178 0 9	41	32	25	25	50	8	6	7	.	.	7	20 15 0	28 15 0
Aughagarna,	390 2 10	69	77	21	28	49	10	14	7	.	.	7	43 10 0	61 15 0
Ballynagun, East,	546 0 34	226	164	72	71	143	32	30	23	.	.	23	126 10 0	206 0 0
Ballynagun, West,	415 1 38	189	154	76	58	134	27	20	23	.	.	23	100 15 0	162 11 0
Brisla, East,	694 2 26	202	150	87	65	152	37	26	22	.	.	22	96 0 0	144 7 0
Brisla, West,	458 1 29	234	150	54	47	101	37	25	16	.	.	16	83 5 0	134 6 0
Caherachaulin,	252 0 38	23	24	18	16	34	5	8	5	.	.	5	18 0 0	33 5 0
Caherfeenick, North,	459 2 22	218	116	87	73	160	31	17	24	.	.	24	120 5 0	200 0 0
Caherfeenick, South,	469 0 28	302	220	70	75	145	40	31	19	.	.	19	125 10 0	203 15 0
Carrow,	231 1 8	87	67	28	35	63	12	10	7	.	.	7	54 15 0	83 5 0
Cloghaun Beg, East,	467 1 25	184	139	77	75	152	20	26	27	1	.	28	81 0 0	128 5 0
Cloghaun Beg, West,	231 1 32	101	40	14	7	21	15	6	2	.	.	2	43 0 0	76 0 0
Cloghaun More, East,	588 3 38	226	179	85	77	162	30	36	27	.	.	27	73 5 0	141 12 0
Claghaun More, West,	559 0 34	178	156	60	65	125	26	28	20	.	.	20	93 10 0	146 5 0
Cloncullin,	413 1 39	116	62	29	32	61	16	11	10	.	.	10	81 5 0	115 5 0
Cloonesnagh,	294 2 12	105	60	37	31	68	21	12	11	1	.	12	39 5 0	127 5 0
Cloonreddau,	709 2 36	468	224	110	98	208	77	35	30	.	.	30	185 10 0	269 15 0

(*m*, *n*, *o*) The villages of Kilballyowen, Ross, and Tullig do not now contain 20 houses each; their present population has, therefore, merged into that of the townlands on which they are respectively situated.

Printed image digitised by the University of Southampton Library Digitisation Unit

CLARE.

Parishes, Townlands, and Towns.	Area.	Population In 1841 Persons.	Population In 1851 Persons.	Population In 1861. Males.	Population In 1861. Females.	Population In 1861. Total.	Houses In 1841. Number.	Houses In 1851. Number.	Houses In 1861. Inhabited.	Houses In 1861. Uninhabited.	Houses In 1861. Building.	Houses In 1861. Total.	Valuation Poor Law Valuation in 1851.	Valuation General Valuation in 1861.
	A. R. P.												£ s. d.	£ s. d.
KILMACDUANE P., part of—*con.*														
Cloonwhite, North,	257 1 32	11	57	27	24	51	2	9	3	.	.	3	59 15 0	57 0 0
Cloonwhite, South,	270 1 31	31	44	22	25	47	8	8	6	.	.	6	39 0 0	63 10 0
Creegh, North,	646 3 0	267	234	117	95	212	47	44	46	.	1	47	118 10 0	209 5 0
Creegh, South,	488 0 2	304	193	76	65	141	52	28	24	2	.	26	120 15 0	184 0 0
Daugnanella, East,	678 1 30	168	111	37	30	75	22	13	11	.	.	11	161 5 0	286 5 0
Daugnanella, West,	490 1 4	210	132	67	57	124	33	15	15	.	.	15	110 15 0	179 5 0
Drumellihy (Cunningham),	921 1 3	324	232	81	74	155	51	37	23	.	.	23	155 0 0	228 19 0
Drumellihy (Mac Donnell),	479 3 28	166	135	57	45	102	25	18	16	.	.	16	81 0 0	119 5 0
Drumellihy (Westby),	853 2 35	344	251	160	135	295	54	41	52	.	.	52	158 5 0	264 4 0
Drumellihy (Westropp)	509 1 4	159	184	63	71	134	23	27	25	.	.	25	83 0 0	137 0 0
Garranunatooha,	286 0 17	190	96	45	51	96	32	14	18	.		18	63 0 0	101 15 0
Gower, North,	320 1 24	228	143	47	45	92	37	23	17	.	.	17	80 5 0	133 14 0
Gower, South,	525 1 30	135	164	74	64	138	18	29	19	.	.	19	140 0 0	195 7 0
Kilmacduane, East,	560 3 0	269	276	70	115	193	45	37	30	.	.	30	136 10 0	217 17 0
Kilmacduane, West,	765 3 6	300	172	84	77	161	50	29	26	.	.	26	210 15 0	318 3 0
Teernaglogh ane,	428 3 20	150	136	78	64	140	20	20	18	.	.	18	100 10 0	158 9 0
Tullabrack, East,	382 0 30	162	103	47	38	85	22	13	12	.	.	12	60 2 0	94 0 0
Tullabrack, West,	490 3 38	257	159	71	66	139	32	20	17	.	.	17	95 5 0	103 10 0
	16,701 2 36	6,584	4,704	2,159	2,029	4,188	1,019	772	663	4	1	668	3,416 12 6	5,361 19 0
Coorslare T.,	.	178	167	94	107	201	42	38	41	4	.	45	.	.
Total, (p)	16,701 2 36	6,762	4,871	2,253	2,136	4,389	1,061	810	704	0	1	713	3,416 12 6	5,361 19 0
KILRUSH P.														
Ballykett,	1,016 0 17	304	211	98	83	181	44	32	27	1	.	28	211 5 0	339 17 0
Ballymacurtnan,	53 1 19	80	52	19	21	40	12	8	7	1	.	0	28 15 0	47 15 0
Ballynote, East,	301 0 36	114	51	19	20	39	13	8	3	.	.	6	108 5 0	158 5 0
Ballynote, West,	433 1 15	179	138	59	79	138	25	21	20	.	.	20	273 17 6	425 17 0
Ballyurra,	310 3 2	159	269	18	23	41	27	42	10	.	.	10	224 12 6	303 0 0
Breaghva,	252 1 3	64	58	28	29	57	10	9	7	.	.	7	49 17 6	82 10 0
Cappagh,	204 1 7	370	302	52	64	116	64	51	21	2	.	23	518 15 0	421 1 0
Carusan,	498 1 11	179	156	55	51	106	20	19	16	.	.	16	143 15 0	224 10 0
Carrawfree,	551 2 21	188	112	28	29	57	28	17	10	.	.	10	102 10 0	164 16 0
Carrowncalla, North,	314 1 35	154	118	52	49	101	16	17	14	.	.	14	55 17 6	92 19 0
Carrowncalla, South,	816 2 28	523	250	114	102	216	74	32	29	.	.	29	300 7 6	572 5 0
Cookmunaga,	357 1 20	113	98	43	38	81	16	16	13	.	.	13	54 5 0	85 5 0
Drumna,	98 2 0	59	108	1	3	4	9	16	1	.	.	1	51 10 0	122 7 0
Durlas,	235 1 33	97	54	26	31	57	14	8	8	.	.	8	66 7 6	89 19 0
Feagarroge,	298 2 36	43	28	4	6	10	3	3	3	.	.	3	228 10 0	385 0 0
Gortnaskagh,	163 1 32	56	55	27	27	54	8	10	8	.	.	8	22 0 0	38 5 0
Gowarbes,	933 0 33	347	247	109	111	220	52	38	32	.	.	32	160 17 6	270 16 0
Inishbig, or Hog Island,	43 1 14	8	6		2	2	1	1	1	.	.	1	20 0 0	26 10 0
Kilearrull,	712 0 1	226	135	87	70	163	32	28	27	.	.	27	136 7 6	255 13 0
Kilrush,	269 2 2	67	44	18	19	37	10	9	8	1	.	9	176 0 0	3,543 7 0
Knockerry, East,	232 1 7	107	90	38	30	76	16	16	14	1	.	15	54 10 0	97 13 0
Knockerry, West,	408 3 27	202	177	85	87	172	30	45	27	4	.	31	104 10 0	190 3 0
Knocknaboon,	212 3 20	60	47	23	18	41	10	10	5	1	.	6	55 0 0	83 0 0
Leadmore, East,	341 3 27	150	147	47	38	85	20	21	11	.	.	11	191 10 0	329 15 0
Leadmore, West,	296 2 0	438	298	58	51	109	72	41	17	1	.	18	241 17 6	412 19 0
Moanmore, Lower,	441 2 38	95	58	57	57	114	12	10	13	.	.	13	88 0 0	117 17 0
Moanmore, North,	405 2 32	132	93	43	37	80	21	12	13	1	.	14	28 5 0	42 10 0
Moanmore, South,	1,175 3 32	201	175	25	24	49	27	22	8	1	.	9	127 7 6	198 16 0
Moanmore, Upper,	368 1 4	179	138	65	76	141	24	10	23	.	.	23	103 12 6	144 15 0
Moloughs,	500 2 33	98	63	41	47	88	15	12	15	.	.	15	76 12 6	147 0 0
Moyadda Beg,	242 3 18	159	85	41	27	68	29	14	9	2	.	11	82 12 8	132 17 0
Moyadda More,	413 1 14	273	130	58	66	124	45	27	21	.	.	21	92 2 8	131 5 0
Moyne,	302 3 5	112	60	29	27	56	16	8	7	.	.	7	135 17 6	188 5 0
Parknamoney,	180 3 19	100	74	24	29	53	10	16	9	2	.	11	73 17 6	123 18 0
Rapepark,	51 1 13	52	26	6	9	15	9	3	2	.	.	2	27 12 8	45 5 0
Scattery Island,	178 0 19	65	93	66	73	139	9	15	24	.	.	24	84 10 0	153 1 0
Thomastown,	137 2 34	70	50	16	13	29	12	6	6	.	.	6	38 17 6	61 15 0
Tullabrack,	979 1 29	245	185	80	79	167	37	25	20	.	.	20	105 2 6	191 15 0
Tullagower,	381 0 20	214	122	55	62	117	30	19	17	.	.	17	114 7 6	229 2 0
Illaunaclaggin,	0 1 8	.	.	.	.	.	.	.	.	.	.	.	.	.
Illaunaloa,	1 0 5	.	.	.	.	.	.	.	.	.	.	.	.	0 5 0
	15,650 3 15	6,314	4,679	1,722	1,721	3,443	926	708	534	18	.	552	4,841 0 0	10,709 1 0
Kilrush T.,		5,071	4,471	2,138	2,455	4,593	719	758	704	82	17	803	3,065 0 0	.
Do. *Workhouse,*	.	.	4,796	131	177	308	.	9	1	.	.	1	.	.
Do. *Bridewell,*	.	.	.	.	1	1	.	.	1	.	.	1	.	.
Cappagh T.,	.	.	.	61	96	157	.	.	28	2	.	30	.	.
Total,	15,658 3 15	11,385	13,946	4,052	4,450	8,502	1,545	1,475	1,268	102	17	1,387	7,906 0 0	10,709 1 0

(p) The remainder of the parish of Kilmacduane is in the barony of Ibrickan; the entire parish contains 4,428 persons.

Printed image digitised by the University of Southampton Library Digitisation Unit

COUNTY OF

Parishes, Townlands, and Towns.	Area.	Population					Houses						Valuation	
		In 1841	In 1851	In 1861.			In 1841.	In 1851.	In 1861.				Poor Law Valuation in 1851.	General Valuation in 1861.
		Persons.	Persons.	Males.	Females.	Total.	Number.	Number	Inhabited	Uninhabited.	Building.	Total.		
	A. R. P.												£ s. d.	£ s. d.
Moyarta P.														
Bellia,	310 2 36	.	97	31	20	51	.	15	9	.	.	9	61 5 0	106 10 0
Breaghva,	489 2 36	161	120	49	48	97	26	18	16	.	.	16	77 0 0	115 10 0
Cammoge,	86 2 31	68	47	14	16	30	12	6	5	.	.	5	34 15 0	49 15 0
Carrownawelaun,	847 0 38	269	204	62	60	122	43	33	15	.	.	15	138 15 0	237 15 0
Clarefield,	432 2 38	113	54	20	26	45	16	10	11	.	.	11	210 15 0	367 0 0
Cloonconeen,	318 0 22	239	220	83	70	161	45	33	27	.	.	27	78 6 0	105 0 0
Doonaha, East,	450 2 5	250	135	76	63	139	45	27	24	.	.	24	108 5 0	177 10 0
Doonaha, West,	747 2 7	428	482	157	150	307	77	89	52	.	.	52	169 10 0	282 5 0
Furroor, Lower,	307 1 33	111	103	42	35	77	21	18	11	.	.	11	62 15 0	124 15 0
Furroor, Upper,	223 1 25	116	101	26	25	51	19	16	8	.	.	8	50 0 0	84 5 0
Kilcasheen,	169 0 1	108	93	45	36	81	17	18	14	.	.	14	49 10 0	77 0 0
Kilcredaun,	275 2 34	202	150	45	53	98	34	29	20	.	.	20	62 10 0	108 13 0
Killeenagh,	367 0 5	185	127	39	32	71	31	21	13	.	.	13	80 5 0	106 5 0
Killinny,	357 1 6	71	75	40	33	73	12	13	12	.	.	12	72 15 0	123 1 0
Knocknagarheen,	405 1 37	182	64	35	37	72	29	10	12	.	.	12	67 5 0	125 0 0
Lisheencrony,	1,242 3 20	465	328	144	155	299	77	51	47	1	.	48	238 10 0	531 13 0
Lisheenfurroor,	355 2 4	161	199	122	114	236	31	34	41	.	.	41	103 5 0	261 5 0
Meveen, East,	1,066 0 8	467	190	89	99	188	36	33	33	.	1	34	128 10 0	234 5 0
Meveen, West,	1,119 0 1	461	275	113	112	230	78	38	45	.	.	45	185 0 0	305 15 0
Moyarta, East,	241 0 13	178	133	79	93	172	32	23	31	.	.	31	60 5 0	124 5 0
Moyarta, West,	540 3 29	470	348	39	96	105	76	50	30	.	.	30	118 0 0	250 1 0
Newtown, East,	183 2 35	172	132	32	31	63	33	26	10	.	.	10	59 15 0	99 10 0
Newtown, West,	151 1 35	127	65	23	28	51	19	12	10	.	.	10	42 0 0	79 5 0
Querrin,	1,532 2 11	1,473	773	373	399	772	245	134	148	2	.	150	426 5 0	744 0 0
Rahaniska,	245 0 24	183	192	55	63	118	33	44	26	6	.	32	65 10 0	111 0 0
Rahona, East,	416 3 7	204	376	77	59	136	33	55	21	.	.	21	128 5 0	249 8 0
Rahona, West,	391 1 17	186	130	44	50	94	27	26	14	.	.	14	101 0 0	149 3 0
Raremackaderrig,	240 3 7	36	4	3	8	11	6	1	2	.	.	2	103 0 0	202 13 0
Shangaragh,	174 0 16	209	31	31	36	67	35	5	12	.	.	12	67 15 0	118 15 0
Truskheve,	328 3 27	74	70	23	19	42	15	13	7	.	.	7	68 5 0	160 7 0
Tullaroe,	1,036 2 0	274	251	144	161	305	51	45	57	.	.	57	134 10 0	276 11 0
Tullig,	14 1 27	.	12	.	.	.	.	1	.	.	.	.	4 0 0	5 5 0
Illaunowaraun,	9 0 0	.	.	.	.	.	.	.	.	.	.	.	.	0 15 0
One other Island,	4 1 39	.	.	.	.	.	.	.	.	.	.	.	.	0 10 0
	15,013 1 3	7,643	5,607	2,210	2,234	4,444	1,306	947	783	9	1	793	3,404 0 0	6,123 10 0
Carrigaholt T.,	.	426	320	279	310	589	74	38	85	1	.	86	56 5 0	.
Doonaha T., (q)	.	175	.	.	.	.	33	.	.	.	.	.	3 0 0	.
Belbia T., (r)	.	213	.	.	.	.	33	.	.	.	.	.	.	.
Lisheen T., (s)	.	140	.	.	.	.	26	.	.	.	.	.	.	.
Total,	15,613 1 3	8,597	5,927	2,489	2,544	5,033	1,472	985	869	10	1	879	3,463 5 0	6,123 10 0

BARONY OF TULLA, LOWER.

Clonlea P.														
Ballyvorgal Beg,	71 1 25	41	11	.	.	.	5	2	.	.	.	.	28 5 0	28 5 0
Ballyvorgal, North,	113 0 13	116	17	13	19	32	20	4	7	.	.	7	32 15 0	53 0 0
Ballyvorgal, South,	300 0 5	43	23	5	5	10	7	7	1	1	.	2	54 5 0	72 10 0
Belvoir,	465 0 39	149	101	29	27	56	25	20	13	.	.	13	56 0 0	76 5 0
Belvoir Demesne,	348 0 24	30	35	16	15	31	3	3	6	2	.	8	163 0 0	189 5 0
Cappabheen,	374 0 10	132	109	46	36	82	17	13	13	.	.	13	84 0 0	112 0 0
Clashduff,	295 3 32	170	51	22	20	42	30	8	7	.	.	7	66 5 0	119 10 0
Cloghoola,	424 1 18	120	109	45	47	92	20	18	18	.	.	18	56 15 0	62 5 0
Clonbick,	145 2 6	102	61	29	24	53	13	10	9	.	.	9	51 10 0	84 0 0
Clonlea,	183 3 10	76	110	43	42	85	14	10	15	1	.	16	80 10 0	120 8 0
Cloonlaum Beg,	91 3 30	34	43	13	17	30	5	7	4	1	1	6	21 0 0	27 15 0
Cloonlaum More,	841 3 21	330	171	79	64	143	57	24	24	.	.	24	142 5 0	203 0 0
Coolistoonan,	151 0 31	31	54	12	13	25	4	5	4	.	.	4	49 0 0	67 5 0
Derrynaveagh,	876 3 36	267	206	78	62	140	40	37	27	1	.	28	147 10 0	227 0 0
Eeagh, East,	152 1 18	57	32	26	23	49	11	6	6	.	.	6	75 5 0	118 0 0
Eeagh, North,	120 2 18	83	66	29	33	62	17	19	14	.	.	14	49 10 0	78 10 0
Eeagh, West,	300 2 39	50	59	18	14	32	3	12	7	.	.	7	162 10 0	218 5 0
Glenwood,	61 1 29	29	8	7	8	15	5	1	2	.	.	2	29 0 0	40 0 0
Gortadroma,	135 0 20	64	75	34	27	61	6	10	10	.	.	10	55 15 0	73 0 0
Gortnacorragh,	84 0 0	25	34	12	14	26	3	4	3	.	.	3	36 0 0	50 2 0
Gortnaglearagh,	8 3 5	17	.	.	.	.	2	.	.	.	.	.	8 10 0	10 0 0
Kilkishen Demesne,	58 3 7	.	0	2	2	4	.	1	1	.	.	1	40 0 0	63 0 0
Kilnamna,	232 1 1	137	147	46	51	97	24	23	17	.	.	17	31 0 0	115 3 0

(q, r, s) The villages of Doonaha, Bellia, and Lisheen do not now contain 20 houses each; their present population has, therefore, merged in that of the townlands in which they are respectively situated.

Printed image digitised by the University of Southampton Library Digitisation Unit

CLARE.

Parishes, Townlands, and Towns.	Area.	Population In 1841. Persons.	Population In 1851. Persons.	Population In 1861. Males.	Population In 1861. Females.	Population In 1861. Total.	Houses In 1841. Number.	Houses In 1851. Number.	Houses In 1861. Inhabited.	Houses In 1861. Uninhabited.	Houses In 1861. Building.	Houses In 1861. Total.	Valuation: Poor Law Valuation in 1851	Valuation: General Valuation in 1861.
	A. R. P.												£ s. d.	£ s. d.
CLONEA P.—*continued.*														
Killeen,	131 2 32	72	81	27	21	48	13	14	10	.	.	10	92 10 0	124 10 0
Knockatinty,	208 0 2	92	40	19	17	36	10	7	6	.	.	8	75 0 0	93 0 0
Knockatice,	134 3 37	105	33	14	14	28	14	5	4	.	.	4	30 0 0	54 15 0
Knockatooreen,	405 0 35	90	63	39	34	73	13	9	12	.	.	12	79 0 0	118 13 0
Lakyle,	185 2 22	93	65	30	36	66	13	11	11	.	.	11	49 0 0	76 0 0
Mountallon,	180 0 1	64	14	16	17	33	8	2	5	.	.	5	34 10 0	47 5 0
Oatfield,	871 1 31	317	161	48	33	81	55	36	13	1	.	14	130 15 0	162 5 0
Teerones,	664 0 36	175	109	.	.	.	27	16	.	.	.	.	307 0 0	419 14 0
Ons Island,	0 0 39	.	.	.	.	.	.	.	.	.	.	.	.	.
	8,680 1 1	3,190	2,133	797	735	1,532	500	363	269	7	1	277	2,391 5 0	3,304 18 0
Kilkishen T.,	.	559	398	260	229	489	88	65	82	.	.	82	.	.
Total	8,600 1 1	3,749	2,531	1,057	964	2,021	588	428	351	7	1	359	2,391 5 0	3,304 18 0
KILLALOE P.														
Ballemore,	248 3 0	94	35	20	27	47	13	7	7	1	.	8	50 0 0	59 0 0
Ardcloony,	459 0 35	112	77	31	29	60	16	11	11	.	.	11	302 10 0	296 5 0
Ballycorney,	347 3 4	215	165	43	34	77	29	27	15	1	.	14	167 15 0	164 13 0
Ballycuggaran,	601 3 39	153	15	12	11	23	28	6	5	.	.	5	120 0 0	145 0 0
Ballygarreen,	100 1 16	31	32	11	14	25	5	4	3	.	.	3	44 15 0	47 5 0
Ballykildea,	261 2 5	126	40	18	23	41	21	6	6	.	.	6	55 5 0	62 0 0
Ballyvally,	373 2 19	47	39	13	15	28	6	7	5	.	.	5	239 0 0	261 10 0
Carrowbaun,	615 2 37	253	98	39	28	67	36	12	10	.	.	10	90 10 0	96 0 0
Carrowmakilly,	379 1 14	269	122	53	46	99	36	17	14	1	.	15	156 15 0	197 4 0
Classagh,	596 2 5	80	37	16	15	31	14	8	6	.	.	6	46 15 0	50 15 0
Cloonfadda,	752 1 29	256	140	47	49	96	37	23	17	2	.	19	337 10 0	372 5 0
Cooraagun,	949 0 9	.	.	.	.	.	.	.	.	.	.	.	6 0 0	6 0 0
Craglea,	281 1 25	161	68	26	33	59	24	10	11	.	.	11	54 0 0	58 5 0
Creeveroe,	278 2 23	126	66	20	22	42	17	11	8	.	.	8	143 15 0	183 10 0
Feenlea,	486 0 13	120	99	35	35	70	19	16	12	.	.	12	102 5 0	113 0 0
Garraunboy,	312 1 34	138	94	38	42	80	18	15	12	.	.	12	104 0 0	115 10 0
Gortcallyroe,	263 2 28	85	71	32	26	58	11	11	9	.	.	9	68 10 0	88 0 0
Gortmagy,	706 2 31	111	71	36	32	68	15	14	10	.	.	10	100 0 0	117 15 0
Killestry,	247 2 27	112	57	9	10	19	10	10	5	.	.	5	123 10 0	138 5 0
Knockylovaun,	250 2 30	125	149	79	69	148	28	26	24	.	.	24	414 5 0	366 12 0
Lackabrannor,	479 1 13	111	53	20	18	38	20	9	6	.	.	6	74 10 0	94 0 0
Lackenbaun,	155 3 4	60	35	13	11	24	14	6	3	.	.	3	76 0 0	89 0 0
Moys,	261 0 19	65	53	25	32	57	11	9	7	.	.	7	432 5 0	403 8 0
Shantraud,	202 1 32	90	65	75	78	151	10	16	33	.	.	33	1,026 10 0	922 13 0
Bannow Island,	1 0 0	.	.	.	.	.	.	.	.	.	.	.	.	0 5 0
Illaunanadderka,	3 2 31	.	.	.	.	.	.	.	.	.	.	.	.	3 0 0
Four other Islands,	1 1 19	.	.	.	.	.	.	.	.	.	.	.	.	.
	9,978 1 29	2,946	1,666	709	699	1,408	457	281	237	5	.	242	4,338 5 0	4,478 2 0
Killaloe T., part of, (*t*)	.	2,009	1,813	660	731	1,391	323	340	242	3	.	245	.	.
Do. *Bridewell,*	.	.	12	1	3	4	.	1	1	.	.	1	.	.
Total,	9,978 1 29	4,957	3,496	1,370	1,433	2,803	780	622	480	8	.	488	4,338 5 0	4,470 2 0
KILLOKENNEDY P.														
Alarinaghbeg,	411 3 36	212	110	44	41	85	32	15	13	.	.	13	79 10 0	126 0 0
Ballymoloney,	783 1 38	359	139	40	41	90	61	23	15	.	.	15	203 10 0	275 0 0
Ballyquin Beg,	269 0 14	109	62	24	21	45	20	10	8	.	.	8	84 10 0	109 10 0
Ballyquin More,	253 2 28	17	5	11	9	20	4	3	4	.	.	4	174 10 0	212 10 0
Barbane,	503 3 15	150	77	41	38	79	27	16	12	.	.	12	143 5 0	181 0 0
Cappanaslish,	510 2 29	4	.	.	.	.	1	.	.	.	.	.	52 5 0	83 15 0
Cloongaheen, East,	330 1 1	161	93	41	40	81	23	16	13	.	.	13	98 10 0	145 10 0
Cloongaheen, West,	931 3 36	321	139	49	61	110	48	33	21	1	.	22	170 15 0	202 10 0
Cloonycearry Beg,	262 3 27	84	92	24	34	58	14	15	7	.	.	7	82 10 0	110 15 0
Cloonycearry More,	418 1 15	130	55	32	33	65	20	9	11	.	.	11	81 0 0	129 0 0
Coolderry,	392 1 15	183	89	64	41	105	26	13	14	.	.	14	105 10 0	133 15 0
Cream,	117 1 9	41	21	5	5	10	5	2	2	.	.	2	31 15 0	42 10 0
Formoyle Beg,	254 2 3	191	130	70	54	124	21	19	13	.	.	13	56 10 0	71 15 0
Formoyle More,	340 0 13	138	12	6	10	16	21	2	3	.	.	3	60 0 0	68 5 0
Kilbane,	794 3 28	.	251	93	94	187	.	48	35	3	.	38	163 10 0	215 10 0
Killeagy (Goonan),	467 1 11	191	109	54	47	101	26	21	19	.	.	19	99 15 0	163 0 0
Killeagy (Ryan),	487 3 25	74	33	14	9	23	18	5	3	.	.	3	40 15 0	78 10 0
Killeagy (Stritch),	112 3 19	7	9	5	7	12	1	1	2	.	.	2	25 10 0	32 0 0
Killokennedy,	1,373 2 39	127	55	41	39	80	17	12	13	.	.	13	71 15 0	109 10 0

(*t*) A suburb of the town of Killaloe, named Ballina, is situated in the parish of Templenachally, barony of Owney and Arra, county of Tipperary; it contains 400 persons; the population of Killaloe and Ballina, together, is 1,677 persons

Pnnted image digitised by the University of Southampton Library Digitisation Unit

COUNTY OF

Parishes, Townlands, and Towns.	Area.	Population: In 1841. Persons.	Population: In 1851. Persons.	Population: In 1861. Males.	Population: In 1861. Females.	Population: In 1861. Total	Houses: In 1841. Number	Houses: In 1851. Number.	Houses: In 1861. Inhabited.	Houses: In 1861. Uninhabited	Houses: In 1861. Building	Houses: In 1861. Total.	Valuation: Poor Law Valuation in 1851	Valuation: General Valuation in 1861.
	A. R. P.												£ s. d	£ s. d.
KILLOKENNEDY P.—*con.*														
Kilmore,	874 1 6	397	142	53	55	108	75	28	21	1	.	22	193 10 0	274 0 0
Kyleglass,	88 3 16	72	25	14	12	26	18	4	4	.	.	4	16 10 0	32 5 0
Lettrim,	403 0 30	134	98	46	35	81	30	19	15	.	.	15	78 10 0	95 5 0
Muinghoy,	430 0 27	24	20	13	7	20	5	4	4	.	.	4	53 10 0	56 0 0
Shanaknock,	248 1 13	43	24	12	9	21	0	4	4	.	.	4	39 10 0	56 15 0
Springmount,	347 2 32	94	37	9	14	23	16	6	6	.	.	6	72 0 0	97 15 0
Tooreen,	149 0 20	71	51	15	13	28	10	4	4	.	.	4	53 15 0	75 10 0
Woodpark,	102 0 16	53	28	13	8	21	12	3	3	.	.	3	34 15 0	45 15 0
	11,656 0 1	3,441	1,891	842	777	1,619	557	335	274	5	.	279	2,372 5 0	3,209 10 0
Kilbane T., (*u*)	.	370	.	.	.	.	60	.	.	.	.	.		.
Total,	11,656 0 1	3,811	1,891	842	777	1,619	617	335	274	5	.	279	2,372 5 0	3,209 10 0
KILLURAN P.:														
Ballymacdonnell,	336 3 13	251	201	87	60	147	41	41	27	.	.	27	128 15 0	165 4 0
Ballyanbane,	94 1 32	69	9	8	3	11	15	2	2	.	.	2	24 0 0	30 10 0
Cappalea,	40 3 14	27	22	9	8	17	5	3	4	.	.	4	15 15 0	20 10 0
Claremount,	175 0 24	253	117	62	48	110	43	21	19	.	.	19	66 15 0	83 5 0
Clooncool,	362 2 33	158	91	67	59	126	26	11	21	2	.	23	130 0 0	159 15 0
Coolnahalia,	135 2 0	35	39	28	23	51	4	5	5	.	.	5	65 0 0	80 15 0
Dean,	97 3 28	39	17	9	9	18	5	5	3	.	.	3	45 0 0	69 10 0
Deorus,	141 1 8	35	46	15	14	29	5	7	5	1	.	6	27 0 0	30 0 0
Drumneen,	240 2 33	91	28	16	18	34	12	4	4	.	.	4	35 15 0	51 0 0
Drimmeennagun,	162 2 12	23	9	2	1	3	3	2	2	.	.	2	32 15 0	53 5 0
Drummin,	297 1 0	26	59	28	22	50	4	10	8	.	.	8	53 0 0	93 0 0
Elmhill,	69 2 4	57	25	21	19	40	7	4	8	.	.	6	27 10 0	42 15 0
Fox-and-geese,	113 2 21	68	37	37	31	68	13	7	19	.	.	19	35 15 0	45 11 0
Gortatrassa,	484 1 2	132	73	20	18	38	22	14	9	.	1	10	45 5 0	55 8 0
Iragh,	317 0 13	109	150	56	76	132	16	26	23	2	.	25	84 10 0	118 16 0
Keelderry,	368 3 31	175	175	61	40	101	23	21	16	.	.	16	156 0 0	201 9 0
Kiliavoy,	158 2 14	41	13	16	12	28	6	3	4	.	.	4	64 15 0	82 15 0
Killuran,	234 2 34	90	20	2	4	6	13	4	1	.	.	1	100 0 0	130 0 0
Killuran Beg,	231 3 2	64	19	4	5	9	10	5	2	.	.	2	121 0 0	163 15 0
Killuran More,	387 2 22	135	78	21	36	57	25	18	10	.	.	10	49 0 0	60 15 0
Loughborough,	320 1 27	131	47	26	28	54	18	9	7	.	.	7	70 0 0	89 0 0
Monogeenagh,	337 2 20	127	96	22	23	45	19	18	10	1	.	11	160 10 0	209 9 0
Newtown,	138 2 13	79	60	23	20	43	10	11	8	.	.	8	67 10 0	84 5 0
Rosnellan,	65 1 3	17	26	13	13	26	3	5	4	.	.	4	30 15 0	38 15 0
Silvergrave,	533 3 8	320	112	52	66	118	47	17	17	1	.	18	187 0 0	233 3 0
Tserovannan,	470 2 17	63	103	48	36	84	11	18	12	.	.	12	120 5 0	151 16 0
Tooreen,	112 3 9	69	21	5	4	9	10	4	3	.	.	3	29 15 0	39 0 0
Violethall,	71 1 39	53	18	5	12	17	0	4	4	.	.	4	13 0 0	10 18 0
Two Islands,	0 0 36	.	.	.	.	.	.	.	.	.	.	.	.	.
	6,810 0 35	2,727	1,700	763	708	1,471	422	360	255	7	1	263	2,000 5 0	2,576 16 0
O'Callaghansmills T. (*u*)		148	134	.	.	.	31	27	.	.	.	.	.	.
O'Callaghansmills, Old T., (*x*)	.	153	.	.	.	.	25	.	.	.	.	.	.	.
Total,	6,010 0 35	3,058	1,843	763	708	1,471	478	327	255	7	1	263	2,008 5 0	2,576 16 0
KILSEILY P.														
Ahaclare,	218 1 21	43	95	40	38	78	6	13	16	.	.	16	109 15 0	111 15 0
Ardskeagh,	263 2 20	155	65	44	39	83	26	12	13	1	.	14	165 15 0	193 15 0
Ballykelly,	321 2 5	236	133	56	66	122	49	25	20	.	.	20	179 10 0	225 15 0
Cloonehaaren,	221 0 16	165	41	20	23	43	29	7	6	.	.	6	71 0 0	70 5 0
Cloontra,	681 1 1	136	85	37	36	73	30	15	15	.	.	15	133 5 0	153 18 0
Cloontra, East,	558 2 20	103	47	26	17	43	24	0	9	.	.	9	97 15 0	117 10 0
Cloontra, West,	456 0 6	160	87	39	32	71	26	11	12	.	.	12	132 10 0	134 5 0
Coolagh,	103 3 34	40	28	17	9	26	7	5	3	.	.	3	82 10 0	73 0 0
Crag,	571 2 19	200	129	52	47	99	30	19	16	.	.	10	109 15 0	116 5 0
Derry,	110 2 27	53	19	3	8	12	6	6	3	3	.	8	58 0 0	81 15 0
Derryvinnaan,	271 2 18	121	73	31	26	57	16	11	11	.	.	11	66 0 0	83 5 0
Dean,	118 3 17	21	.	12	9	21	4	1	3	.	.	3	48 5 0	56 15 0
Drummin,	114 0 18	101	16	5	4	9	17	3	2	.	.	2	10 5 0	21 0 0
Drummnakela,	154 0 20	63	44	24	18	42	11	8	7	.	.	7	66 15 0	66 15 0
Drumsillagh, or Sallybank (Merritt),	523 2 1	212	103	42	41	83	35	22	16	.	.	16	99 0 0	121 5 0
Drumsillagh, or Sallybank (Parker),	538 3 26	242	129	49	44	93	42	20	16	.	.	16	93 15 0	161 5 0
Gortacullin,	515 2 30	59	33	17	20	37	11	5	6	.	.	6	68 15 0	95 5 0

(*u*, *x*) The villages of Kilbane, O'Callaghansmills, and O'Callaghansmills (Old) do not now contain 20 houses each; their present population has, therefore, merged in that of the townlands on which they are respectively situated.

Pnnted image digitised by the University of Southampton Library Digitisation Unit

CLARE.

Parishes, Townlands, and Towns.	Area.	Population In 1841. Persons.	Population In 1851. Persons.	Population In 1861. Males	Population In 1861. Females.	Population In 1861. Total	Houses In 1841. Number	Houses In 1851. Number.	Houses In 1861. Inhabited.	Houses In 1861. Uninhabited.	Houses In 1861. Building.	Houses In 1861. Total	Valuation Poor Law Valuation in 1851	Valuation General Valuation in 1861.
	A. R. P.												£ s. d.	£ s. d.
KILSEILY P.—*con.*														
Gortnaglogh,	186 1 22	176	96	31	36	67	31	16	12	.	.	12	95 15 0	114 10 0
Gortnagonnella,	156 2 0	47	26	11	8	19	7	5	3	1		4	55 5 0	62 10 0
Hurdleston,	559 3 32	253	146	54	43	97	44	27	18	4	1	23	139 0 0	194 5 0
Killaderry (Massy),	160 1 12	41	19	3	3	6	7	4	1	.	.	1	55 10 0	67 10 0
Killaderry (O'Brien),	208 3 13	123	58	25	24	49	19	10	9	.	.	9	102 10 0	127 5 0
Kilmoculla,	213 2 1	76	33	11	14	25	13	6	4	.	.	4	45 15 0	30 0 0
Kilsely,	226 1 28	100	63	40	33	73	14	12	11	.	.	11	50 15 0	83 15 0
Knockshanvo,	467 2 2	80	6	13	11	24	9	4	4	.	.	4	41 15 0	72 5 0
Kyle,	307 3 36	113	44	21	27	48	20	8	10	.	.	10	66 15 0	93 0 0
Meanagh,	249 1 8	87	49	28	28	56	17	8	7	.	.	7	56 5 0	61 0 0
Mountrice,	317 1 11	132	48	16	24	40	21	10	7	.	.	7	67 0 0	125 0 0
O'Shea's Acres,	137 2 19	43	13	4	2	6	5	2	1	3	.	4	38 0 0	66 10 0
Snaty (Cooper),	344 1 17	104	28	10	7	17	14	4	2	.	.	2	68 10 0	101 5 0
Snaty (Massy),	324 0 35	108	11	6	11	17	21	3	3	.	.	3	35 5 0	45 0 0
Snaty (Wilson),	294 1 3	39	21	0	11	20	5	5	4	.	.	4	37 0 0	40 10 0
Violetbill,	216 3 33	160	79	30	32	62	26	13	12	.	.	12	95 5 0	117 15 0
Woodfield,	286 3 3	219	77	38	31	69	34	12	12	1	.	13	125 0 0	167 10 0
One Island	0 1 13	.	.	.	.	.	.	.	.	.	.	.	.	.
	11,003 0 39	4,153	1,969	864	823	1,687	676	341	294	13	1	308	2,822 15 0	3,510 15 0
Broadford T.,		316	342	142	147	289	61	61	59	3	.	62	.	.
Total,	11,003 0 39	4,469	2,311	1,006	970	1,976	737	402	353	16	1	370	2,822 15 0	3,518 15 0
KILTENANLEA P.														
Aughloy,	337 2 36	220	95	39	38	77	43	18	11	.	.	11	107 0 0	121 15 0
Bartleystown,	60 0 0	54	30	14	13	27	11	7	5	.	.	5	23 5 0	23 5 0
Cappavilla, North,	304 3 27	84	73	26	13	33	10	10	5	.	.	5	211 0 0	253 15 0
Cappavilla, South,	159 0 27	117	32	10	8	18	17	7	3	.	.	3	102 15 0	112 5 0
Cleencachy,	502 1 10	123	42	23	30	53	20	7	7	.	.	7	231 15 0	293 0 0
Cloonlara,	158 2 32	8	213	74	92	166	1	31	27	4	.	31	175 5 0	177 10 0
Coollisteige,	374 0 17	307	246	91	109	200	58	42	33	1	.	34	235 0 0	307 0 0
Cottage,	86 1 11	119	23	10	6	16	15	5	3	.	.	3	64 0 0	80 5 0
Derryfadda,	461 2 30	187	191	68	59	127	25	26	17	1	.	18	195 10 0	278 5 0
Doonass,	424 0 26	80	39	17	11	28	17	8	6	.		6	297 10 0	373 5 0
Doonass Demesne,	263 1 11	93	66	25	25	50	13	11	9	1	.	10	373 10 0	346 0 0
Drumnotobin, North,	116 0 20	35	27	9	14	23	7	5	4	1	.	5	31 15 0	45 0 0
Drumntobin, South,	75 1 25	40	31	5	1	5	8	6	1	1	.	2	19 10 0	29 15 0
Drummeen,	110 0 6	22	13	5	0	11	4	1	1			1	37 10 0	52 5 0
Erina,	334 3 32	379	132	59	51	110	68	21	20	.		20	303 15 0	297 10 0
Garraun,	264 0 19	167	131	45	53	98	21	18	16	.		16	216 5 0	267 5 0
Gillege,	163 3 2	203	117	37	34	71	27	22	14	2		16	95 0 0	145 10 0
Illaunyregan,	351 3 2	67	65	21	40	61	12	14	10	.	.	10	363 15 0	401 10 0
Kildeerus,	381 2 37	216	123	50	65	115	37	24	24	.	.	24	111 0 0	141 15 0
Knockbrack, Lower,	187 1 27	92	58	20	19	39	17	10	6	1	.	7	62 10 0	86 5 0
Knockbrack, Upper,	157 1 10	60	91	29	26	55	9	14	10	.	.	10	43 0 0	64 15 0
Lisduff,	160 2 17	17	53	23	29	52	5	9	9	.	.	9	64 0 0	78 0 0
Monaskeha,	218 0 53	115	76	36	34	70	19	10	10	1	.	11	73 0 0	88 10 0
Mountcatherine,	232 0 6	192	118	35	34	69	30	21	13	.	.	13	135 15 0	153 0 0
Newtown,	264 2 30	129	70	24	28	52	16	12	8	.	.	8	188 10 0	202 10 0
Oakfield,	260 2 3	177	138	41	40	01	29	19	12	1	.	13	108 10 0	124 15 0
Rineroe,	62 2 5	177	5	5	6	11	26	2	2	.	.	2	42 10 0	44 0 0
Runnard,	176 2 29	95	29	5	8	13	12	5	3	1	.	4	94 15 0	101 10 0
Springfield,	306 2 20	65	82	22	20	42	11	12	9	.	.	3	144 10 0	197 10 0
Strawickeen,	361 1 15	102	107	32	30	62	11	11	8	.	.	0	267 0 0	299 0 0
Summerhill,	230 1 7	93	53	19	23	42	16	9	7	.	.	7	359 15 0	272 15 0
Sea Islands,	1 1 26	.			.	.	.	.	.	.	.	.	.	
Tidewaiy and Fisheries in River Shannon,		.	.	.	.	.	.	.	.	.	.	.		71 0 0
	7,385 0 3	3,797	2,617	913	965	1,878	613	417	313	15	.	328	4,780 15 0	5,513 5 0
Cloonlara T., (w)	.	219	.	.	.	.	35	.	.	.	.	.	.	.
Total,	7,385 0 3	4,016	2,617	913	965	1,878	648	417	313	15	.	328	4,780 15 0	5,513 5 0
O'BRIENSBRIDGE P.														
Abarnaghmore,	261 2 37	127	38	16	16	32	27	5	3	.	.	3	77 10 0	81 0 0
Ardataggle,	694 3 20	416	337	121	120	241	81	64	43	4	.	47	252 5 0	341 10 0
Ballybrack,	347 2 23	137	65	45	51	96	23	17	14	.	.	14	124 0 0	166 15 0
Ballycar, North,	459 0 23	171	116	41	31	72	25	22	12	.	.	12	86 15 0	115 5 0
Ballycar, South,	357 0 26	153	76	28	30	58	27	18	8	.	.	8	82 5 0	103 15 0
Ballyknavin,	367 2 3	188	73	42	33	75	23	13	14	.	.	14	83 5 0	140 0 0
Cappakea,	452 0 23	215	154	39	39	78	35	26	16	.	.	16	132 15 0	144 5 0

(w) The village of Cloonlara does not now contain 20 houses; its present population has, therefore, merged in that of the townland of the same name, on which it is situated

Printed image digitised by the University of Southampton Library Digitisation Unit

Parishes, Townlands, and Towns.	Area.	Population: In 1841. Persons.	Population: In 1851. Persons.	Population: In 1861. Males.	Population: In 1861. Females.	Population: In 1861. Total.	Houses: In 1841. Number.	Houses: In 1851. Number.	Houses: In 1861. Inhabited.	Houses: In 1861. Uninhabited.	Houses: In 1861. Building.	Houses: In 1861. Total.	Valuation: Poor Law Valuation in 1851. £ s. d.	Valuation: General Valuation in 1861. £ s. d.
O'Briensbridge P.—*continued*	A. R. P.													
Carrownagowan,	986 2 24	94	7	.	.	.	17	1	.	.	.	.	6 15 0	7 10 0
Cloghera,	278 0 30	79	57	26	25	51	12	10	8	1	.	10	110 0 0	96 0 0
Clonboy,	270 0 12	120	64	45	53	96	18	10	16	.	.	16	184 5 0	109 15 0
Coolnalira,	209 2 10	111	74	33	28	61	17	12	12	.	.	12	53 10 0	56 0 0
Coumbrack,	498 3 6	7	36	15	13	28	1	6	7	.	.	7	55 15 0	77 0 0
Earlhill,	99 3 12	38	13	13	9	22	10	3	3	.	.	3	24 10 0	31 0 0
Faby Beg,	623 2 27	179	120	51	47	98	35	21	19	.	.	19	250 5 0	229 10 0
Faby More (North),	244 0 33	244	84	50	42	92	39	14	19	.	.	19	51 5 0	103 15 0
Faby More (South),	472 1 38	188	120	44	46	90	30	19	16	.	.	16	102 15 0	123 15 0
Glenlon, North,	175 0 8	78	35	10	6	16	10	4	2	.	.	2	93 10 0	105 0 0
Glenlon, South,	172 2 27	15	7	2	2	4	2	1	1	.	.	1	65 0 0	75 0 0
Inishlosky,	21 2 16	.	.	.	.	.	.	.	.	.	.	.	15 5 0	15 15 0
Kilcredaun,	275 2 17	212	115	36	33	69	34	19	11	.	.	11	98 0 0	130 0 0
Kilroughil,	230 1 23	153	81	23	29	52	30	16	11	.	.	11	99 15 0	136 0 0
Knockaderreen,	312 0 15	122	66	27	24	51	10	9	7	.	.	7	117 0 0	156 10 0
Knockdonagh,	265 1 18	141	108	33	35	68	23	13	9	.	.	9	106 5 0	128 0 0
Lackareagh Beg,	498 3 34	94	53	28	19	47	15	10	7	.	.	7	125 5 0	130 15 0
Lackareagh More,	397 0 18	172	50	40	28	68	29	15	8	.	.	9	122 5 0	159 0 0
Magherareagh,	342 3 21	71	48	23	18	41	9	6	6	.	.	6	55 10 0	90 0 0
O'Briensbridge,	740 1 30	332	169	98	82	180	62	31	34	.	.	34	535 5 0	648 15 0
Roo, East,	246 2 10	163	134	53	48	101	25	20	18	.	.	18	83 5 0	112 5 0
Roo, West,	214 3 32	76	34	14	14	28	10	5	5	.	.	5	89 10 0	100 15 0
Roos,	402 1 24	151	116	47	54	101	23	20	18	.	.	18	237 10 0	277 10 0
Trough,	398 3 35	102	70	46	37	83	16	12	14	.	.	14	184 5 0	202 5 0
Goose Island,	0 0 3	.	.	.	.	.	.	.	.	.	.	.	.	.
River Shannon and Fishery,	.	.	.	.	.	.	.	.	.	.	.	.	.	1 10 0
	11,368 3 6	4,349	2,571	1,087	1,012	2,099	734	442	363	5	.	368	3,790 5 0	4,485 15 0
O'Briensbridge T.,	.	435	401	182	188	370	82	68	59	2	.	61	.	.
Bridgetown T.,*	.	211	149	.	.	.	48	31	.	.	.	.	.	.
Total,	11,365 3 6	4,995	3,121	1,269	1,200	2,469	864	541	422	7	.	429	3,790 5 0	4,485 15 0
Ogonnellog P.:														
Aughinish,	484 3 3	195	133	51	58	109	33	24	19	1	.	20	197 0 0	230 10 0
Ballybran,	274 2 34	157	80	30	23	53	27	17	13	.	.	13	96 10 0	117 11 0
Ballybreghan,	1,363 1 25	355	213	94	96	190	62	44	36	2	.	35	170 0 0	205 5 0
Ballyheely,	243 3 16	205	106	29	42	71	29	20	13	1	.	14	142 5 0	177 2 0
Ballyhurly,	225 2 26	149	75	42	49	91	24	14	16	.	.	16	90 5 0	103 10 0
Ballylaghnan,	518 2 33	271	108	54	55	109	41	25	24	2	1	27	176 5 0	212 5 0
Ballynagleragh,	359 0 32	256	105	57	54	91	43	19	21	.	.	21	153 10 0	169 5 0
Bealkelly (Lyre),	267 2 9	113	55	15	14	29	18	12	7	.	.	7	98 5 0	109 10 0
Bealkelly (Purdon),	862 3 16	360	135	65	68	136	56	34	24	1	.	25	280 0 0	329 5 0
Caher,	372 3 34	166	69	37	32	69	24	11	13	.	.	13	120 15 0	172 10 0
Carrowcore,	202 3 1	155	81	40	34	74	29	16	17	2	.	19	69 5 0	88 4 0
Carrowena,	352 3 22	186	112	36	45	81	26	27	20	.	.	20	145 10 0	154 13 0
Carrowgar,	175 1 15	161	66	34	40	74	26	18	13	.	.	13	87 0 0	99 0 0
Islandcosgry,	333 3 3	123	42	12	17	29	19	8	5	.	.	5	142 0 0	220 5 0
Rahena Beg,	292 0 13	148	36	40	46	86	21	14	14	2	.	16	161 5 0	177 17 0
Rahena More,	222 1 0	162	57	35	31	66	27	14	12	.	.	12	83 0 0	100 10 0
Caher Island,	13 3 11	.	.	.	.	.	.	.	.	.	.	.	6 0 0	7 10 0
Twenty Islands,	2 3 25	.	.	.	.	.	.	.	.	.	.	.	.	.
Total,	6,572 2 9	3,162	1,543	660	704	1,364	505	317	267	11	1	279	2,240 15 0	2,674 13 0

BARONY OF TULLA, UPPER.

Feakle P.:														
Acres,	367 3 5	60	36	18	24	42	12	7	7	.	.	7	20 5 0	22 15 0
Aillvaun,	52 3 25	23	8	2	2	4	3	1	1	.	.	1	18 10 0	21 10 0
Annagh,	272 3 28	157	80	41	27	68	20	10	9	.	.	9	135 10 0	201 10 0
Ayle, Lower,	367 3 9	102	.	2	1	3	17	.	1	.	.	1	208 5 0	195 0 0
Ayle, Upper,	229 1 6	157	107	32	31	63	33	23	15	1	.	16	73 0 0	95 15 0
Ballycroum,	332 1 22	56	40	19	17	36	9	8	7	.	.	7	44 15 0	57 2 0
Barnagegaun,	769 3 32	133	75	52	53	105	24	12	19	.	.	19	177 10 0	216 0 0
Baurroe,	440 2 36	272	75	46	51	97	51	20	20	.	.	20	191 10 0	209 0 0
Caher (Murphy),	579 0 14	136	40	16	18	34	20	6	5	.	.	5	103 10 0	130 1 0
Caher (Power),	318 3 21	125	57	45	40	85	16	10	10	.	.	10	265 10 0	124 15 0
Caher (Rice),	478 1 9	106	64	44	30	74	17	15	10	.	.	10		197 15 0

* The village of Bridgetown, not now containing twenty houses, has been included with the townland on which it is situated.

Printed image digitised by the University of Southampton Library Digitisation Unit

CLARE.

Parishes, Townlands, and Towns.	Area.	Population					Houses						Valuation	
		In 1841.	In 1851.	In 1861.			In 1841.	In 1851.	In 1861.				Poor Law Valuation in 1851.	General Valuation in 1861.
		Persons.	Persons.	Males.	Females.	Total	Number.	Number.	Inhabited.	Uninhabited.	Building.	Total.		
	A. R. P.												£ s. d.	£ s. d.
FEAKLE P.—*con.*														
Carheen,	75 0 3	31	50	4	3	7	6	10	2	.	.	2	23 0 0	36 0 0
Cladmore,	50 0 3	15	24	6	7	13	2	3	1	.	.	1	17 10 0	25 15 0
Cloonagro,	290 0 29	154	70	36	43	81	21	18	16	.	.	16	62 15 0	87 13 0
Corbehagh,	1,042 2 12	431	175	83	80	163	71	40	30	.	.	30	135 5 0	137 14 0
Core,	149 1 36	70	80	33	30	63	14	12	8	.	.	8	43 5 0	52 10 0
Corlea	294 2 24	85	43	19	15	34	16	8	5	1	.	6	23 10 0	31 15 0
Corlea Beg,	159 2 4	110	46	30	21	51	19	9	9	.	.	9	40 0 0	59 10 0
Corleacommons, North,	465 1 27	50	30	18	13	31	10	4	7	.	.	7	5 10 0	7 15 0
Corleacommons, South,	367 1 6	27	21	7	7	14	6	3	2	.	.	2	7 5 0	6 15 0
Corlea More,	305 0 30	76	51	25	28	53	14	8	9	.	.	9	54 0 0	54 15 0
Corracloon,	491 0 30	219	133	62	54	116	33	23	20	1	.	21	138 5 0	165 10 0
Corracloon Beg,	104 1 34	7	15	4	3	7	1	3	2	.	.	2	26 15 0	30 0 0
Corracloon More,	635 3 25	207	107	48	50	106	33	18	17	.	.	17	71 10 0	100 10 0
Cro-sderry,	39 1 20	47	27	10	8	18	7	4	4	.	.	4	23 10 0	36 10 0
Curragh,	278 0 20	109	53	26	24	50	20	10	7	.	.	7	90 5 0	97 15 0
Derreendocagh,	165 1 36	22	22	12	14	26	3	3	3	.	.	3	12 15 0	16 15 0
Derryabbert,	77 0 35	32	10	8	9	17	6	2	3	.	.	3	27 0 0	35 15 0
Derrybehagh,	65 3 8	41	20	5	7	12	5	4	2	.	.	2	25 10 0	25 10 0
Derrycarran,	99 1 1	18	4	1	3	4	3	2	1	.	.	1	16 0 0	10 0 0
Derrycnaw,	395 2 2	11	.	4	5	9	2	1	2	.	.	2	13 0 0	12 0 0
Derryeaghra,	30 1 20	35	51	12	8	20	5	8	4	.	.	4	24 10 0	30 15 0
Derryfadda,	237 3 35	90	49	25	28	53	14	11	10	.	.	10	51 0 0	67 8 0
Derrygravoun,	54 1 5	29	4	3	3	6	5	2	1	.	.	1	18 0 0	24 15 0
Derrynagittagh (Naughton),	115 3 14	32	12	9	11	20	4	3	5	.	.	5	31 15 0	43 0 0
Derrynagittagh (Purcell),	153 3 10	30	1	7	2	9	4	1	1	.	.	1	56 10 0	66 0 0
Derrynaheila,	264 0 37	36	55	30	24	54	5	7	10	.	.	10	46 5 0	68 15 0
Derrynaneal,	132 3 27	40	42	11	16	27	4	6	4	.	.	4	27 0 0	35 10 0
Derrynavaragh,	50 1 7	17	13	8	7	15	2	2	2	.	.	2	9 0 0	15 10 0
Derryull,	90 1 38	29	25	7	13	20	5	6	4	.	.	4	24 0 0	37 0 0
Derryvinna,	52 0 4	36	18	10	8	18	6	4	4	.	.	4	17 15 0	21 0 0
Derrywillin,	75 3 7	47	7	9	7	10	3	4	3	.	.	3	24 10 0	27 0 0
Dooglaun,	342 3 17	100	45	22	21	43	14	8	7	.	.	7	46 10 0	59 15 0
Doorus, East,	259 2 20	41	28	19	28	47	7	4	8	.	.	6	49 5 0	70 15 0
Doorus, West,	165 3 19	65	42	25	25	50	10	9	9	.	.	9	40 0 0	53 15 0
Dromore,	105 2 23	115	75	21	30	51	17	12	11	.	.	11	42 10 0	56 15 0
Drumandoora,	354 0 30	274	169	116	83	199	43	41	34	2	.	36	101 0 0	123 18 0
Drumnin,	571 2 21	116	87	40	40	80	19	18	18	.	.	18	20 10 0	24 5 0
Drummmanaw,	202 1 21	28	23	13	6	19	4	3	3	.	.	3	32 5 0	109 0 0
Errinagh,	228 0 31	49	39	10	9	25	5	6	5	.	.	5	55 15 0	71 10 0
Fahy,	1,630 1 7	467	165	80	68	148	34	30	22	.	.	22	197 0 0	209 5 0
Fairhill,	148 3 10	54	30	9	8	17	6	4	3	.	.	3	49 15 0	63 10 0
Feakle,	1,151 1 9	403	324	123	103	226	67	66	43	1	.	44	406 5 0	484 15 0
Flagmount,	201 3 39	124	69	28	32	60	23	17	11	.	.	11	66 10 0	78 10 0
Garraun,	299 0 26	58	63	52	38	90	8	8	11	.	.	11	102 5 0	141 5 0
Glenkonniv,	456 0 11	141	95	35	37	72	23	20	15	1	.	16	112 15 0	116 0 0
Gortalassa,	116 3 14	49	17	7	11	18	5	3	2	.	.	2	33 15 0	49 5 0
Gortavsha,	1,072 3 16	175	72	27	30	57	33	12	11	.	.	11	63 0 0	68 19 0
Gortavrulla,	520 2 28	199	142	65	60	125	33	25	24	.	.	24	85 5 0	93 15 0
Gorteenreagh,	207 3 36	97	36	30	22	52	17	6	9	.	.	9	67 0 0	73 13 0
Gortnamunga,	216 0 19	24	21	9	14	23	4	3	3	.	.	3	8 5 0	9 0 0
Green Island,	5 2 10	.	.	.	.	.	.	.	.	.	.	.	2 5 0	2 10 0
Islandmore,	33 0 0	4	6	5	3	8	1	1	1	.	.	1	5 0 0	6 10 0
Kilbarren,	428 1 32	200	173	77	52	129	31	26	22	.	.	22	139 0 0	190 10 0
Kilcarran,	17 1 37	14	17	4	6	10	2	3	2	.	.	2	11 0 0	15 10 0
Kildavin,	265 0 31	110	66	26	20	46	18	14	10	.	.	10	66 0 0	74 15 0
Killaneen,	1,050 2 10	298	138	69	61	130	49	23	16	.	.	16	153 10 0	176 12 0
Knockelisheen,	84 2 1	22	.	.	.	.	6	2	.	.	.	.	30 0 0	37 5 0
Knockanena,	206 3 25	148	109	48	37	85	23	23	18	.	.	16	45 10 0	58 6 0
Knockatuuna,	218 0 34	42	28	15	15	30	7	6	6	.	.	6	14 0 0	16 5 0
Knockbeha,	836 2 6	209	139	51	63	114	20	22	17	.	.	17	274 6 0	398 0 0
Knockbeha Mountain,	466 3 38	97	46	42	48	90	13	10	15	.	.	15	11 0 0	16 10 0
Knockeageeha,	695 2 15	222	133	55	54	109	36	29	17	.	.	17	112 5 0	130 18 0
Knocknahannes,	265 1 30	78	64	19	15	34	15	16	5	.	.	6	24 0 0	35 5 0
Lannaght,	650 0 5	131	58	35	38	73	23	15	15	.	.	15	45 10 0	55 3 0
Leaghort,	181 3 8	92	0	10	15	33	16	1	5	1	.	6	51 5 0	70 5 0
Leaghort Beg,	103 2 31	44	52	4	4	8	8	9	2	.	.	2	19 0 0	22 15 0
Leaghort More,	209 0 6	57	37	18	20	38	9	5	8	.	.	6	42 0 0	56 1 0
Lecarrow, Lower,	555 2 29	440	267	140	136	276	80	59	55	.	.	55	139 0 0	192 12 0
Lecarrow, Upper,	244 2 32	216	132	31	38	69	28	20	14	.	.	14	66 10 0	87 15 0
Liss,	402 2 23	39	50	26	20	46	5	8	7	.	.	7	48 5 0	63 5 0

Printed image digitised by the University of Southampton Library Digitisation Unit

Parishes, Townlands, and Towns.	Area.	Population: In 1841. Persons.	Population: In 1851. Persons.	Population: In 1861. Males.	Population: In 1861. Females.	Population: In 1861. Total.	Houses: In 1841. Number.	Houses: In 1851. Number.	Houses: In 1861. Inhabited.	Houses: In 1861. Uninhabited.	Houses: In 1861. Building.	Houses: In 1861. Total.	Valuation: Poor Law Valuation in 1851	Valuation: General Valuation in 1861.
	A. R. P.												£ s. d.	£ s. d.
FEAKLE P.—*continued.*														
Magheru,	1,713 1 4	116	42	18	18	36	22	7	6	.		6	70 0 0	129 15 0
Magherabaun,	958 2 38	363	234	70	76	146	52	48	26	1		27	108 15 0	230 0 0
Moe,	42 2 30	20		.	.	.	3	.	.	.	.	.	20 0 0	28 10 0
Mungacarreen,	309 2 13	53	49	33	22	55	12	8	9		.	9	12 0 0	16 0 0
Parknore,	57 3 20			.	.	.	.	.				.	20 10 0	27 10 0
Pellaghanumera,	224 3 26	28	30	9	8	17	4	4	3		.	3	12 15 0	19 10 0
Pellatrumpa,	179 2 12	67	37	21	15	36	12	9	7		.	7	43 0 0	58 5 0
Reanahumana,	476 0 16	161	110	33	34	67	32	26	10			10	31 0 0	46 12 0
Ross,	100 1 0	29	22	11	11	22	6	4	5	.	.	5	44 10 0	63 0 0
Rossanure,	147 2 14	99	91	29	35	64	15	14	10	.	.	10	40 5 0	56 10 0
Scalp,	265 0 14	57	29	15	13	28	14	8	7		.	7	11 15 0	13 9 0
Shiveanore,	3,160 0 10	263	209	113	105	210	50	42	45	.	.	45	40 0 0	85 7 0
Spaightspark,	42 1 33	19	15	6	0	14	3	2	2	.	.	2	11 5 0	16 5 0
Stonepark,	94 3 21	33	29	14	11	25	13	3	4	.	.	4	33 10 0	39 15 0
Four Islands,	1 3 7	.	.	.	.	.	.	.	.	.	.	.	.	0 2 0
	35,999 0 27	9,940	5,899	2,683	2,519	5,202	1,644	1,119	915	9	.	924	5,969 1 0	7,347 11 0
Baurroe T.,	.	121	114	.	.	.	24	29	.		.	.	.	.
Feakle T.,	.	95	.	85	86	171	20	.	34	6	.	40	.	.
Ayle *Auxiliary Workhouse,*	.	.	328	.	.	.	.	1	.	.	.	.	.	.
Total,	35,999 0 27	10,156	6,341	2,768	2,605	5,373	1,688	1,149	949	15	.	964	5,969 1 0	7,347 11 0
INISHCALTRA P., pt. of:														
Cloontymweenagh,	228 3 24	145	94	29	36	65	21	17	12	1	.	13	100 0 0	119 17 0
Coogypark,	74 3 25	46	18	13	10	23	6	4	4	.	.	4	35 10 0	45 10 0
Cooldorragha,	93 1 23	21	17	7	4	11	2	2	2	.	.	2	34 0 0	45 10 0
Red Island,	11 2 22	.	.	.	.	.	.	.	.	.	.	.	4 10 0	6 0 0
Total, (x)	404 3 14	212	129	49	50	99	20	23	18	1	.	19	174 0 0	216 17 0
KILNOE P.:														
Annaghneal,	442 3 0	317	192	90	61	151	46	30	28	2	.	30	140 5 0	178 16 0
Ballydonaghan,	1,141 0 27	318	250	92	56	148	55	49	28	2	.	30	151 5 0	191 5 0
Ballymahinch,	725 3 28	130	93	49	55	104	26	19	18	1	.	19	306 5 0	432 18 0
Caherhurly,	2,060 2 20	734	455	227	203	430	119	88	76	5	.	61	435 15 0	576 12 0
Clogher,	1,068 2 11	36	43	28	32	60	11	10	11	.	.	11	466 5 0	693 10 0
Clonacober,	474 0 23	359	95	56	46	102	66	13	16	.	.	16	230 15 0	296 5 0
Coolready,	294 1 29	110	106	61	68	129	24	20	26	2	3	31	229 0 0	226 7 0
Coolreagh,	615 1 24	34	45	19	16	35	4	4	5	.	.	5	136 10 0	202 5 0
Coolreagh Beg,	455 1 9	10	28	5	10	15	4	4	3	.	.	3	159 10 0	228 10 0
Coolreagh More,	624 1 6	341	105	67	59	126	60	15	18	.	.	18	330 5 0	481 15 0
Drummed,	1,013 3 9	537	304	115	134	249	95	45	41	2	.	43	319 0 0	304 16 0
Inchalughoge,	387 2 13	66	38	23	26	49	11	7	10	.	.	10	18 5 0	25 15 0
Kilgory,	324 1 14	61	62	18	25	43	12	9	8	.	.	8	141 10 0	193 5 0
Kilnoe,	417 3 10	125	155	38	38	76	22	29	12	.	.	12	153 10 0	202 0 0
Lisbarreen,	466 2 8	166	140	63	62	125	22	19	16	.	.	16	191 10 0	223 15 0
Total,	10,512 2 31	3,482	2,101	951	891	1,842	579	361	318	14	3	335	3,403 10 0	4,526 10 0
MOYNOE P.:														
Cappaghabaun Mountain,	1,254 3 26	122	83	49	48	97	17	13	17	.	.	17	121 15 0	70 10 0
Cappaghabaun Park,	604 2 3	134	101	35	27	62	21	17	10	.	.	10	86 0 0	107 9 0
Carrowmore,	333 3 0	92	66	29	39	68	15	12	14	.	.	14	124 10 0	220 1 0
Meenross,	536 0 35	171	199	70	68	138	27	44	30	.	.	30	223 0 0	255 2 0
Moynoe,	417 1 2	358	113	68	82	150	57	26	25	.	.	25	167 15 0	194 0 0
Pollagoona Mountain,	2,325 0 23	12	6	5	3	8	2	1	1	.	.	1	30 0 0	30 5 0
Rabbit Island,	4 1 1	.	.	.	.	.	.	.	.	.	.	.	2 0 0	2 7 0
Sheenan,	631 0 31	183	56	44	49	93	30	14	16	1	.	17	116 15 0	124 1 0
Tobernagat,	357 3 15	251	126	57	52	109	44	28	23	.	.	23	296 5 0	334 5 0
Turkeenagh Mountain,	1,918 1 11	152	25	23	14	37	30	6	6	.	.	6	80 0 0	97 15 0
	9,460 1 36	1,475	782	380	382	762	243	161	142	1	.	143	1,200 0 0	1,444 15 0
Moynoe *Auxiliary Workhouse,*	.	.	273	.	.	.		1	.	.	.	.	.	.
Total,	9,460 1 36	1,475	1,055	380	382	762	243	162	142	1	.	143	1,200 0 0	1,444 15 0
TOMGRANEY P.:														
Aughrim,	543 3 36	323	85	48	42	90	54	15	12	2	.	14	126 15 0	128 15 0
Ballycorban,	857 3 25	150	102	45	42	87	34	26	17	.	.	17	115 0 0	138 10 0
Ballymalone,	1,153 2 7	459	252	117	118	235	64	53	39	.	.	39	234 5 0	276 0 0
Ballymuoge,	440 1 24	553	87	48	47	95	97	13	16	.	1	17	190 10 0	605 12 0
Ballyquin,	256 3 37	1	.	4	14	18	1	.	3	.	.	3	105 0 0	131 0 0

(x) The remainder of the parish of Inishcaltra is in the barony of Leitrim, county of Galway; the entire parish contains 1,118 persons.

Printed image digitised by the University of Southampton Library Digitisation Unit

CLARE.

Parishes, Townlands, and Towns.	Area.	Population: In 1841.	Population: In 1851.	Population: In 1861. Persons	Population: In 1861. Males	Population: In 1861. Females	Population: In 1861. Total	Houses: In 1841. Number.	Houses: In 1851. Number.	Houses: In 1861. Inhabited.	Houses: In 1861. Uninhabited.	Houses: In 1861. Building.	Houses: In 1861. Total.	Valuation: Poor Law Valuation in 1851.	Valuation: General Valuation in 1861.
	A. R. P.													£ s. d.	£ s. d.
TONGRANEY P.—*cont.*															
Ballyvannan,	714 1 14	300	135	55	48	103	50	29	19		.	19		174 10 0	268 11 0
Callaby,	512 0 13	173	116	49	59	108	32	22	19	.	.	19		279 15 0	392 5 0
Cappacannoun,	581 0 1	131	34	11	12	23	22	5	4	.	.	4		142 0 0	37 10 0
Capparoe,	646 2 19	313	148	70	64	134	50	28	23	.	.	23		195 5 0	243 11 0
Cloonusker,	392 1 8	120	62	45	30	75	17	9	10	1	.	11		31 10 0	168 0 0
Coologory,	395 0 18	345	212	89	82	171	51	38	30	2	.	32		371 10 0	441 17 0
Corrakyle,	2,060 2 10	303	153	76	69	145	73	28	26	1	.	27		174 15 0	184 15 0
Drewsborough,	518 3 31	147	90	52	64	116	24	12	14	.	.	14		307 15 0	313 10 0
Fossa Beg,	573 2 15	612	143	57	49	106	112	23	20	.	.	20		217 10 0	243 10 0
Fossa More,	810 3 3	336	189	98	84	182	34	32	31	.	.	31		241 5 0	286 2 0
Gortaderry,	1,716 0 36	321	235	74	71	145	60	46	29	.	.	29		152 15 0	165 10 0
Poulagewer,	481 1 4	207	106	46	44	90	44	18	13	.	.	13		107 5 0	256 5 0
Raheen,	406 1 16	62	30	15	19	34	9	8	6	.	.	6		145 5 0	204 15 0
Teeroncer,	65 0 37	19	8	4	4	8	1	1	1	.	.	1		15 0 0	22 15 0
Tomgraney,	421 1 29	129	53	14	18	32	26	13	8	.	.	8		358 5 0	280 5 0
	14,158 2 28	5,086	2,231	1,017	980	1,997	875	419	340	6	1	347		3,815 15 0	4,835 18 0
Scariff, T.,	.	656	954	352	342	694	113	164	110	6	1	123		458 0 0	
Do. *Workhouses*,	.	.	3,212	68	122	210	.	7	1	.	.	1		.	.
Tomgraney T.,	.	371	276	85	100	185	68	49	35	0	.	41		.	.
Total.	14,158 2 28	6,113	6,673	1,542	1,544	3,086	1,056	639	492	18	2	512		4,273 15 0	4,835 18 0
TULLA P.															
Affick,	1,679 0 15	603	432	108	127	235	105	81	42	1	.	43		304 15 0	353 9 0
Aonagh,	75 0 23	11	12	3	7	10	1	2	1	.	.	1		13 0 0	16 10 0
Ardbooly, Lower,	54 1 8	7	10	3	5	8	1	1	1	.	.	1		35 0 0	43 10 0
Ardbooly, Upper,	60 0 32	21	37	14	16	30	4	5	5	.	.	5		21 15 0	27 0 0
Ballyblood,	1,396 1 24	328	237	99	98	197	45	32	27	.	.	27		299 0 0	388 2 0
Ballyoughtra,	263 0 31	90	80	30	24	54	16	11	10	.	.	10		53 5 0	70 0 0
Ballyoughtra (O'Callaghan),	121 2 31	37	22	12	7	19	5	5	4	.	.	4		32 0 0	29 16 0
Ballyslattery, or Newgrove,	754 0 12	162	101	45	47	92	16	18	16	.	.	16		462 5 0	598 12 0
Bunavory,	158 1 24	15	22	5	3	8	2	4	1	.	.	1		107 0 0	131 10 0
Cloghane,	72 2 30	49	46	16	12	28	8	7	6	.	.	6		35 10 0	42 15 0
Cloonaleary,	162 0 36	44	32	12	11	23	5	3	3	.	.	3		65 10 0	84 15 0
Cloondanagh,	329 3 39	167	36	28	25	53	31	7	11	.	.	11		71 10 0	86 0 0
Cloondoorney Beg,	139 1 9	22	6	7	2	9	3	2	1	.	.	1		62 10 0	77 0 0
Cloondoorney More,	399 2 4	51	44	22	16	38	5	5	6	.	.	6		85 0 0	94 15 0
Cloosteen,	132 2 8	7	9	8	5	13	1	1	1	.	.	1		65 10 0	71 0 0
Commons,	676 0 4	6	.	.	.	.	1	.	.	.	.	.		12 0 0	10 10 0
Cragg,	316 2 16	60	44	13	18	31	9	9	6	.	.	6		113 0 0	152 1 0
Craggaunkeel,	159 0 36	43	35	15	8	23	6	3	4	.	.	4		50 0 0	72 5 0
Cragroe,	386 3 37	166	63	40	63	111	27	14	22	.	.	22		147 5 0	195 2 0
Cutteen Beg,	107 0 1	46	25	16	8	24	6	3	3	.	.	3		45 15 0	57 15 0
Cutteen More,	176 3 32	45	29	17	12	29	6	5	5	.	.	5		73 0 0	91 0 0
Derrykeadgran,	30 2 39	7	1	1	1	2	1	1	1	.	.	1		30 0 0	37 15 0
Derrymore, East,	535 0 7	224	115	47	47	94	35	20	16	.	.	16		126 5 0	161 0 0
Derrymore, West,	615 3 26	192	87	45	44	87	24	11	10	.	.	10		181 10 0	261 0 0
Derryulk, Lower,	103 0 13	51	28	13	11	24	3	3	3	.	.	3		31 0 0	40 0 0
Derryulk, Middle,	193 1 2	73	68	21	21	42	13	11	8	.	.	8		32 10 0	40 12 0
Derryulk, Upper,	421 0 19	37	55	23	17	40	7	9	6	.	.	6		28 15 0	35 0 0
Deonaun,	145 2 12	97	98	39	41	80	18	18	15	1	.	16		66 0 0	73 1 0
Drumchatley,	133 0 24	61	29	13	13	29	10	3	4	.	.	4		62 0 0	73 5 0
Drummaghmartin,	156 2 26	20	9	7	5	12	3	3	2	.	.	2		32 0 0	58 0 0
Drumullan,	93 3 27	19	5	1	1	2	2	1	1	.	.	1		38 10 0	46 0 0
Eyrehill,	100 2 6	8	9	1	3	4	1	1	1	.	.	1		40 0 0	54 10 0
Fomerla,	303 0 3	82	49	20	16	36	10	8	8	.	.	8		155 5 0	188 5 0
Fortane Beg,	467 1 17	167	123	58	55	113	24	18	19	.	.	19		280 5 0	356 5 0
Fortane More,	292 2 38	47	56	26	25	51	9	13	8	2	.	10		175 0 0	216 8 0
Furhee,	66 0 37	32	8	3	2	5	5	2	2	.	.	2		37 10 0	43 10 0
Garrurragh,	838 3 28	402	305	60	67	127	87	55	20	2	1	23		426 0 0	458 7 0
Gleodree,	2,564 1 34	788	481	194	191	385	142	88	74	2	.	76		421 0 0	464 6 0
Gortesunaneelig,	158 1 31	108	6	9	7	16	14	1	3	.	.	3		69 10 0	76 15 0
Gortesunaguppoge,	107 0 18	50	52	13	20	33	8	7	5	.	.	5		38 5 0	45 0 0
Kilboggoon,	157 3 21	83	53	14	3	22	12	3	4	.	.	4		70 0 0	88 10 0
Kilduff, Lower,	119 0 11	42	17	8	5	13	5	4	2	.	.	2		40 5 0	62 15 0
Kilduff, Middle,	111 1 34	41	12	3	3	6	7	3	1	.	.	1		48 0 0	64 0 0
Kilduff, Upper,	200 0 39	42	42	19	14	33	6	7	5	.	.	5		37 10 0	44 3 0
Kilmore,	495 1 33	204	76	15	24	39	34	12	3	.	.	3		104 10 0	125 10 0
Kiltanon,	464 0 21	54	39	16	18	34	7	7	7	.	.	7		273 5 0	385 0 0

Pnnted image digitised by the University of Southampton Library Digitisation Unit

COUNTY OF CLARE.

Parishes, Townlands, and Towns.	Area.	Population: In 1841. Persons.	Population: In 1851. Persons.	Population: In 1861. Males.	Population: In 1861. Females.	Population: In 1861. Total.	Houses: In 1841. Number	Houses: In 1851. Number	Houses: In 1861. Inhabited.	Houses: In 1861. Uninhabited.	Houses: In 1861. Building.	Houses: In 1861. Total.	Valuation: Poor Law Valuation in 1851.	Valuation: General Valuation in 1861.
	A. R. P.												£ s. d.	£ s. d.
TULLA P.—*continued.*														
Knockadoon,	134 3 27	32	42	15	21	36	12	7	6	.	.	6	59 0 0	81 10 0
Knockdoocunna,	182 0 13	43	59	19	15	34	7	13	8	.	.	8	69 15 0	94 0 0
Knockdrumleague,	87 2 17	2	2	1	2	3	1	1	1	.	.	1	48 10 0	67 5 0
Lehardaun,	553 1 12	136	73	45	32	77	18	11	12	.	.	12	181 5 0	267 13 0
Lecarrow, North,	237 1 27	96	43	22	29	51	16	10	8	.	.	8	67 5 0	92 15 0
Lecarrow, South,	106 0 33	75	47	23	17	40	13	9	6	.	.	6	47 15 0	56 8 0
Lisculleaun,	510 2 13	360	231	94	66	160	53	43	33	.	.	33	212 15 0	248 15 0
Linduff,	314 3 11	33	59	29	22	51	4	9	9	.	.	9	118 15 0	143 2 0
Lisofin,	294 0 28	86	56	32	28	60	10	7	9	.	.	9	93 15 0	119 7 0
Loughaun, North,	501 0 3	31	10	7	5	12	6	3	2	.	.	2	14 0 0	13 10 0
Loughaun, South,	57 1 17	8	6	3	5	8	1	1	1	.	.	1	22 0 0	26 0 0
Maryfort or Lismeehan,	297 1 5	62	45	9	11	20	6	6	4	.	.	4	164 0 0	231 15 0
Milltown,	465 2 31	195	140	52	49	101	30	25	16	.	.	16	243 0 0	327 10 0
Moymore,	306 3 21	117	32	23	19	42	18	4	5	.	.	5	109 10 0	131 15 0
Poulaforia,	112 2 26	8	4	1	3	4	1	1	1	.	.	1	72 0 0	55 0 0
Rannagh,	228 2 7	134	116	40	39	79	22	18	16	.	.	16	105 10 0	134 15 0
Rine,	69 1 34	10	19	17	4	21	1	2	2	.	.	2	27 0 0	37 10 0
Rossiara,	316 3 16	190	80	51	56	107	31	12	19	.	.	19	106 5 0	128 5 0
Tome,	176 0 24	31	73	33	22	55	5	9	8	.	.	8	71 10 0	96 7 0
Tulla,	297 0 29	207	149	12	20	32	32	25	5	.	.	5	678 0 0	777 19 0
Tyredagh, Lower,	198 3 34	50	36	22	27	49	5	17	6	.	.	6	134 0 0	160 10 0
Tyredagh, Upper,	1,089 1 25	496	290	125	119	244	83	55	50	.	.	50	220 10 0	306 0 0
Uggeon, Lower,	92 2 32	35	15	10	4	14	4	2	2	.	.	2	30 0 0	28 0 0
Uggeon, Upper,	1,084 2 4	143	105	46	47	93	29	19	14	.	.	14	85 0 0	111 10 0
	24,333 3 29	7,531	4,936	1,926	1,856	3,782	1,184	846	651	8	1	660	8,016 5 0	9,960 0 0
Tulla T.,	.	1,217	1,215	590	603	1,193	212	213	218	10	.	228	.	.
Do. *Workhouse,*	.	.	596	88	172	260	.	1	1	.	.	1	.	.
Do. *Hospital,*	.	.	52	.	.	.	.	1	.	.	.	.	.	.
Do. *Bridewell,*	.	.	11	.	.	.	.	1	.	.	.	.	.	.
Total,	24,333 3 29	8,748	6,760	2,604	2,636	5,240	1,396	1,062	870	18	1	889	8,016 5 0	9,960 0 0

SUMMARY BY BARONIES.

Baronies.	Area.	Population: In 1841. Persons.	Population: In 1851. Persons.	Population: In 1861. Males.	Population: In 1861. Females.	Population: In 1861. Total.	Houses: In 1841. Number	Houses: In 1851. Number.	Houses: In 1861. Inhabited.	Houses: In 1861. Uninhabited.	Houses: In 1861. Building.	Houses: In 1861. Total.	Valuation: Poor Law Valuation in 1851.	Valuation: General Valuation in 1861.
	A. R. P.												£ s. d.	£ s. d.
Bunratty, Lower,	57,314 3 32	25,535	15,263	6,144	6,193	12,337	3,698	2,628	2,118	89	11	2,218	31,648 8 0	42,432 0 0
Bunratty, Upper,	53,395 0 18	18,370	11,731	4,833	4,818	9,651	2,990	2,129	1,741	30	1	1,772	15,478 11 8	23,778 3 0
Burren,	74,300 3 39	12,766	8,744	3,561	3,688	7,249	2,101	1,456	1,304	38	1	1,343	13,222 15 0	20,699 6 0
Clonderalaw,	75,678 3 30	29,413	20,707	8,252	8,260	16,512	4,601	3,383	2,798	30	3	2,831	14,473 12 0	29,818 4 0
Corcomroe,	61,385 0 9	25,979	20,372	7,905	7,988	15,793	4,265	2,912	2,601	119	14	2,734	15,766 12 0	26,898 4 0
Ibrickan,	56,696 1 23	25,186	18,674	7,702	7,946	15,728	4,015	2,937	2,630	45	9	2,684	12,669 5 0	19,875 10 0
Inchiquin,	88,387 0 3	21,231	14,367	6,279	6,328	12,607	3,440	2,565	2,227	56	7	2,290	15,436 15 0	26,565 6 0
Islands,	63,592 1 7	29,264	26,498	9,149	9,578	18,727	4,582	3,581	3,010	100	6	3,116	22,943 13 0	32,901 11 0
Moyarta,	68,079 2 31	38,227	33,506	12,582	13,136	25,698	6,131	4,874	4,175	258	27	4,460	20,237 1 3	31,127 10 0
Tulla, Lower,	73,454 2 3	32,217	19,553	7,880	7,721	15,601	5,217	3,389	2,715	76	4	2,795	24,742 10 0	29,759 12 0
Tulla, Upper,	94,918 3 5	30,186	23,059	8,294	8,108	16,402	4,991	3,396	2,789	67	6	2,862	23,036 11 0	28,353 17 0
Total,	768,264 3 5	286,394	212,423	82,541	83,764	166,305	46,099	33,150	28,108	906	89	29,105	209,655 15 1	312,167 3 0

Printed image digitised by the University of Southampton Library Digitisation Unit

COUNTY OF CLARE.

POOR LAW UNIONS AND ELECTORAL DIVISIONS.

UNION OF BALLYVAGHAN.

Electoral Divisions.	Area.	Population: In 1841	Population: In 1851	Population: In 1861. Males.	Population: In 1861. Females.	Population: In 1861. Total	Houses: In 1841	Houses: In 1851	Houses: In 1861. Inhabited	Houses: In 1861. Uninhabited	Houses: In 1861. Building	Houses: In 1861. Total	Valuation: Poor Law Valuation in 1851.	Valuation: General Valuation in 1861.
		Persons.	Persons.				Number.	Number.						
	A. R. P.												£ s. d.	£ s. d.
Abbey,	5,759 0 3	2,504	1,634	734	783	1,517	383	263	260	7	1	268	1,519 0 0	2,573 17 0
Carran,	3,795 3 27	665	420	182	187	369	112	76	67	2	.	69	1,246 15 0	1,835 4 0
Castletown,	6,225 2 22	572	359	146	145	291	89	66	50	2	.	52	1,090 15 0	1,608 17 0
Derreen,	4,626 2 36	365	416	222	224	446	147	71	77	2	.	79	719 10 0	1,109 4 0
Drumcreehy,	5,169 0 12	1,347	1,951	654	665	1,319	297	251	207	2	1	210	1,958 10 0	1,722 17 0
Glennagh,	7,045 3 1	1,390	864	365	377	742	245	156	137	5	.	142	616 10 0	333 7 0
Lisdoonvarna,	3,203 1 27	778	512	219	240	459	121	83	83	12	.	95	960 0 0	1,679 4 0
Mount Elva,	7,033 0 25	657	543	189	216	405	118	102	79	.	.	79	1,392 5 0	2,256 8 0
Noughaval,	6,438 2 0	639	359	166	171	337	95	67	56	4	.	60	1,700 10 0	2,543 15 0
Oughtmama,	9,545 3 19	1,155	577	262	245	507	159	100	105	1	.	106	957 0 0	1,434 4 0
Rathborney,	7,250 2 24	907	513	215	212	427	164	96	91	.	.	91	1,632 0 0	1,670 5 0
Total,	71,062 2 36	11,969	8,148	3,334	3,485	6,819	1,970	1,361	1,232	37	2	1,271	12,344 15 0	19,317 3 0

UNION OF CORROFIN.

Electoral Divisions.	Area.	Population: In 1841	Population: In 1851	Population: In 1861. Males.	Population: In 1861. Females.	Population: In 1861. Total	Houses: In 1841	Houses: In 1851	Houses: In 1861. Inhabited	Houses: In 1861. Uninhabited	Houses: In 1861. Building	Houses: In 1861. Total	Valuation: Poor Law Valuation in 1851.	Valuation: General Valuation in 1861.
		Persons.	Persons.				Number.	Number.						
Ballyeighter,	2,311 3 0	364	206	105	108	213	74	42	47	1	.	48	216 15 0	347 10 0
Boston,	11,911 0 26	2,302	1,172	473	462	935	392	224	181	3	.	184	996 16 0	1,999 14 0
Corrofin,	8,442 3 5	2,908	2,338	8 9	936	1,835	467	342	301	12	.	313	2,181 0 0	3, 56 13 0
Glenroe,	7,108 1 2	959	479	205	228	433	151	98	80	2	.	82	699 15 0	1,187 6 0
Killinaboy,	7,735 3 2	1,233	690	364	354	718	201	177	151	3	.	154	2,199 5 0	3,677 13 0
Kilcorgan,	4,735 1 36	1 361	936	379	426	805	216	161	127	1	.	128	1,580 5 0	2,569 5 0
Muckanagh,	8,145 1 4	2,271	1,336	631	611	1,242	410	250	243	12	.	255	1,860 16 0	2,914 14 0
Rath,	3,885 0 35	1,342	811	335	346	681	195	125	114	1	.	115	1,227 15 0	2,010 10 0
Ruan,	7,110 2 29	1,599	1,154	496	508	1,004	245	220	181	8	4	193	1,691 17 0	2,906 7 0
Total,	61,386 0 19	14,359	9,352	3,857	4,009	7,866	2,341	1,659	1,425	43	4	1,472	11,714 4 0	20,329 12 0

UNION OF ENNIS.

Electoral Divisions.	Area.	Population: In 1841	Population: In 1851	Population: In 1861. Males.	Population: In 1861. Females.	Population: In 1861. Total	Houses: In 1841	Houses: In 1851	Houses: In 1861. Inhabited	Houses: In 1861. Uninhabited	Houses: In 1861. Building	Houses: In 1861. Total	Valuation: Poor Law Valuation in 1851.	Valuation: General Valuation in 1861.
		Persons.	Persons.				Number.	Number.						
Clareabbey,	6,603 2 34	3,140	3,313	838	895	1,733	513	407	299	18	.	317	3,372 7 10	5,533 19 0
Clonagh,	7,303 0 11	2,059	1,670	712	676	1,388	297	263	227	9	2	238	5,188 15 0	7,390 7 0
Crusheen,	7,141 0 32	2,474	1,701	682	700	1,382	429	340	277	3	.	280	1,817 11 8	2,977 0 0
Doora,	7,698 2 26	2,953	1,5 2	707	704	1,411	460	312	237	4	1	242	3,609 0 0	4,830 6 0
Drumline,	3,537 2 24	1,628	965	377	367	744	238	169	135	3	.	138	2,586 10 0	3,090 18 0
Dysert,	4,254 3 8	1,370	997	430	428	858	274	190	144	3	2	149	1,241 10 0	1,925 11 0
Ennis,	7,662 3 21	12,296	14 499	4 457	4,861	9,318	1,912	1,701	1,446	64	3	1,513	8,636 11 8	11,519 6 0
Furroor,	9,237 0 5	1,103	840	366	364	730	164	137	118	.	.	118	467 13 6	863 11 0
Kilcloher,	6,254 2 13	2,051	1,147	589	472	561	331	205	154	4	.	162	1,352 0 8	2,276 13 0
Killanaiv,	6,576 2 17	2,096	1,347	571	614	1,185	325	219	191	3	.	194	1,416 10 0	2,360 8 0
Kilkone,	3,942 3 8	2,166	1,285	472	531	1,003	339	211	176	2	.	180	1,502 5 0	2,425 8 0
Kilnamona,	6,507 2 0	2,321	1,487	614	637	1,251	357	243	223	1	2	226	2,470 5 0	3,807 10 0
Kilraghtis,	3,524 1 3	1,073	619	272	256	528	152	105	90	5	.	95	824 10 0	1,379 15 0
Kinturk,	4,654 2 6	955	640	327	332	659	144	104	109	1	.	110	380 0 0	774 2 0
Newmarket,	4,496 3 3	3,132	2,227	1,021	1,126	2,147	515	416	352	10	.	362	2,984 10 0	4,546 11 0
Sixmilebridge,	3,888 1 39	2,458	1,710	654	672	1,326	414	323	246	19	.	265	2,364 18 4	3,546 1 0
Spanellhill,	4 526 0 28	1,520	9 7	451	436	887	242	178	154	2	.	156	1,582 15 0	2,415 6 0
Templemaley,	5,368 3 36	1,602	1,029	461	456	917	246	189	161	3	1	165	1,770 11 8	2,642 9 0
Tomfinlough,	5,403 2 36	1,863	1,244	458	467	925	299	226	174	9	2	185	1,507 15 0	2,733 2 0
Urlan,	4,556 2 6	1,337	576	357	330	687	206	150	111	5	1	117	3,260 1 8	4,658 4 0
Total,	112,504 3 30	49,562	40,345	14,766	15,331	30,097	7,777	6,034	5,035	168	14	5,216	49,490 1 4	72,282 0 0

Printed image digitised by the University of Southampton Library Digitisation Unit

UNION OF ENNISTIMON.

Electoral Divisions.	Area.	Population: In 1841. Persons.	Population: In 1851. Persons.	Population: In 1861. Males.	Population: In 1861. Females.	Population: In 1861. Total	Houses: In 1841. Number.	Houses: In 1851. Number.	Houses: In 1861. Inhabited.	Houses: In 1861. Uninhabited.	Houses: In 1861. Building.	Houses: In 1861. Total.	Valuation: Poor Law Valuation in 1861.	Valuation: General Valuation in 1861.
	A. R. P.												£ s. d.	£ s. d.
Annagh,	6,956 0 27	2,198	1,812	778	755	1,533	333	281	230	2	2	234	1,317 15 0	2,174 15 0
Ballagh,	3,661 3 16	1,260	831	383	385	768	186	133	125	2		127	539 0 0	833 18 0
Ballyea,	7,594 1 3	2,142	1,402	664	619	1,283	363	246	214	5	.	219	823 5 0	1,694 4 0
Ballysteen,	4,242 0 25	2,240	1,675	716	698	1,414	359	252	228	7	.	235	1,190 15 0	2,139 14 0
Ballyvaskin,	5,122 0 35	2,057	1,798	600	635	1,235	303	202	195	5	.	200	1,273 15 0	1,922 5 0
Cloghaun,	4,180 0 4	1,237	933	390	361	741	210	176	125	1	.	126	800 10 0	1,262 0 0
Cloonanaha,	6,367 3 30	1,241	1,108	573	540	1,113	204	192	184	1	.	185	407 15 0	957 19 0
Clooney,	4,084 0 34	1,199	780	354	338	692	209	188	105	2	.	107	662 5 0	1,157 13 0
Ennistimon,	6,340 0 22	5,567	5,788	1,791	2,002	3,793	998	715	604	62	8	674	2,308 10 0	4,268 16 0
Fermoyle,	5,925 2 16	800	495	268	265	533	125	80	93	.	.	93	421 5 0	726 10 0
Kilfenora,	6,169 2 23	2,185	1,961	642	636	1,278	370	278	235	10	3	248	2,290 0 0	3,633 12 0
Kilfaspuglonane,	3,497 2 5	1,447	1,030	453	410	863	221	139	146	5	.	151	702 15 0	1,284 16 0
Killilagh,	6,003 2 39	2,077	1,556	657	688	1,345	343	241	228	9	.	237	1,773 15 0	2,958 0 0
Kilshanny,	2,098 0 17	810	555	224	226	450	121	76	75	4	1	80	411 10 0	726 17 0
Liscanner,	3,304 1 17	2,182	1,712	577	614	1,191	348	214	204	9	1	214	1,126 5 0	1,793 0 0
Lurraga,	3,685 2 22	1,065	592	277	280	557	175	95	86	1	1	90	564 12 0	1,000 10 0
Magherareagh,	6,013 0 29	1,471	1,039	481	433	914	233	160	144	3	.	147	700 10 0	1,258 14 0
Milltownmalbay,	4,524 2 4	4,118	3,999	1,477	1,544	3,021	717	573	524	20	4	548	2,236 0 0	3,361 17 0
Moy,	6,322 0 5	2,967	1,934	888	870	1,758	482	297	276	8	.	284	1,171 10 0	2,258 7 0
Smithstown,	3,185 2 23	1,033	606	268	272	540	152	107	98	1	.	99	795 15 0	1,277 16 0
Total,	99,201 0 1	39,285	31,612	12,451	12,577	25,028	6,457	4,595	4,121	157	20	4,298	21,602 7 0	36,751 10 0

UNION OF GORT, Part of.[a]

Bunnahow, part of, [b]	1,501 2 38	394	202	79	79	158	56	33	33	.	.	33	480 10 0	724 15 0
Doorus, part of, [c]	369 0 8	342	232	84	80	164	48	34	29	.	.	29	239 10 0	366 0 0
Total,	1,870 3 6	726	434	163	159	322	104	67	62	.	.	62	720 0 0	1,090 15 0

UNION OF KILLADYSERT.

Ballynacally,	3,243 1 24	1,479	833	390	347	737	229	148	125	3	.	128	1,453 7 6	3,075 3 0
Clondagad,	6,526 1 23	1,810	1,293	550	521	1,071	295	234	191	2	.	193	901 3 0	1,353 10 0
Coolmeen,	5,397 0 5	2,307	1,520	557	591	1,148	359	273	219	1	1	221	945 10 0	2,350 0 0
Kilchreest,	6,269 1 20	2,346	1,539	705	634	1,339	366	240	213	4	.	217	1,184 5 0	2,041 1 0
Kilfiddane,	6,716 2 0	2,091	1,592	644	671	1,315	326	266	226	2	.	228	716 12 6	1,769 16 0
Killadysert,	3,510 1 26	3,759	3,104	1,216	1,240	2,465	557	427	370	3	.	373	1,902 15 0	3,944 6 0
Killofin,	5,769 3 39	3,434	2,158	838	613	1,051	551	426	301	6	1	308	1,344 12 0	3,488 2 0
Kilmurry,	4,535 0 14	2,144	1,328	535	536	1,073	359	230	192	2	1	195	700 17 6	1,559 3 0
Liscasey,	6,569 0 8	1,147	902	445	396	841	194	163	141	5	1	147	498 2 0	889 1 0
Lisheen,	4,157 2 27	2,169	1,268	479	484	963	321	206	152	2	.	154	1,432 5 0	2,563 15 0
Rineslon,	3,534 0 16	1,362	1,270	347	315	662	194	123	108	.	.	108	660 2 0	1,342 11 0
Total,	62,319 0 4	24,018	10,807	6,706	6,559	13,265	3,751	2,744	2,258	30	4	2,272	11,420 15 0	25,226 6 0

UNION OF KILRUSH.

Cahermurphy,	4,367 0 12	1,082	827	394	415	809	187	158	144	1	.	145	475 5 0	787 2 0
Cloonadrum,	4,475 3 2	3,166	1,579	659	705	1,364	515	202	244	7	1	252	1,371 10 0	1,940 18 0
Clooncoorha,	5,412 1 29	1,894	1,270	567	535	1,102	251	189	152	5	.	157	961 0 0	1,678 10 0
Cooraclare,	5,570 1 32	2,477	1,750	767	802	1,569	409	303	250	4	.	254	1,235 0 0	1,867 3 0
Creegh,	5,039 0 33	1,754	1,364	651	597	1,248	283	255	215	5	1	231	936 0 0	1,484 7 0
Doonbeg,	5,237 0 2	2,405	1,586	763	804	1,567	374	236	239	.	.	239	1,167 10 0	1,972 10 0
Drumellihy,	6,469 3 24	2,102	1,676	824	738	1,562	320	257	251	.	.	251	1,091 0 0	1,785 9 0
Einagh,	3,646 0 18	1,606	1,274	619	590	1,209	282	169	191	3	1	195	683 0 0	1,154 16 0
Glenmore,	6,176 0 24	1,809	1,192	483	479	962	340	209	170	1	.	171	763 0 0	1,221 3 0
Kilballyowen,	6,607 3 11	2,581	2,193	862	896	1,758	431	370	286	6	2	296	1,161 0 0	1,968 15 0
Kilkee,	6,052 2 1	4,946	4,092	1,737	1,906	3,643	872	315	633	126	6	765	2,557 16 9	4,080 0 0
Killard,	4,242 0 32	2,599	1,539	564	567	1,131	397	237	191	3	.	194	1,000 0 0	1,770 14 0
Killimer,	5,659 1 34	2,658	1,691	749	748	1,497	411	279	257	5	.	262	1,440 0 0	2,594 0 0
Kilmihil,	5,517 1 17	1,534	1,393	565	566	1,131	254	247	191	2	.	193	894 10 0	1,422 4 0

(a) The remainder of the union of Gort is in the county of Galway.
(b) The remainder of the electoral division of Bunnahow is in the county of Galway.
(c) The remainder of the electoral division of Doorus is in the county of Galway.

Printed image digitised by the University of Southampton Library Digitisation Unit

CLARE.

UNION OF KILRUSH—*continued.*

Electoral Divisions.	Area.	Population In 1841. Persons.	Population In 1851. Persons.	Population In 1861. Males.	Population In 1861. Females.	Population In 1861. Total.	Houses In 1841. Number	Houses In 1851. Number	Houses In 1861. Inhabited.	Houses In 1861. Uninhabited.	Houses In 1861. Building.	Houses In 1861. Total.	Valuation Poor Law Valuation in 1851	Valuation General Valuation in 1861.
	A. R. P.												£ s. d.	£ s. d.
Kilmurry,	4,227 0 33	3,266	2,059	906	949	1,855	491	343	331	.	.	331	1,690 10 0	2,379 4 0
Kilrush,	9,477 1 38	9,718	12,695	3,439	3,866	7,305	1,400	1,266	1,091	93	17	1,201	6,981 0 0	3,027 3 0
Kneck,	5,369 1 3	2,220	1,717	681	729	1,410	347	287	245	2	.	247	1,442 0 0	2,611 0 0
Knockanboley,	7,707 0 32	1,234	1,046	485	482	967	208	179	173	.	.	173	679 10 0	1,077 0 0
Knocknagore,	5,113 2 26	1,255	912	379	379	750	181	124	106	2	.	108	764 10 0	1,237 11 0
Mevaen,	2,363 0 10	1,036	553	252	247	499	181	89	92	1	.	93	353 0 0	617 15 0
Moyarta,	5,079 0 12	2,655	1,949	784	779	1,563	465	326	260	1	.	261	1,041 0 0	1,960 0 0
Mullagh,	4,153 2 38	1,626	1,185	547	559	1,106	257	200	199	.	1	200	825 10 0	1,290 15 0
Querrin,	2,747 2 35	1,956	1,055	548	596	1,144	381	184	217	2	.	219	630 10 0	1,139 16 0
Rahona,	4,676 1 27	2,802	2,266	993	1,027	2,020	469	364	342	4	.	346	1,177 5 0	1,363 9 0
St. Martin's,	2,413 0 32	1,511	920	307	338	645	265	181	131	7	.	138	737 10 0	1,249 7 0
Tullig,	3,852 2 4	1,250	819	343	346	689	212	158	113	.	.	113	618 0 0	1,105 1 0
Tullycreen,	2,922 3 11	1,138	640	298	279	577	174	90	52	1	.	53	547 0 0	901 14 0
Total,	136,787 3 12	84,462	51,247	20,205	20,924	41,130	10,337	7,785	6,793	291	29	7,103	38,246 18 9	52,188 0 0

UNION OF LIMERICK, Part of,[d]

Ballycannan,	2,765 3 0	940	314	134	125	259	143	60	45	1	.	46	1,037 10 0	1,254 10 0
Ballygiass,	3,808 3 25	2,003	1,436	556	622	1,178	315	227	204	7	.	211	3,331 5 0	3,158 0 0
Cappavilla,	2,097 2 16	981	698	235	227	462	181	101	70	3	.	73	1,321 3 0	1,629 0 0
Castlecrine,	4,689 2 24	1,500	961	360	340	700	254	173	132	3	.	138	1,193 13 0	1,377 15 0
Cloghera,	5,120 1 30	2,353	1,185	522	473	995	392	193	164	2	.	166	1,416 15 0	1,776 10 0
Cloontra,	5,829 3 27	1,933	989	396	344	740	303	192	129	2	.	131	1,107 10 0	1,433 0 0
Cratloe,	5,246 1 2	1,935	1,310	439	446	885	308	187	150	7	2	159	3,495 13 0	3,922 0 0
Fabymore,	8,245 1 2	2,182	1,226	492	464	956	382	213	163	.	.	163	1,606 0 0	1,940 10 0
Killeely,	3,786 0 0	1,670	748	392	334	726	263	119	110	4	.	114	1,677 15 0	2,096 15 0
Killokennedy,	5,942 0 29	1,582	905	389	379	768	250	173	138	4	1	143	694 5 0	1,252 3 0
Kilseily,	3,775 2 12	2,930	1,546	674	658	1,332	437	271	240	16	1	257	1,973 15 0	2,437 10 0
Kiltennalea,	5,287 3 39	3,035	1,919	676	738	1,414	517	316	243	12	.	255	3,459 10 0	3,384 5 0
Lackareagh,	3,793 3 26	1,220	711	271	240	511	192	123	84	2	.	86	936 0 0	1,153 15 0
Mountievers,	5,150 2 6	2,096	1,202	462	478	940	355	235	165	8	3	174	1,389 10 0	1,735 10 0
O'Briensbridge,	3,159 2 36	1,349	1,353	560	545	1,105	332	233	193	6	.	201	1,613 15 0	1,367 15 0
Total,	63,690 2 34	28,262	16,483	6,560	6,413	12,973	4,604	2,808	2,252	78	7	2,317	26,501 3 0	30,937 0 0

UNION OF SCARRIFF, Part of,[e]

Ayle,	3,912 1 36	1,712	1,211	323	314	637	298	193	120	2	.	122	1,220 0 0	1,394 13 0
Beherglass,	4,195 1 39	1,691	1,080	446	430	878	295	182	151	6	3	160	1,287 5 0	1,851 3 0
Caherhurly,	3,352 1 4	1,226	715	335	314	649	202	140	115	5	.	120	905 0 0	1,260 3 0
Cahermurphy,	4,485 0 29	645	382	199	184	383	103	75	77	.	.	77	215 5 0	301 13 0
Cappaghabaun,	3,166 3 29	354	399	213	193	406	144	79	73	1	.	74	682 15 0	773 5 0
Carrowbaun,	4,412 0 16	380	295	124	103	227	137	43	35	1	.	36	456 10 0	545 14 0
Cloonusker,	7,149 0 19	1,773	883	388	348	730	311	167	126	6	.	134	1,164 5 0	1,309 17 0
Coolreagh,	3,570 1 36	1,076	702	318	273	591	166	103	99	.	.	99	1,223 0 0	1,747 0 0
Corica,	4,693 0 3	799	505	248	243	490	138	91	84	1	.	85	519 1 0	568 5 0
Derrynagittagh,	2,692 0 17	952	489	252	224	476	141	88	78	3	.	81	853 0 0	1,030 12 0
Feakle,	4,123 0 27	1,927	1,331	642	614	1,256	319	242	229	7	.	236	1,069 10 0	1,345 2 0
Inishcaltra, part of, (f)	404 3 14	212	129	49	50	99	29	23	18	1	.	19	174 0 0	216 17 0
Killaloe,	4,889 0 36	3,670	2,394	1,136	1,225	2,361	536	525	400	5	.	413	3,321 10 0	3,366 18 0
Ogonnelloe,	6,572 2 9	3,162	1,543	660	704	1,364	505	317	267	11	1	279	2,240 15 0	2,674 13 0
Scarriff,	7,011 1 32	4,469	6,186	1,213	1,274	2,487	731	503	394	12	2	408	3,157 10 0	3,514 0 0
Total,	69,629 1 26	25,048	13,752	6,548	6,498	13,046	4,146	2,773	2,276	61	8	2,343	18,480 6 0	21,620 2 0

UNION OF TULLA.

Ballybloed,	2,613 1 19	723	412	197	189	386	95	54	51	.	.	51	663 15 0	900 4 0
Ballynahinch,	4,862 1 16	1,667	1,031	495	451	946	247	167	155	6	.	161	1,950 3 0	2,611 3 0
Caher,	5,120 0 34	1,187	662	263	294	562	231	130	107	1	.	108	430 10 0	715 3 0
Clooney,	4,650 3 18	1,736	1,015	435	402	837	276	173	147	.	.	147	2,064 3 0	2,349 1 0
Dangan,	3,774 3 32	1,067	781	339	381	720	161	157	128	2	.	130	1,455 0 0	2,071 12 0
Glendree,	4,595 2 14	1,276	633	274	273	547	223	122	101	2	.	103	710 3 0	806 1 0
Kilkishen,	5,036 0 38	2,209	1,676	733	663	1,396	353	279	241	1	.	242	2,105 15 0	2,353 16 0

(d) The remainder of the union of Limerick is in the county of Limerick.
(e) The remainder of the union of Scarriff is in the county of Galway.
(f) The remainder of the electoral division of Inishcaltra is in the county of Galway.

Printed image digitised by the University of Southampton Library Digitisation Unit

COUNTY OF CLARE.

UNION OF TULLA—*continued.*

Electoral Divisions.	Area.	Population: In 1841. Persons.	Population: In 1851. Persons.	Population: In 1861. Males.	Population: In 1861. Females.	Population: In 1861. Total.	Houses: In 1841. Number	Houses: In 1851. Number	Houses: In 1861. Inhabited.	Houses: In 1861. Uninhabited.	Houses: In 1861. Building.	Houses: In 1861. Total.	Valuation: Poor Law Valuation in 1851.	Valuation: General Valuation in 1861.
	A. R. P.												£ s. d.	£ s. d.
Killanena,	3,675 0 6	2,231	1,238	558	560	1,118	339	254	188	.	.	188	919 15 0	1,112 19 0
Killuran,	5,358 1 7	2,415	1,446	588	559	1,147	387	271	208	6	.	214	1,643 15 0	2,151 9 0
Kilnannon,	4,660 0 11	735	567	228	204	432	107	92	73	.	.	73	1,092 15 0	1,391 12 0
Kyle,	4,208 0 35	1,806	1,136	488	440	928	268	177	157	1	1	159	1,202 0 0	1,599 11 0
Loughea,	5,543 2 32	1,207	651	319	273	592	206	126	100	2	.	102	584 15 0	734 12 0
Newgrove,	5,520 0 12	1,854	1,322	487	505	992	302	242	179	1	.	180	1,582 5 0	2,112 11 0
Quin,	4,548 0 18	2,075	1,513	539	567	1,106	345	263	186	10	.	196	1,916 5 0	2,699 7 0
Rathcloonev,	3,028 1 22	1,227	734	323	295	618	203	146	110	.	.	110	614 15 0	1,011 2 0
Rossroe,	3,980 0 1	1,323	763	307	301	608	191	126	102	6	1	109	1,591 8 0	2,211 14 0
Toberbreeda,	3,941 1 11	776	505	252	236	482	128	30	83	2	.	85	719 10 0	1,033 7 0
Tulla,	4,800 1 36	3,139	3,164	1,120	1,222	2,342	515	437	372	13	1	386	2,829 0 0	3,433 4 0
Total,	54,723 0 37	28,703	19,248	7,950	7,809	15,759	4,618	3,264	2,638	53	3	2,744	24,165 5 0	32,453 13 0

SUMMARY BY POOR LAW UNIONS.

Unions.	Area.	Population: In 1841. Persons.	Population: In 1851. Persons.	Population: In 1861. Males.	Population: In 1861. Females.	Population: In 1861. Total.	Houses: In 1841. Number	Houses: In 1851. Number.	Houses: In 1861. Inhabited.	Houses: In 1861. Uninhabited.	Houses: In 1861. Building.	Houses: In 1861. Total.	Valuation: Poor Law Valuation in 1851.	Valuation: General Valuation in 1861.
	A. R. P.												£ s. d.	£ s. d.
Ballyvaghan,	71,062 2 36	11,969	8,148	3,334	3,485	6,819	1,970	1,351	1,232	37	2	1,271	12,344 15 0	19,317 3 0
Corofin,	61,386 0 19	14,359	9,352	3,857	4,009	7,866	2,341	1,659	1,425	43	4	1,472	11,714 4 0	20,320 12 0
Ennis,	112,594 3 30	48,502	40,345	14,766	15,331	30,097	7,777	6,084	5,036	168	14	5,218	49,160 1 4	72,282 0 0
Ennistimon,	99,281 0 1	39,285	31,612	12,451	12,577	25,028	6,457	4,595	4,121	157	20	4,298	21,602 7 0	36,751 10 0
Gort, part of,	1,870 3 6	726	484	163	159	322	104	67	62	.	.	62	720 0 0	1,090 15 0
Killadysert,	62,319 0 4	24,013	16,867	6,706	6,559	13,265	3,751	2,744	2,236	36	1	2,272	11,420 15 0	25,226 3 0
Kilrush,	136,707 3 12	64,462	51 247	20 206	20,924	41,130	10,337	7,785	6,793	281	29	7,103	33,216 18 9	52,183 0 0
Limerick, part of,	68,699 2 34	28,262	16,483	6,560	6,113	12,973	4,604	2,908	2,232	78	7	2,317	26,501 3 0	39,937 0 0
Scariff, part of,	69,629 1 26	25,048	18,752	6,549	6,493	13,046	4,140	2,773	2,276	61	6	2,343	18,430 6 0	21,620 2 0
Tulla,	54,723 0 37	28,703	19,248	7,950	7,809	15,759	4,618	3,264	2,638	53	3	2,744	24,165 5 0	32,453 13 0
Total,	768,264 3 5	286,394	212,425	82,541	83,764	166,305	46,099	33,150	28,108	906	89	29,105	209,655 15 1	312,187 3 0

WILLIAM DONNELLY, *Registrar-General,* } *Chief Commissioner.*

WILLIAM R. WILDE, GEORGE W. ABRAHAM, } *Assistant Commissioners.*

HENRY WILKIE, *Secretary,*
Census Office, Henrietta-street, Dublin,
May 21st, 1863.

Pnnted image digitised by the University of Southampton Library Digitisation Unit

THE CENSUS OF IRELAND

FOR THE YEAR

1861.

PART I.

SHOWING THE

AREA, POPULATION, AND NUMBER OF HOUSES,

BY

TOWNLANDS AND ELECTORAL DIVISIONS.

COUNTY OF CORK, EAST RIDING,

AND

CITY OF CORK.

Presented to both Houses of Parliament by Command of Her Majesty.

DUBLIN:
PRINTED BY ALEXANDER THOM, 87 & 88, ABBEY-STREET,
FOR HER MAJESTY'S STATIONERY OFFICE.

1863.

Pnnted image digitised by the University of Southampton Library Digitisation Unit

Pnnted image digitised by the University of Southampton Library Digitisation Unit

THE CENSUS OF IRELAND

FOR THE YEAR

1861.

COUNTY OF CORK, EAST RIDING.

BARONIES, PARISHES, AND TOWNLANDS.

BARONY OF BARRETTS.

Parishes, Townlands, and Towns.	Area.	Population: In 1841. Persons.	Population: In 1851. Persons.	Population: In 1861. Males.	Population: In 1861. Females.	Population: In 1861. Total.	Houses: In 1841. Number.	Houses: In 1851. Number.	Houses: In 1861. Inhabited.	Houses: In 1861. Uninhabited.	Houses: In 1861. Building.	Houses: In 1861. Total.	Valuation: Poor Law Valuation in 1851.	Valuation: General Valuation in 1861.
	A. R. P.												£ s. d.	£ s. d.
DONAGHMORE Parish, part of:														
Ahadallane,	759 2 31	381	149	44	37	81	54	22	14	1	.	15	197 0 0	269 12 0
Ballycrakeen,	260 1 3	63	58	21	21	42	11	8	6	.	.	6	113 0 0	132 15 0
Carragh,	307 3 37	104	50	36	36	72	15	9	13	.	.	13	154 0 0	167 0 0
Firmount,	268 2 20	70	62	29	30	59	12	11	11	1	.	12	154 0 0	162 0 0
Garraun, North,	746 2 17	195	168	36	31	67	32	19	11	.	.	11	293 15 0	334 12 0
Garraun, South,	512 0 0	164	89	66	58	126	26	16	19	1	.	20	238 0 0	261 10 0
Knockane,	214 3 24	61	49	23	30	53	8	7	8	.	.	8	86 0 0	138 10 0
Pluckanes, East,	366 0 4	98	79	50	50	100	15	11	13	1	.	14	134 0 0	175 15 0
Pluckanes, North,	1,042 1 36	203	70	55	42	97	26	9	14	3	.	17	363 0 0	430 5 0
Pluckanes, South,	175 0 7	60	32	11	11	22	9	9	9	.	.	3	76 0 0	96 10 0
Pluckanes, West,	357 3 27	135	127	86	77	163	22	20	28	.	1	29	127 0 0	154 5 0
Total, (a)	5,011 2 11	1,554	923	459	423	882	230	141	140	7	1	148	1,935 15 0	2,342 14 0
GARRYCLOYNE P., pt. of:														
Garrycloyne,	426 3 37	93	91	43	49	92	14	14	13	1	.	14	369 0 0	346 18 0
Knocknalyre,	441 2 26	121	87	42	36	78	15	11	12	.	.	12	312 0 0	330 15 0
Total, (b)	868 2 23	214	178	85	85	170	29	25	25	1	.	26	681 0 0	677 18 0
GRENAGH P., part of:														
Ballyfadeen Beg,	234 0 8	31	33	11	15	26	5	4	4	.	.	4	121 0 0	103 15 0
Ballyfadeen More,	468 3 34	167	20	33	29	62	25	8	11	1	.	12	225 0 0	243 15 0
Ballyfireen,	234 3 14	74	45	34	39	73	12	8	13	1	.	14	71 0 0	123 0 0
Ballyglass,	355 1 12	178	49	16	17	33	27	8	8	.	.	8	91 0 0	117 0 0
Ballygrogan,	401 3 36	168	78	20	19	39	31	12	8	.	.	8	121 10 0	228 15 0
Ballyhillage,	954 0 22	304	122	68	51	119	57	23	23	1	.	24	274 10 0	635 10 0
Ballymorisheen,	324 1 38	242	150	83	66	149	47	27	24	.	.	24	262 5 0	396 10 0
Ballyvaloon,	592 3 26	108	111	60	49	109	28	19	17	2	.	19	224 10 0	310 0 0
Commons,	575 0 34	.	137	20	23	43	.	41	8	.	.	8	49 0 0	110 10 0
Garryadeen,	264 3 14	102	41	35	28	63	19	7	9	.	.	9	117 10 0	148 15 0
Glaneam,	527 1 10	214	49	22	20	42	31	9	7	.	.	7	196 0 0	548 10 0
Grenagh, North,	476 1 17	183	148	29	32	61	34	25	14	.	.	14	199 15 0	262 0 0
Grenagh, South,	390 3 6	136	89	68	65	133	20	20	22	3	.	25	174 0 0	213 0 0
Kilmona,	771 2 24	310	250	89	71	160	52	41	25	1	.	26	285 0 0	379 0 0
Knockantota, North,	340 1 7	96	52	16	11	27	19	6	4	.	.	4	57 0 0	218 10 0
Knockantota, South,	407 1 10	174	123	22	23	45	27	21	7	3	.	10	71 10 0	169 0 0
Knocknahehy,	516 3 12	185	66	41	33	74	29	17	10	1	.	11	262 0 0	379 0 0
Lissard,	1,121 1 37	544	218	102	101	203	94	38	36	2	.	38	238 5 0	769 0 0
Lissavoura,	488 1 10	400	140	83	97	185	69	25	34	.	.	34	138 10 0	612 5 0
Lyradane,	1,481 1 20	674	216	89	91	180	125	35	29	.	.	29	319 10 0	416 0 0
Maulrane,	214 2 15	98	27	16	20	36	15	4	8	.	.	8	54 0 0	82 12 0
Monalahy,	202 3 29	51	26	21	15	36	8	5	8	.	1	7	96 0 0	95 10 0
Newcastle,	477 0 8	166	57	38	35	73	23	12	12	.	.	12	261 0 0	305 10 0
Rathduff,	709 3 13	582	278	108	86	194	33	36	31	1	.	32	227 10 0	674 0 0
Total, (c)	13,202 3 25	5,267	2,563	1,131	1,036	2,167	685	451	370	16	1	387	4,137 5 0	3,014 7 0

(a) The remainder of the parish of Donaghmore is in the barony of Muskerry, East; the entire parish contains 3,999 persons.
(b) The remainder of the parish of Garrycloyne is in the barony of Muskerry, East; the entire parish contains 1,198 persons.
(c) The remainder of the parish of Grenagh is in the barony of Muskerry, East; the entire parish contains 2,229 persons.

Printed image digitised by the University of Southampton Library Digitisation Unit

Parishes, Townlands, and Towns.	Area.	Population					Houses						Valuation	
		In 1841.	In 1851.	In 1861.			In 1841.	In 1851.	In 1861.				Poor Law Valuation in 1851.	General Valuation in 1861.
		Persons.	Persons.	Males.	Females.	Total.	Number.	Number.	Inhabited.	Uninhabited.	Building.	Total.		
	A. R. P.												£ s. d.	£ s. d.
MOURNEABBEY P., pt. of:														
Ballyshbeen,	491 0 11	213	122	54	49	103	39	23	21	2	.	23	155 5 0	174 10 0
Ballyknockane,	497 2 36	182	122	54	45	99	29	19	16	3	.	19	217 15 0	238 10 0
Ballynamona,	416 0 24	209	155	45	35	80	41	25	16	.		18	611 8 0	705 0 0
Barnoclay,	408 1 37	126	13	0	8	16	23	3	3		.	3	84 15 8	186 10 0
Burnfort,	538 3 19	67	55	10	21	39	11	11	6	3	.	9	377 15 0	512 10 0
Carrigduff,	791 0 1	195	83	37	34	71	31	17	12	.	.	12	386 15 0	510 15 0
Castlebarrett,	122 2 35	87	60	9	9	18	17	12	4	.	.	4	85 10 8	85 5 0
Clashmorgan,	525 3 21	122	48	35	26	61	20	11	10	.	.	10	221 15 0	225 15 0
Clogheen,	456 3 6	190	104	40	46	86	31	16	10	.	.	16	191 17 8	193 10 0
Farran,	527 2 15	177	110	48	58	96	27	20	19	2	.	21	198 5 0	186 5 0
Garrynagearagh,	576 2 3	143	93	34	35	69	25	19	12	.	.	12	232 5 0	248 15 0
Glyen,	592 3 6	293	181	79	77	156	52	28	26	.	.	26	202 5 0	220 5 0
Greenhill,	657 0 17	179	140	77	84	161	25	17	26	.	.	20	485 15 8	525 0 0
Kilqeane,	523 0 32	258	96	61	59	120	53	25	24	1	.	25	164 5 0	210 10 0
Lahakinneen,	379 1 5	167	71	32	31	63	26	12	9	.	.	9	152 15 0	159 5 0
Monaparson,	354 3 38	169	100	55	55	110	27	19	16	1	.	17	185 0 0	107 5 0
Mourneabbey,	91 1 31	27	24	1	4	5	6	4	1	.	.	1	168 0 0	257 5 0
Tooreen, North,	1,133 0 34	545	173	62	69	131	85	28	20	1	.	21	359 15 0	337 0 0
Tooreen, South,	980 0 23	166	342	130	125	255	33	57	47	.	.	47	128 10 0	147 5 0
Total, (d)	18,055 0 31	3,515	2,100	879	802	1,741	601	366	306	13	.	319	4,591 2 0	5,201 0 0
WHITECHURCH P., pt. of:														
Drongarriff, North,	348 2 31	45	47	21	27	48	6	8	7	.	.	7	148 0 0	169 15 0
Drongarriff, South,	218 3 22	104	56	19	21	40	14	9	7	.	.	7	98 8 0	100 0 0
Gortdotia, North,	139 3 17	60	15	19	16	35	10	3	10	1	.	11	53 0 0	64 15 0
Gortdotia, South,	136 1 8	47	65	19	15	34	6	11	6	.	.	6	75 0 0	85 5 0
Knockanroe,	182 2 19	27	2	1	4	5	5	1	1	.	.	1	42 0 0	59 0 0
Lisheenowen,	120 0 7	39	59	7	14	21	12	11	4	.	.	4	51 8 0	77 0 0
Longstone,	356 3 26	58	58	22	23	45	10	11	11	2	.	13	180 15 0	212 0 0
Raheeo,	86 3 24	30	18	11	3	14	4	4	3	.	.	3	45 0 0	55 0 0
Shanlyre,	195 3 15	37	35	20	11	31	4	4	4	1	.	5	81 0 8	106 5 0
Shevedotia,	712 3 10	153	32	22	22	44	25	7	10	.	.	18	199 0 0	239 10 0
Tullig,	213 2 30	46	13	8	2	10	0	2	1	.	.	1	96 8 0	97 15 0
Total, (e)	2,623 2 17	696	400	169	158	327	102	71	64	4	.	68	1,068 15 0	1,263 5 0

BARONY OF BARRYMORE.

ARDNAGEEGY P.:														
Ardarou,	369 2 7	46	36	17	17	34	7	5	6	.	.	6	63 11 0	52 0 0
Ardnageehy, East,	698 3 30	166	92	40	28	68	25	17	12	2	.	14	226 2 0	221 0 0
Ardnageehy, West,	477 2 13	114	63	23	26	49	14	11	7	.	.	7	213 3 0	207 5 0
Balbolegane,	631 2 24	98	68	26	30	56	15	11	11	.	.	11	290 0 0	300 5 0
Bunaglanna,	247 8 29	97	68	24	24	48	18	11	10	.	.	10	27 12 0	30 15 0
Bishop's Island,	587 2 3	122	52	25	24	49	18	12	7	.	.	7	290 18 0	330 0 0
Bridestown,	905 0 8	308	246	106	76	182	47	43	33	1	.	34	299 5 6	321 0 0
Carrig,	325 2 31	74	79	24	20	50	11	12	9	.	.	9	40 15 0	35 5 0
Chimneyfield,	141 0 8	29	13	8	5	13	4	2	2	1	.	3	21 15 0	22 0 0
Commons,	369 3 4	20	19	19	16	35	2	4	0	.	.	0	15 1 0	4 15 0
Corbally,	435 0 26	193	77	16	13	29	35	11	6	.	.	6	172 0 0	195 10 0
Glanessack,	485 0 20	56	69	18	13	31	8	14	6	.	.	6	120 15 0	89 0 0
Glenville,	941 1 2	241	130	58	53	111	39	29	23	1	.	24	384 15 0	649 15 0
Graigue, East,	192 0 34	61	19	13	16	29	9	8	0	.	.	6	60 15 0	106 5 0
Graigue, West,	969 2 20	422	223	65	56	121	69	50	22	.	.	22	167 5 0	310 5 0
Inchinanagh,	230 3 7	126	73	32	30	62	19	15	11	1	.	12	27 4 0	47 10 0
Killeagh,	631 0 16	61	54	14	15	29	10	7	5	.	.	5	57 10 0	60 0 0
Killuntin, North,	381 3 0	81	75	30	26	56	11	9	8	.	.	8	134 10 0	172 10 0
Killuntin, South,	333 0 6	99	95	30	35	65	19	15	13	1	.	14	54 0 0	77 0 0
Knockanalour,	545 1 31	102	74	53	42	95	12	9	15	.	.	15	140 0 0	125 10 0
Knockdoorty,	358 2 2	33	8	4	2	6	4	2	1	.	.	1	26 10 0	21 15 0
Knoppoge,	328 2 27	63	73	31	28	59	10	14	9	.	.	9	48 0 0	37 10 0
Lackendarragh, Middle,	213 3 5	29	29	17	13	30	6	6	5	.		5	37 5 0	39 0 0
Lackendarragh, North,	1,445 2 24	155	94	37	27	64	20	21	13	.	.	18	127 0 0	122 15 0
Lackendarragh, South,	364 1 16	73	47	35	30	65	12	7	12	.	.	12	89 0 0	131 15 0
Lyravarrig,	495 3 14	85	55	29	32	61	11	10	9	.	.	9	72 10 0	97 17 0
Meenane,	559 0 0	152	100	34	32	66	21	17	14	.	.	14	179 18 0	292 0 0
Moneygorm,	653 0 33	138	53	18	28	46	19	7	7	.	.	7	62 0 0	57 10 0
Mullenaboree,	883 1 22	102	75	31	26	57	12	10	9	.	.	9	75 0 0	135 18 0

(d) The remainder of the parish of Mourneabbey is in the barony of Fermoy; the entire parish contains 2,039 persons.
(e) The remainder of the parish of Whitechurch is in the baronies of Barrymore and Cork; the entire parish contains 2,061 persons.

Printed image digitised by the University of Southampton Library Digitisation Unit

Parishes, Townlands, and Towns.	Area.	Population In 1841. Persons.	Population In 1851. Persons.	Population In 1861. Males.	Population In 1861. Females.	Population In 1861. Total.	Houses In 1841 Number.	Houses In 1851 Number.	Houses In 1861. Inhabited.	Houses In 1861. Uninhabited.	Houses In 1861. Building.	Houses In 1861. Total	Valuation Poor Law Valuation in 1851	Valuation General Valuation in 1861.
	A. R. P.												£ s. d.	£ s. d.
ARDNAGEERY P.—*con.*														
Tinnageragh,	468 2 16	103	149	18	14	32	27	25	4	.		4	521 17 0	220 5 0
Teorgarriff,	644 0 54	116	79	37	26	63	25	18	12	.	.	12	90 15 0	101 15 0
	16,334 2 32	3,689	2,369	932	829	1,761	561	432	313	7	.	320	3,945 17 5	4,694 10 0
Glenville T.,	.	358	292	122	114	236	59	50	34	2	.	36	.	
Watergrasshill T., part of, (*f*)	.	301	556	116	110	226	134	100	42	5	.	47	.	.
Total,	16,334 2 32	4,798	3,217	1,170	1,053	2,223	754	586	389	14	.	403	3,945 17 8	4,694 10 0
BALLYCURRANY P.:														
Ballycurrany, East,	175 0 5	62	51	10	12	22	10	7	5	.	.	5	139 10 0	135 0 0
Ballycurrany, West,	244 0 20	63	60	35	34	69	11	11	9	.	.	9	175 5 0	160 5 0
Ballynabrannagh, East,	225 0 24	42	39	12	14	26	7	11	5	.	.	5	131 15 0	111 13 0
Ballynabrannagh, West,	89 1 30	42	18	4	3	7	0	4	2	.	.	2	32 15 0	29 15 0
Ballynaclashy,	406 3 33	137	101	40	44	84	20	17	14	.	.	14	261 0 0	244 5 0
Ballynaglogh,	164 3 28	65	23	11	8	19	12	4	3	.	.	3	82 5 0	74 0 0
Ballynakilla,	509 0 5	139	111	53	46	99	21	25	19	.	1	20	193 15 0	149 15 0
Ballyvatta,	575 1 31	199	100	34	32	66	34	20	12	.	.	12	224 15 0	164 0 0
Clash, East,	49 2 10	10	26	6	4	10	2	4	2	.	.	2	32 0 0	26 0 0
Clash, West,	27 2 0	11	9	4	3	7	2	1	1	.	.	1	18 10 0	19 10 0
Condonstown,	71 0 12	34	9	4	3	7	6	1	1	.	.	1	53 10 0	28 15 0
Deocean,	185 1 17	60	52	10	12	22	8	8	4	.	.	4	111 5 0	88 10 0
Killagh,	147 1 0	44	18	5	5	10	6	3	2	.	.	2	86 5 0	82 10 0
Knockakeen,	386 1 31	121	66	31	29	60	22	11	8	.	.	8	203 10 0	163 15 0
Leamlara,	278 3 22	30	36	17	15	32	4	6	7	.	.	7	242 10 0	171 10 0
Monebaun,	410 3 18	101	54	29	21	50	17	14	8	.	.	8	104 0 0	86 10 0
Total,	3,939 0 12	1,160	773	305	285	590	183	147	102	.	1	103	2,092 10 0	1,755 15 0
BALLYDELOHER P.:														
Ballyvisteale,	250 3 34	73	58	18	24	42	10	9	8	1	.	9	275 0 0	254 15 0
Ballyvisteale Demesne,	55 2 22	8	14	2	2	4	5	2	1	1	.	2	85 0 0	100 0 0
Blossomgrove,	409 0 37	99	54	31	21	52	17	9	7	.	.	7	269 10 0	230 10 0
Brookhill,	60 3 35	35	26	1	4	5	7	5	1	.	.	1	34 10 0	41 0 0
Brookledge,	475 3 18	114	93	119	130	249	17	17	43	4	.	52	764 15 0	537 0 0
Brookville,	117 2 18	60	45	13	20	33	10	8	8	.	.	6	155 0 0	141 0 0
Butlerstown, Great,	245 3 23	136	53	22	20	42	21	11	8	1	.	9	235 0 0	274 15 0
Butlerstown, Little,	124 1 1	14	18	2	4	6	2	2	1	.	.	1	90 0 0	84 10 0
Calehane,	135 3 27	33	16	10	6	16	6	4	2	.	.	2	84 0 0	103 0 0
Corbally, North,	69 2 21	6	32	14	19	33	2	5	6	.	.	8	100 0 0	95 15 0
Corbally, South,	155 1 29	43	22	9	9	18	8	5	3	.	.	3	163 0 0	141 0 0
	2,101 1 20	611	428	241	259	500	105	77	91	7	.	98	2,255 15 0	2,103 5 0
Brookledge T.,	.	572	425	55	71	126	110	87	27	.	.	27	.	.
Total,	2,101 1 20	1,183	851	296	330	626	215	164	118	7	.	125	2,255 15 0	2,103 5 0
BALLYSPILLANE P.:														
Ballyspillane, East,	325 0 17	120	40	16	10	26	17	9	5	1	.	8	199 15 0	197 15 0
Ballyspillane, West,	455 2 1	71	91	32	28	60	10	15	12	.	.	12	301 5 0	328 0 0
Barnashillane,	78 0 30	20	13	4	5	9	2	2	2	.	.	2	42 10 0	41 5 0
Elfordstown,	218 3 4	93	68	25	22	47	13	12	11	.	.	11	129 10 0	117 0 0
Glenathonacash,	307 3 1	94	55	10	11	21	15	12	4	.	.	4	155 0 0	164 5 0
Gortacrue,	454 3 28	134	92	36	25	51	19	15	7	.	.	7	351 0 0	328 10 0
Killeendoeling,	195 1 32	71	52	24	23	47	12	8	10	1	.	11	110 5 0	106 8 0
Walshtownamore,	52 2 4	.	.	.	.	.	.	.	.	.	.	.	24 10 0	24 0 0
Total,	2,088 0 37	603	416	147	124	271	88	73	51	2	.	53	1,313 15 0	1,304 15 0
BRITWAY P., part of:														
Ardra,	390 2 13	78	65	39	26	88	10	7	11	.	.	11	235 8 0	244 10 0
Ballaheen,	332 0 20	77	33	30	29	59	11	4	7	.	.	7	169 10 0	159 5 0
Ballyard,	207 2 30	65	58	21	19	40	10	8	9	.	.	9	124 5 0	127 0 0
Ballydaw,	55 0 32	36	25	.	.	.	8	4	.	.	.	.	37 0 0	22 15 0
Ballyvolane,	361 1 14	206	107	34	24	58	29	13	9	.	.	9	269 5 0	293 15 0
Barrafohona,	967 1 2	266	155	60	59	119	44	30	24	.	.	24	392 3 0	341 10 0
Britway,	225 3 13	119	58	7	4	11	20	12	2	1	.	3	159 5 0	153 15 0
Coolknedane, North,	116 1 33	30	7	5	5	10	4	2	1	.	.	1	78 5 0	54 0 0
Coolknedane, South,	67 1 18	3	27	3	2	5	2	2	1	.	.	1	10 10 0	13 0 0

(*f*) The remainder of the town of Watergrasshill is in the parish of Kilquane; the entire town contains 278 persons.

Printed image digitised by the University of Southampton Library Digitisation Unit

Parishes, Townlands, and Towns.	Area.	Population: In 1841. Persons.	Population: In 1851. Persons	Population: In 1861. Males.	Population: In 1861. Females.	Population: In 1861. Total.	Houses: In 1841 Number	Houses: In 1851 Number	Houses: In 1861. Inhabited.	Houses: In 1861. Uninhabited.	Houses: In 1861. Building	Houses: In 1861. Total	Valuation: Poor Law Valuation in 1851	Valuation: General Valuation in 1861.
	A. R. P.												£ s. d.	£ s. d.
BRITWAY P., pt of—con.														
Corraghdermot,	719 2 31	179	110	39	30	69	29	17	13	.	.	13	307 0 0	309 0 0
Knocknagare,	48 2 15	9	8	4	4	8	2	1	1	.	.	1	23 15 0	27 5 0
Knocknaglohall,	31 2 29	17	.	.	.	.	2	.	.	.	.	.	42 5 0	44 5 0
Knocknaskagh,	83 3 25	41	31	6	14	20	9	7	6	.	.	6	18 15 0	10 10 0
Portnavarrig,	12 3 5	.	6	1	6	7	.	1	3	.	.	3	2 10 0	1 15 0
Total, (g)	3,670 2 0	1,126	685	249	235	474	178	108	87	1	.	86	1,339 16 0	1,332 5 0
CAHERLAG P.:														
Ballaglanna,	606 3 1	240	232	92	124	216	47	48	36	.	.	36	1,403 10 0	1,255 15 0
Ballyhennick,	220 2 36	40	37	24	21	45	6	5	7	.	.	7	320 0 0	312 5 0
Ballynagurbragh,	232 1 30	39	28	12	8	20	6	4	4	.	.	4	172 0 0	160 17 0
Ballynarcoe,	194 0 8	139	41	30	23	53	23	6	8	.	.	8	120 0 0	172 5 0
Dunkettle,	413 3 7	347	289	95	52	187	63	49	35	.	.	35	963 10 0	836 0 0
Kilcoolishal,	442 1 39	129	214	121	133	254	24	33	40	1	.	41	719 0 0	715 6 0
Kilhacloyne,	328 2 36	64	80	44	39	83	12	12	9	.	.	9	243 10 0	278 0 0
Killahora,	424 2 1	179	158	76	72	148	27	32	25	.	.	25	461 10 0	514 0 0
Lackeuroe,	461 1 0	228	240	79	80	159	36	41	29	1	.	30	531 15 0	541 10 0
Rowgarrane,	240 0 18	142	135	64	52	116	22	29	21	.	.	21	216 0 0	230 0 0
	3,556 3 16	1,567	1,444	637	644	1,281	266	257	214	2	.	216	5,130 15 0	5,023 18 0
New Glanmire T.,	.	200	167	104	101	205	25	26	25	.	.	25	.	.
Total,	3,556 3 16	1,767	1,611	741	745	1,486	293	283	239	2	.	241	5,130 15 0	5,023 18 0
CARRIGTOHILL P.:														
Ancrove,	297 2 33	90	31	5	12	17	10	5	3	.	.	3	394 15 0	415 10 0
Ballinbritting,	924 1 38	255	209	50	40	90	50	34	14	.	.	14	421 10 0	370 15 0
Ballyadam,	256 3 16	81	64	25	32	57	12	10	9	1	.	10	257 10 0	315 5 0
Ballycurreen,	375 0 29	96	66	29	26	55	14	13	11	.	.	11	322 0 0	279 0 0
Ballyleary,	158 1 31	39	25	13	10	23	5	4	4	.	.	4	54 5 0	74 0 0
Ballynabointra,	333 3 12	155	136	85	63	148	22	19	24	.	.	24	271 15 0	391 10 0
Ballyregan,	207 3 23	97	57	30	27	57	19	12	11	.	.	11	150 15 0	150 5 0
Ballyrichard Beg,	107 1 22	24	22	17	7	24	2	2	2	.	.	2	106 10 0	105 10 0
Ballyrichard More,	285 0 17	145	86	50	40	90	25	14	15	1	.	16	341 10 0	370 0 0
Barryscourt,	690 0 9	155	140	91	70	161	23	19	23	2	.	25	772 10 0	762 10 0
Brown Island,	3 1 10	.	3	1	4	5	.	1	1	.	.	1	8 10 0	7 15 0
Burgesland,	117 2 26	67	58	9	4	13	12	9	2	2	.	4	140 5 0	159 5 0
Carboo,	97 1 15	42	32	10	14	24	7	9	4	.	.	4	142 10 0	149 10 0
Carrigane,	432 3 0	158	120	51	38	89	27	19	13	1	.	14	425 5 0	463 5 0
Carrigtohill,	560 2 7	169	196	.	.	.	32	36	.	.	.	.	995 0 0	898 10 0
Cloneen,	676 2 9	83	55	24	36	60	15	8	11	.	.	11	314 15 0	296 10 0
Clydeff,	111 2 32	27	25	6	8	16	6	5	2	1	.	3	110 5 0	164 15 0
Corragh,	505 3 4	77	47	23	14	37	15	9	8	1	.	9	524 0 0	445 10 0
Fahydorgan,	147 2 2	3	15	2	3	5	2	3	1	.	.	1	113 10 0	123 0 0
Featy,	221 2 26	106	112	35	42	77	10	17	17	.	.	17	250 0 0	259 10 0
Forest-town,	124 2 23	35	36	2	3	5	4	4	1	.	.	1	84 10 0	96 5 0
Garranclogne,	170 1 0	36	16	15	11	26	5	4	6	.	.	6	144 0 0	149 15 0
Garranes,	295 0 4	109	39	48	49	97	19	19	20	.	.	20	164 5 0	157 0 0
Gortagousta,	23 1 33	6	.	5	3	8	1	.	1	.	.	1	27 5 0	30 15 0
Gortnamucky,	239 2 34	33	70	37	47	84	8	13	12	.	.	12	278 10 0	261 0 0
Johnstown,	175 0 17	102	71	33	44	82	20	14	13	.	.	13	320 15 0	290 10 0
Kilcurtin Glebe,	10 0 35	6	4	1	2	3	1	1	1	.	.	1	8 5 0	9 15 0
Kilhacloyne,	184 0 32	122	86	36	34	70	15	11	12	.	.	12	233 5 0	253 0 0
Lehana,	13 0 39	3	5	.	.	.	1	1	.	.	.	.	9 10 0	11 10 0
Lackenbeby,	306 2 9	79	44	19	10	29	11	8	0	.	.	6	149 15 0	131 0 0
Longstown,	128 0 20	21	16	11	8	19	2	2	2	.	.	2	88 15 0	80 0 0
Lyaghtstown,	270 2 37	73	53	25	23	48	11	11	7	.	.	7	178 0 0	177 10 0
Poulaneska,	53 0 6	18	10	9	10	19	3	2	3	.	.	3	58 0 0	60 10 0
Spring Hill,	165 2 11	57	48	14	15	29	7	7	5	.	.	5	153 5 0	145 0 0
Terry's Land,	269 0 14	246	130	60	58	118	40	26	20	1	.	21	315 5 0	282 5 0
Tibbatstown,	226 1 15	30	31	10	12	30	4	4	5	.	.	5	142 5 0	176 0 0
Tullagreen,	113 3 3	60	34	10	8	18	6	6	3	1	.	4	278 5 0	267 10 0
Water-rock,	349 0 12	104	101	47	44	91	20	17	15	1	.	16	376 5 0	310 15 0
Woodstock,	581 2 17	243	183	73	79	152	32	27	24	.	.	24	535 15 0	360 0 0
One Island,	0 0 17	.	.	.	.	.	.	.	.	.	.	.	.	.
	10,318 2 33	3,284	2,558	1,026	950	1,976	518	425	331	12	.	343	9,612 15 0	9,521 15 0
Carrigtohill T.,	.	692	885	399	427	826	124	154	157	11	.	168	.	.
Total,	10,318 2 33	3,976	3,443	1,425	1,377	2,802	642	579	488	23	.	511	9,612 15 0	9,521 15 0

(g) The remainder of the parish of Britway is in the barony of Kinnatalloon; the entire parish contains 516 persons.

Pnnted image digitised by the University of Southampton Library Digitisation Unit

CORK, E.R.

Parishes, Townlands, and Towns.	Area.	Population					Houses						Valuation	
		In 1841.	In 1851.	In 1861.			In 1841.	In 1851	In 1861.				Poor Law Valuation in 1861.	General Valuation in 1861.
		Persons.	Persons.	Males.	Females.	Total.	Number.	Number.	Inhabited.	Uninhabited.	Building.	Total.		
	A. R. P.												£ s. d.	£ s. d.
CASTLELYONS P., part of:														
Ballyarra,	744 1 20	554	116	53	62	115	92	19	17	.	.	17	713 0 0	730 15 0
Ballyhamsherry,	363 1 16	119	86	37	34	71	19	15	12	.	.	12	311 10 0	355 5 0
Ballyorsan,	575 2 23	251	61	30	17	47	36	9	8	.	.	8	270 18 0	276 0 0
Ballyrobert,	169 0 10	41	50	15	12	27	6	6	4	1	.	5	123 5 0	183 5 0
Ballytrasna,	419 2 23	146	85	24	28	52	21	13	10	.	.	10	315 8 0	312 10 0
Corrin,	714 1 2	76	22	47	44	91	13	5	13	.	.	13	470 6 0	433 10 0
Deerpark,	336 0 7	87	59	32	30	62	10	9	11	.	.	11	265 7 0	297 10 0
Farran, North,	80 3 27	47	16	4	6	10	6	4	1	.	.	1	65 0 0	60 0 0
Farran, South,	127 2 26	59	56	21	14	35	8	7	3	.	.	3	102 10 0	124 15 0
Glennrouak,	1,059 2 15	550	151	62	49	111	93	22	16	.	.	16	471 11 6	508 5 0
Grange,	337 3 4	126	94	30	23	53	23	14	11	1	.	12	243 8 0	287 0 0
Kilcor, North,	538 0 11	106	62	35	37	72	15	10	10	.	.	10	468 14 0	389 15 0
Kilcor, South,	989 0 11	353	235	69	79	148	50	39	24	.	.	24	295 3 0	441 15 0
Kill Saint Anne, Nth.,	348 1 30	84	50	22	23	45	11	6	5	.	.	5	218 10 0	274 15 0
Kill Saint Anne, Sth.,	496 1 9	207	70	29	45	74	33	13	12	.	.	12	712 17 6	595 0 0
Killowillin,	540 1 5	284	167	83	99	182	46	29	30	.	.	38	323 8 0	362 10 0
Mehera,	904 3 5	260	177	122	139	261	43	23	42	3	.	45	862 10 6	907 0 0
Pellick,	334 1 6	164	134	42	58	100	26	21	21	1	1	23	181 0 0	244 0 0
Rathbarry,	47 1 32	46	19	11	10	21	8	3	3	.	.	3	60 0 0	58 15 0
Spurree,	276 2 2	55	46	23	22	45	7	6	0	.	.	0	235 3 0	177 5 0
Towermore, Lower,	160 1 2	27	32	14	11	25	3	5	3	.	.	3	157 0 0	153 0 0
Towermore, Upper,	240 1 25	38	33	12	17	29	6	7	4	.	.	4	194 0 0	261 10 3
	9,720 1 1	3,662	1,331	617	859	1,676	531	285	276	6	1	283	7,083 12 6	7,378 0 0
Bridebridge T.,	.	.	220	60	111	199	.	47	40	4	.	44	.	.
Castlelyons T.,	.	775	479	154	156	290	136	93	64	6	.	70	.	.
Total, (k)	9,720 1 1	4,437	2,530	1,039	1,126	2,165	717	425	380	16	1	397	7,083 12 6	7,378 0 0
CLONMEL P.:														
Ballybetterick,	15 0 8	11	10	9	5	8	1	1	1	.	.	1	21 0 0	18 5 0
Ballyleary,	332 2 8	268	126	99	104	203	41	19	28	.	.	28	361 10 0	333 14 0
Ballymacrusha,	380 3 19	150	205	91	92	183	22	25	28	.	.	28	614 10 0	499 15 0
Ballynoe,	254 1 19	192	150	74	69	143	32	27	24	1	.	25	301 10 0	336 6 0
Ballyvoloon,	265 1 18	151	75	.	.	.	19	10	.	.	.	.	1,383 0 0	3,688 15 0
Belvelly,	417 3 10	355	197	114	93	207	60	28	33	.	.	33	420 10 0	444 10 0
Dean & Chapter Land of Cloyne,	30 0 18	13	23	4	8	12	2	3	2	.	.	2	51 0 0	36 0 0
Denegal,	127 2 21	102	48	25	28	53	17	8	9	.	.	8	194 15 0	150 5 0
Foaty,	544 3 33	101	41	22	29	51	16	7	7	.	.	7	750 0 0	625 0 0
Lissanisky,	94 2 39	47	56	34	25	59	6	0	6	.	.	6	122 0 0	110 10 0
Marino,	329 0 21	65	54	24	34	58	6	5	0	.	.	6	465 0 0	412 0 0
Oldcourt,	17 2 9	.	.	.	.	.	.	.	.	.	.	.	24 0 0	19 5 0
Ringacoltig,	135 3 38	193	100	133	127	260	33	14	32	3	3	38	345 10 0	328 5 0
Ringmeen,	251 0 4	302	192	49	92	141	52	40	26	9	4	39	532 0 0	1,473 15 0
	3,197 0 25	1,950	1,277	672	706	1,378	307	193	202	13	7	222	6,066 5 0	8,976 4 0
Carrigaloe T.,	.	.	172	.	.	.	.	25	.	.	.	.	.	.
Queenstown T. pt. of (i)	.	213	415	260	504	764	20	62	95	11	3	109	.	.
Do. *Fever Hospital*,	.	.	14	3	.	3	.	1	1	.	.	1	.	.
Whitepoint T., (j)	.	401	.	.	.	.	94	.	.	.	.	.	.	.
Newtown T.,	.	.	.	50	55	105	.	.	20	.	.	20	.	.
Total,	3,197 0 25	2,564	1,878	985	1,265	2,250	421	251	318	24	10	352	6,066 5 0	8,976 4 0
CLONMULT P., part of:														
Aughnalyra,	61 0 34	7	11	4	8	7	1	2	2	.	.	2	24 15 0	19 5 0
Ballyard,	349 2 10	73	69	33	28	61	13	14	12	.	.	12	150 10 0	171 5 0
Ballyeightragh,	306 1 4	110	52	21	14	35	16	7	5	.	.	5	145 10 0	154 0 0
Cloemult,	466 1 28	106	135	61	66	127	17	23	23	1	.	24	333 0 0	322 10 0
Condoestown,	431 0 27	61	69	27	27	54	7	9	9	.	.	9	138 15 0	131 10 0
Garrylaurence,	300 0 25	321	164	43	33	76	37	29	13	.	.	13	278 0 0	262 10 0
Gurteen,	724 2 8	135	113	43	31	74	22	16	12	.	.	12	220 0 0	167 6 0
Keeskavudding,	190 0 19	22	36	12	13	25	7	9	9	.	.	9	38 10 0	22 16 0
	3,329 1 39	737	647	244	215	459	120	111	85	1	.	86	1,329 0 0	1,271 0 0
Clonmult T., part of (k)		79	.	.	.	.	16	.	.	.	.	.	.	.
Total, (l)	3,329 1 39	816	647	244	215	459	136	111	85	1		86	1,329 0 0	1,271 0 0
COOLE P.:														
Coole, Lower,	606 0 24	150	116	51	50	101	25	18	17	1	.	18	436 8 0	529 15 0
Coole, Upper,	546 1 16	133	73	30	33	63	21	13	11	.	.	11	571 11 0	471 0 0
Total,	1,152 2 0	283	189	81	83	164	46	31	28	1	.	29	1,007 19 0	1,000 15 0

(k) The remainder of the parish of Castlelyons is in the barony of Condons and Clongibbon; the entire parish contains 2,701 persons.
(i) The remainder of the town of Queenstown is in the parish Templerobin; the entire town, including the inmates of Public Institutions, contains 8,719 persons
(j, k) The villages of Whitepoint and Clonmult do not now contain 20 houses each; their present population has, therefore, merged in that of the townlands on which they are respectively situated.
(l) The remainder of the parish of Clonmult is in the baronies of Imokilly and Kinnatalloon; the entire parish contains 821 persons.

Printed image digitised by the University of Southampton Library Digitisation Unit

Parishes, Townlands, and Towns.	Area.	Population: In 1841.	Population: In 1851.	Population: In 1861. Males.	Population: In 1861. Females.	Population: In 1861. Total.	Houses: In 1841.	Houses: In 1851.	Houses: In 1861. Inhabited.	Houses: In 1861. Uninhabited.	Houses: In 1861. Building.	Houses: In 1861. Total.	Valuation: Poor Law Valuation in 1851	Valuation: General Valuation in 1861.
	A. R. P.	Persons.	Persons.				Number.	Number.					£ s. d.	£ s. d.
Dunsallogh P., pt. of:														
Ballybrack,	1,127 1 39	296	144	72	48	120	45	25	20	.	.	20	315 0 0	513 0 0
Ballynahortagh,	1,003 3 22	393	152	64	59	123	60	25	21	.	.	21	266 5 0	469 5 0
Ballynaglogh, East,	808 0 10	247	139	62	52	114	36	22	21	1	.	22	231 10 0	398 5 0
Ballynaglogh, West,	983 2 16	271	134	54	58	112	41	24	19	.	.	19	186 5 0	332 0 0
Ballyverisheen, East,	367 2 32	123	37	15	11	26	19	6	4	.	.	4	64 0 0	87 15 0
Ballyverisheen, West,	592 3 4	135	146	50	56	106	23	21	17	.	.	17	107 0 0	137 0 0
Boherard,	301 0 36	99	51	33	26	59	13	9	11	.	.	11	81 0 0	132 15 0
Carrignavar,	372 3 18	150	249	77	88	165	22	42	28	2	.	30	288 0 0	297 15 0
Coom,	682 2 27	261	155	44	53	97	45	23	16	.	.	16	88 10 0	119 12 0
Coom, East,	267 3 3	33	26	11	10	21	4	3	3	.	.	3	40 0 0	33 10 0
Coom, West,	194 1 33	52	21	11	17	28	7	5	4	.	.	4	18 0 0	27 5 0
Coom (Fitzgerald),	385 1 35	46	17	6	10	16	10	2	4	.	.	4	27 10 0	15 15 0
Coom (Hudson),	821 3 11	54	25	22	17	39	6	4	6	.	.	6	78 0 0	40 15 0
Coom (Midleton),	197 2 1	63	59	34	26	60	12	13	8	.	.	8	19 10 0	29 0 0
Doonpeter,	556 2 32	220	82	31	25	50	35	14	10	1	.	11	67 10 0	136 10 0
Dromboy, North,	197 3 10	132	65	13	11	24	20	10	3	.	.	3	45 0 0	43 0 0
Dromboy, South,	544 3 5	121	57	42	43	85	17	10	14	.	.	14	163 0 0	198 10 0
Dunbulloge,	518 3 10	184	133	44	42	86	24	19	13	.	.	13	248 10 0	355 10 0
Glashaboy, East,	832 0 12	283	156	102	99	201	47	26	32	.	1	33	202 0 0	178 12 0
Glashaboy, North,	1,660 2 37	300	317	142	130	272	50	55	44	1	.	45	359 0 0	198 15 0
Glashaboy, South,	693 1 5	231	185	34	43	77	40	34	13	1	.	14	76 0 0	104 10 0
Gormlee,	551 2 8	274	171	59	42	101	42	20	15	1	.	16	216 10 0	277 10 0
Gortnalohee,	309 2 27	126	79	22	22	44	18	14	7	.	.	7	61 10 0	91 15 0
Island,	236 2 1	31	45	23	20	43	5	9	7	.	.	7	64 15 0	98 0 0
Knockboy,	533 3 24	250	131	42	45	87	35	22	15	.	.	15	133 0 0	243 5 0
Knocknacaheragh,	306 3 5	59	53	36	34	70	5	6	11	.	.	11	34 0 0	37 0 0
Lehiran,	182 3 6	37	36	11	14	25	6	7	4	.	.	4	86 0 0	111 10 0
Lyre,	929 3 39	396	205	92	108	200	55	36	35	.	.	35	309 0 0	355 15 0
Lyrenamon,	189 3 19	113	86	23	15	38	22	16	5	.	.	5	35 10 0	62 5 0
	16,582 2 15	5,029	3,156	1,271	1,224	2,495	775	526	410	7	1	418	3,931 15 0	5,165 10 0
Carrignavar T., (m)	.	179	.	.	.	.	23	.	.	.	.	.	.	.
Total, (n)	16,582 2 15	5,208	3,156	1,271	1,224	2,495	798	526	410	7	1	418	3,931 15 0	5,165 19 0
Dungourney P., pt. of:														
Ballydonagh Beg,	177 0 0	42	23	8	12	20	7	5	5	.	.	5	107 10 0	111 15 0
Ballydonagh More,	438 1 0	101	100	28	32	60	14	16	10	1	.	11	315 10 0	310 0 0
Ballymartin,	569 0 20	185	116	53	41	94	27	18	15	.	.	15	329 0 0	293 10 0
Ballynacole,	520 3 1	105	94	42	44	86	16	17	16	.	.	16	207 0 0	163 15 0
Ballynagaul,	129 3 18	49	21	11	5	16	7	2	2	.	.	2	75 10 0	72 5 0
Ballynona, North,	1,215 1 27	183	68	48	34	77	29	13	15	.	.	15	304 10 0	277 10 0
Ballynona, South,	410 1 0	149	96	33	31	64	28	24	11	3	.	14	447 0 0	349 0 0
Castlequarter,	311 3 24	62	54	23	24	47	11	9	9	.	.	9	170 15 0	170 5 0
Corbally,	224 2 5	88	49	24	23	47	16	10	8	.	.	8	112 15 0	110 5 0
Cottstown,	198 3 8	52	22	8	6	14	7	5	2	.	.	2	103 0 0	97 15 0
Dungourney,	303 3 2	112	52	28	25	53	14	8	7	.	.	7	277 0 0	253 15 0
Glebe,	14 2 0	.	8	0	8	14	2	2	2	.	.	2	25 15 0	24 0 0
Glenbeg,	442 3 23	184	87	40	35	75	32	18	12	.	.	12	228 5 0	212 0 0
Knockanemore,	80 0 11	37	25	8	9	18	6	4	4	.	.	4	39 15 0	31 5 0
Rathfoetera,	179 1 8	42	39	16	21	37	8	7	5	.	.	5	129 15 0	146 5 0
Rathorgan,	328 3 0	101	40	10	11	21	21	7	7	.	.	7	113 10 0	106 15 0
Sandyhill,	325 2 21	105	50	18	12	30	18	10	6	.	.	6	132 0 0	134 10 0
Sheepwalk,	269 1 21	152	26	20	23	43	22	5	6	.	.	6	156 0 0	170 10 0
Young-grove,	577 3 19	98	36	38	41	79	17	16	15	.	.	15	300 0 0	366 5 0
	6,513 0 8	1,847	1,076	458	437	895	304	199	157	4	.	161	3,574 10 0	3,410 5 0
Clonmult T., pt. of, (o)	.	49	.	.	.	.	8	.	.	.	.	.	.	.
Dungourney T.,	.	231	133	53	58	100	43	26	19	2	.	21	.	.
Total, (p)	6,513 0 3	2,127	1,209	511	490	1,001	355	225	176	6	.	182	3,574 10 0	3,410 5 0
Gortroe P.:														
Ballaterry,	311 1 35	133	96	53	45	98	26	19	16	2	.	18	228 15 0	234 5 0
Ballbure,	304 1 39	110	89	35	29	64	18	16	12	1	.	13	115 11 6	169 10 0
Ballnavarrig, East,	21 0 52	31	6	2	2	4	6	1	1	.	.	1	20 0 0	16 10 0
Ballnavarrig, West,	196 3 25	39	34	14	14	28	4	6	6	.	.	6	172 17 6	155 0 0
Ballnawillin,	351 3 11	68	98	28	28	56	13	15	13	.	.	13	159 2 0	186 0 0
Ballyda,	237 2 11	156	96	34	23	57	25	14	9	.	.	9	124 1 0	171 0 0
Ballynakilla,	227 1 11	145	94	30	27	57	25	14	10	.	.	10	132 19 0	166 5 0
Ballynaneigh,	241 1 39	65	41	23	13	36	10	7	7	.	.	7	148 0 0	172 10 0
Ballyoge,	237 6 14	53	22	11	12	23	6	6	4	.	.	4	119 0 0	128 10 0
Ballyogahe, East,	81 0 33	24	24	.	.	.	3	5	.	.	.	.	9 16 0	13 10 0

(m) The village of Carrignavar does not now contain 20 houses; its present population has, therefore, merged in that of the townland of the same name, on which it is situated.
(n) The remainder of the parish of Dunbulloge is in the barony of Cork; the entire parish contains 2,541 persons.
(o) See note (k), page 53.
(p) The remainder of the parish of Dungourney is in the barony of Imokilly; the entire parish contains 1,225 persons.

Printed image digitised by the University of Southampton Library Digitisation Unit

Parishes, Townlands, and Towns.	Area.	Population: In 1841. Persons	Population: In 1851. Persons	Population: In 1861. Males.	Population: In 1861. Females.	Population: In 1861. Total.	Houses: In 1841. Number	Houses: In 1851. Number	Houses: In 1861. Inhabited	Houses: In 1861. Uninhabited.	Houses: In 1861. Building.	Houses: In 1861. Total.	Valuation: Poor Law Valuation in 1851.	Valuation: General Valuation in 1861.
	A. R. P.												£ s. d.	£ s. d.
GORTROE P.—*continued*														
Ballyogaha, North,	79 0 19	91	37	.	.	.	13	7	.	.	.	.	4 0 0	3 15 0
Ballyogaha, West,	607 3 31	39	24	40	38	78	6	3	13	2	.	15	202 9 0	240 5 0
Ballyoneen,	171 1 31	98	68	17	19	36	16	13	8	.	.	8	104 0 0	114 15 0
Ballyrobert,	374 2 31	92	57	23	10	42	13	10	8	.	.	8	208 19 0	215 5 0
Baneena, North,	100 3 27	14	24	13	13	26	3	4	3	.	.	3	85 14 0	88 15 0
Baneena, South,	116 0 38	97	96	26	22	48	19	16	11	.	.	11	57 15 8	74 0 0
Caherdesert,	235 0 32	.	59	13	14	27	.	13	7	.	.	7	75 1 0	127 10 0
Caherdurgan,	115 0 26	44	28	15	7	22	6	3	2	.	.	2	62 15 0	63 15 0
Clykeel, North,	250 1 23	36	48	24	10	42	6	8	6	.	.	6	158 13 8	164 15 0
Clykeel, South,	92 3 19	31	15	7	10	17	13	4	3	.	.	3	51 0 0	62 15 0
Commons,	9 3 16	12	14	4	5	9	2	3	5	.	.	5	1 1 6	2 15 0
Cronavan,	195 0 14	30	16	12	14	26	4	3	4	.	.	4	121 5 0	104 0 0
Curraghard,	106 1 13	33	14	6	3	9	5	3	1	.	.	1	53 8 0	59 0 0
Curraghphibbode,	93 2 12	32	22	6	5	11	5	3	4	.	.	4	54 2 0	61 10 0
Desert,	296 0 3	237	41	34	26	60	37	8	9	.	.	9	169 15 0	181 15 0
Garryantaggart,	103 2 30	24	21	15	7	22	5	4	3	.	.	3	70 5 0	66 5 0
Hightown,	404 1 3	71	71	22	28	50	12	11	7	.	.	7	226 0 0	255 0 0
Hollyhill,	111 0 6	82	54	22	20	42	14	11	7	.	.	7	96 10 0	103 0 0
Killamurren,	333 0 39	92	64	30	24	54	15	8	8	.	.	8	174 0 6	206 10 0
Knockeennagrough,	739 3 29	185	90	27	28	55	26	13	9	.	.	9	168 19 6	265 0 0
Knocknakooly,	142 3 36	52	21	9	10	19	6	5	3	.	.	3	109 12 6	129 15 0
Knoppage,	11 3 39	.	5	2	2	4	.	1	1	.	.	1	5 5 0	7 5 0
Lackabeha, East,	126 2 39	90	43	19	17	36	11	8	8	2	.	10	66 2 0	89 15 0
Lackabeha, West,	97 2 20	27	.	.	.	.	4	.	.	.	.	.	68 15 0	50 0 0
Lissuila,	173 3 5	55	23	12	7	19	9	6	2	2	.	4	96 10 0	111 5 0
Mellefontstown,	566 1 7	176	77	40	38	88	30	17	17	.	.	17	339 11 0	355 15 0
Monanaig,	713 1 30	149	84	38	36	74	22	12	12	1	.	13	95 10 0	176 10 0
Penfield,	22 2 0	.	.	.	.	.	.	.	.	.	.	.	10 5 0	14 10 0
Rathaneague,	360 1 33	94	34	20	14	34	14	8	6	.	.	6	121 10 0	209 15 0
Rathcobane,	21 2 20	.	.	2	4	6	.	.	1	.	.	1	11 5 0	14 10 0
Total,	9,043 0 1	2,332	1,745	737	642	1,379	451	306	246	10	.	256	4,325 4 0	5,037 5 0
INCHINABACKY P.:														
Bilberry,	609 1 11	186	109	42	33	30	32	21	14	3	.	17	404 0 0	323 5 0
Churchtown,	165 1 1	30	39	14	21	35	7	10	7	.	.	7	136 0 0	125 0 0
Clashduff,	237 2 19	70	54	39	34	73	16	11	14	2	.	16	441 15 0	334 10 0
Harrisgrove,	53 2 8	14	7	11	4	15	2	1	2	1	.	3	29 15 0	28 5 0
Roxborough,	124 2 20	30	68	7	9	16	13	14	3	.	.	3	133 0 0	131 0 0
Stumphill,	360 0 5	163	124	45	55	100	23	26	16	1	.	17	420 15 0	402 10 0
Total,	1,475 1 22	543	401	158	161	319	99	83	56	7	.	63	1,620 5 0	1,409 10 0
KILLASPUGMULLANE P.:														
Ballingolig,	367 2 39	77	53	23	26	49	12	9	9	1	1	11	260 0 0	283 5 0
Ballinvinny, North,	265 0 25	117	45	21	24	45	16	12	8	.	.	8	123 0 0	169 10 0
Ballinvinny, South,	325 0 26	45	31	13	14	27	7	6	4	1	.	5	152 0 0	180 0 0
Coolnacaha,	132 3 24	40	30	14	14	28	6	5	5	.	.	5	53 0 0	80 10 0
Kilrussane,	241 0 10	32	45	13	6	19	8	7	3	1	.	4	84 0 0	116 10 0
Tranistown,	500 0 9	238	128	46	45	96	45	23	18	.	.	18	314 10 0	338 10 0
Total,	1,852 0 13	569	332	132	132	264	94	62	47	3	1	51	1,006 10 0	1,180 5 0
KILQUANE P.:														
Agbaduff,	148 1 26	26	26	9	12	21	4	4	3	.	.	3	42 0 0	67 5 0
Ballyloobane,	29 3 27	.	.	.	.	.	.	.	.	.	.	.	9 10 0	20 10 0
Ballynagaul,	305 2 6	169	104	31	24	55	26	19	11	.	.	11	155 10 0	184 10 0
Ballynanelagh,	433 0 31	121	93	34	31	65	19	14	10	.	.	10	200 0 0	276 15 0
Barnetstown,	360 1 20	123	142	30	32	62	21	23	12	.	.	12	192 10 0	84 14 0
Bishop's Island,	19 1 6	28	.	3	1	4	7	.	1	.	.	1	12 0 0	14 15 0
Clash,	97 3 31	11	3	2	2	4	3	1	1	.	.	1	18 0 0	24 10 0
Coolguerisk,	300 1 21	59	57	17	16	33	9	8	5	.	.	5	162 0 0	201 10 0
Gogganstown,	278 0 36	64	32	53	55	108	10	6	23	.	.	23	185 5 0	204 5 0
Killeena,	523 2 0	186	98	33	34	67	29	15	12	.	.	12	182 0 0	200 5 0
Kilquane,	269 0 1	42	24	12	14	26	5	4	4	.	.	4	80 0 0	119 10 0
Knockanenafinoga,	72 0 34	5	2	1	1	2	1	1	1	.	.	1	12 0 0	10 10 0
Knockraha, East,	265 0 10	26	32	7	8	15	4	7	8	1	.	4	170 0 0	174 10 0
Knockraha, West,	133 1 4	91	14	31	24	55	15	3	10	1	.	11	123 10 0	143 18 0
Lisheenroe,	115 0 15	32	25	8	7	15	5	4	2	.	.	2	40 0 0	43 5 0
Meelean,	361 3 13	47	43	17	8	25	8	7	6	.	.	8	170 0 0	166 0 0
Monaneague,	163 1 26	47	8	10	10	20	6	3	3	.	.	3	74 0 0	77 5 0
Monatooreen,	182 3 35	38	26	15	17	32	7	5	4	.	.	4	43 0 0	48 0 0

Printed image digitised by the University of Southampton Library Digitisation Unit

Parishes, Townlands, and Towns.	Area.	Population: In 1841. Persons.	Population: In 1851. Persons.	Population: In 1861. Males.	Population: In 1861. Females.	Population: In 1861. Total.	Houses: In 1841. Number	Houses: In 1851. Number.	Houses: In 1861. Inhabited	Houses: In 1861. Uninhabited	Houses: In 1861. Building.	Houses: In 1861. Total.	Valuation: Poor Law Valuation in 1851.	Valuation: General Valuation in 1861.
	A. R. P.												£ s. d.	£ s. d.
KILQUANE P.—*con.*														
Mitchellsfort,	993 1 37	204	84	48	48	96	34	16	20	.	.	20	400 0 0	551 13 0
Pigeonhill,	52 2 36	20	17	4	9	13	3	3	2	.	.	2	16 0 0	17 5 0
Rathfilode,	301 0 32	99	30	16	12	28	15	4	4	.	.	4	165 0 0	191 15 0
Rupperagh,	252 1 19	62	14	7	3	10	9	3	2	.	.	2	61 0 0	62 17 0
Shanballyraugh,	422 0 16	140	70	27	27	54	19	9	8	.	.	8	141 0 0	169 10 0
	6,046 2 7	1,645	944	415	395	810	259	159	147	2	.	149	2,654 5 0	3,054 17 0
Knockraha T., (q)	.	157	177	.	.	.	31	34	.	.	.	.	.	.
Watergrasshill T., part of, (r)	.	.	95	23	29	52	.	17	9	1	.	10	.	.
Total,	6,046 2 7	1,802	1,216	438	424	862	290	210	156	3	.	159	2,654 5 0	3,054 17 0
KILMANAHAN P.:														
Ballinaltig,	316 2 37	93	59	20	20	40	13	8	6	.	.	6	154 19 0	203 15 0
Bushypark,	296 0 6	28	20	10	8	18	4	3	3	.	.	3	185 10 0	202 10 0
Condonstown, North,	547 3 3	135	62	26	23	49	22	9	8	.	.	8	256 7 6	285 5 0
Condonstown, South,	512 1 9	155	67	25	24	49	22	15	11	.	.	11	299 13 0	271 0 0
Coolquane,	459 3 8	115	63	20	11	31	17	9	5	.	.	5	122 7 0	158 0 0
Cooraue,	331 1 0	83	65	24	21	45	10	10	8	.	.	8	185 10 0	184 5 0
Mountcatherine,	310 0 25	129	119	42	40	82	18	18	16	.	.	16	129 6 0	159 5 0
Scartharry,	706 2 0	202	107	72	61	133	39	26	23	.	.	23	370 1 0	427 15 0
Skahanagh, North,	561 0 14	61	88	25	15	40	9	19	6	.	.	6	198 1 0	295 5 0
Skahanagh, South,	701 3 15	363	186	43	35	78	65	39	17	1	.	18	210 14 0	223 15 0
Total,	4,842 1 36	1,404	941	307	258	565	219	156	103	1	.	104	2,112 8 6	2,410 15 0
KNOCKMOURNE P., pt. of:														
Ballydaw,	123 0 20	41	17	12	15	27	8	4	4	.	.	4	83 5 0	89 15 0
Ballymurphy, Lower,	194 0 34	45	21	10	10	20	0	4	4	.	.	4	150 0 0	160 5 0
Ballymurphy, Upper,	332 2 26	65	36	18	19	37	8	8	7	.	.	7	204 8 0	222 0 0
Ballynella,	169 2 14	47	33	13	11	24	6	5	3	.	.	3	167 0 0	149 0 0
Ballyrobert,	135 2 26	17	.	10	5	15	3	.	2	.	.	2	157 10 0	110 0 0
Total, (s)	953 1 2	215	107	63	60	123	29	21	20	.	.	20	762 3 0	731 0 0
LISGOOLD P.:														
Ballyleagh,	118 0 39	66	41	18	17	35	12	7	6	.	.	6	53 0 0	42 0 0
Ballynaskeha,	186 1 1	42	33	8	11	19	6	5	4	1	.	5	107 15 0	105 0 0
Ballysallagh,	198 1 28	56	44	21	18	39	11	7	7	.	.	7	119 10 0	90 0 0
Carrigane,	188 3 32	64	24	5	4	9	9	5	2	.	.	2	64 10 0	42 10 0
Clash, East,	144 0 33	33	41	16	11	27	5	7	4	.	.	4	78 15 0	69 5 0
Clash, West,	101 3 39	22	12	.	.	.	4	2	.	1	.	1	55 5 0	49 15 0
Corbally, North,	336 1 7	139	76	33	49	87	22	13	17	.	.	17	190 10 0	153 0 0
Corbally, South,	236 2 36	65	72	20	23	43	9	11	9	.	.	9	131 0 0	124 15 0
Corballybane,	241 1 13	42	32	15	10	25	8	5	4	.	.	4	112 10 0	89 5 0
Glengarriff Beg,	130 1 35	44	13	2	4	6	7	4	2	.	.	2	64 5 0	52 5 0
Glengarriff More,	184 2 29	34	26	9	11	20	5	6	4	2	.	6	88 15 0	73 15 0
Leamlara,	38 0 20	3	.	.	.	.	2	1	.	1	.	1	20 0 0	21 10 0
Lisgoold, East,	367 1 29	172	167	49	36	85	22	25	13	2	.	15	232 10 0	218 5 0
Lisgoold, North,	325 3 9	95	62	38	39	77	16	12	17	.	.	17	177 5 0	142 5 0
Lisgoold, West,	213 3 26	83	30	10	8	18	13	7	4	1	.	5	124 10 0	121 10 0
Poundquarter,	88 3 18	9	26	6	5	11	3	4	3	.	.	3	45 0 0	42 0 0
Total,	3,153 3 0	969	699	255	246	501	152	121	96	8	.	104	1,665 0 0	1,437 0 0
LITTLE ISLAND P.:														
Ballytrasna,	382 0 14	238	326	114	107	221	44	81	37	2	.	39	830 0 0	793 15 0
Carrigrenan,	80 3 12	33	37	21	23	44	3	7	8	.	.	8	176 0 0	178 0 0
Castleview,	122 1 17	65	50	29	20	49	7	7	7	.	.	7	307 0 0	268 10 0
Courtstown,	574 3 19	116	93	47	54	101	17	13	18	1	.	19	823 0 0	756 0 0
Harper's Island,	69 2 23	7	9	3	3	6	1	1	1	.	.	1	80 0 0	84 15 0
Inchera,	84 1 21	39	32	18	26	44	6	6	7	.	.	7	250 0 0	226 0 0
Wallingstown,	377 1 31	209	118	56	70	126	36	28	26	.	.	26	645 0 0	642 0 0
	1,691 2 17	707	670	288	303	591	114	123	104	3	.	107	3,111 0 0	2,949 0 0
Clashavodig T.,	.	362	242	128	132	260	66	53	50	2	.	52	.	.
Total,	1,691 2 17	1,069	912	416	435	851	180	176	154	5	.	159	3,111 0 0	2,949 0 0

(q) The village of Knockraha was given in the Census of 1841 under the name of Gogganstown; it does not now contain twenty houses.
(r) The remainder of the town of Watergrasshill is in the parish of Ardnageehy; the entire town contains 278 persons.
(s) The remainder of the parish of Knockmourne is in the baronies of Condons and Clangibbon, and Kinnatalloon; the entire parish contains 1,629 persons.

Printed image digitised by the University of Southampton Library Digitisation Unit

CORK, E.R.

Parishes, Townlands, and Towns.	Area.	Population In 1841.	Population In 1851.	Population In 1861. Persons.	Population In 1861. Males.	Population In 1861. Females.	Population In 1861. Total.	Houses In 1841. Number.	Houses In 1851. Number	Houses In 1861. Inhabited.	Houses In 1861. Uninhabited.	Houses In 1861. Building.	Houses In 1861. Total.	Valuation Poor Law Valuation in 1851. £ s. d.	Valuation General Valuation in 1861. £ s. d.
	A. R. P.														
MOGEESHA P., part of:															
Ballintubbrid, East,	391 2 5	265	204	57	63	120	36	31	21	1	.	22		541 5 0	557 15 0
Ballintubbrid, West,	367 0 0	168	140	30	69	149	27	19	23	1	.	24		429 10 0	473 15 0
Ballyannan,	563 0 8	306	252	66	53	119	46	33	21	.	.	21		356 10 0	385 15 0
Ballyvodock, East,	533 0 36	221	102	32	31	63	30	22	7	6	.	13		596 0 0	604 10 0
Ballyvodock, West,	399 0 8	236	152	45	58	103	34	28	19	1	.	20		472 5 0	515 10 0
Baneshane,	249 3 14	200	189	60	56	116	33	31	19	.	.	19		223 10 0	268 15 0
Garryduff,	233 1 20	92	34	26	23	49	11	0	8	.	.	8		259 10 0	263 10 0
Knockgriffin,	36 1 37	133	27	14	13	27	20	4	4	.	1	5		115 5 0	129 0 0
Rossmore,	384 0 23	174	93	40	45	83	28	15	13	.	.	13		421 0 8	456 0 0
Two Islands,	0 0 26	.	.	.	.	.	.	.	.	.	.	.		.	.
Total, . (t)	3,007 3 28	1,000	1,193	420	409	829	265	196	135	9	1	145		3,414 15 0	3,659 10 0
RATHCORMACK P.:															
Annamiheonagh,	53 0 33	29	25	14	6	20	2	3	2	.	.	2		26 0 0	24 15 0
Ballybrowney, Lower,	178 0 4	76	44	22	34	56	11	3	10	.	.	10		102 17 0	142 15 0
Ballybrowney Mountain	240 1 2	160	136	43	51	94	27	28	10	.	.	19		76 3 6	80 0 0
Ballybrowney, Upper,	166 1 34	33	25	7	11	18	6	5	2	.	.	2		75 0 0	105 5 8
Ballyglissane,	203 1 37	36	40	15	14	29	5	5	6	.	.	6		187 0 8	188 10 0
Ballynagore,	83 1 28	14	12	5	7	12	1	2	2	.	.	2		56 0 0	68 10 0
Ballyrahina,	390 2 25	170	110	43	40	83	27	15	13	.	.	13		315 15 0	396 15 0
Ballyready,	383 2 24	97	59	19	20	39	18	12	6	.	.	6		204 19 0	236 10 0
Barranahish,	290 3 33	138	73	30	31	61	24	16	10	.	.	10		114 3 0	143 15 0
Behernagh, Lower,	89 2 28	34	130	30	35	65	4	20	15	.	.	15		94 15 0	83 10 0
Behernagh, Upper,	166 2 5	14	26	2	3	5	3	4	1	1	.	2		75 15 0	70 15 0
Bridgeland, East,	44 2 37	.	.	56	55	113	.	.	21	1	.	22		62 0 0	38 5 0
Bridgeland, West,	46 0 36	.	.	10	8	18	.	.	4	.	.	4		49 17 6	53 0 0
Coolea,	218 0 29	69	8	4	2	6	13	2	1	1	.	2		25 0 0	27 0 0
Coolnakilla,	1,155 0 29	330	210	94	88	182	61	45	37	.	.	37		204 5 8	263 15 0
Curraghprevin,	503 2 15	137	102	34	26	60	24	20	9	.	.	9		289 18 0	359 10 0
Curraghteemore,	120 3 6	17	7	0	11	17	2	2	3	.	.	3		87 2 0	92 0 0
Dromruagh,	26 3 39	.	.	.	.	.	.	.	.	.	.	.		22 15 0	24 15 0
Garrynacole,	116 1 38	33	23	9	9	18	5	3	3	.	.	3		92 17 6	87 0 0
Gearagh,	167 3 0	41	22	15	9	24	7	4	4	.	.	4		101 15 8	132 5 0
Glanakip,	670 2 8	80	65	28	19	47	11	10	7	.	.	7		102 1 8	114 10 0
Glannagaul,	1,320 1 36	342	286	101	85	186	56	48	32	2	.	34		459 12 0	410 5 0
Glanreagh,	23 0 8	100	85	18	17	35	14	7	6	.	.	6		12 13 0	12 0 0
Gneeves,	70 3 18	25	12	5	5	10	3	2	1	1	.	2		40 15 0	49 10 0
Kilbrien,	217 0 5	67	48	20	11	31	10	7	4	.	.	4		112 6 0	127 0 0
Kildinan,	748 2 33	235	63	15	28	43	32	11	12	2	.	14		310 10 0	338 0 0
Kilshannig, Lower,	123 0 35	55	32	16	18	34	6	5	6	.	.	6		94 2 0	112 5 0
Kilshannig, Upper,	238 1 9	48	22	18	16	34	7	3	6	.	.	6		221 10 0	233 0 0
Knockadroleen,	43 2 1	.	.	.	.	.	.	.	.	.	.	.		38 0 0	42 0 0
Knockaudiff,	215 1 9	38	43	37	32	69	14	6	14	.	.	14		173 12 6	202 0 0
Knockaunacerrin,	120 2 9	8	7	8	8	16	1	1	3	.	.	3		12 0 0	13 0 0
Lismagar Demesne,	459 2 39	30	40	18	20	38	6	6	5	.	.	5		407 0 0	404 10 0
Loughaphreaghaun,	60 3 38	2	6	.	.	.	1	1	.	.	.	.		74 8 0	71 10 0
Maulane, East,	191 0 14	60	35	16	12	20	8	8	5	.	.	5		138 2 0	140 10 0
Maulane, West,	220 0 33	42	24	11	11	22	7	6	4	.	.	4		138 7 0	148 10 0
Moualahan,	522 3 35	22	76	29	33	62	4	13	12	1	.	13		66 11 6	198 15 0
Moudaniel,	603 3 36	242	183	59	55	114	37	19	18	.	.	18		445 9 0	485 5 0
Mullountaura,	955 2 33	314	120	51	48	99	49	21	18	4	.	22		209 3 0	223 5 0
Portduff,	162 2 10	57	84	10	11	21	3	12	3	2	.	5		17 5 0	33 10 0
Prap,	130 0 8	23	8	9	5	14	2	1	2	.	.	2		44 0 0	47 0 0
Raheen,	107 2 5	106	29	10	8	18	24	6	3	2	.	5		11 7 0	6 0 0
Rathcormack,	202 1 17	6	10	.	.	.	1	2	.	.	.	.		359 12 6	502 10 0
Rathcormack Mountain,	481 2 4	96	40	25	26	51	17	9	9	.	.	9		211 11 6	39 0 0
Shanaclogh,	80 3 8	39	10	10	5	15	5	2	2	.	.	2		88 5 0	78 10 8
Shanavagha,	226 0 12	52	30	4	7	11	8	4	1	.	.	1		23 6 0	30 5 0
Shanbally,	97 1 33	47	13	5	6	11	7	2	3	.	.	3		95 8 0	85 5 0
Terramount,	127 1 30	198	22	38	32	68	27	5	11	.	.	11		176 6 6	183 0 0
Tobornaseague,	298 3 23	118	64	22	28	50	28	13	10	.	.	10		48 14 4	78 0 0
	13,995 1 36	4,003	2,390	1,041	1,006	2,047	631	426	366	17	.	383		6,408 17 4	7,057 5 0
Rathcormack T.,	.	1,321	971	212	265	477	227	196	86	2	.	88		.	.
Do. *Fever Hospital (Temporary)*,	.	.	.	3	1	4	.	.	1	.	.	1		.	.
Total, .	13,995 1 36	5,324	3,361	1,256	1,272	2,528	858	622	453	18	.	472		6,405 17 4	7,057 5 0
ST. MICHAEL'S P., pt. of:															
Ballynamaddree,	470 0 32	73	43	21	16	37	0	7	8	.	.	6		190 0 0	262 10 0
Ballyskerdane,	162 0 33	82	66	21	27	48	12	12	12	.	.	12		73 8 0	107 0 0
Ballythomas,	126 2 31	63	36	13	10	23	9	6	4	.	.	4		39 0 8	64 15 0
Templemichael,	542 1 20	177	141	73	65	138	27	20	23	.	.	23		202 0 0	314 7 0
Total, . (u)	1,303 1 36	395	288	128	118	246	57	45	45	.	.	45		504 0 0	748 12 0

(t) The remainder of the parish of Mogeesha is in the barony of Imokilly; the entire parish contains 1,418 persons.
(u) The remainder of the parish of St. Michael is in the barony of Cork; the entire parish contains 385 persons.

Pnnted image digitised by the University of Southampton Library Digitisation Unit

Parishes, Townlands, and Towns.	Area.	Population					Houses						Valuation	
		In 1841	In 1851.	In 1861.			In 1841	In 1851.	In 1861.				Poor Law Valuation in 1851.	General Valuation in 1861.
		Persons.	Persons.	Males.	Females.	Total.	Number	Number.	Inhabited.	Uninhabited.	Building.	Total.		
	A. R. P.												£ s. d.	£ s. d.
TEMPLEBODAN P.:														
Ballincurrig,	418 0 15	214	128	67	52	110	42	21	23	3	.	26	376 0 0	361 5 0
Ballyerra,	299 2 38	142	86	53	43	96	23	13	16	.	.	16	160 0 0	162 10 0
Ballysnesen,	108 0 30	40	52	11	8	19	5	5	2	.	.	2	60 10 0	67 0 0
Ballyrobert,	28 0 21	8	12	5	2	5	1	1	1	.	.	1	13 0 0	17 0 0
Caherduggan Demesne,	149 1 0	52	43	21	19	40	5	5	5	.	.	5	152 0 0	173 5 0
Caherduggan, East,	59 0 7	21	.	6	3	9	2	.	1	1	.	2	36 10 0	40 0 0
Caherduggan, West,	104 0 13	11	30	4	1	5	2	3	1	.	.	1	64 10 0	62 15 0
Dundallerick, East,	390 3 16	70	28	22	12	34	12	9	8	.	.	8	213 0 0	237 15 0
Dundallerick, West,	146 0 30	52	30	17	12	29	9	5	6	.	.	6	92 10 0	89 10 0
Monanaig,	07 1 0	147	.	.	.	.	26	.	.	.	.	.	8 10 6	24 0 0
Oldcourt,	470 1 0	130	70	31	36	67	22	15	11	2	.	13	209 15 0	199 5 0
Peafield,	1,153 0 25	252	221	82	71	153	40	36	33	.	.	33	478 0 0	458 10 0
Portavarrig,	145 1 36	48	37	12	21	33	8	7	11	.	.	11	32 0 0	25 10 0
Rathcobane,	558 3 31	127	66	34	30	64	18	10	11	.	.	11	262 5 0	280 5 0
Riesk,	363 1 20	146	75	35	27	62	22	12	12	.	.	12	185 15 0	181 10 0
Templebodan,	253 3 5	115	58	34	29	63	19	15	11	1	.	12	160 15 0	157 0 0
Total,	4,735 3 7	1,583	924	432	366	798	256	157	152	7	.	159	2,510 9 6	2,556 0 0
TEMPLENACARRIGA P.:														
Acres,	36 0 17	6	8	1	5	6	1	2	2	.	.	2	25 5 0	26 5 0
Ballyedmond,	236 1 35	95	62	45	34	79	12	13	11	1	.	12	325 0 0	301 5 0
Ballyedmond, Little,	162 2 4	131	90	27	31	58	22	16	12	.	.	12	102 0 0	93 10 0
Ballymacsiney,	541 3 19	78	55	30	30	60	12	9	0	.	.	9	229 10 0	244 5 0
Ballyreardon,	57 1 5	8	.	.	.	.	1	.	.	.	.	.	31 0 0	36 0 0
Ballytrasna,	207 3 30	27	11	8	13	19	5	2	3	.	.	8	101 0 0	230 5 0
Carrigagna,	272 2 35	69	51	31	30	61	14	9	8	.	.	8	240 10 0	265 10 0
Curraglicondon,	158 0 39	38	14	6	3	9	5	4	2	1	.	3	85 15 0	80 5 0
Glenawilin,	114 1 23	27	46	9	13	22	5	7	3	.	.	3	90 10 0	107 15 0
Glenreagh,	71 1 4	10	14	7	7	14	2	2	3	.	.	3	43 0 0	40 15 0
Knockaneshane,	66 3 31	27	5	3	3	6	6	1	1	.	.	1	36 10 0	39 15 0
Knocknamourragh,	168 3 9	49	39	15	19	34	9	8	8	.	.	8	103 15 0	107 15 0
Leadinton,	454 0 1	118	81	34	32	66	19	15	11	.	.	11	275 15 0	266 10 0
Oldcourt, East,	173 1 34	32	15	12	16	28	4	4	4	.	.	4	123 5 0	180 15 0
Oldcourt, West,	120 1 26	25	17	8	5	13	3	2	1	.	.	1	56 10 0	57 0 0
Rathgire,	143 3 22	94	53	8	5	13	15	5	2	.	.	2	93 5 0	88 10 0
Shanavougha,	174 2 20	42	25	8	5	14	7	4	3	.	.	3	65 10 0	62 15 0
Templenacarriga, Nth.,	175 2 12	61	55	14	9	23	11	10	3	1	.	4	104 0 0	98 10 0
Templenacarriga, Sth.,	205 2 13	110	83	28	33	61	19	13	12	.	.	12	140 15 0	145 5 0
Walshtown Beg,	918 1 16	92	150	47	40	87	16	28	16	.	.	16	294 15 0	228 10 0
Walshtown More (E.),	290 1 34	103	75	20	21	41	10	13	7	.	.	7	100 0 0	86 15 0
Walshtown More (W.),	567 1 31	82	60	13	22	35	11	11	7	.	.	7	144 15 0	120 10 0
	5,208 1 30	1,322	991	373	370	749	218	176	128	3	.	131	2,918 5 0	2,856 5 0
Walshtown T., (v)	.	252	.	.	.	.	44	.	.	.	.	.	.	.
Total,	5,208 1 30	1,574	991	373	376	749	262	176	128	3	.	131	2,918 5 0	2,858 5 0
TEMPLERODIN P.:														
Ashgrove,	177 2 13	59	56	26	30	56	9	8	6	.	.	6	291 0 0	225 0 0
Ballybrassil,	222 1 12	140	106	51	58	109	22	19	20	.	.	20	236 10 0	200 15 0
Ballydaniel Beg,	30 1 19	39	44	10	14	24	5	8	4	1	.	5	116 0 0	103 15 0
Ballydaniel More,	367 2 21	195	140	46	42	88	26	20	12	.	.	12	453 10 0	421 10 0
Ballydulea,	146 2 27	51	37	16	13	29	9	6	2	.	.	2	184 0 0	184 15 0
Ballyellane,	169 3 17	73	77	30	32	62	9	10	10	.	.	10	202 0 0	157 0 0
Ballymore,	343 0 5	249	245	104	130	234	32	31	38	.	.	38	577 10 0	610 10 0
Ballynatra,	83 2 23	41	47	8	12	20	6	7	4	.	.	4	94 0 0	70 0 0
Ballywilliam,	156 1 20	93	129	76	81	157	17	23	26	.	.	26	177 0 0	204 0 0
Belgrove,	334 3 31	176	120	54	40	94	24	21	16	.	.	10	573 0 0	447 0 0
Carrignafoy,	328 0 31	378	220	.	.	.	82	35	.	.	.	.	1,736 5 0	2,431 10 0
Currabally,	210 2 23	107	104	25	27	52	14	12	8	.	.	8	183 0 0	192 15 0
Cuskinny,	91 1 28	51	47	3	11	14	8	8	2	.	.	2	229 0 0	216 10 0
Fanick,	86 3 3	54	58	15	17	32	6	6	5	.	.	5	98 0 0	88 5 0
Hawthowline Island,*	27 3 35	222	252	382	143	525	59	47	56	1	.	57	367 0 0	.
Kilgarvan,	83 2 31	31	21	.	.	.	5	3	.	.	.	.	6,904 10 0	7,716 2 0
Rocky Island,†	2 2 5	3	.	22	5	27	1	1	2	.	.	2	.	.
Rosslague,	226 3 26	51	28	23	22	45	7	4	6	.	.	6	342 0 0	258 10 0
Spike Island,†	98 3 34	202	515	440	138	836	42	39	45	5	.	50	1,005 10 4	401 5 0
Tiknock,	23 2 1	8	27	4	4	8	2	3	2	.	.	2	32 0 0	35 0 0
Walterstown,	330 3 2	242	252	77	75	152	36	38	26	1	.	27	287 0 0	262 15 0

* Including Military and Royal Navy.
† Including Military.
(v) The village of Walshtown does not now contain 20 houses; its present population has, therefore, merged in that of the townland of Walshtown Beg, on which it is situated.

Printed image digitised by the University of Southampton Library Digitisation Unit

Parishes, Townlands, and Towns.	Area.	Population: In 1841. Persons.	Population: In 1851. Persons.	Population: In 1861. Males.	Population: In 1861. Females.	Population: In 1861. Total.	Houses: In 1841. Number.	Houses: In 1851. Number.	Houses: In 1861. Inhabited.	Houses: In 1861. Uninhabited.	Houses: In 1861. Building.	Houses: In 1861. Total.	Valuation: Poor-Law Valuation in 1851.	Valuation: General Valuation in 1861.
	A. R. P.												£ s. d.	£ s. d.
TEMPLEROBIN P.—*con.*														
Rat or *Coney Island*,	0 0 39	.	.	.	.	.	.	.	.	.	.	.	.	.
One other Island, .	0 1 0	.	.	.	.	.	.	.	.	.	.	.	.	.
	3,594 1 9	2,462	2,325	1,420	944	2,364	394	349	290	8	.	298	14,160 15 4	14,242 17 0
Queenstown T., pt. of (w)	.	4,929	10,996	4,069*	4,493	8,562	545	862	698	30	9	737	.	.
Do. *Bridewell*, .	.	.	3	.	1	1	.	1	1	.	.	1	.	.
Spike Island *Government Prison*, . .	.	.	2,003	503	.	503	.	1	1	.	.	1	.	.
Total, . .	3,594 1 9	7,391	15,332	5,992	5,438	11,430	939	1,013	990	38	9	1,037	14,160 15 4	14,242 17 0
TEMPLEUSQUE P.:														
Ballindeenisk, . .	645 0 3	136	96	28	23	51	18	16	8	2	.	10	280 0 0	341 0 0
Ballynasparson, . .	283 0 25	64	50	22	20	42	11	7	8	.	.	6	127 0 0	173 10 0
Coneybeg, . .	449 0 4	140	94	39	31	70	16	15	12	.	.	12	150 0 0	238 0 0
Ceolgreen, . .	481 0 23	134	82	40	37	77	19	12	12	.	.	12	156 0 0	258 16 0
Crushyrirees, . .	334 0 30	98	70	28	28	56	15	11	10	2	.	12	195 10 0	236 10 0
Hermitage, . .	100 3 8	25	19	13	10	23	5	5	3	.	.	3	106 0 0	113 5 0
Killalough, . .	149 3 7	42	36	10	12	22	7	6	5	1	.	6	120 0 0	115 10 0
Killydonoghoe, . .	457 2 38	154	129	46	56	104	22	19	18	2	.	20	380 0 0	401 10 0
Pouladown, . .	171 0 24	57	28	5	8	13	7	5	2	.	.	2	58 0 0	94 10 0
Riverstown, . .	449 1 39	162	186	58	72	130	28	35	24	3	1	28	650 10 0	779 15 0
Sarsfieldscourt, . .	621 2 37	166	135	50	60	110	26	25	21	4	.	25	401 10 0	533 15 0
Templeusque, . .	458 1 12	117	75	40	28	68	20	12	10	.	.	10	207 0 0	291 0 0
	4,601 2 10	1,295	1,000	331	365	786	194	166	131	14	1	146	2,861 10 0	3,579 1 0
Riverstown T., . .	.	134	128	51	40	91	25	23	17	4	.	21	.	.
Total, . .	4,601 2 10	1,428	1,128	432	425	857	219	189	148	18	1	167	2,861 10 0	3,579 1 0
WHITECHURCH P., part of:														
Ballycaskin, . .	230 3 34	112	75	24	31	55	18	16	13	1	.	14	135 0 0	139 10 0
Rycheld, East, . .	346 1 29	93	52	22	17	39	13	11	6	.	.	6	170 0 0	175 5 0
Ryefield, West, .	163 1 0	68	44	8	10	18	10	7	4	.	.	4	67 0 0	86 10 0
Total, . (x)	740 2 23	273	171	54	58	112	33	34	23	1	.	24	372 0 0	401 5 0

BARONY OF CONDONS AND CLANGIBBON.

AGHACROSS P.:														
Aghacross, . .	355 0 23	104	75	32	35	67	15	10	10	.	.	10	259 16 0	342 10 0
BRIGOWN P.:														
Ardglare, . .	239 1 3	95	44	20	21	41	14	9	7	.	.	7	108 8 0	115 0 0
Ballinwillin, . .	133 3 32	52	63	18	35	53	8	12	11	.	.	11	176 16 0	271 0 0
Ballybeg, . .	248 2 36	114	115	29	35	54	20	16	11	.	.	11	77 12 0	106 0 0
Ballyghlin, . .	192 0 13	62	45	18	21	39	9	6	6	2	.	8	67 8 0	108 5 0
Ballynabrock, . .	547 0 30	127	86	43	35	78	18	14	12	.	.	12	162 14 0	175 15 0
Ballynamona, . .	570 3 4	192	106	56	57	113	23	18	17	.	.	17	198 12 0	221 10 0
Brigown, . .	688 3 17	900	78	23	17	40	165	18	7	.	.	7	2,702 0 0	3,007 0 0
Carrigane, . .	799 2 16	376	215	94	97	191	65	42	35	3	.	38	360 13 0	423 5 0
Cloonlough, . .	327 0 25	172	103	42	40	82	24	22	13	.	.	13	150 2 0	238 5 0
Coolnanave, . .	403 1 15	152	112	55	47	102	23	18	16	.	.	16	277 1 0	326 10 0
Coolyregan, . .	579 3 0	330	217	89	82	171	47	34	28	2	.	30	331 8 0	358 5 0
Corracunna, . .	374 0 18	194	140	61	57	118	23	21	18	1	.	19	225 16 0	232 0 0
Curraghavoe, . .	941 0 12	411	274	93	192	195	65	48	35	3	.	38	277 16 0	308 0 0
Curraghmore, . .	528 3 17	209	130	48	45	93	30	17	14	.	.	14	188 16 0	229 10 0
Furrow, . .	425 1 10	167	127	43	47	90	22	22	17	3	.	20	128 12 0	162 0 0
Garrane, . .	437 1 26	126	129	69	60	129	19	19	18	.	.	18	367 0 0	419 5 0
Garryleagh, . .	185 1 27	98	54	16	16	32	14	8	7	.	.	7	90 0 0	113 0 0
Glenatlucky, . .	454 2 25	162	92	36	41	77	23	15	11	.	.	11	82 12 0	120 5 0
Glenduff, . .	1,132 2 26	385	263	110	101	211	60	46	41	.	.	41	201 0 0	234 15 0
Gurteennaboul, .	225 1 8	116	62	21	22	43	21	13	8	.	.	8	85 16 0	125 15 0
Kildrum, . .	411 0 7	140	84	31	28	59	17	13	10	.	.	10	245 8 0	249 15 0
Kilakoue, . .	821 1 39	154	76	34	33	67	24	12	13	.	.	13	161 0 0	194 15 0
Kilshanny, . .	377 2 3	207	111	36	38	74	30	22	11	.	.	11	244 10 0	249 0 0
Kiltrislane, . .	267 3 13	114	34	15	26	44	17	9	9	.	.	9	88 12 0	129 10 0

* Including 610 officers and men of the Royal Navy.

(w) The remainder of the town of Queenstown is in the parish of Clonmel; the entire town, including the inmates of Public Institutions and 610 officers and men of the Royal Navy, contains 9,329 persons.

(x) The remainder of the parish of Whitechurch is in the baronies of Barretts and Cork; the entire parish, including the inmates of Public Institutions, contains 2,061 persons.

Pnnted image digitised by the University of Southampton Library Digitisation Unit

Parishes, Townlands, and Towns.	Area.	Population					Houses						Valuation	
		In 1841	In 1851.	In 1861.			In 1841.	In 1851.	In 1861.				Poor Law Valuation in 1861.	General Valuation in 1861.
		Persons.	Persons.	Males.	Females.	Total.	Number	Number	Inhabited.	Uninhabited	Building.	Total.		
	A. R. P.												£ s. d.	£ s. d.
BRIGOWN P.—*con.*														
Knocknamuck,	259 2 27	187	95	34	33	67	28	16	12	.	.	12	106 0 0	118 15 0
Mitchelstown,	340 0 5	47	20	14	19	33	7	5	4	.	.	4	778 0 0	950 0 0
Parkaskilla,	151 3 35	121	41	10	13	23	22	7	3	.	.	3	72 18 0	76 5 0
Pollardstown,	488 0 19	177	88	43	52	95	24	13	13	.	.	13	185 0 0	212 15 0
Skeheen,	478 1 3	77	113	55	57	112	10	21	19	1	.	20	175 10 0	236 15 0
Skeheen, Upper,	1,297 0 32	440	172	83	75	158	77	34	30	.	.	30	108 18 0	107 15 0
Stag Park,	306 0 16	136	63	27	30	57	22	14	12	.	.	12	181 17 0	246 5 0
Turbeagh,	519 1 37	193	79	36	33	69	31	21	14	.	.	14	105 16 0	143 0 0
	15,212 1 2	8,433	3,442	1,405	1,415	2,820	1,012	603	482	15	.	497	8,736 9 0	10,271 15 0
Mitchelstown T.,	.	4,181	3,079	1,379	1,543	2,922	531	489	471	7	.	478	.	.
Do. *Bridewell*,	.	.	12	2	.	2	.	1	1	.	.	1	.	.
Do. *Workhouse*,	.	.	1,216	84	158	242	.	1	1	.	.	1	.	.
Total,	15,212 1 2	10,014	7,749	2,970	3,116	5,986	1,543	1,094	955	22	.	977	8,736 9 0	10,271 15 0
CASTLELYONS P., pt. of:														
Ballydorgan,	499 2 21	249	126	62	58	120	41	25	24	1	.	25	234 7 0	251 0 0
Curraheba,	434 1 23	149	79	54	35	89	26	14	14	.	.	14	187 7 0	224 0 0
Kilbarry,	677 1 22	306	223	68	66	134	43	37	25	1	.	26	539 12 0	558 15 0
Kilmagner,	765 3 5	256	170	44	42	86	40	27	17	.	.	17	414 11 0	478 5 0
Knockdromaclogh,	360 3 31	119	93	50	49	99	20	17	18	.	.	18	115 11 0	178 10 0
Rossnabrone,	50 0 17	18	13	7	1	8	4	2	1	.	.	1	45 10 0	47 15 0
Total, (y)	2,996 0 38	1,099	704	285	251	536	170	122	99	2	.	101	1,536 18 0	1,738 5 0
CLONDULANE P.:														
Ballaveelig,	147 0 22	67	21	7	10	17	0	3	3	.	.	3	68 0 0	84 5 0
Ballynafeona,	256 3 36	74	51	19	19	38	11	9	6	.	.	6	190 17 0	225 15 0
Ballynamona,	126 2 9	10	29	11	8	10	3	4	3	.	.	3	148 5 0	178 10 0
Ballyvadone,	400 0 37	73	47	15	17	32	12	8	5	1	.	6	321 0 0	398 0 0
Bawnnaglogh,	31 2 16	11	.	4	5	9	3	1	1	.	.	1	76 0 0	73 0 0
Bettyville,	152 0 10	26	31	12	17	29	3	5	6	.	.	6	218 3 0	216 10 0
Boolabwee,	119 1 10	32	14	5	4	9	7	4	2	3	.	5	62 0 0	71 0 0
Careysville,	291 0 19	32	54	14	15	29	4	9	6	.	.	6	316 0 0	420 0 0
Carrigabrick,	221 2 30	92	39	23	22	45	17	8	7	.	.	7	264 15 0	303 10 0
Carrigatoortane,	170 0 30	18	32	18	16	34	3	4	4	.	.	4	162 15 0	181 15 0
Clondulane, North,	178 1 29	192	52	25	22	47	34	13	11	2	.	13	270 12 0	354 15 0
Clondulane, South,	129 1 6	53	124	33	42	75	13	24	15	.	.	15	137 13 6	139 0 0
Curragh, Lower,	120 3 11	53	9	14	13	27	8	2	5	.	.	5	130 0 0	143 15 0
Curragh, Upper,	312 3 16	127	51	33	33	60	18	8	9	.	.	9	238 18 0	209 0 0
Garrynoe,	169 3 10	86	41	25	17	42	12	6	7	.	.	7	102 12 0	129 15 0
Georagh,	159 1 21	55	29	14	12	20	5	3	3	.	.	3	173 5 0	185 15 0
Knockdromaclogh,	282 3 34	107	57	14	19	33	15	9	6	.	.	6	148 0 0	122 15 0
Lisklash,	191 1 10	66	13	31	31	62	9	4	12	.	.	12	250 10 0	309 10 0
Lisnasallagh,	129 1 32	38	17	19	14	33	5	5	5	.	.	5	118 10 0	169 5 0
Mount Rivers,	155 1 4	29	47	7	15	22	3	6	4	.	.	4	190 10 0	235 15 0
Rath-healy,	222 1 11	77	115	40	59	99	13	18	10	.	1	17	322 1 0	393 0 0
Shanacloon,	304 2 39	34	8	8	7	15	4	2	3	1	.	4	315 15 0	306 0 0
Strawhall,	573 0 10	147	87	25	33	58	20	13	8	1	.	9	422 8 0	531 3 0
	4,926 2 14	1,505	968	416	450	866	231	168	147	8	1	156	4,648 14 6	5,375 13 0
Ballynafauna T., (z)	.	318	.	.	.	.	61	.	.	.	.	.	.	.
Clondulane T.,	.	.	192	60	64	124	.	37	28	.	.	28	.	.
Total,	4,926 2 14	1,823	1,160	476	514	990	292	205	175	8	1	184	4,640 14 6	5,375 13 0
DERRYVILLANE P., part of: (a²)														
Ballyenahan, North,	693 3 36	345	180	92	80	172	52	28	23	.	.	23	473 0 0	501 10 0
DUNMAHON P., pt. of: (b²)														
Farranlahesbery, East,	37 1 15	9	.	1	2	3	1	.	1	.	.	1	27 0 0	28 15 0
FARAHY P., pt. of: (c²)														
Quit Rent Mountain,	1,195 2 28	309	191	83	83	166	57	37	32	.	.	32	93 2 0	159 0 0
FERMOY P.:														
Ballyarthur,	126 3 35	48	27	8	6	14	8	4	3	.	.	3	132 15 0	164 0 0
Ballynoe,	148 0 1	18	25	8	8	16	3	3	3	.	.	3	89 0 0	109 10 0
Carriganaroghera,	335 2 7	150	119	42	58	100	26	17	16	.	.	16	499 7 6	2,513 17 0
Castlehyde,	213 0 35	73	31	35	44	79	9	5	8	.	.	8	268 10 6	245 0 0
Coolcarron,	353 0 27	124	98	38	36	74	20	15	12	.	.	12	274 11 0	323 0 0

(y) The remainder of the parish of Castlelyons is in the barony of Barrymore; the entire parish contains 2,701 persons.
(z) The village of Ballynafauna does not now contain 20 houses; its present population has, therefore, merged in that of the townlands of Clondulane, North and South, on which it is situated.
(a²) The remainder of the parish of Derryvillane is in the barony of Fermoy; the entire parish contains 336 persons.
(b²) The remainder of the parish of Dunmahon is in the barony of Fermoy; the entire parish contains 517 persons.
(c²) The remainder of the parish of Farahy is in the barony of Fermoy; the entire parish contains 1,023 persons.

Printed image digitised by the University of Southampton Library Digitisation Unit

CORK, E.R.

Parishes, Townlands, and Towns.	Area.	Population: In 1841. Persons.	Population: In 1851. Persons.	Population: In 1861. Males.	Population: In 1861. Females.	Population: In 1861. Total	Houses: In 1841. Number	Houses: In 1851. Number.	Houses: In 1861. Inhabited.	Houses: In 1861. Uninhabited.	Houses: In 1861. Building.	Houses: In 1861. Total	Valuation: Poor Law Valuation in 1851.	Valuation: General Valuation in 1861.
	A. R. P.												£ s. d.	£ s. d.
FERMOY P.—*continued.*														
Coolmucky,	303 1 35	50	39	10	7	17	4	7	3	.	.	3	105 10 0	187 5 0
Callenagh,	316 2 37	95	46	23	18	41	15	8	7	.	1	8	127 17 0	148 5 0
Duntahane,	459 3 11	380	184	108	128	236	68	33	45	.	.	45	619 5 0	803 0 0
Fermoy,	709 1 34	.	122	57	102	159	.	15	22	.	.	22	5,942 14 0	7,491 0 0
Grange, East,	243 3 19	38	59	19	18	37	12	8	8	.	.	8	288 10 0	413 0 0
Grange, West,	270 2 24	128	158	21	20	41	22	37	5	1	.	6	286 19 0	364 5 0
	3,480 3 25	1,154	906	369	445	814	187	152	132	1	1	134	8,644 18 6	12,761 2 0
Fermoy T.,	.	6,379	5,825	5,216	3,489	8,705	856	804	786	40	4	786		
Do. *Bridewell*,	.	.	19	4	.	4	.	1	1	.	.	1	.	.
Do. *Workhouse*,	.	.	2,682	138	176	314	.	12	1	.	.	1	.	.
Total,	3,480 3 25	7,513	9,432	5,727	4,110	9,837	1,043	969	970	41	5	916	8,644 18 6	12,761 2 0
GLANWORTH P., pt. of:														
Bally Beg,	92 2 19	41	15	14	14	28	5	4	6	.	.	6	14 12 0	35 5 0
Ballykenly,	141 3 16	7	12	10	8	18	1	1	2	.	.	2	96 8 0	113 0 0
Ballynacaheragh,	248 1 26	141	54	26	17	43	21	9	6	.	.	6	119 12 0	174 0 0
Ballynahow (Murrogh),	122 1 26	54	27	14	7	21	8	4	3	.	.	3	90 16 0	96 10 0
Ballynahow (Spiers),	174 2 31	76	49	10	15	25	12	7	5	.	.	5	145 12 0	135 15 0
Ballynee, East,	92 2 6	34	22	12	14	26	6	4	5	.	.	5	66 14 0	65 15 0
Ballyvelock,	148 2 18	46	11	6	8	14	7	3	3	.	.	3	135 15 0	140 10 0
Caherdrinny,	826 1 24	309	192	84	69	153	47	33	26	1	.	27	247 4 0	349 5 0
Cornhill,	343 0 4	148	43	17	15	32	27	6	5	.	.	5	200 3 6	251 10 0
Gortnahown,	571 1 1	153	75	32	30	62	20	15	10	.	.	10	154 12 0	222 10 0
Manning,	493 3 6	160	59	29	24	53	23	8	7	.	.	7	291 18 0	343 15 0
Newgrove,	320 0 32	124	116	50	41	91	19	16	12	.	.	12	220 8 0	286 10 0
Total, (d²)	3,478 3 9	1,293	675	304	262	566	196	111	90	1	.	91	1,783 16 6	2,216 5 0
KILCRUMPER P., pt. of:														
Ballinglanna, North,	364 3 5	216	85	52	41	93	81	11	13	.	.	13	222 5 8	243 10 0
Ballinrush,	370 3 17	150	99	16	19	35	22	17	9	.	.	9	152 9 6	214 0 0
Ballyderown,	460 2 9	99	123	61	54	115	25	26	21	.	.	21	563 17 0	539 10 0
Ballynacarriga,	238 2 10	63	71	26	28	54	14	12	10	1	.	11	225 15 0	237 5 0
Knockanenabohilly,	168 3 6	54	31	13	11	24	7	6	4	.	.	4	69 8 0	76 15 0
Moorepark,	223 3 3	.	.	.	.	.	.	.	.	.	.	.	270 0 0	197 0 0
Total, (e²)	1,827 1 10	582	409	166	155	321	99	72	57	1	.	58	1,503 15 0	1,508 0 0
KILDORRERY P., pt. of:														
Ballyvisteen,	388 1 31	175	117	56	60	116	29	17	20	.	.	20	162 16 0	198 10 0
Boleynanoultagh,	589 3 50	195	126	45	40	85	30	22	20	1	.	21	135 0 0	178 15 0
Callenagh,	56 0 30	52	43	20	14	34	6	6	5	.	.	5	40 5 0	43 15 0
Glasvaunta,	91 1 35	69	56	.	1	1	8	5	1	.	.	1	59 14 0	78 10 0
Gortacurrig,	321 3 39	152	59	28	22	50	23	12	9	1	.	10	75 18 0	100 15 0
Kildorrery,	111 0 38	.	.	.	.	.	.	.	.	.	.	.	130 18 0	189 5 0
Oldcastletown,	864 1 14	385	263	112	109	221	57	44	40	1	.	41	693 8 0	823 15 0
Scart,	511 2 8	275	201	86	77	163	45	37	32	2	.	34	395 10 0	467 10 0
	2,934 3 25	1,303	845	347	323	670	198	143	127	5	.	132	1,713 9 0	2,080 15 0
Kildorrery T.,	.	544	497	224	220	444	67	86	77	9	1	87	.	.
Total, (f²)	2,934 3 25	1,847	1,342	571	543	1,114	263	229	204	14	1	219	1,713 9 0	2,080 15 0
KILGULLANE P., pt. of:														
Ballykearney,	225 1 31	109	48	25	16	41	17	8	8	.	.	8	123 4 0	146 0 0
Broomhill,	289 1 35	21	54	29	30	59	5	10	9	.	.	9	201 4 0	229 15 0
Carriganleigh,	69 2 39	33	29	17	11	28	5	4	4	.	.	4	45 16 0	59 10 0
Cloghleafin,	520 1 23	188	108	48	36	84	21	12	12	.	.	12	345 0 0	422 15 0
Cloonkilla,	198 1 23	83	2	7	6	13	12	1	2	.	.	2	134 16 0	195 0 0
Commons,	11 2 4	15	11	5	8	13	2	1	4	.	.	4	0 8 0	1 5 0
Carraghbowen,	133 2 22	69	30	11	10	21	10	4	3	.	.	3	86 4 0	103 5 0
Curraheen,	199 3 10	25	10	4	6	10	4	3	2	.	.	2	124 0 0	161 0 0
Dromleigh,	318 1 14	134	55	25	22	47	15	10	8	.	.	8	169 12 0	215 5 0
Flamingstown,	535 2 20	260	229	103	80	183	35	37	34	.	.	34	373 14 0	463 0 0
Johnstown,	192 1 29	65	4	8	4	12	12	1	2	.	.	2	115 4 0	143 15 0
Kilgullane,	256 1 25	65	48	13	12	25	10	7	4	.	.	4	162 4 0	221 5 0
Kilnadrew,	153 1 22	105	32	20	14	34	14	7	5	.	.	5	127 4 0	159 10 0
Nutgrove,	229 2 21	94	71	22	30	52	14	12	8	.	.	8	172 0 0	210 15 0
Total, (g²)	3,369 0 38	1,277	726	337	285	622	176	117	105	.	.	105	2,130 12 0	2,732 0 0

(d²) The remainder of the parish of Glanworth is in the barony of Fermoy; the entire parish contains 2,465 persons.
(e²) The remainder of the parish of Kilcrumper is in the barony of Fermoy; the entire parish contains 645 persons.
(f²) The remainder of the parish of Kildorrery is in the barony of Fermoy; the entire parish contains 1,198 persons.
(g²) The remainder of the parish of Kilgullane is in the barony of Fermoy; the entire parish contains 654 persons.

Pnnted image digitised by the University of Southampton Library Digitisation Unit

COUNTY OF

Parishes, Townlands, and Towns.	Area.	Population: In 1841. Persons.	Population: In 1851. Persons.	Population: In 1861. Males.	Population: In 1861. Females.	Population: In 1861. Total.	Houses: In 1841. Number.	Houses: In 1851. Number.	Houses: In 1861. Inhabited.	Houses: In 1861. Uninhabited.	Houses: In 1861. Building.	Houses: In 1861. Total.	Valuation: Poor Law Valuation in 1851.	Valuation: General Valuation in 1861.
	A. R. P.												£ s. d.	£ s. d.
KILPHELAN P.:														
Ballyadack, North,	196 2 14	78	48	22	15	37	11	9	7	.	.	7	122 4 0	146 15 0
Ballyadack, South,	113 3 15	33	31	10	5	15	4	4	2	.	.	2	48 8 0	61 15 0
Bawoaneanla,	58 3 33	18	14	7	2	9	2	2	2	.	.	2	38 4 0	52 5 0
Caherdrinny,	22 2 30	26	33	.	.	.	3	6	.	.	.	.	8 8 0	19 5 0
Flemingstown,	9 0 23	.	.	2	1	3	.	.	1	.	.	1	6 0 0	7 5 0
Kilphelan,	122 2 11	46	36	13	11	24	6	4	3	1	.	4	86 12 0	115 5 0
Total,	523 3 6	201	162	54	34	88	26	25	15	1	.	16	307 16 0	402 10 0
KILWORTH P.:														
Ballinrush,	604 0 12	264	156	69	43	112	46	24	21	.	.	21	66 5 6	104 0 0
Ballinvoher,	1,261 3 5	279	135	63	55	118	49	27	23	.	.	23	219 2 6	261 10 0
Glansheskin,	217 1 23	54	70	29	23	52	12	21	12	.	.	12	210 5 6	256 0 0
Grangue,	727 3 22	132	118	44	40	82	26	19	18	.	.	10	123 3 8	164 15 0
Killally, East,	263 2 2	119	16	13	9	22	19	4	3	.	.	3	64 1 6	206 15 0
Killally, West,	185 1 10	126	97	24	22	46	13	16	11	.	.	11	113 9 8	113 0 0
Kilworth,	175 2 17	63	.	24	23	47	12	.	10	.	.	10	510 10 0	563 10 0
Knockanehill,	113 3 3	120	13	4	6	10	22	2	2	.	.	2	104 0 0	121 0 0
Maryville,	89 2 29	89	21	10	11	21	7	6	6	.	.	6	245 0 0	259 0 0
Monadrishane,	214 3 34	43	31	107	107	214	8	6	47	.	.	47	309 7 6	276 0 0
Monrepark,	233 1 38	25	22	16	16	32	4	5	5	.	.	5	320 0 0	413 0 0
Toor,	716 3 31	68	52	12	11	23	12	9	5	.	.	5	41 10 0	35 15 0
Whitebog,	683 1 25	122	26	16	19	35	22	5	0	.	.	8	47 14 2	37 15 0
	5,457 3 9	1,474	758	426	393	819	257	144	171	.	.	171	2,402 18 2	2,605 0 0
Kilworth T.,	.	1,772	1,185	288	333	621	284	228	114	4	.	118	.	.
Total,	5,457 3 9	3,246	1,943	714	726	1,440	541	372	285	4	.	289	2,402 18 2	2,085 0 0
KNOCKMOURNE P., pt. of:														
Caelhaun,	68 3 37	30	39	11	9	20	6	5	3	.	.	3	25 15 0	43 0 0
Curraheha,	168 2 15	89	57	13	19	32	12	14	7	.	.	7	65 0 0	70 0 0
Kilcaran, North,	93 0 8	48	23	4	4	8	7	4	1	.	.	1	39 15 0	53 5 0
Kilcoran, South,	474 1 35	232	119	49	46	95	35	20	19	1	.	20	166 15 0	221 15 0
Moydilliga,	1,200 3 37	599	206	91	89	180	101	57	35	.	.	35	461 5 0	629 0 0
Total, (h²)	1,996 0 12	997	449	168	167	335	161	80	65	1	.	66	758 10 0	1,017 0 0
LEITRIM P., part of:														
Ballynalacken,	529 2 15	262	157	81	65	146	49	23	26	.	.	26	343 2 9	439 5 0
Ballynamuddagh,	933 3 30	276	204	77	77	154	41	30	22	.	.	22	171 1 0	230 0 0
Ballynaparka, North,	172 0 10	159	51	15	14	29	27	12	6	2	.	8	88 17 3	98 0 0
Ballynaparka, South,	123 0 23	42	5	6	9	15	8	2	3	.	.	3	95 16 0	112 0 0
Coolalisheen,	209 1 27	161	70	40	40	80	30	15	16	1	.	17	190 6 0	218 5 0
Cronehill,	725 1 2	240	171	68	85	153	36	25	22	.	.	22	134 0 6	146 0 0
Kilmurry, North,	567 2 8	210	108	46	43	89	32	19	17	.	.	17	131 15 6	152 0 0
Kilmurry, South,	521 0 4	168	163	59	62	121	26	25	22	.	.	22	353 4 0	394 0 0
Knockaskehane,	226 2 18	164	102	33	33	66	30	16	14	.	.	14	95 15 0	106 5 0
Knockatrasnane,	518 1 3	87	62	35	25	60	14	9	8	.	.	8	148 10 0	146 15 0
Kyle Beg,	144 1 23	20	7	10	7	17	2	2	2	.	.	2	41 10 6	48 0 0
Leitrim,	376 3 0	75	56	34	32	66	9	10	12	1	.	13	246 5 6	275 15 0
Propoge,	802 0 5	325	188	63	77	160	45	31	26	.	.	26	238 2 2	250 5 0
Total, (g²)	5,910 0 8	2,189	1,346	587	569	1,156	340	219	197	4	.	201	2,260 6 2	2,614 10 0
LISMORE and MOCOLLOP P., part of:														
Garryngoul,	266 3 18	67	54	33	28	61	10	7	7	.	.	7	206 15 0	240 15 0
Glensgurteen,	156 2 20	93	82	13	22	35	12	8	7	.	.	7	120 11 0	131 0 0
Marshtown,	331 0 36	132	29	2	3	5	21	9	1	1	.	2	253 0 0	282 10 0
Shean,	75 1 22	108	16	5	5	10	16	2	2	.	.	2	24 0 0	42 10 0
Waterpark,	463 1 22	199	112	76	83	159	30	22	25	.	.	25	345 4 8	383 5 0
Total, (j²)	1,293 1 30	599	243	129	141	270	89	48	42	1	.	43	954 10 6	1,030 0 0
LITTER P., part of:														
Castlehide, East,	340 0 27	94	36	16	19	35	16	6	5	.	.	5	220 10 0	437 10 0
Coolmucky,	278 2 12	143	39	13	16	29	21	5	8	.	.	6	78 8 0	98 10 0
Coolroe,	389 1 8	111	105	50	35	85	20	20	21	.	.	21	157 8 0	179 15 0
Deerpark,	242 3 6	.	7	3	7	10	.	1	2	.	.	2	144 12 0	160 0 0
Garraunigerinagh,	677 1 29	246	110	81	66	147	36	20	22	2	.	24	600 19 8	622 0 0
Knockacappul,	100 1 12	52	43	13	15	28	8	7	5	.	.	5	73 6 0	72 15 0
Labbacallee,	392 2 12	168	97	52	38	90	25	15	12	.	.	12	296 8 0	290 10 0
Sheepwalk, East,	311 1 30	49	32	45	30	75	9	5	12	.	.	12	220 14 0	278 15 0
Total, (k²)	2,732 2 18	863	469	273	226	499	135	79	85	2	.	87	1,787 3 6	2,147 15 0

(h²) The remainder of the parish of Knockmoesne is in the baronies of Barrymore and Kinnatalloon; the entire parish contains 1,629 persons.
(g²) The remainder of the parish of Leitrim is in the barony of Coshmore and Coshbride, county of Waterford; the entire parish contains 1,369 persons.
(j²) The remainder of the parish of Lismore and Mocollop is in the barony of Coshmore and Coshbride, county of Waterford; the entire parish, including the inmates of Public Institutions, contains 13,146 persons.
(k²) The remainder of the parish of Litter is in the barony of Fermoy; the entire parish contains 1,046 persons.

Printed image digitised by the University of Southampton Library Digitisation Unit

CORK, E.R.

Parishes, Townlands, and Towns.	Area.	Population: In 1841. Persons.	Population: In 1851. Persons.	Population: In 1861. Males.	Population: In 1861. Females.	Population: In 1861. Total.	Houses: In 1841. Number.	Houses: In 1851. Number.	Houses: In 1861. Inhabited.	Houses: In 1861. Uninhabited.	Houses: In 1861. Building.	Houses: In 1861. Total.	Valuation: Poor Law Valuation in 1851.	Valuation: General Valuation in 1861.
	A. R. P.												£ s. d.	£ s. d.
MACRONEY P.:														
Ballard,	442 2 29	176	96	53	44	97	28	20	10	.	.	13	100 11 6	147 15 0
Billeragh, East,	905 3 21	369	240	102	106	200	61	49	37	3	.	40	239 19 8	293 15 0
Billeragh, West,	610 1 10	251	86	41	37	70	32	14	11	1	.	12	203 16 6	311 15 0
Castlecooke,	597 2 37	217	90	45	49	94	30	16	16	.	.	16	268 10 0	360 10 0
Coolaneague,	303 1 20	149	77	21	23	44	20	14	9	.	.	9	75 1 0	78 15 0
Coolnoohan,	406 1 32	150	139	54	47	101	25	25	19	.	.	19	135 11 0	103 5 0
Crinaghtane,	236 3 33	139	71	27	29	56	24	14	12	.	.	12	99 9 0	125 10 0
Curraghanolomer,	567 3 35	164	38	4	5	9	25	9	2	.	.	2	92 12 0	96 5 0
Gortnaskehy,	935 1 29	427	329	144	135	279	64	60	51	2	.	53	256 10 0	313 15 0
Kiciogh,	517 0 6	275	150	62	56	118	45	32	22	.	.	22	177 17 0	208 0 0
Lyre,	576 1 13	191	150	54	55	109	28	25	18	.	.	19	114 0 0	120 15 0
Lyre (Barry),	648 2 20	101	147	73	63	136	32	25	22	.	.	22	120 4 0	145 10 0
Lyreen,	304 3 26	158	60	36	30	65	27	14	12	.	.	12	71 2 3	92 0 0
Macroney, Lower,	570 0 1	229	126	39	33	72	32	23	13	.	.	13	332 19 0	375 0 0
Macroney, Upper,	738 3 10	380	206	41	39	80	49	30	17	.	.	17	173 2 6	201 15 0
Total,	3,370 2 10	3,406	2,001	795	751	1,546	530	370	280	6	.	286	2,541 5 6	2,990 5 0
MARSHALSTOWN P.:														
Ballyarthur,	352 3 17	200	185	106	111	217	38	38	30	.	.	38	338 10 0	375 5 0
Bansnanconeeny,	250 1 5	55	61	34	31	65	11	11	10	.	.	10	126 16 0	160 0 0
Booladurragha,	93 1 36	38	26	9	13	22	5	4	4	.	.	4	55 0 0	61 10 0
Boolakelly,	144 1 26	191	65	21	18	39	29	13	7	.	.	7	71 0 0	64 10 0
Cloghleafin,	161 1 24	152	157	79	86	167	25	30	34	.	.	34	124 8 0	131 15 0
Clyroe,	63 0 35	68	40	7	7	14	11	5	2	.	.	2	41 0 0	51 5 0
Curraghgarm,	721 2 23	641	472	165	130	295	104	79	51	.	1	52	362 16 0	477 10 0
Derrylahan,	333 1 26	140	126	54	56	110	25	21	21	.	.	21	131 0 0	125 10 0
Derrynanoul,	458 1 7	121	73	65	80	145	17	11	22	.	.	22	228 12 0	298 5 0
Drough,	239 2 13	13	19	11	13	24	2	2	3	.	.	3	153 8 0	185 0 0
Glennabulla,	250 3 3	71	66	4	5	9	10	10	2	.	.	2	136 12 0	190 10 0
Gortecnatarriff,	417 3 27	140	84	53	49	102	20	16	16	.	.	16	153 10 0	189 15 0
Gortnamiuna,	189 3 28	10	22	10	11	21	2	6	3	.	.	3	80 12 0	82 10 0
Gortnasna,	117 0 37	53	44	12	14	26	3	6	5	.	.	5	50 12 0	63 10 0
Gortroe,	452 3 5	166	84	41	39	80	25	16	16	.	.	16	136 0 0	235 0 0
Killaclug, East,	133 3 5	37	50	29	26	55	11	8	8	.	.	8	102 0 0	124 15 0
Killaclug, West,	202 0 9	61	57	19	21	40	11	13	10	.	.	10	146 0 0	161 0 0
Killee,	381 1 33	229	95	37	43	80	31	15	12	.	.	12	474 4 0	531 0 0
Knockagarry,	611 3 5	174	124	55	41	96	26	20	15	.	.	15	271 0 0	340 15 0
Marshalstown,	400 0 24	229	160	68	66	134	32	24	19	.	.	19	320 4 0	431 5 0
Mitchelstown,	393 1 29	23	29	25	28	53	4	5	9	.	.	9	364 8 0	393 15 0
Total,	7,290 3 17	2,956	2,079	904	890	1,794	447	353	307	.	1	308	3,990 0 0	4,693 5 0
TEMPLEMOLAGA P.:														
Ballyshardane,	381 3 30	176	107	38	41	79	24	17	10	1	.	14	252 4 0	323 5 0
Cullenagh,	308 1 31	219	69	31	29	60	42	15	11	3	.	14	109 4 0	136 0 0
Graigue,	561 0 10	252	151	60	59	119	41	27	23	.	.	25	171 6 0	188 5 0
Kilcloney,	777 3 30	383	255	97	102	199	63	41	40	.	.	40	232 2 0	272 5 0
Knockanevin,	536 2 5	270	168	81	61	162	40	32	24	2	.	26	325 12 0	413 10 0
Labbamolaga, East,	409 0 28	140	94	53	59	112	10	14	19	.	.	19	154 12 0	159 0 0
Labbamolaga, Middle,	443 2 9	83	88	51	50	101	12	10	16	.	.	16	175 0 0	216 5 0
Labbamolaga, West,	345 2 39	102	82	39	39	78	16	12	8	.	.	8	91 2 0	99 15 0
Sraharla,	331 2 17	135	120	57	57	114	23	23	10	.	.	10	140 0 0	140 17 0
Tearrengh,	251 2 30	185	46	40	40	80	30	9	15	1	.	16	97 13 0	113 0 0
Total,	4,395 2 29	1,951	1,180	547	557	1,104	307	200	187	7	.	194	1,747 0 0	2,071 2 0

BARONY OF CORK.

BALLINABOY P., pt. of:														
Ballnecrassig,	363 2 25	124	47	16	17	33	19	10	7	.	.	7	270 0 0	210 15 0
Ballintannag,	203 0 24	50	25	12	10	22	8	6	4	.	.	4	90 0 0	121 0 0
Knockanalyre,	82 3 22	37	14	9	5	14	5	2	3	.	.	3	36 0 0	68 10 0
Total, (b)	649 2 31	211	86	37	32	69	32	18	14	.	.	14	396 0 0	420 5 0
CARRIGALINE P., pt. of:														
Ardarrig,	55 1 14	31	28	7	9	16	4	3	2	.	.	2	31 0 0	85 10 0
Ballymalagh,	185 0 30	42	13	8	5	13	4	2	2	1	.	3	108 0 0	110 5 0
Ballinree,	888 2 22	403	182	44	55	99	66	27	16	.	.	16	564 0 0	501 15 0

(b) The remainder of the parish of Ballinaboy is in the baronies of Kerrycurrihy, Kinalea, and Muskerry, East; the entire parish contains 1,390 persons.

Pnnted image digitised by the University of Southampton Library Digitisation Unit

COUNTY OF

Parishes, Townlands, and Towns.	Area.	Population: In 1841. Persons.	Population: In 1851. Persons.	Population: In 1861. Males.	Population: In 1861. Females.	Population: In 1861. Total.	Houses: In 1841. Number	Houses: In 1851. Number	Houses: In 1861. Inhabited.	Houses: In 1861. Uninhabited.	Houses: In 1861. Building.	Houses: In 1861. Total	Valuation: Poor Law Valuation in 1851.	Valuation: General Valuation in 1861.
	A. R. P.												£ s. d.	£ s. d.
CARRIGALINE P., part of—*continued.*														
Ballybrack,	17 2 11	3	5	1	2	3	2	1	1	.	.	1	105 0 0	53 0 0
Ballydubig, North,	283 2 31	16	31	12	11	23	3	4	4	.	.	4	210 0 0	147 10 0
Ballyorban,	564 2 2	79	74	33	26	59	12	12	7	1	.	8	459 0 0	441 10 0
Castletreasure,	827 0 22	410	306	132	137	269	58	49	48	1	.	49	913 0 0	1,032 10 0
Douglas,	254 0 30	66	45	26	39	65	11	10	12	6	.	18	593 15 0	576 10 0
Grange,	156 1 26	43	76	20	31	51	10	14	10	.	.	10	468 5 0	465 10 0
Knocknamullagh,	335 1 7	86	43	13	28	41	8	8	7	.	.	7	350 0 0	297 10 0
Maryborough,	264 2 10	54	31	19	22	41	9	6	9	1	.	10	265 0 0	387 10 0
Moneygorney,	911 2 7	522	331	107	101	208	94	57	37	4	.	41	694 0 0	771 0 0
Monfieldstown,	431 2 39	285	323	63	62	125	52	68	23	2	2	27	1,183 10 0	1,175 0 0
Mounthovel,	178 2 21	47	22	16	9	25	8	5	7	.	.	7	168 5 0	237 0 0
Oldcourt,	344 1 17	61	29	27	29	56	8	7	12	.	.	12	400 0 0	382 10 0
Rockestown,	505 0 27	436	341	86	84	170	78	57	34	3	.	37	406 0 0	471 0 0
Brack Island,	2 0 11	.	.	.	.	.	.	.	.	.	.	.	.	.
Goat Island,	3 2 16	.	.	2	2	4	.	.	1	.	.	1	.	.
Hop Island,	12 1 2	.	15	2	1	3	.	3	1	2	.	3	75 0 0	70 0 0
Nine other Islands,	4 0 33	.	.	.	.	.	.	.	.	.	.	.	.	18 5 0
	6,146 0 26	2,561	1,695	623	648	1,271	422	353	233	21	2	256	7,043 15 0	7,314 15 0
Douglas T.,	.	845	750	311	332	643	159	147	134	6	.	140	.	.
Halfway House T.,	.	.	.	69	74	143	.	.	32	2	2	36	.	.
Total, . (m^2)	6,146 0 20	3,406	2,653	1,003	1,054	2,057	581	400	399	29	4	432	7,043 15 0	7,314 15 0
CARRIGROHANE P., pt. of:														
Carrigrohane,	1,543 2 14	745	782	295	278	573	121	122	98	1	1	98	2,060 10 0	2,353 15 0
Curraheen,	61 3 4	11	27	0	9	17	2	4	2	.	.	2	70 0 0	79 0 0
Total, . (n^2)	1,605 1 18	756	809	303	287	590	123	126	98	1	1	100	2,130 10 0	2,432 15 0
CURRYKIPPANE P.:														
Ballycannon,	216 0 22	116	93	52	58	110	17	14	17	1	.	18	See remark on St. Anne's Shandon.	252 3 0
Ballygrohan,	97 1 18	25	11	15	14	29	4	4	4	.	.	4		129 5 0
Ballysheehy,	122 3 14	81	79	24	27	51	16	15	11	.	.	11		136 10 0
Cloghleen,	490 1 22	179	147	69	74	143	34	29	24	.	.	24		697 10 0
Coolymurraghane,	658 0 32	325	362	156	185	341	65	61	54	1	.	55		1,044 5 0
Killard,	530 2 11	67	64	42	35	77	11	9	12	.	.	12		476 15 0
Knocknagerty,	180 1 27	.	.	.	.	.	.	.	.	.	.	.		156 0 0
Mount Desert,	413 1 32	179	162	56	53	111	35	23	19	.	.	19		700 0 0
Total, .	2,709 1 18	990	923	416	446	862	182	155	141	2	.	143	.	3,594 13 0
DUNBULLOGE P., part of: (o^2)														
Ballyhesty,	249 3 38	61	45	24	22	46	10	7	5	.	.	5	128 0 0	148 0 0
INISHKENNY P., pt. of:														
Ardarostig,	242 3 17	86	85	24	27	51	15	12	8	4	.	12	365 0 0	345 0 0
Ballinveltig,	205 2 22	144	89	26	36	64	22	15	16	2	.	10	153 0 0	202 15 0
Ballinvoultig,	189 2 36	84	69	17	20	37	11	10	6	.	.	6	119 0 0	123 5 0
Ballinvrinsig,	319 1 26	106	83	30	22	52	13	10	7	1	.	8	190 0 0	217 0 0
Ballymah,	369 3 13	145	192	53	47	100	23	26	17	1	.	18	273 10 0	425 15 0
Curraheen,	196 0 18	41	37	24	21	45	6	8	7	.	.	7	205 0 0	227 10 0
Inishkenny,	212 1 23	72	79	27	26	53	14	12	6	1	1	8	129 0 0	224 15 0
Kilmurriheen,	218 1 8	69	81	26	31	57	15	12	10	.	.	10	120 0 0	116 10 0
Knockalisheen,	225 2 24	39	32	17	29	46	7	5	7	.	.	7	150 0 0	178 15 0
Knocknamallavoge,	131 1 32	79	66	7	7	14	12	8	3	1	.	4	143 0 0	121 10 0
Rochfordstown,	536 0 27	198	138	65	52	117	30	20	20	.	.	20	398 0 0	542 10 0
Total, . (p^2)	2,899 2 15	1,093	951	313	318	636	168	139	107	10	1	118	2,269 10 0	2,719 5 0
KILCULLY P.:														
Ballynahina,	737 3 32	183	172	75	72	147	24	29	27	.	.	27	660 0 0	702 5 0
Kilcully,	324 3 26	171	149	59	59	118	31	23	20	1	.	21	420 0 0	505 15 0
Kilseadaniel,	320 1 3	90	87	23	33	56	12	18	10	3	.	13	242 15 0	823 15 0
Rahanisky,	376 3 18	45	57	32	27	59	6	7	6	.	.	6	301 0 0	322 15 0
Total, .	1,759 3 39	488	465	189	191	380	73	75	63	4	.	67	1,629 15 0	1,854 10 0
KILLANULLY P., pt. of:														
Ballinvuskig,	494 3 13	82	73	38	36	74	17	16	12	.	.	12	365 0 0	425 0 0
Rathmacullig, East,	214 3 6	74	41	20	16	36	13	9	7	1	.	8	105 0 0	159 10 0
Rathmacullig, West,	241 1 23	69	51	8	18	26	12	6	5	1	.	6	152 0 0	159 15 0
Total, . (q^2)	951 0 2	225	165	66	70	136	42	31	24	2	.	26	622 0 0	744 5 0

(m^2) The remainder of the parish of Carrigaline is in the baronies of Kerricurrihy and Kinalea; the entire parish contains 4,537 persons.
(n^2) The remainder of the parish of Carrigrohane is in the barony of Muskerry, East; the entire parish contains 2,318 persons.
(o^2) The remainder of the parish of Dunbulloge is in the barony of Barrymore; the entire parish contains 2,541 persons.
(p^2) The remainder of the parish of Inishkenny is in the barony of Muskerry, East, the entire parish contains 786 persons.
(q^2) The remainder of the parish of Killanully is in the barony of Kerricurrihy; the entire parish contains 376 persons.

Printed image digitised by the University of Southampton Library Digitisation Unit

CORK, E.R.

Parishes, Townlands, and Towns.	Area.	Population In 1841. Persons	Population In 1851. Persons.	Population In 1861. Males.	Population In 1861. Females.	Population In 1861. Total.	Houses In 1841. Number	Houses In 1851. Number.	Houses In 1861. Inhabited.	Houses In 1861. Uninhabited	Houses In 1861. Building.	Houses In 1861. Total.	Valuation: Poor Law Valuation in 1851.	Valuation: General Valuation in 1861.
	A. R. P.												£ s. d.	£ s. d.
KILNAGLORY P., part of. (r²)														
Ballynera,	879 0 14	318	327	109	103	212	46	49	32	2	.	34	555 15 0	650 0 0
RATHCOONEY P.														
Arderrow,	140 2 26	88	61	35	31	66	11	11	10	.	.	10	156 10 0	178 15 0
Ballincrokig,	165 3 11	52	67	17	20	37	10	11	7	.	.	7	152 0 0	136 10 0
Ballincrossig,	217 2 26	176	171	46	39	85	24	27	22	1	.	23	319 5 0	327 0 0
Ballybareon,	178 1 32	85	27	11	4	15	7	5	2	.	.	2	229 0 0	164 15 0
Ballynee,	297 3 12	113	85	39	35	74	18	16	13	.	.	13	193 0 0	196 0 0
Ballyphilip,	313 0 11	62	41	20	18	38	11	6	3	.	.	3	310 0 0	310 5 0
Banduff,	292 1 34	81	74	34	28	62	13	11	9	.	.	9	360 0 0	389 5 0
Coole, East,	507 2 34	166	150	27	27	54	26	24	10	1	.	11	233 10 0	247 10 0
Coole, West,	550 0 21	167	125	64	57	121	22	18	17	.	.	17	199 0 0	278 5 0
Garranaboy,	200 0 33	41	40	9	8	17	6	8	3	.	.	3	190 0 0	182 0 0
Knocknahorgan,	502 3 1	264	263	216	198	414	48	46	30	2	.	32	624 5 0	650 10 0
Labardane,	298 1 4	39	28	13	10	23	5	4	4	.	.	4	207 0 0	213 10 0
Lisnahorna,	191 1 14	40	38	16	17	33	9	8	5	.	.	5	191 0 0	207 10 0
Lota Beg,	201 1 19	103	183	66	85	151	16	30	30	.	.	30	609 0 0	556 15 0
Lota More,	539 0 7	313	320	91	108	199	56	56	35	.	.	35	1,208 0 0	1,236 15 0
Poulacurry, North,	175 1 27	294	308	150	138	288	55	61	58	1	.	59	380 8 0	386 8 0
Poulacurry, South,	238 0 26	300	206	97	127	224	49	35	39	.	.	39	1,045 10 0	872 10 0
Rathcooney,	229 0 38	104	105	48	36	84	18	16	16	.	.	16	217 0 0	201 0 0
	5,152 2 12	2,473	2,292	999	986	1,985	404	393	363	5	.	368	6,933 5 0	6,595 0 0
Glanmire T.,	.	453	424	131	146	277	62	60	45	.	.	45	.	.
Knocknahorgan T., (s²)	.	.	311	.	.	.	.	59	.	.	.	.	.	.
Sallybrook T., (s²)	.	450	.	.	.	.	75	.	.	.	.	.	.	.
Total,	5,152 2 12	3,378	3,027	1,130	1,132	2,262	542	512	408	5	.	413	6,933 5 0	6,595 0 0
ST. ANNE'S SHANDON P., part of:														
Ballinameught, East, part of,	5 2 18	.	.	40	39	79	.	.	15	.	.	15		43 10 0
Ballincelly,	257 0 11	120	131	50	47	97	18	23	17	.	.	17		458 0 0
Ballincrokig,	111 3 35	55	34	14	18	32	9	6	6	.	.	6		186 15 0
Ballyvolane, part of,	305 3 7	439	552	224	200	424	66	93	75	4	.	79		392 0 0
Caherguil, part of,	1 1 25	.	.	1	1	2	.	.	1	.	.	1		31 0 0
Closes,	31 1 38	8	22	1	1	2	1	4	1	.	.	1		75 0 0
Commons, part of,	265 0 19	175	143	56	57	113	34	23	22	.	.	22		452 10 0
Farranferris, part of,	68 1 26	21	66	27	20	47	4	10	9	.	.	9		252 5 0
Kerryhall, part of,	0 3 26	.	10	9	5	14	.	3	3	.	.	3		6 15 0
Kilbarry, part of,	295 2 39	325	108	94	116	210	52	30	37	.	.	37		378 0 0
Kilnap,	193 0 3	341	457	156	131	287	67	70	50	2	.	52		1,273 15 0
Knockpage,	9 3 0	1	1	5	6	11	2	1	2	.	.	2		36 0 0
Piercetown,	308 2 32	67	38	12	9	21	10	6	3	2	.	5		205 8 0
Suburbs of Cork,	0 0 8	.	.	.	.	.	.	.	.	.	.	.		.
Total, (s²)	1,855 0 16	1,552	1,564	691	650	1,341	263	269	241	8	.	249		4,890 15 0
ST. FINBAR'S P., part of:														
Ardmanning Beg,	5 1 34	19	34	2	4	6	2	5	1	.	.	1		17 0 0
Ardmanning More,	20 1 13	42	74	17	12	29	7	13	5	2	.	7		160 5 0
Ballinaspig Beg,	234 0 25	232	254	111	106	217	38	38	34	.	.	34		479 10 0
Ballinaspig More,	919 0 14	328	318	130	137	267	64	54	45	3	.	48		1,445 18 0
Ballincurrig,	306 1 19	356	315	121	129	250	65	56	44	.	.	44		1,029 0 0
Ballulough,	312 0 22	467	438	222	212	434	94	85	79	2	.	81		1,052 10 0
Ballintemple,	292 2 20	514	584	355	401	756	86	103	114	4	.	118		2,545 15 0
Ballincure,	488 2 6	527	687	216	228	444	102	112	82	3	.	85		1,668 15 0
Ballyanreen,	612 2 34	332	271	124	107	231	60	44	40	3	.	43	642 0 0	756 15 0
Ballygaggin,	128 3 17	73	57	19	10	29	9	9	3	2	.	5		110 0 0
Ballyphehane,	128 2 38	36	50	19	18	35	4	6	4	.	.	4		291 0 0
Bishop's Mill Lands,	82 0 5	444	64	15	32	47	16	8	5	2	.	7		274 8 0
Browningstown,	65 3 24	69	64	32	32	64	14	11	10	.	.	10		194 10 0
Chetwynd,	287 1 34	67	73	29	32	61	10	10	10	.	.	10	299 0 0	393 15 0
Clashduff,	52 2 0	95	118	16	14	30	16	17	7	.	.	7		163 0 0
Coppingers-stang,	26 1 15	21	13	9	11	20	4	3	4	.	.	4		53 5 0
Croghtamore, part of,	38 2 14	259	166	90	120	210	45	39	38	2	.	40		274 15 0
Curraghconway,	527 0 29	162	94	47	48	95	26	15	18	1	.	19	754 0 0	360 8 0
Deanrock,	90 3 2	238	257	76	78	154	42	46	36	5	.	41		236 0 0
Dougheloyne,	361 1 22	264	259	102	109	211	46	45	31	.	.	31	586 0 0	675 5 0
Dundanion,	198 2 37	356	263	67	107	174	42	29	31	2	.	33		1,282 10 0

The Clerk to the Guardians of the Cork Poor Law Union stated that the Valuation of the Cork Electoral Division did not distinguish the value of each townland separately; this column could not, therefore, be filled up for the townlands within that Electoral Division.

(r²) The remainder of the parish of Kilnaglory is in the barony of Muskerry, East; the entire parish contains 704 persons.
(s²) The villages of Knocknahorgan and Sallybrook do not now contain 20 houses each; their present population has, therefore, merged into that of the townland of Knocknahorgan, on which they are situated.
(t²) The remainder of the parish of St. Anne Shandon is in the city of Cork; the entire parish, including the inmates of Public Institutions, contains 27,174 persons.

Printed image digitised by the University of Southampton Library Digitisation Unit

Parishes, Townlands, and Towns.	Area.	Population: In 1841. Persons.	Population: In 1851. Persons.	Population: In 1861. Males.	Population: In 1861. Females.	Population: In 1861. Total.	Houses: In 1841. Number.	Houses: In 1851. Number.	Houses: In 1861. Inhabited.	Houses: In 1861. Uninhabited.	Houses: In 1861. Building.	Houses: In 1861. Total.	Valuation: Poor Law Valuation in 1861.	Valuation: General Valuation in 1861.
	A. R. P.												£ s. d.	£ s. d.
St. Finbar's P., part of—*continued.*													See remark on St. Anne's Shandon, barony of Cork.	
Farrandahadore Beg,	34 2 36	19	27	32	35	67	3	4	14	.	.	14		76 15 0
Farrandahadore More,	137 1 10	29	22	20	22	42	4	4	7	.	.	7		380 5 0
Farraamactege,	135 1 16	175	206	84	78	162	30	36	26	.	.	26		473 0 0
Freagh and Vicars Acre,	22 2 29	16	8	11	5	16	3	1	3	.	.	3		53 15 0
Garranedarrugh,	169 0 5	43	27	17	12	29	6	5	5	2	.	7	200 0 0	279 15 0
Gillabbey, part of,	67 1 38	.	19	37	41	78	.	4	7	.	.	7		303 16 0
Gortagoulane,	401 2 34	84	76	25	23	48	14	13	8	1	.	9	343 0 8	348 15 0
Grange,	238 0 20	80	61	29	42	71	10	11	10	.	.	10	372 0 0	354 15 0
Gurteenaspig, part of,	34 2 13	114	70	49	54	103	22	17	21	.	.	21		162 10 0
Huggartsland,	76 1 16	362	357	106	156	262	77	78	51	.	.	51		450 15 0
Inchagaggin,	250 2 8	45	23	24	29	53	6	5	7	.	.	7		381 15 0
Inchisarsfield,	60 0 35	13	15	9	6	15	2	2	2	.	.	2	71 0 8	61 0 0
Killeenreendowney,	188 0 8	465	419	156	155	311	87	69	57	5	.	62		552 5 0
Lehenagh Beg,	122 2 1	40	57	23	23	46	10	11	8	2	.	10	137 8 0	207 10 0
Lehenagh More,	1,021 3 35	330	250	76	85	161	51	37	30	2	.	32	945 10 0	1,101 5 0
Mahon,	266 3 5	539	508	295	357	652	99	95	129	2	.	131		1,466 11 0
Suburbs of Cork,	2 1 9	.	.	.	.	.	.	.	.	.	.	.	.	.
	3,436 2 22	7,276	6,532	2,812	3,068	5,880	1,206	1,132	1,026	45	.	1,071	.	20,556 2 0
Ballintemple T.,	.	455	473	175	209	384	92	69	66	2	.	68	.	.
Blackrock T.,	.	303	460	160	369	529	63	74	73	5	.	78	.	.
County Gaol,	.	.	1,186	138	41	179	.	1	1	.	.	1	.	.
Glasheen T.,	.	.	.	57	48	105	.	.	23	1	.	24	.	.
Lapp's Charitable Institution,	.	.	.	4	17	21	.	.	1	.	.	1	.	.
Total, (a²)	3,436 2 22	8,034	8,651	3,346	3,752	7,090	1,261	1,278	1,190	53	.	1,243	.	20,556 2 0
St. Mary's Shandon P., part of:													See remark on St. Anne's Shandon, barony of Cork.	
Commons,	54 1 22	19	12	11	0	26	3	2	3	.	.	3		72 0 0
Coppingersacre, part of,	1 1 27	.	.	.	.	.	.	.	.	.	.	.		3 10 0
Garranabraher,	316 0 32	136	114	35	37	72	19	19	15	.	.	15		537 5 0
Killeens,	943 1 7	263	265	95	83	170	37	33	24	3	.	27		992 5 0
Knockfree, part of,	26 2 26	15	11	4	8	12	2	1	1	.	.	1		66 10 0
Knocknabohilly, part of,	45 3 30	.	16	12	12	24	.	3	3	.	.	3		167 5 0
Knocknacullen, East,	152 0 30	30	29	7	6	13	5	3	2	.	.	2		194 0 0
Knocknacullen, West,	215 0 1	122	84	13	4	17	20	14	3	.	.	3		346 5 0
Knocknaheeny, part of,	168 1 22	53	47	16	20	36	6	5	4	.	.	4		357 2 0
Parknaglantane, part of,	5 0 31	12	.	.	.	.	2	.	.	.	.	.		11 10 0
Shanakiel, part of,	176 1 20	464	620	309	356	705	37	128	120	3	.	123		1,152 10 0
Suburbs of Cork,	1 0 25	.	.	.	.	.	.	.	.	.	.	.		.
	2,106 1 1	1,114	1,198	502	575	1,077	181	208	175	8	.	181	.	3,890 2 0
Cork *Lunatic Asylum,*	.	.	.	236	243	479	.	.	1	.	.	1	.	.
Total, (a²)	2,106 1 1	1,114	1,198	738	818	1,556	181	208	176	6	.	182	.	3,890 2 0
St. Michael's P., part of (a²)														
Ballheviskig,	659 3 7	202	183	69	70	139	23	30	23	2	.	25	446 0 0	539 5 0
St. Nicholas P., pt of:													See remark on St. Anne's Shandon, barony of Cork.	
Ballyphehane,	205 1 39	57	44	22	31	53	4	6	7	.	.	7		419 15 0
Knockrea, part of,	231 0 24	704	689	302	396	698	122	114	116	3	.	119		1,792 15 0
Raheen and Cooleen,	10 3 39	121	109	52	49	101	21	20	22	.	.	22		119 5 0
Skahabeg, North,	55 1 5	168	195	96	100	196	40	35	26	.	.	26		241 0 0
Skahabeg, South,	29 0 21	60	46	53	42	95	10	9	10	.	.	10		26 10 0
Spital Lands, part of,	39 2 22	.	114	106	89	195	.	17	30	1	.	31		165 0 0
Suburbs of Cork,	1 8 3	.	.	.	.	.	.	.	.	.	.	.		.
	572 2 33	1,110	1,197	621	716	1,337	201	201	213	4	.	217	.	2,824 5 0
Cork *Union Workhouse,*	.	.	4,277	815	1,247	2,062	.	1	1	.	.	1	.	.
Total, (a²)	572 2 33	1,110	5,474	1,436	1,963	3,399	201	202	214	4	.	218	.	2,824 5 0
Whitechurch P., pt. of:														
Ballinvarrig,	795 1 31	164	146	50	41	91	23	23	14	.	.	14	493 0 0	562 5 0
Boolybeg,	104 1 3	57	56	18	21	39	7	7	4	.	.	4	121 0 0	140 5 0
Carhoo,	211 1 32	54	70	28	20	48	10	10	6	.	.	6	229 10 0	356 0 0
Coolowen,	1,033 2 33	324	270	95	77	172	41	36	23	4	.	27	553 10 0	727 0 0
Farranastig,	1,799 1 31	611	340	178	154	332	77	49	50	1	.	51	1,084 0 0	990 10 0
Kilcronan,	376 2 20	126	87	47	40	87	15	13	13	.	.	13	306 0 0	334 15 0
Killavarrig,	317 1 26	102	31	23	23	46	15	9	6	.	.	6	177 0 0	175 5 0
Knockaneag,	311 2 13	130	92	32	31	63	18	16	12	.	.	12	174 10 0	199 5 0
Monard,	866 1 13	354	302	177	146	323	45	47	49	11	.	60	806 0 0	1,479 15 0
Rathpeacon,	719 2 12	300	464	150	145	295	47	69	52	3	.	55	362 10 0	1,215 10 0
Whitechurch,	532 1 24	177	118	68	58	126	30	22	22	2	.	24	305 0 0	337 2 6
Total, (y²)	7,150 1 8	2,399	1,976	866	756	1,622	328	306	251	21	.	272	5,212 0 0	6,517 12 6

(a²) The remainder of the parish of St Finbar is in the barony of Muskerry, East, and in the city of Cork; the entire parish, including the inmates of Public Institutions, contains 12,953 persons.

(a²) The remainder of the parish of St Mary Shandon is in the city of Cork; the entire parish, including the inmates of Public Institutions, contains 14,529 persons.

(a²) The remainder of the parish of St. Michael is in the barony of Barrymore; the entire parish contains 385 persons.

(a²) The remainder of the parish of St. Nicholas is in the barony of Muskerry, East, and in the city of Cork; the entire parish, including the inmates of Public Institutions, contains 16,240 persons.

(y²) The remainder of the parish of Whitechurch is in the baronies of Barretts and Barrymore; the entire parish contains 2,061 persons.

Printed image digitised by the University of Southampton Library Digitisation Unit

BARONY OF DUHALLOW.

Parishes, Townlands, and Towns.	Area.	Population In 1841 Persons.	Population In 1851 Persons	Population In 1861. Males.	Population In 1861. Females.	Population In 1861. Total.	Houses In 1841. Number.	Houses In 1851. Number.	Houses In 1861. Inhabited.	Houses In 1861. Uninhabited.	Houses In 1861. Building.	Houses In 1861. Total.	Valuation Poor Law Valuation in 1851.	Valuation General Valuation in 1861.
	A. R. P.												£ s. d.	£ s. d.
BALLYCLOGH P., part of:														
Ballinookery,	204 0 25	100	52	15	18	33	15	10	7	.	.	7	137 10 0	153 0 0
Ballynafeaha,	167 0 32	18	19	8	6	14	2	3	2	.	.	2	149 0 0	142 5 0
Ballythomas,	197 2 15	136	71	18	18	36	17	12	7	.	.	7	153 5 0	142 15 0
Carhnamagh,	156 0 9	36	23	12	11	23	5	4	2	.	.	2	98 5 0	90 10 0
Curraghcreen,	181 1 25	33	27	12	9	21	4	4	2	.	.	2	111 5 0	95 15 0
Dromrastill,	238 1 30	99	59	20	20	40	17	12	6	.	.	6	163 0 0	149 0 0
Gearanaskagh,	260 3 17	153	121	29	25	54	20	19	11	.	.	11	252 15 0	217 10 0
Gortbelinna,	255 3 20	84	62	26	23	49	12	9	7	.	.	7	125 10 0	148 15 8
Gortangress,	962 3 29	330	211	95	85	180	56	38	28	.	.	28	651 5 0	672 0 0
Kilermachan,	409 1 9	133	53	35	31	66	21	9	11	.	.	11	228 15 0	253 5 0
Kilgobban,	152 3 10	83	82	38	39	77	15	13	13	.	.	13	131 5 0	112 15 0
Kilmichael,	125 3 19	52	17	16	14	30	8	4	5	1	.	6	92 5 0	85 10 0
Kilroe,	248 1 4	80	50	9	12	21	13	10	3	1	.	4	139 0 0	152 5 0
Leaguesville,	317 0 7	41	22	11	17	28	4	2	4	.	.	4	400 0 0	259 0 0
Monaroe,	202 1 38	55	27	12	10	22	9	5	5	.	.	5	88 0 0	96 0 0
Rosnagussane,	124 3 14	75	62	19	21	40	8	8	7	.	.	7	82 10 0	75 10 8
Ruane,	133 3 6	83	81	22	15	37	14	11	7	.	.	7	99 10 0	93 10 0
Woodpark,	277 0 4	47	49	28	30	58	6	7	8	.	.	8	214 10 0	186 10 0
Total, (z²)	4,635 3 33	1,643	1,073	425	404	829	246	180	135	2	.	137	3,317 10 0	3,110 15 0
CASTLEMAGNER P.:														
Assolas,	308 2 20	39	46	21	22	43	5	6	5	.	.	5	349 0 0	322 10 0
Ballintober,	331 0 24	62	16	27	27	54	10	3	8	.	.	8	253 10 0	206 10 0
Ballygibbin,	442 3 5	46	20	11	14	25	6	4	3	1	.	4	496 0 0	431 15 0
Ballyhass,	247 0 18	40	54	11	9	20	8	11	2	1	.	3	177 0 0	197 10 0
Ballymacmurragh,	399 0 26	97	72	42	40	82	13	8	11	.	.	11	228 0 0	219 0 0
Ballynamona,	114 1 13	68	55	14	16	30	15	10	4	.	.	4	50 10 0	56 10 0
Bannagh,	251 2 10	151	83	8	10	18	25	19	5	.	.	5	181 10 0	169 15 0
Bauncoolagh,	53 3 12	18	22	7	5	12	2	4	2	.	.	2	69 10 0	52 5 0
Bettyville,	302 2 21	75	95	22	27	49	10	7	6	.	1	7	247 10 0	217 5 0
Bluepool,	50 3 35	.	6	6	1	7	.	2	2	.	.	2	49 10 0	46 0 0
Castlelohort Demesne,	223 2 11	26	17	12	11	23	3	4	4	.	.	4	150 0 0	165 0 0
Castlemagner,	241 3 30	142	115	40	49	89	24	20	17	1	.	18	253 0 0	224 15 0
Cecilstown,	239 2 37	73	49	24	22	46	11	7	7	.	.	7	270 0 0	269 5 0
Coolawaleen,	291 1 1	65	37	27	23	50	13	8	7	.	.	7	159 10 0	167 10 0
Coolnahane,	464 1 5	86	81	32	24	56	12	11	6	.	.	6	277 0 0	320 5 0
Coolnamagh,	133 1 35	25	17	8	11	19	2	2	2	.	.	2	92 0 0	99 10 0
Garraunteskinsen,	137 0 21	46	55	15	22	37	8	9	12	.	.	12	107 15 0	140 5 0
Glenlohane,	63 0 31	34	33	9	9	18	4	6	3	.	.	3	64 0 0	69 0 0
Gneeves,	170 2 17	.	45	27	24	51	.	6	7	.	.	7	111 0 0	93 5 0
Gurteenbaha,	296 2 18	133	64	20	21	41	17	12	6	.	.	6	172 10 0	195 10 0
Kilgilky, North,	173 2 14	48	27	14	15	29	5	4	3	.	.	3	117 0 0	111 10 0
Kilgilky, South,	373 3 18	78	63	18	15	33	10	8	6	.	.	6	255 0 0	243 0 0
Killavallig,	339 0 32	53	40	12	14	26	7	7	5	3	.	8	240 0 0	242 15 0
Kilpatrick,	122 3 16	21	22	11	10	21	2	3	3	.	.	3	93 0 0	89 0 0
Kippagh, Middle,	95 0 15	39	10	16	13	29	6	1	4	.	.	4	72 0 0	68 15 0
Kippagh, North,	137 2 27	42	24	12	10	22	4	3	4	.	.	4	75 0 0	75 15 0
Kippagh, South,	60 1 8	23	34	13	8	21	3	5	2	.	.	2	40 10 0	40 15 0
Knockardsharriv,	263 3 1	216	137	33	29	62	38	25	9	.	.	9	176 0 0	195 10 0
Lisduggan, North,	221 3 11	44	56	18	15	33	6	7	6	.	.	6	170 0 0	165 10 0
Lisduggan, South,	304 3 25	203	124	33	34	67	38	23	11	.	.	11	249 0 0	212 0 0
Lohort, East,	250 3 11	51	19	20	19	39	7	3	6	.	.	6	166 10 0	149 10 0
Lohort, West,	228 0 31	41	31	6	5	11	8	8	1	.	.	1	141 10 0	136 0 0
Pulleno,	343 3 23	73	54	16	14	58	11	8	5	1	.	6	215 10 0	215 10 0
Rathmaher,	90 3 27	33	5	5	8	13	4	1	1	.	.	1	165 0 0	138 0 0
Two Gneeves,	71 2 13	50	20	14	20	34	8	3	6	.	.	6	49 10 0	45 0 0
	7,980 1 26	2,281	1,590	624	616	1,240	337	266	191	7	1	199	5,980 5 0	5,993 15 0
Cecilstown T.,	.	346	266	81	105	186	52	53	38	.	.	38	.	.
Gneeves T., part of, (a²)	.	74	.	.	.	.	11	.	.	.	.	.	.	.
Kanturk T., part of, (b²)	.	140	55	29	32	61	20	13	15	1	.	16	.	.
Sally's Cross Roads T.,	.	166	137	89	92	181	27	38	39	.	.	39	.	.
Total,	7,980 1 26	3,007	2,098	823	845	1,668	457	370	283	8	1	292	5,980 5 0	5,993 15 0
CHURCHTOWN P., part of (c²)														
Ballybahallagh,	1,077 3 25	668	270	90	83	173	113	43	30	1	.	31	632 15 0	621 0 0
CLONFERT P.:														
Ballydaane, East,	141 2 7	118	39	16	16	32	19	7	5	.	.	5	70 0 0	71 10 0
Ballydaane, South,	157 2 35	93	20	39	32	71	15	5	14	.	.	14	87 0 0	95 10 0

(z²) The remainder of the parish of Ballyclogh is in the barony of Orrery and Kilmore; the entire parish contains 2,851 persons.
(a²) The village of Gneeves does not now contain 20 houses; its present population has, therefore, merged in that of the townlands of Gneeves and Cloonteens, in which it is situated.
(b²) The remainder of the town of Kanturk is in the parishes of Clonfert and Kilroe; the entire town, including the inmates of Public Institutions, contains 2,236 persons.
(c²) The remainder of the parish of Churchtown is in the barony of Orrery and Kilmore; the entire parish contains 1,515 persons.

Printed image digitised by the University of Southampton Library Digitisation Unit

COUNTY OF

Parishes, Townlands, and Towns.	Area.	Population					Houses						Valuation	
		In 1841.	In 1851.	In 1861.			In 1841.	In 1851.	In 1861.				Poor Law Valuation in 1851.	General Valuation in 1861.
		Persons.	Persons.	Males.	Females.	Total.	Number.	Number.	Inhabited.	Uninhabited.	Building.	Total.		
	A. R. P.												£ s. d.	£ s. d.
CLONFERT P.—*con.*														
Ballydonne, West,	255 3 11	57	37	17	19	36	10	7	7	3	.	10	95 15 0	100 0 0
Barley Hill,	535 2 9	274	125	70	65	135	35	22	23	.	.	23	386 10 0	340 15 0
Barnacurra,	508 0 26	122	77	37	37	74	17	11	11	.	.	11	165 10 0	165 15 0
Blueford,	416 0 15	131	91	45	61	106	20	18	20	1	.	21	48 10 0	72 5 0
Carrigcastle,	268 2 13	130	111	39	39	78	24	19	12	.	.	12	133 10 0	121 15 0
Castlemacauliffe,	214 2 5	54	27	10	0	18	7	4	3	1	.	4	129 0 0	120 15 0
Clashree,	404 1 7	65	50	22	22	44	8	8	9	.	.	9	185 0 0	151 15 0
Clonfert,	259 2 37	50	46	23	25	48	6	6	7	.	.	7	152 0 0	165 0 0
Cloontycommade,	297 3 10	50	38	26	25	51	9	6	8	.	.	8	170 5 0	170 10 0
Commons, North,	258 0 13	176	55	21	28	49	34	9	11	.	.	11	32 0 0	45 0 0
Commons, South,	1,181 3 23	259	271	90	100	190	48	58	30	5	.	44	145 10 0	184 15 0
Coolaccoame,	315 1 2	95	32	74	98	172	14	9	35	.	.	35	285 10 0	275 15 0
Coolagh,	335 0 1	103	73	45	52	100	18	13	14	2	.	16	104 0 0	132 15 0
Coolykereen,	200 1 30	70	31	19	19	38	13	6	9	.	.	9	85 10 0	64 5 0
Copsefield,	275 0 32	84	35	16	22	38	13	7	6	.	.	6	101 0 0	140 15 0
Cummerduff,	216 3 10	48	30	14	17	31	6	6	6	.	.	6	43 10 0	59 0 0
Cummeryconnell, North,	813 2 22	105	13	11	10	21	14	2	5	.	.	5	33 0 0	27 5 0
Cummeryconnell, South,	1,536 3 26	70	88	60	61	121	16	16	23	1	.	24	184 10 0	181 5 0
Carraduff,	585 0 10	197	128	45	42	87	32	19	13	.	.	13	311 10 0	286 15 0
Curragh,	637 1 32	168	77	36	40	76	24	11	13	.	.	13	1,327 15 0	1,166 15 0
Demesne,	203 1 31	50	20	6	15	21	0	5	4	.	.	4	288 10 0	170 5 0
Duarrigle,	520 0 15	153	101	41	40	81	20	19	14	.	.	14	332 5 0	297 0 0
Foilladun,	287 2 3	31	24	16	18	31	4	4	6	.	.	0	11 10 0	45 5 0
Gardeen,	179 1 15	130	109	19	22	41	36	21	9	.	.	9	100 0 0	77 5 0
Garranamwarrig, Lower	484 2 14	246	136	53	47	100	42	27	23	2	.	25	262 10 0	307 5 0
Garranamwarrig, Upper	391 2 9	170	74	20	28	48	29	16	6	3	.	9	320 0 0	267 15 0
Glasheenanargid,	354 2 28	29	28	24	17	41	6	4	6	.	.	6	20 0 0	40 10 0
Glenacarney,	897 1 1	120	104	39	71	160	16	18	26	1	.	27	162 10 0	115 10 0
Glenlara,	951 3 3	112	119	68	74	142	14	18	23	1	.	24	111 0 0	157 15 0
Glennakeel, North,	307 0 2	85	22	24	30	54	12	3	9	.	.	9	21 10 0	32 0 0
Glennakeel, South,	1,540 1 39	64	56	48	40	88	13	6	16	.	.	16	57 10 0	89 0 0
Glennakeel, West,	791 3 9	51	56	12	18	30	7	8	5	1	.	6	73 10 0	45 15 0
Glennaknockane,	646 2 11	14	13	7	6	13	2	3	2	.	.	2	6 0 0	42 0 0
Glennamucklagh, East,	343 2 35	70	33	32	34	66	13	15	12	1	.	13	110 10 0	69 15 0
Glennamucklagh, West,	1,320 1 8	128	68	50	62	112	24	12	19	.	.	19	105 0 0	121 5 0
Glentanemacelligot,	585 3 8	60	31	25	25	50	8	5	6	.	.	6	79 10 0	78 15 0
Gooseberryhill,	1,361 0 11	353	232	89	92	181	61	40	31	2	.	33	465 10 0	427 0 0
Gorthknockaneroe,	290 1 27	51	42	19	19	38	9	6	10	.	.	10	196 0 0	165 10 0
Gortnaglogh,	99 0 16	22	18	10	8	18	4	2	3	.	.	3	20 0 0	33 10 0
Gortnascregga,	336 0 0	100	60	29	35	64	18	12	12	.	.	12	155 0 0	160 5 0
Greenfield,	249 3 22	101	31	11	16	27	14	7	4	.	.	4	174 5 0	166 10 0
Grillough,	856 1 1	155	145	61	71	132	30	26	25	1	.	26	154 10 0	193 10 0
Inchantotane,	581 0 31	50	62	36	32	68	7	8	9	1	.	10	57 10 0	73 15 0
Island,	554 3 7	245	156	48	55	103	36	24	16	.	.	16	241 10 0	239 5 0
Kanturk,	325 0 38	28	132	31	41	72	7	27	14	1	2	17	1,589 15 0	1,413 17 0
Kilknockane,	675 1 33	356	143	49	51	100	67	27	19	1	.	20	270 15 0	293 5 0
Killowen,	349 1 16	136	69	29	41	70	27	14	12	.	.	12	204 10 0	181 5 0
Knockacluggin,	789 2 21	40	50	24	18	42	5	4	4	.	.	4	48 0 0	59 5 0
Knockacummer,	405 1 30	81	64	18	38	56	14	9	9	.	1	10	49 0 0	50 15 0
Knockaherren, East,	655 3 35	156	56	26	33	59	24	11	11	.	.	11	88 0 0	76 15 0
Knockaherren, West,	832 3 20	130	145	45	31	76	22	25	11	.	.	11	38 0 0	81 0 0
Knockatoean,	641 3 8	122	147	53	54	107	17	21	18	.	.	18	92 0 0	120 10 0
Knockawillin,	604 2 20	55	88	44	41	85	8	18	17	.	.	17	132 0 0	107 0 0
Knockduff, Lower,	812 3 33	286	85	71	71	142	47	14	19	.	.	19	371 10 0	331 0 0
Knockduff, Upper,	1,204 1 25	402	293	117	100	217	65	47	40	1	.	41	445 10 0	391 10 0
Knockfadda,	72 0 19	25	25	12	14	26	4	4	3	.	.	3	30 5 0	32 5 0
Knockilly,	681 3 10	320	149	80	78	158	54	30	28	.	.	28	303 10 0	240 15 0
Knockskavane,	910 0 18	247	123	66	57	123	42	21	18	1	.	19	332 5 0	314 10 0
Knockskehy,	797 2 8	159	87	48	52	100	23	13	17	1	1	19	341 10 0	297 0 0
Knoppoge,	11 0 25	.	.	.	.	.	.	.	.	.	.	.	7 10 0	3 5 0
Liscongill,	247 1 26	49	28	9	9	18	6	4	2	.	1	3	165 0 0	176 10 0
Lisdangan,	345 2 36	120	92	43	45	80	18	16	13	.	.	13	187 0 0	171 15 0
Lismeicnunnin,	760 2 19	321	157	56	59	115	48	25	21	.	.	21	480 5 0	443 0 0
Lismire,	752 2 29	237	93	31	25	50	34	18	9	1	.	10	353 0 0	288 0 0
Longaure,	214 3 26	32	22	14	10	24	7	4	4	.	.	4	210 0 0	137 5 0
Lyraneag,	771 1 37	86	55	42	43	85	13	10	14	.	.	14	117 10 0	85 5 0
Meelaherragh,	403 1 1	166	99	35	29	64	25	12	8	.	.	8	257 0 0	247 0 0
Meenatarriff,	137 0 35	30	26	17	15	32	6	3	5	.	.	5	46 0 0	45 10 0
Meenceshal,	686 2 24	184	100	43	52	95	26	13	13	.	.	13	256 10 0	229 0 0
Meengorman,	498 2 6	160	96	41	35	76	29	17	13	2	.	15	187 0 0	140 15 0
Meemarakeeny,	813 2 30	160	164	79	87	166	27	22	20	.	.	26	115 0 0	125 5 0

Pnnted image digitised by the University of Southampton Library Digitisation Unit

CORK, E.R.

Parishes, Townlands, and Towns.	Area.	Population: In 1841.	Population: In 1851.	Population: In 1861.			Houses: In 1841.	Houses: In 1851.	Houses: In 1861.				Valuation: Poor Law Valuation in 1851.	Valuation: General Valuation in 1861.
		Persons.	Persons.	Males.	Females	Total.	Number.	Number	Inhabited.	Uninhabited.	Building	Total		
	A. R. P.												£ s. d.	£ s. d.
CLONFERT P.—*con.*														
Meenkearagh,	635 3 6	69	83	13	15	33	12	8	5	.	.	5	218 0 0	154 5 0
Meenroe,	244 3 10	25	25	23	20	43	3	5	3	.	.	3	80 0 0	93 0 0
Meens,	787 0 4	220	114	62	49	111	36	19	15	.	.	15	322 0 0	249 0 0
Meentiany, East,	560 2 17	65	37	18	15	33	9	6	8	.	.	6	62 0 0	66 15 0
Meentiany, West,	1,403 3 6	106	44	36	28	64	17	8	9	.	.	9	72 0 0	87 0 0
Milleouhoy,	822 1 5	57	50	21	31	52	10	10	7	.	.	7	52 10 0	64 15 0
Milleouduff,	1,346 2 5	89	64	33	32	65	13	11	14	.	.	14	60 10 0	75 10 0
Mountkeefe,	707 0 8	180	83	39	29	68	32	13	14	.	.	14	306 10 0	276 0 0
Newmarket,	144 3 14	.	.	15	12	27	.	.	4	.	.	4	634 15 0	443 17 0
Park,	457 2 23	5	6	1	3	4	1	1	1	.	.	1	275 0 0	292 15 0
Rathranna,	434 1 28	96	81	33	32	65	14	12	10	1	.	11	263 10 0	273 0 0
Reanahoun,	800 2 30	22	10	3	2	5	5	2	1	.	.	1	30 0 0	31 5 0
Rockhill, East,	779 2 32	117	21	18	19	37	17	5	5	.	.	5	25 10 0	23 5 0
Rockhill, West,	1,329 3 3	79	116	52	57	109	13	23	18	.	.	18	49 0 0	110 5 0
Rossacon,	691 2 15	183	122	50	62	122	26	19	17	1	.	18	460 10 0	438 15 0
Rossbane,	123 2 23	47	27	14	11	25	5	3	3	.	.	3	58 5 0	45 10 0
Rowls, Aldworth,	166 1 3	40	14	9	12	21	6	4	3	.	.	3	92 10 0	66 15 0
Rowls, Allen,	412 2 6	67	65	16	30	46	10	9	7	.	.	7	90 10 0	38 15 0
Rowls, Daunt,	254 1 8	37	32	10	10	20	14	5	2	.	.	2	92 0 0	76 5 0
Rowls, Langford (North),	1,125 0 26	203	127	67	59	126	43	20	21	1	.	22	208 10 0	205 10 0
Rowls, Langford (South),	1,314 1 27	174	114	49	53	102	31	21	17	1	.	10	196 5 0	177 15 0
Rowls, Noonan,	641 3 36	182	84	33	39	72	31	11	8	1	.	10	301 10 0	210 5 0
Rowls, Shaddock,	250 2 4	38	40	16	15	31	7	6	5	.	.	5	84 0 0	71 15 0
Scarteen, Lower,	702 1 9	276	114	170	190	360	48	22	75	2	.	77	494 0 0	478 5 0
Scarteen, Upper,	730 0 28	258	104	40	42	82	37	17	12	1	.	13	294 0 0	247 0 0
Taur Beg,	410 1 2	3	13	5	4	9	1	2	1	.	.	1	21 0 0	16 5 0
Taur More,	1,135 2 24	99	115	62	61	123	17	23	21	2	.	23	183 0 0	166 5 0
Toorard,	922 3 16	191	119	60	77	137	30	19	21	3	.	24	188 10 0	182 10 0
Toereencormack,	145 0 7	30	34	26	19	45	4	7	8	.	.	8	35 10 0	39 5 0
Tooreendermot,	360 2 35	50	37	27	23	50	6	7	9	.	.	9	43 10 0	50 10 0
Tooreen Donnell,	140 0 7	35	13	15	7	22	7	3	4	.	.	4	30 0 0	33 0 0
Tooreenmacauliffe,	1,174 3 9	36	33	17	16	33	7	5	5	.	.	5	40 0 0	45 0 0
Tooreennagreana,	624 0 17	61	51	25	17	42	9	9	6	3	.	9	73 0 0	61 0 0
Tooreennaguppoge,	313 3 36	160	94	42	40	82	28	16	12	1	.	13	40 0 0	93 15 0
Tooreennamire,	230 0 24	24	22	16	18	35	3	3	4	.	.	4	50 10 0	55 10 0
	62,109 2 10	12,079	7,933	3,891	3,987	7,878	2,051	1,368	1,337	51	5	1,393	20,142 5 0	18,727 4 0
Kanturk T., pt. of, (d[b])	.	2,750	2,478	946	900	1,926	429	427	343	15	2	360	.	.
Do *Workhouse*,	.	.	3,352	163	308	471	.	5	1	.	.	1	.	.
Do. *Bridewell*,	.	.	21	1	.	1	.	1	1	.	.	1	.	.
Newmarket T.,	.	1,899	1,265	379	400	779	313	233	142	9	.	151	.	.
Do. *Auxiliary Workhouses*,	.	.	556	.	.	.	.	4	.	.	.	.	.	.
Total,	62,109 2 10	17,328	15,605	5,380	5,675	11,055	2,793	2,038	1,824	75	7	1,906	20,142 5 0	18,727 4 0
CLONMEEN P.:														
Banteer,	1,020 3 37	353	143	137	143	280	51	22	44	.	.	44	606 0 0	616 0 0
Charlesfield,	684 3 31	172	104	54	66	120	29	20	17	.	.	17	76 10 0	96 10 0
Clonmeen, North,	142 3 20	47	17	23	27	50	8	5	12	.	.	12	112 0 0	114 15 0
Clonmeen, South,	392 3 34	331	131	20	24	50	62	32	9	.	.	9	110 0 0	173 5 0
Coolacheeaker,	117 3 6	18	13	2	4	6	4	3	1	.	.	1	58 0 0	73 0 0
Coolroe Beg,	392 1 5	120	187	53	50	100	16	19	17	.	.	17	54 0 0	102 5 0
Coolroe More,	1,159 3 35	292	274	169	135	304	49	54	59	1	.	60	295 0 0	286 18 0
Curraghrour, East,	572 3 2	107	93	30	33	63	18	21	14	2	.	16	83 10 0	244 10 0
Curraghrour, West,	430 3 11	323	56	23	24	47	58	12	12	.	.	12	117 10 0	224 10 0
Derry,	778 1 6	247	152	67	65	132	45	29	25	.	.	25	112 10 0	117 0 0
Dromcummer Beg,	249 2 25	44	25	1	1	2	3	5	1	.	.	1	174 10 0	169 15 0
Dromcummer More,	373 1 35	156	57	29	34	63	21	9	10	.	.	10	238 0 0	237 5 0
Dunch,	690 0 26	252	85	43	52	95	52	22	13	.	.	13	138 10 0	242 0 0
Fermeyle,	380 2 0	131	49	17	17	34	18	14	6	.	.	6	170 0 0	153 15 0
Garrane,	244 1 34	124	74	27	28	55	25	11	11	.	.	11	84 5 0	200 15 0
Glen, North,	541 1 35	100	90	37	36	73	22	16	13	1	.	14	193 0 0	134 15 0
Glen, South,	1,023 2 33	221	149	104	94	190	34	32	31	.	.	31	187 10 0	287 10 0
Glentaneatnagh, North,	513 1 37	58	34	5	9	15	9	5	3	.	.	3	37 10 0	42 5 0
Glentaneatnagh, South,	443 3 23	15	20	5	5	10	2	4	2	.	.	2	27 0 0	28 15 0
Gortmore,	1,684 0 38	787	412	185	177	362	135	74	68	.	.	68	662 10 0	951 15 0
Gougane,	561 1 27	277	91	43	35	78	51	16	18	2	.	18	152 0 0	284 5 0
Gurteenard,	320 3 33	71	53	22	27	49	10	6	7	1	.	8	258 10 0	251 15 0
Inchamay, North,	595 0 34	20	45	15	26	41	3	8	9	.	.	9	110 0 0	55 15 0
Inchamay, South,	1,063 1 6	10	11	7	5	12	1	3	2	.	.	2	20 0 0	15 0 0
Inchidaly,	206 1 4	71	41	31	28	59	13	7	10	.	.	10	93 0 0	122 15 0

(d[b]) The remainder of the town of Kanturk is in the parishes of Castlemagner and Kilroe; the entire town, including the inmates of Public Institutions, contains 2,236 persons.

Printed image digitised by the University of Southampton Library Digitisation Unit

Parishes, Townlands, and Towns.	Area.	Population: In 1841. Persons.	Population: In 1851. Persons.	Population: In 1861. Males.	Population: In 1861. Females.	Population: In 1861. Total.	Houses: In 1841. Number.	Houses: In 1851. Number	Houses: In 1861. Inhabited.	Houses: In 1861. Uninhabited.	Houses: In 1861. Building.	Houses: In 1861. Total	Valuation: Poor Law Valuation in 1851.	Valuation: General Valuation in 1861.
	A. R. P.												£ s. d.	£ s. d.
CLONMEEN P.—*con.*														
Kilcaskan, North,	333 0 5	66	116	41	39	80	12	16	14	.	.	14	216 0 0	203 5 0
Kilcaskan, South,	261 2 22	105	33	26	24	50	15	6	6	.	.	6	140 0 0	146 0 0
Killarush,	145 1 13	66	23	13	12	25	9	3	4	.	.	4	79 10 0	105 10 0
Killavoy,	585 0 27	277	146	58	51	109	51	32	20	4	.	24	157 10 0	191 0 0
Kilmacurrane,	733 2 21	302	210	97	85	182	50	37	34	.	.	34	139 0 0	198 10 0
Knock,	232 0 25	35	75	16	17	33	3	14	4	.	.	4	21 0 0	34 15 0
Knockeenatuder,	161 3 10	165	42	32	29	61	27	12	10	.	.	10	17 10 0	31 0 0
Lyre,	503 2 17	188	85	50	41	91	31	20	19	.	.	19	92 10 0	123 10 0
Mungyroogeen,	218 3 8	10	89	38	32	70	2	15	13	.	.	13	31 10 0	36 10 0
Nadanuller Beg,	498 2 10	68	85	43	46	89	11	15	16	.	.	16	15 10 0	44 5 0
Nadanuller More,	682 0 29	214	166	72	85	157	33	26	28	.	.	26	156 0 0	169 0 0
Shronsbeha,	518 2 12	326	207	86	66	132	55	44	25	.	.	25	162 0 0	142 3 0
Tooreen,	221 1 11	25	12	6	3	9	4	2	2	.	.	2	59 10 0	56 0 0
	20,075 2 32	6,224	3,636	1,717	1,675	3,392	1,047	693	612	11	.	623	5,566 15 0	7,021 1 0
Banteer T.,	.	137	146	50	45	95	22	23	20	.	.	20	.	.
Kilcaskan *Auxiliary Workhouse*,	.	.	256	.	.	.	.	1	.	.	.	.	.	.
Total,	20,075 2 32	6,361	4,040	1,767	1,720	3,487	1,069	719	632	11	.	643	5,566 15 0	7,021 1 0
CULLEN P.:														
Ahane Beg,	156 0 15	41	27	25	21	46	6	2	4	.	.	4	63 10 0	64 5 0
Ahane, Lower,	188 2 14	76	30	8	8	16	11	5	2	.	.	2	77 0 0	56 10 0
Ahane, Upper,	303 0 9	139	65	28	16	44	26	11	7	.	.	7	115 0 0	114 0 0
Ardnageeha,	311 3 35	99	68	42	29	71	11	11	12	.	.	12	117 10 0	119 0 0
Churchhill,	99 3 19	27	21	14	17	31	5	4	6	.	.	6	65 0 0	52 15 0
Cleanrath,	353 1 19	65	63	25	26	51	7	9	10	.	.	10	79 0 0	104 10 0
Cleonbanniu, East,	476 0 4	144	137	78	75	153	23	22	27	.	.	27	189 0 0	300 15 0
Cleonbanniu, West,	258 0 26	160	59	40	32	72	19	7	10	.	.	10	256 0 0	129 15 0
Coalpits,	132 2 11	54	43	14	20	34	7	6	4	.	.	4	66 0 0	75 0 0
Coolcloher, East,	215 2 17	155	71	28	31	59	24	13	10	.	.	10	90 10 0	106 0 0
Coolcloher, South,	239 1 26	63	27	18	9	27	7	4	4	.	.	4	122 10 0	118 0 0
Coolcloher, West,	214 0 22	57	44	33	39	72	8	7	13	.	.	13	118 0 0	169 0 0
Derragh,	317 0 15	155	85	48	30	98	27	17	15	.	.	15	136 10 0	133 17 6
Dromdicane,	397 3 14	142	19	15	14	29	22	4	4	.	.	4	197 0 0	201 0 0
Duarrigle,	147 2 11	37	11	17	15	32	8	4	8	.	.	6	110 0 0	102 10 0
Eughane,	137 3 21	57	55	26	22	48	10	5	10	.	.	10	53 0 0	62 10 0
Glantane Beg,	222 0 36	129	94	35	42	77	17	17	15	.	.	15	86 10 0	69 5 0
Glantane More,	311 2 5	50	24	14	15	29	7	5	5	.	.	5	107 0 0	110 0 0
Gortageen,	569 2 16	194	101	34	31	65	29	14	13	.	.	13	386 0 0	543 0 0
Gorteennaännoge,	446 3 33	162	98	27	48	75	27	17	12	.	.	12	173 0 0	202 5 0
Gortnacreha,	225 0 14	124	45	20	31	51	20	9	7	.	.	7	90 10 0	90 5 0
Keale, North,	258 2 31	105	61	33	24	57	17	8	8	.	.	8	86 0 0	106 0 0
Keale, South,	240 3 17	133	68	42	57	99	23	16	13	.	.	13	186 10 0	156 15 0
Kealmeagh,	265 2 10	127	46	27	20	47	20	9	9	.	.	9	160 0 0	134 15 0
Knockacarracoosh,	221 3 10	162	59	32	31	63	29	0	10	.	.	10	104 10 0	82 15 0
Knockagarrane, East,	118 0 31	125	43	12	15	27	19	10	4	.	.	4	67 10 0	43 10 0
Knockagarrane, West,	105 1 38	173	62	42	44	86	28	11	15	.	.	15	18 0 0	55 5 0
Knockane,	151 1 9	42	30	14	12	26	7	6	3	.	.	3	69 0 0	61 10 0
Knockastuckane,	315 2 4	50	40	18	22	40	7	7	8	.	.	8	174 10 0	151 15 0
Knockduff, Lower,	124 0 4	35	26	14	10	24	5	5	5	.	.	5	44 10 0	49 5 0
Knockduff, Upper,	360 1 26	153	83	49	59	108	23	15	17	.	.	17	166 0 0	167 5 0
Knockeenadallane,	275 3 10	106	67	38	40	78	15	12	15	.	.	15	74 0 0	80 15 0
Keeksennageagh,	256 1 16	43	42	42	29	71	5	6	12	.	.	12	166 0 0	122 10 0
Knocknageeha, East,	228 0 26	39	53	13	7	20	6	6	4	.	.	4	88 10 0	69 15 0
Knocknageeha, North,	238 0 10	30	31	28	19	42	3	5	6	.	.	6	82 0 0	80 15 0
Knocknageeha, South,	174 3 10	33	32	7	10	17	4	3	2	.	.	2	73 10 0	66 10 0
Knockeageeha, West,	168 3 37	134	140	38	39	77	17	20	17	.	.	17	68 0 0	67 5 0
Knocknashannagh,	302 1 0	117	79	39	38	77	19	13	11	.	.	11	69 10 0	88 0 0
Lisheenafeela,	317 2 27	70	51	30	29	59	9	9	7	.	.	7	52 10 0	66 5 0
Lislehane,	175 2 23	57	40	20	14	34	7	8	8	1	.	9	86 10 0	86 10 0
Lisnaboy, Lower,	247 0 34	167	57	9	9	18	27	10	3	.	.	3	22 0 0	102 10 0
Lisnaboy, Upper,	267 3 38	171	49	31	30	61	27	7	8	.	.	8	112 0 0	95 15 0
Lisnashearshane,	296 0 26	84	46	20	15	35	13	7	4	.	.	4	120 0 0	115 0 0
Lissanieke,	149 2 11	42	24	21	16	37	6	4	7	.	.	7	68 0 0	65 15 0
Lyravuckane,	227 1 23	87	77	28	21	49	11	11	9	.	.	9	145 0 0	111 5 0
Meanaglogirane,	385 0 5	96	86	39	42	81	15	18	14	.	.	14	102 0 0	125 5 0
Meanskeha, East,	222 3 17	111	66	33	27	60	22	13	12	.	.	12	81 10 0	34 15 0
Meanskeha, West,	250 0 22	85	54	35	30	65	13	9	12	.	.	12	55 10 0	101 0 0
Milleesylegane,	122 3 35	31	23	13	13	26	3	2	4	.	.	4	48 0 0	49 5 0
Moher,	427 1 13	180	128	60	45	105	28	25	16	.	.	16	191 0 0	181 5 0

Pnnted image digitised by the University of Southampton Library Digitisation Unit

Parishes, Townlands, and Towns.	Area.	Population: In 1841	Population: In 1851	Population: In 1861. Males	Population: In 1861. Females	Population: In 1861. Total	Houses: In 1841. Number	Houses: In 1851. Number	Houses: In 1861. Inhabited	Houses: In 1861. Uninhabited	Houses: In 1861. Building	Houses: In 1861. Total	Valuation: Poor Law Valuation in 1861.	Valuation: General Valuation in 1861.
	A. R. P.	Persons.	Persons.										£ s. d	£ s. d.
CULLEN P.—*continued.*														
Mullaghroe, North,	166 0 30	80	100	48	35	83	15	21	17	.	.	17	120 0 0	93 5 0
Mullaghroe, South,	106 1 9	149	63	32	39	71	25	12	11	.	.	11	54 10 0	102 0 0
Rathroe,	223 1 1	71	44	28	28	56	3	6	3	.	.	6	130 10 0	139 5 0
Skagh,	296 2 8	140	73	42	37	79	24	14	15	.	.	15	104 0 0	136 0 0
Two Goceses,	199 0 27	69	21	20	16	36	10	4	3	.	.	6	86 10 0	86 15 0
Auxiliary Workhouse,	.	.	68	.	.	.	.	1	.	.	.	.	.	.
Total,	13,674 1 19	5,490	3,236	1,581	1,515	3,096	831	533	513	1	.	519	5,957 0 0	6,022 2 6
DRISHANE P., part of:														
Annagloor,	417 1 19	175	99	41	47	88	25	17	14	.	.	14	127 10 0	169 0 0
Clareghatlea, North,	397 0 26	88	82	41	35	76	11	9	10	.	.	10	87 13 4	112 0 0
Clareghatlea, South,	155 3 12	56	5	7	6	13	6	1	3	.	.	3	19 10 0	6 15 0
Clareagh More,	462 0 36	195	167	73	72	145	32	32	29	.	.	29	214 0 0	205 10 0
Coolykeerane,	623 3 26	234	135	51	47	98	34	21	17	.	.	17	222 10 0	229 10 0
Shanaknock,	348 0 26	142	72	35	41	76	24	11	12	1	.	13	91 10 0	265 5 0
Total, (e²)	2,434 2 25	890	560	248	248	496	132	91	85	1	.	86	762 15 4	988 0 0
DRUMTARRIFF P.:														
Ballymaquirk,	360 3 17	87	65	32	29	61	11	10	10	.	.	10	237 10 0	240 15 0
Boolymore,	1,031 1 1	476	264	162	162	324	75	52	60	.	.	60	349 0 0	559 5 0
Carragraugue,	1,552 2 17	428	348	157	142	299	67	62	55	4	.	59	308 10 0	343 5 0
Coolclogh,	485 2 20	538	375	126	140	266	93	70	50	.	.	50	261 0 0	283 0 0
Dernagree,	147 1 1	44	89	41	52	93	6	17	15	2	.	17	70 0 0	76 15 0
Dromagh,	446 2 33	267	171	85	108	193	33	29	31	1	.	32	461 5 0	395 10 0
Dromahee,	568 2 10	295	166	65	57	122	41	28	20	.	.	20	295 10 0	257 10 0
Dromalour,	412 2 29	175	82	38	33	71	27	13	12	.	.	12	270 0 0	269 0 0
Drominagh, North,	575 1 31	223	58	30	41	77	25	7	9	.	.	9	375 10 0	291 10 0
Drominagh, South,	463 0 31	278	163	55	70	125	39	24	23	.	.	23	242 0 0	223 15 0
Dromskehy,	422 0 39	210	109	57	49	106	29	21	19	.	.	19	276 0 0	234 0 0
Dromtarriff,	122 0 9	33	6	9	16	25	3	2	5	.	.	5	77 0 0	71 15 0
Daclengh,	323 3 9	198	110	46	46	92	26	16	16	.	.	16	195 10 0	194 10 0
Dyseert,	639 2 37	504	144	76	69	145	76	27	26	.	.	26	386 0 0	429 0 0
Fartgrady,	506 2 29	169	78	39	35	74	23	12	15	.	.	15	213 10 0	449 5 0
Garrane, North,	175 3 37	148	124	29	24	53	25	24	11	.	.	11	93 0 0	114 15 0
Garrane, South,	201 3 3	129	83	12	14	26	17	17	5	.	.	5	50 0 0	53 10 0
Garrane, West,	194 0 5	109	59	41	29	70	17	10	12	.	.	12	145 0 0	114 5 0
Garraveagga,	407 3 14	244	130	47	59	106	40	30	18	3	.	21	241 15 0	198 10 0
Gurteen,	533 3 5	101	84	26	30	56	15	16	10	.	.	10	521 0 0	502 0 0
Island-dahill,	439 2 0	357	61	42	32	80	53	13	14	.	.	14	365 10 0	261 10 0
Kilcolman,	213 0 25	68	43	24	21	45	11	6	8	1	.	7	137 0 0	121 15 0
Killetragh,	468 3 2	262	145	76	55	131	35	22	22	1	.	23	226 10 0	244 10 0
Killinane,	479 3 33	191	88	48	44	92	28	12	13	.	.	13	170 10 0	191 15 0
Kippagh,	198 2 13	71	55	12	11	23	13	10	5	.	.	5	114 15 0	119 5 0
Knockardrahan,	478 0 8	201	129	59	54	113	29	23	16	3	.	21	233 0 0	217 5 0
Knockbrack,	806 3 5	169	137	55	52	107	33	26	23	.	.	23	89 10 0	121 10 0
Knockcahill,	291 3 33	84	43	30	27	57	15	9	10	.	.	10	140 10 0	91 15 0
Laght,	423 3 15	206	106	46	47	93	20	23	13	.	.	13	44 0 0	137 5 0
Lisnacon,	425 2 35	227	155	86	82	168	33	29	30	.	.	30	198 10 0	339 5 0
Minohill,	165 1 26	83	34	32	35	67	7	5	15	.	.	15	92 0 0	113 15 0
Prohus,	512 1 33	132	102	79	78	157	17	13	23	.	.	23	64 0 0	98 10 0
Rathcool,	979 2 15	418	177	124	130	254	64	26	32	2	.	34	220 0 0	580 5 0
Rossglass,	184 1 39	84	72	14	19	33	13	10	6	.	.	6	94 10 0	113 10 0
	15,224 1 17	7,167	4,055	1,912	1,892	3,804	1,063	721	662	17	.	679	7,201 5 0	7,859 10 0
Dernagree T., (f²)	.	114	.	.	.	.	21	.	.	.	.	.	.	.
Total,	15,224 1 17	7,271	4,055	1,912	1,892	3,804	1,089	721	662	17	.	679	7,201 5 0	7,859 10 0
KILBRIN P.:														
Ballybane,	488 0 37	60	74	34	30	64	7	9	11	.	.	11	316 0 0	250 5 0
Ballygrady, North,	354 1 18	119	55	24	24	48	15	7	8	.	.	8	218 0 0	233 5 0
Ballygrady, South,	296 0 13	72	28	11	11	22	9	4	3	1	.	4	198 10 0	207 5 0
Ballyheen, Middle,	142 3 30	40	17	6	11	17	5	4	4	.	.	4	140 0 0	138 10 0
Ballyheen, North,	142 1 26	44	14	3	4	12	7	3	1	.	.	1	86 10 0	39 18 0
Ballyheen, South,	154 2 1	23	21	10	4	14	5	4	2	.	.	2	144 0 0	142 0 0
Ballyhest, East,	55 2 32	36	19	7	8	10	5	2	1	.	.	1	43 10 0	45 15 0
Ballyhest, West,	88 1 2	17	27	10	10	20	3	6	5	.	.	5	73 0 0	76 0 0
Ballymacpierce,	222 2 31	88	77	26	22	48	16	10	6	.	.	6	177 10 0	165 5 0
Ballynoe,	169 0 37	93	28	15	12	27	15	5	5	.	.	5	109 0 0	101 15 0

(e²) The remainder of the parish of Drishane is in the barony of Muskerry, West, in the West Riding; the entire parish, including the inmates of Public Institutions, contains 6,269 persons.

(f²) The village of Dernagree does not now contain 20 houses; its present population has, therefore, merged in that of the townland of the same name, on which it is situated.

Printed image digitised by the University of Southampton Library Digitisation Unit

Parishes, Townlands, and Towns.	Area.	Population					Houses						Valuation	
		In 1841	In 1851.	In 1861.			In 1841	In 1851.	In 1861.				Poor Law Valuation in 1851.	General Valuation in 1861.
		Persons.	Persons.	Males.	Females.	Total.	Number.	Number	Inhabited.	Uninhabited.	Building.	Total		
	A. R. P.												£ s. d.	£ s. d.
KILBRIN P.—*continued.*														
Ballyphilleen,	225 1 29	55	36	13	17	30	7	5	3	.	.	3	150 0 0	164 0 0
Ballyrusheen,	376 0 32	250	178	62	80	142	33	29	26	.	.	26	294 10 0	301 0 0
Bawnmore, North,	443 1 35	157	147	31	42	73	25	27	14	.	.	14	229 0 0	279 15 0
Bawnmore, South,	729 1 1	255	130	70	86	156	41	21	25	.	.	25	466 0 0	396 0 0
Castlecor Demesne,	548 3 24	19	18	33	43	76	3	3	13	.	.	13	562 0 0	510 0 0
Clash,	139 3 26	65	93	32	30	62	12	16	16	.	.	16	104 10 0	95 10 0
Cloghbeola,	411 0 33	100	90	26	28	54	14	11	10	.	.	10	261 10 0	248 5 0
Clenrobin,	545 1 30	242	148	51	53	104	55	24	17	.	.	17	353 0 0	357 15 0
Coolageela, East,	473 2 11	146	71	36	34	70	16	13	9	.	.	9	310 0 0	274 15 0
Coolageela, West,	334 3 16	176	32	22	23	45	25	5	6	.	.	6	163 0 0	218 0 0
Coolnahane,	197 0 11	53	49	19	22	41	8	6	5	.	.	5	112 10 0	117 15 0
Coolnahilla,	135 1 30	28	19	7	6	13	4	2	2	.	.	2	87 10 0	81 0 0
Corbally,	463 3 26	130	70	36	36	72	16	12	11	.	.	11	312 10 0	285 0 0
Curragh,	259 0 7	41	12	18	16	34	40	2	3	.	.	3	188 0 0	190 10 0
Curraghs,	513 3 24	267	167	43	30	73	7	25	11	.	.	11	387 10 0	317 0 0
Curraheen,	606 3 29	226	140	57	58	115	32	29	21	1	1	23	370 10 0	348 15 0
Dromin,	99 1 17	45	38	17	21	30	4	4	6	.	.	6	57 0 0	74 10 0
Dreminagore,	405 1 8	163	122	40	46	86	30	19	18	.	.	18	240 10 0	243 5 0
Garranmacgarrett,	323 3 37	160	37	22	18	40	25	10	7	.	.	7	194 0 0	195 5 0
Garrison,	471 0 25	230	95	41	45	86	32	11	14	.	.	14	290 10 0	299 15 0
Kilbarry,	498 1 28	445	187	55	66	121	67	28	23	.	.	23	370 10 0	408 5 0
Knockagolig,	504 1 23	132	21	53	53	106	18	2	15	.	.	15	250 0 0	287 5 0
Knockaholert,	339 0 7	156	67	27	14	41	24	9	5	.	.	5	194 0 0	223 0 0
Knockardfree,	365 2 6	130	110	46	40	86	23	19	12	.	.	12	177 0 0	224 15 0
Knockhallymartin,	827 0 19	275	158	34	39	73	43	24	14	.	.	14	208 10 0	219 0 0
Lackeel,	159 1 27	75	55	12	13	25	7	6	4	1	.	5	119 10 0	126 0 0
Mahanagh,	135 3 11	43	13	5	9	14	7	5	3	.	.	3	75 0 0	80 0 0
Marybrook,	171 0 7	76	65	19	32	51	11	11	9	.	.	9	155 10 0	156 10 0
Rathnagard,	239 0 33	89	48	20	12	32	12	5	4	.	.	4	110 0 0	140 5 0
Springville,	72 0 11	14	20	9	11	20	2	2	2	.	.	2	59 0 0	67 5 0
	12,630 3 17	4,855	2,806	1,107	1,154	2,261	710	441	374	3	1	378	8,373 0 0	8,377 10 0
Curragh *Auxiliary Workhouse,*	.	.	94	.	.	.	.	1	.	.	.	.	.	.
Total,	12,630 3 17	4,855	2,900	1,107	1,154	2,261	710	442	374	3	1	378	8,373 0 0	8,377 10 0
KILCORCORAN P.:														
Gardeen,	117 2 39	206	129	50	66	116	31	24	25	.	1	26	72 5 0	79 15 0
Grillough,	7 0 33	.	.	.	.	.	.	.	.	.	.	.	3 5 0	4 4 0
Knoppege,	197 1 37	66	29	27	24	51	14	6	7	.	.	7	118 10 0	110 0 0
Lisheeoowen,	236 2 5	103	35	19	22	41	14	6	5	.	.	5	131 0 0	144 5 0
Rosline,	450 2 38	68	30	15	15	30	8	5	3	.	.	3	274 5 0	234 5 0
Rusheen,	280 1 18	89	66	22	23	45	12	9	7	.	.	7	174 10 0	151 10 0
Total,	1,292 0 10	532	289	133	150	283	70	50	47	.	1	48	773 15 0	731 10 0
KILMEEN P.:														
Acres,	159 3 24	30	29	14	8	22	4	4	3	.	.	3	51 5 0	51 0 0
Aghaneenagh,	359 1 19	116	59	22	26	48	17	10	11	.	.	11	189 0 0	197 5 0
Ballyheolahan, East,	235 3 39	162	71	20	22	42	24	9	9	.	.	9	174 0 0	160 5 0
Ballyheolahan, Middle,	413 2 5	110	16	49	44	93	18	3	14	.	.	14	230 10 0	241 0 0
Ballyheolahan, West,	694 0 27	401	176	38	52	90	67	30	17	.	.	17	337 0 0	315 5 0
Bawnaneel,	165 0 7	96	46	18	14	32	6	9	4	.	.	4	52 0 0	53 0 0
Cappaphaudeen,	1,516 0 37	116	66	41	46	87	18	18	15	.	.	15	67 10 0	91 15 0
Clashykinleen, East,	306 3 18	76	69	32	31	63	12	14	10	.	.	10	56 10 0	63 5 0
Clashykinleen, West,	443 2 25	96	50	58	55	116	13	13	21	.	.	21	63 10 0	95 15 0
Cloghveula,	1,249 0 24	121	50	29	28	57	23	15	14	2	.	16	80 0 0	75 15 0
Cloongeel,	659 1 23	233	142	60	52	112	41	23	20	.	.	20	349 0 0	363 5 0
Croanree,	701 1 22	72	63	34	35	69	11	11	11	.	.	11	80 10 0	86 15 0
Curragh,	120 1 7	21	.	.	.	.	3	2	.	.	.	.	47 0 0	50 10 0
Derrishal,	321 2 19	126	87	40	30	70	10	12	10	1	.	11	73 0 0	92 5 0
Derrygalun,	387 1 24	331	164	44	48	92	58	31	19	.	.	19	220 0 0	198 10 0
Derryleagh,	315 0 2	139	80	52	40	92	25	14	16	.	.	16	164 0 0	151 5 0
Derrynamona,	111 2 5	32	20	11	17	28	4	3	3	.	.	3	25 10 6	31 15 8
Derrynatubbrid,	375 0 22	117	66	20	23	43	18	12	10	.	.	10	149 10 0	167 15 0
Doonasleen, East,	186 3 20	80	123	36	26	64	13	18	13	.	.	13	98 10 0	82 10 0
Doonasleen, North,	526 1 6	156	109	27	31	58	25	20	13	.	.	13	95 0 0	150 0 0
Doonasleen, South,	600 0 24	253	104	37	43	80	43	17	17	.	.	17	92 10 0	167 0 0
Dromanarrigle,	467 1 3	194	121	55	61	116	28	18	17	.	.	17	248 10 0	259 15 0
Dromekarragh Beg,	167 0 38	84	57	22	18	40	14	8	6	.	.	6	39 10 0	42 10 0
Dromekarragh More,	262 0 37	80	53	16	22	38	12	9	6	.	.	6	58 10 0	92 15 0
Farrangeel,	381 2 20	98	52	36	33	69	16	9	9	.	.	9	143 10 0	145 10 0

Printed image digitised by the University of Southampton Library Digitisation Unit

Parishes, Townlands, and Towns.	Area.	Population In 1841. Persons.	Population In 1851. Persons.	Population In 1861. Males.	Population In 1861. Females.	Population In 1861. Total.	Houses In 1841. Number.	Houses In 1851. Number.	Houses In 1861. Inhabited.	Houses In 1861. Uninhabited.	Houses In 1861. Building.	Houses In 1861. Total.	Valuation: Poor Law Valuation in 1851.	Valuation: General Valuation in 1861.
	A. R. P.												£ s. d.	£ s. d.
KILMEEN P.—*continued.*														
Foilogohig,	735 2 5	99	78	44	54	98	13	10	16	1	.	19	72 0 0	97 0 0
Garranbaun,	93 3 16	46	45	14	18	32	7	7	8	.	.	6	26 10 0	33 0 0
Glantanmacarthy,	135 1 22	87	5	7	6	13	15	2	2	.	.	2	26 0 0	31 15 0
Glenaloughs,	335 1 10	161	105	42	45	87	29	20	14	.	.	14	39 10 0	60 5 0
Glenlahan,	1,457 1 6	66	42	30	26	56	10	8	10	.	.	10	72 0 0	68 10 0
Glenreagh,	793 3 20	165	142	81	81	162	30	23	25	.	.	25	107 10 0	123 5 0
Glentanedowney,	363 3 9	125	79	41	39	80	19	19	15	.	.	15	65 0 0	83 0 0
Glentanehunane,	1,621 1 38	197	134	61	78	139	33	21	28	.	.	28	101 0 0	117 0 0
Gneeves,	425 3 12	245	165	35	47	82	44	36	19	.	.	19	242 0 0	204 8 0
Gortatecboy,	177 3 39	40	52	20	17	37	6	8	6	.	.	0	54 10 0	64 10 0
Gortearagh,	356 0 3	162	81	36	38	74	21	13	13	.	.	13	136 0 0	116 15 0
Illaunknocknanagh,	233 2 11	92	20	24	14	38	0	3	6	.	.	6	56 0 0	73 15 0
Islaodaw,	351 3 10	99	73	32	30	62	10	11	11	.	.	11	73 0 0	69 15 0
Islaudbrack,	370 0 15	161	105	49	51	100	25	16	14	.	.	14	30 0 0	129 5 0
Keel,	206 0 39	109	43	.	.	.	19	10	.	.	.	.	83 15 0	75 10 0
Killasseragh,	165 2 7	121	76	17	14	31	18	9	5	.	.	5	34 0 0	72 10 0
Killeeslough,	418 3 30	119	81	39	42	81	16	14	14	.	.	14	274 10 0	192 10 0
Kilnabulla Beg,	168 2 13	53	35	19	14	33	8	6	7	.	.	7	67 0 0	70 0 0
Kilnabulla More,	400 1 34	126	35	20	22	42	22	6	7	.	.	7	143 10 0	155 10 0
Kippagh,	153 1 10	43	50	.	.	.	6	6	.	.	.	.	46 10 0	51 15 0
Kishkeam, Lower,	366 3 19	102	50	34	37	71	16	11	10	1	.	11	61 0 0	70 10 0
Kishkeam, Upper,	490 2 9	129	201	72	72	144	21	34	26	1	.	27	72 10 0	114 10 0
Knockaclarig,	1,096 2 37	205	90	73	86	159	32	12	24	2	.	26	104 0 0	137 0 0
Knockaneros,	317 1 22	101	112	49	52	101	34	23	18	.	.	18	129 0 0	164 15 0
Knockavoreen,	408 0 25	145	140	76	74	150	22	24	26	.	.	26	54 0 0	93 5 0
Knockeenacurrig, East,	186 3 31	236	88	33	32	65	38	14	9	.	.	9	49 10 0	56 10 0
Knockeenacurrig, West,	286 0 13	63	97	33	19	52	10	15	11	.	.	11	76 0 0	98 15 0
Knockeenadallane,	437 0 34	116	84	59	45	104	18	16	16	.	.	16	97 0 0	116 2 0
Knocklagh,	285 2 25	78	52	17	14	31	12	8	4	.	.	4	109 0 0	101 10 0
Knocknanagh,	818 3 30	101	59	32	22	54	13	7	7	.	.	7	102 0 0	115 8 0
Knocknacurragh,	381 3 15	114	83	25	26	51	14	13	10	.	.	10	32 10 0	118 0 0
Knocknamucklagh,	225 2 37	95	38	26	17	43	16	12	7	.	.	7	64 0 0	88 5 0
Knocknanagh Commons,	365 0 18	46	59	39	36	75	0	13	15	.	.	15	10 0 0	49 15 0
Knocknanagh, East,	434 2 31	126	71	59	53	112	19	11	18	.	.	18	125 10 0	135 0 0
Knocknanagh, West,	416 2 12	109	99	35	28	63	16	15	13	.	.	13	123 0 0	87 5 0
Knockyrouke,	529 2 32	21	83	58	54	112	3	13	20	.	.	20	105 10 0	109 15 0
Laharan, East,	272 1 2	60	59	29	18	39	12	9	8	.	.	8	150 0 0	125 15 0
Laharan, West,	192 0 24	39	46	28	32	60	10	11	9	.	.	8	131 10 0	105 5 0
Lisrobin, East,	297 1 32	69	54	43	32	75	11	8	14	.	.	14	110 10 0	136 0 0
Lisrobin, West,	527 3 3	185	118	31	28	59	23	17	10	.	.	10	153 10 0	187 0 0
Loumanagh, North,	211 1 15	146	60	32	35	67	24	18	12	.	.	12	64 0 0	80 0 0
Loumanagh, South,	826 0 30	95	103	36	39	75	16	19	15	.	.	15	109 10 0	172 5 0
Mantycickeen,	353 0 18	163	108	46	39	85	26	18	12	.	.	12	136 0 0	144 15 0
Meandurragha,	276 0 28	.	24	12	12	24	.	4	6	.	.	6	20 0 0	29 0 0
Meene,	323 1 25	96	97	34	36	70	17	18	14	.	.	14	42 0 0	55 10 0
Mentyllugh,	347 1 26	77	65	42	45	87	11	15	19	.	.	19	41 10 0	50 5 0
Paul, East,	247 1 14	18	15	8	11	19	2	3	3	.	.	3	130 0 0	183 0 0
Paul, West,	398 1 33	80	65	32	38	70	11	10	11	.	.	11	276 0 0	247 0 0
Rascalstreet,	244 2 15	62	23	20	22	42	3	4	0	.	.	8	25 10 0	61 0 0
Rea-allex,	293 0 2	44	58	28	29	52	7	13	10	.	.	10	16 0 0	84 0 0
Reanagashel,	341 1 3	93	78	30	41	71	15	13	13	.	.	13	54 0 0	65 5 0
Reandallane,	242 3 27	133	110	33	39	72	23	23	14	.	.	14	62 0 0	71 0 0
Shanavoher,	483 2 11	44	38	39	49	88	7	7	19	.	.	19	42 0 0	53 10 0
Tooreenavuscaun,	393 1 15	147	102	36	33	69	22	15	11	.	.	11	81 10 0	98 5 0
Tooreenduff,	516 3 31	87	70	36	38	74	13	10	13	.	.	13	30 0 0	49 10 0
Tooreenfineen,	1,240 1 15	74	64	34	32	66	18	12	12	.	.	12	95 0 0	93 8 0
Ummerabey, East,	371 2 37	158	112	30	25	58	25	20	9	.	.	9	126 10 0	152 10 0
Ummerabey, West,	709 0 13	217	149	77	73	150	38	23	23	.	.	23	176 10 0	213 10 0
Urraghil Beg,	417 2 34	113	71	21	22	43	15	12	9	.	.	9	91 0 0	69 10 0
Urraghil More, East,	439 3 33	151	69	46	38	84	24	10	11	.	.	11	87 10 0	113 0 0
Urraghil More, West,	416 0 1	174	113	44	29	73	29	15	11	.	.	11	89 0 0	119 0 0
	36,710 0 5	10,045	8,708	2,977	2,949	5,926	1,595	1,143	1,040	8	.	1,048	8,787 10 0	9,631 15 0
Boherboy T.,	.	335	292	149	138	287	62	57	55	2	1	58	.	.
Total,	36,710 0 5	10,380	7,000	3,126	3,087	6,213	1,657	1,200	1,095	10	1	1,106	8,787 10 0	9,631 15 0
KILROE P.:														
Greenane,	263 3 6	61	27	30	30	60	14	7	14	1	.	15	361 0 0	389 10 0
Knocknacelan,	371 2 37	180	65	27	34	61	25	11	10	.	1	11	242 10 0	240 15 0
Spring Grove,	263 2 35	79	13	15	14	29	15	3	7	.	.	7	233 10 0	169 10 0
	919 0 30	360	105	72	70	150	54	21	31	1	1	33	837 0 0	799 15 0

Printed image digitised by the University of Southampton Library Digitisation Unit

Parishes, Townlands, and Towns.	Area.	Population					Houses						Valuation	
		In 1841.	In 1851.	In 1861.			In 1841.	In 1851.	In 1861.				Poor Law Valuation in 1861.	General Valuation in 1861.
		Persons.	Persons.	Males.	Females.	Total.	Number.	Number.	Inhabited.	Uninhabited.	Building.	Total.		
	A. R. P.												£ s. d.	£ s. d.
KILROE P.—*continued.*														
Kanturk T., pt. of, (g^3)	.	1,498	596	132	166	298	236	106	53	0	.	61	.	.
Total, . .	919 0 38	1,798	701	294	244	448	290	127	84	9	1	94	837 0 0	709 15 0
KILSHANNIG P.:														
Aldworth, . .	183 0 34	54	55	17	18	35	0	8	7	.	.	7	124 0 0	112 5 0
Ballyboghe, . .	439 2 21	43	23	7	8	15	8	3	3	.	.	3	72 10 0	71 5 0
Ballybonsill, . .	120 1 25	36	26	16	6	22	6	5	4	.	.	4	53 11 0	53 5 0
Ballynee, . .	291 1 0	75	92	50	52	102	10	15	18	.	.	18	111 10 0	118 5 0
Ballysimon, . .	300 3 14	201	46	19	15	34	37	9	0	.	1	7	108 15 0	87 15 0
Beenalaght, . .	480 0 0	230	161	49	65	114	33	30	20	.	.	20	74 10 0	77 15 0
Beennamweel, East, .	506 3 1	170	109	42	40	82	30	20	14	1	.	15	110 5 0	118 15 0
Beennamweel, West, .	419 1 36	181	136	83	86	174	31	29	27	.	.	27	161 5 0	98 0 0
Boola, . . .	403 2 26	140	89	53	60	113	20	13	22	.	.	22	97 5 0	95 5 0
Brittas, . . .	494 0 29	296	177	67	72	139	52	30	25	3	.	28	307 15 0	411 5 0
Caherveeslane, . .	234 1 2	15	16	8	7	15	2	3	2	.	.	2	16 0 0	15 0 0
Carrigeleena Beg, .	314 3 6	58	26	8	9	17	0	5	4	.	.	4	109 0 0	90 15 0
Carrigeleena More, .	632 1 25	199	72	47	47	94	32	12	16	.	.	16	152 0 0	186 0 0
Clyde, . . .	62 2 12	8	34	7	11	18	2	4	4	.	.	4	136 10 0	96 0 0
Clydaville, . .	66 2 23	41	14	9	12	21	0	4	4	.	.	4	115 10 0	100 5 0
Creggane, . .	218 0 29	97	44	12	14	26	15	9	5	.	.	5	83 15 0	87 0 0
Curraghbower, . .	220 3 26	66	48	28	27	55	10	7	0	.	.	0	128 10 0	126 5 0
Derrygowna, . .	418 0 23	114	77	42	32	74	17	11	13	.	.	13	71 15 0	86 15 0
Dromaneen, . .	780 2 7	245	147	68	52	120	39	21	17	.	.	17	846 8 0	797 15 0
Drummahane, . .	531 2 0	441	186	144	145	289	72	31	57	2	.	59	384 17 6	350 5 0
Dromore, . . .	760 2 10	82	183	24	22	46	4	22	0	1	.	9	466 15 0	566 15 0
Dromore, North, .	697 2 27	121	52	49	50	99	20	10	15	.	.	15	415 5 0	439 10 0
Dromore, South, .	566 1 30	397	106	62	63	125	61	16	21	3	.	24	240 0 0	254 5 0
Drompeesh, . .	292 2 32	125	32	7	3	10	19	6	3	.	.	3	75 5 0	76 0 0
Esk, North, . .	277 2 0	52	18	10	6	16	7	3	3	.	.	3	18 5 0	43 10 0
Esk, South, . .	471 3 26	57	21	14	12	26	3	3	4	.	.	4	24 15 0	30 10 0
Garrane, . .	599 0 17	155	135	54	44	98	21	22	20	.	.	20	87 5 0	109 5 0
Glandine, . .	755 3 1	111	109	39	43	82	17	17	13	.	.	13	127 15 0	134 5 0
Glanminane, . .	541 0 9	152	88	37	32	69	20	13	13	2	.	15	123 0 0	121 0 0
Glannaharee, East, .	1,031 2 10	50	78	26	27	53	14	13	11	1	.	12	46 10 0	109 10 0
Glannaharee, West, .	533 2 30	44	21	5	3	9	7	3	2	.	.	2	43 10 0	39 10 0
Glannoge, . .	411 2 39	132	70	31	26	57	23	17	12	.	.	12	109 0 0	88 5 0
Glantane, . .	482 3 37	216	38	91	95	186	38	9	35	.	.	35	294 12 0	253 15 0
Glashaboy, East, .	567 3 9	119	142	50	63	113	25	25	25	1	.	26	156 10 0	195 10 0
Glashaboy, West, .	653 2 36	303	157	69	67	136	66	28	27	.	.	27	155 5 0	192 5 0
Glenaknockane, .	915 0 20	109	121	49	35	84	19	17	15	.	.	15	59 0 0	61 15 0
Gneeves, . .	620 0 0	162	162	47	43	90	29	17	15	1	.	16	110 0 0	149 15 0
Gortaveher, . .	181 1 28	78	56	10	18	34	11	9	6	.	.	6	93 5 0	107 10 0
Gortmolire, . .	211 0 24	50	54	14	14	20	8	7	0	.	.	3	96 0 0	123 10 0
Gortroe, . .	376 1 12	219	119	44	33	77	34	22	14	.	.	14	244 5 0	211 5 0
Kilcolman, . .	410 1 27	141	107	51	46	97	23	19	15	1	.	16	177 10 0	194 15 0
Kilgobnet, . .	111 2 33	44	21	9	12	21	6	3	4	.	.	4	46 10 0	57 15 0
Kilpadder, North, .	263 0 22	121	71	25	22	47	18	11	8	.	.	8	186 5 0	188 0 0
Kilpadder, South, .	344 2 7	213	72	22	33	55	43	13	9	.	.	9	133 15 0	139 0 0
Kilvealaton, East, .	118 2 35	33	25	18	20	38	4	3	7	.	.	7	135 0 0	214 15 0
Kilvealaton, West, .	385 0 33	154	70	35	31	66	25	13	11	.	.	11	634 15 0	467 10 0
Knockanaweeny, .	170 3 39	108	45	34	44	78	17	10	18	.	.	18	115 5 0	90 15 0
Knockavaddra, . .	1,064 3 5	205	168	80	60	140	34	27	21	.	.	21	117 10 0	112 10 0
Knockdrislagh, . .	363 0 19	119	42	16	23	39	20	7	8	.	.	8	75 5 0	79 5 0
Knocknamona, . .	411 1 16	123	89	39	42	81	19	16	14	.	.	14	323 10 0	270 15 0
Lackaneen, . .	284 1 23	87	43	24	10	42	14	9	7	.	.	7	87 5 0	86 10 0
Lackendarragh, .	911 1 28	509	236	145	134	279	82	40	48	.	.	48	318 15 0	319 0 0
Laharan, . .	759 1 22	152	93	45	42	87	29	17	17	1	.	18	117 10 0	175 0 0
Lombardstown, .	358 2 0	124	86	67	65	132	19	12	21	.	.	21	361 5 0	495 0 0
Mohereen, . .	436 3 12	186	122	63	63	126	37	21	21	.	.	21	376 5 0	517 10 0
Monanweel, . .	463 0 13	246	139	74	59	133	34	25	23	.	.	23	110 15 0	114 15 0
Mounthillary, . .	115 1 29	57	3	2	4	6	12	1	1	.	.	1	5 15 0	7 15 0
Newberry, . .	294 2 3	86	83	23	33	56	15	19	13	.	.	13	294 0 0	360 15 0
Nurstetown Beg, .	254 3 23	100	31	21	8	29	12	4	4	.	.	4	78 10 0	98 0 0
Nurstetown More, .	356 1 9	85	36	27	26	53	17	7	11	.	.	11	90 5 0	87 5 0
Shanaveber, . .	774 0 39	402	212	100	103	203	68	46	41	.	.	41	149 10 0	140 15 0
Skarragh, . .	533 2 10	216	128	66	55	121	37	23	19	.	.	19	279 15 0	204 2 6
Smithfield, . .	198 3 2	129	42	19	22	41	24	8	9	.	.	0	103 0 0	84 0 0
	27,594 3 33	9,155	5,177	2,327	2,440	4,967	1,591	982	892	17	1	910	10,359 0 0	11,119 12 6
Drummahane T.,* .	.	.	160	.	.	.	.	31	.	.	.	.	.	.
Glantane T.,* .	.	193	136	.	.	.	33	27	.	.	.	.	.	.
Total, . .	27,594 3 33	9,348	5,473	2,327	2,440	4,967	1,534	960	892	17	1	910	10,359 0 0	11,119 12 6

* The villages of Drummahane and Glantane not now containing twenty houses each, their population has been included with the townlands of the same names, on which they are respectively situated

(g^3) The remainder of the town of Kanturk is in the parishes of Castlemagner and Clonfert; the entire town, including the inmates of Public Institutions, contains 2,206 persons.

Printed image digitised by the University of Southampton Library Digitisation Unit

CORK, E.R.

Parishes, Townlands, and Towns.	Area.	Population In 1841. Persons.	Population In 1851. Persons.	Population In 1861. Males.	Population In 1861. Females	Population In 1861. Total.	Houses In 1841. Number	Houses In 1851. Number.	Houses In 1861. Inhabited.	Houses In 1861. Uninhabited.	Houses In 1861. Building.	Houses In 1861. Total	Valuation Poor Law Valuation in 1851. £ s. d.	Valuation General Valuation in 1861. £ s. d.
	A. R. P.													
KNOCKTEMPLE P.:														
Cappanagoul,	509 1 39	169	63	31	29	60	23	9	9	.	.	9	327 0 0	312 15 0
Commone,	185 1 11	56	89	16	19	35	0	6	7	.	.	7	91 10 0	92 5 0
Coolbane,	168 3 30	12	1	7	5	12	2	1	4	.	.	4	48 0 0	63 5 0
Freemount,	382 2 1	154	90	38	30	68	26	16	11	1	.	12	240 0 0	245 0 0
Garragort,	223 1 19	62	25	20	16	36	7	4	4	.	.	4	131 0 0	144 0 0
Glenfield, North,	136 1 23	85	43	19	24	43	14	8	8	.	.	8	74 10 0	70 5 0
Glenfield, South,	343 3 1	52	10	14	15	29	6	3	4	.	.	4	206 10 0	257 5 0
Kilberrihert,	905 0 37	401	108	46	60	106	63	16	17	.	.	17	435 10 0	435 0 0
Killinane,	243 3 4	57	9	5	6	11	10	2	3	1	.	4	125 0 0	137 15 0
Knawhill,	345 2 9	229	17	14	10	24	36	2	8	.	.	3	209 10 0	195 5 0
Knockaneda,	162 3 22	86	29	8	11	19	14	5	3	.	.	3	86 10 0	92 15 0
Knockcloona,	114 0 14	47	30	7	9	16	5	4	8	.	.	8	60 0 0	67 15 0
Knocknamuck,	229 2 16	320	177	35	27	62	58	30	12	.	.	12	132 10 0	152 0 0
Lyre,	77 0 14	23	22	10	8	18	3	4	2	.	.	2	41 0 0	39 10 0
Sunfort,	230 1 18	51	30	19	17	36	5	3	4	.	.	4	158 0 0	163 10 0
Tulladuff,	359 3 35	244	129	64	54	116	58	21	23	.	.	23	232 0 0	221 0 0
	4,618 1 13	2,048	885	353	340	693	320	134	117	2	.	119	2,646 10 0	2,694 5 0
Freemount T., pt. of, (k^3)	.	197	133	126	113	239	36	32	46	3	.	49	.	.
Total,	4,618 1 13	2,245	1,018	479	453	932	356	166	163	5	.	168	2,646 10 0	2,694 5 0
MALLOW P., part of:														
Firville, West,	350 0 5	131	63	4	8	12	16	8	2	.	.	2	453 0 0	404 5 0
Gortnagross,	55 3 33	77	26	8	4	12	15	5	3	.	.	3	97 0 0	82 0 0
Newtowa,	78 3 32	73	46	7	9	16	11	6	1	.	.	1	53 10 0	61 0 0
Total, (l^3)	484 3 30	281	135	19	21	40	42	19	6	.	.	6	603 10 0	547 5 0
NOHAVALDALY P., pt. of.														
Carrigaline,	360 1 0	115	84	44	38	82	18	13	13	.	.	13	38 10 0	109 10 0
Carriganes,	1,013 1 25	78	45	43	37	80	9	8	11	.	.	11	55 0 0	84 15 0
Farrankeel,	408 2 10	128	133	77	66	143	24	19	22	.	.	22	213 10 0	202 5 0
Glencollins, Lower,	395 1 29	32	10	6	6	12	5	1	2	1	.	3	34 15 0	135 15 0
Glencollins, Upper,	966 2 4	135	157	84	64	148	20	23	21	2	.	23	42 5 0	153 10 0
Kingwilliamstown,	254 0 36	106	74	31	29	60	15	12	9	.	.	9	170 0 0	97 0 0
Knocknagree,	448 1 29	158	133	71	83	154	30	21	22	1	.	23	168 15 0	252 15 0
Knockyhena,	595 0 22	132	113	54	43	97	19	16	11	.	.	11	162 0 0	172 15 0
Lacknastooka,	431 2 2	95	53	56	27	63	14	9	15	.	.	15	141 10 0	146 15 0
Laghtsigh,	442 3 29	94	71	42	32	74	12	12	14	.	.	14	103 5 0	113 15 0
Lyredaowen,	489 2 11	158	158	55	52	107	27	27	15	.	.	15	81 10 0	140 0 0
Mountinfant,	311 2 12	64	55	28	25	53	3	9	8	.	.	8	123 0 0	133 5 0
Mungaunno,	1,063 3 8	34	27	21	20	41	4	4	6	1	.	7	37 10 0	47 5 0
Nohavaldaly,	964 3 8	227	176	87	88	175	32	28	28	.	.	28	234 5 0	282 0 0
Nohaval, Lower,	414 3 26	102	100	51	39	90	14	14	14	.	.	14	144 5 0	161 10 0
Nohaval, Upper,	477 0 4	156	97	50	48	98	22	14	17	.	.	17	121 15 0	152 0 0
Park,	233 0 37	55	54	20	11	31	10	9	5	.	.	5	137 15 0	84 15 0
Scrahan,	304 2 1	92	97	22	33	55	17	13	7	.	.	7	97 0 0	113 5 0
Shanbolly,	428 1 37	105	108	37	49	86	15	17	17	.	.	17	101 10 0	106 10 0
Tooreenclassagh,	507 3 38	112	127	54	53	107	15	21	16	1	.	17	72 0 0	102 5 0
Tooreenglanahee,	780 3 16	139	91	64	63	127	13	14	19	.	.	19	106 0 0	141 10 0
Tooreenreaghy,	143 1 20	33	38	19	10	38	8	6	9	.	.	8	36 0 0	42 15 0
Total, (m^3)	11,543 2 8	2,350	2,006	996	925	1,921	353	312	301	6	.	307	2,472 0 0	2,975 15 0
ROSKEEN P.:														
Carrigane,	177 1 28	51	7	12	16	28	8	4	4	.	.	4	107 0 0	87 10 0
Cloonteens,	227 0 11	12	36	52	42	94	2	14	14	.	.	14	133 10 0	138 10 0
Gurteenscloona,	189 1 30	46	40	13	8	21	7	5	2	.	.	2	92 0 0	36 10 0
Kilbarrahan,	126 0 19	96	63	25	24	49	15	9	8	.	.	8	62 0 0	56 10 0
Pallas,	620 2 18	283	126	63	69	132	41	20	19	.	.	19	402 10 0	434 10 0
Roskeen,	334 0 12	64	57	32	28	60	8	9	8	.	.	8	225 10 0	219 15 0
	1,674 2 38	552	379	197	187	384	81	61	55	.	.	55	1,027 10 0	1,023 5 0
Gneeves T., pt. of, (l^3)	.	139	.	.	.	.	25	.	.	.	.	.	.	.
Total,	1,674 2 30	691	379	197	187	384	106	61	55	.	.	55	1,027 10 0	1,023 5 0
SUBULTER P.:														
Knockanuss,	262 3 8	67	39	27	24	51	8	5	5	.	.	5	223 0 0	210 10 0
Lackaleigh,	96 0 12		21	0	8	16		3	2	.	.	2	109 0 0	104 10 0
Subulter,	382 2 27	206	75	24	40	64	32	15	14	1	.	15	387 10 0	373 15 0
Total,	741 2 7	273	135	59	72	131	40	23	21	1	.	22	710 10 0	668 15 0

(k^3) The remainder of the town of Freemount is in the parish of Tullylease; the entire town contains 268 persons.
(l^3) The remainder of the parish of Mallow is in the barony of Fermoy; the entire parish, including the inmates of Public Institutions, contains 6,725 persons.
(m^3) The remainder of the parish of Nohavaldaly is in the barony of Magunihy, county of Kerry; the entire parish contains 3,041 persons.
(n^3) See note (a^3), page 67.

Printed image digitised by the University of Southampton Library Digitisation Unit

Parishes, Townlands, and Towns.	Area.	Population: In 1841. Persons.	Population: In 1851. Persons.	Population: In 1861. Males.	Population: In 1861. Females.	Population: In 1861. Total.	Houses: In 1841. Number.	Houses: In 1851. Number.	Houses: In 1861. Inhabited.	Houses: In 1861. Uninhabited.	Houses: In 1861. Building.	Houses: In 1861. Total.	Valuation: Poor Law Valuation in 1851. £ s. d.	Valuation: General Valuation in 1861. £ s. d.
	A. R. P.													
TULLYLEASE P., part of:														
Ballagh,	542 2 10	172	58	61	57	118	28	12	18	2	.	20	190 0 0	240 5 0
Ballynaguilla,	396 1 28	195	109	64	48	112	26	17	18	1	.	19	148 10 0	154 5 0
Cahernagh, East,	110 1 12	47	36	15	13	28	0	6	5	1	.	6	37 10 0	40 5 0
Cahernagh, Leland,	141 2 16	84	8	7	6	13	10	3	3	.	.	3	53 0 0	59 0 0
Cahernagh, Morgul,	200 0 24	97	55	19	18	37	15	14	7	.	.	7	85 0 0	101 0 0
Cloongowe,	238 1 24	59	21	10	7	17	9	4	3	.	.	3	93 15 0	79 0 0
Coolbane,	434 1 27	123	79	31	27	58	16	15	8	.	.	8	135 10 0	151 5 0
Curraleagh,	157 0 25	46	25	16	14	30	6	4	7	.	.	7	61 10 0	57 10 0
Dromanig,	297 2 25	125	80	26	26	52	10	13	10	2	.	12	120 10 0	147 5 0
Glanycummane, Lower,	265 3 15	155	77	34	40	74	23	12	13	1	.	14	104 10 0	115 5 0
Glanycummane, Upper,	329 0 33	130	59	23	18	41	18	7	6	.	.	6	123 10 0	106 10 0
Gortnagark,	93 3 18	56	42	18	14	32	0	0	6	.	.	6	40 0 0	37 0 0
Keeltane,	537 0 22	271	84	49	52	101	40	17	16	.	.	16	185 10 0	212 10 0
Knockaneglass, East,	213 0 14	75	22	17	11	28	12	3	3	.	.	3	106 0 0	106 10 0
Knockaneglass, West,	131 0 2	24	46	9	11	20	5	9	3	.	.	3	53 10 0	50 0 0
Knockatoumpane,	356 3 5	160	114	60	63	123	23	20	24	.	.	24	106 0 0	126 15 0
Knockawillin,	479 1 8	160	135	47	47	94	26	26	15	.	.	15	132 10 0	141 5 0
Knockearagh,	526 1 20	350	133	58	46	104	62	22	16	1	.	17	241 0 0	249 5 0
Macksnagh,	403 1 1	126	36	37	35	72	15	13	14	.	1	15	93 10 0	100 10 0
Poulavare,	164 2 36	101	40	15	17	32	16	8	7	.	.	7	76 0 0	87 0 0
Raheen,	372 3 16	134	35	33	39	72	26	16	12	1	.	13	175 0 0	156 10 0
Tullylease,	251 1 7	163	32	37	37	74	22	6	11	.	.	11	128 10 0	143 10 0
	7,005 1 28	2,933	1,426	696	646	1,362	436	253	225	9	1	235	2,492 15 0	2,657 5 0
Freemount T., pt. of, (l²)	.	.	.	11	18	29	.	.	7	2	.	9	.	.
Total, (m²)	7,005 1 28	2,933	1,426	697	664	1,361	436	253	232	11	1	244	2,492 15 0	2,657 5 0

BARONY OF FERMOY.

ARDSKEAGH P.:														
Ardskeagh,	210 1 38	61	35	12	14	26	9	6	4	1	.	5	293 5 0	232 5 0
Ballylispen,	210 2 24	48	21	20	11	31	6	4	5	.	.	5	222 0 0	213 10 0
Garrane,	1,211 0 0	104	65	30	30	60	14	10	0	.	.	9	386 0 0	404 15 0
Rathglassane,	296 2 2	67	38	13	15	28	7	7	5	.	.	5	219 10 0	264 5 0
Total,	1,928 2 24	280	159	75	70	145	36	27	23	1	.	24	1,122 15 0	1,114 15 0
BALLYDELOUGHY P.:														
Ballindangan,	662 3 13	297	244	112	105	217	40	42	33	.	.	33	406 4 0	513 5 0
Ballydelougby,	655 3 31	259	214	94	89	183	38	29	26	.	.	26	465 16 0	524 5 0
Castleterry,	289 3 15	116	52	29	32	61	19	11	11	.	.	11	188 6 0	247 10 0
Commons,	25 3 26	16	26	3	4	7	2	4	2	.	.	2	.	2 15 0
Glennahulla,	365 1 7	108	99	42	38	80	15	13	13	.	.	13	270 0 0	273 10 0
Total,	1,999 3 14	796	635	280	268	548	123	99	85	.	.	85	1,330 0 0	1,561 5 0
BALLYHAY P., part of:														
Ballyhay,	221 3 32	136	74	29	30	59	23	15	8	.	.	8	271 15 0	245 15 0
Ballynaboola,	192 0 34	21	14	3	7	10	3	2	1	.	.	1	146 5 0	140 0 0
Ballynaboola, West,	257 3 23	74	56	22	27	49	6	0	7	2	.	0	134 15 0	168 15 0
Cooleen,	328 0 17	175	100	22	30	52	56	13	10	.	.	10	343 5 0	378 15 0
Newtown,	520 3 39	159	99	39	40	79	22	15	11	.	.	11	549 5 0	533 15 0
Prunlus,	481 0 25	103	67	35	29	64	15	12	12	1	.	13	710 10 0	717 5 0
Sorrel,	436 0 5	96	47	16	20	36	12	5	4	.	.	4	280 15 0	250 0 0
Total, (n²)	2,438 1 15	769	436	166	183	349	119	71	53	3	.	56	2,436 10 0	2,443 5 0
BALLYHOOLY P.:														
Ballyhooly, North,	585 1 21	309	134	44	40	84	47	28	15	.	.	15	362 2 6	562 5 0
Ballyhooly, South,	1,176 1 9	300	297	119	125	244	49	43	43	.	.	43	1,034 7 0	1,046 0 0
Castleblagh,	1,516 3 6	657	303	142	130	280	105	50	46	.	.	46	531 1 6	530 0 0
Conva,	714 1 26	320	153	48	48	96	49	24	16	1	1	18	650 10 6	835 5 0
Gortroche,	1,259 3 31	334	209	75	83	158	59	45	31	.	.	31	263 16 0	363 5 0
	5,252 3 13	1,919	1,101	428	434	862	310	190	151	1	1	153	2,932 8 6	3,336 15 0
Ballyhooly T.,	.	410	419	136	129	267	67	75	46	1	.	47	.	.
Total,	5,252 3 13	2,337	1,520	566	563	1,129	377	265	197	2	1	200	2,932 8 6	3,336 15 0

(l²) See note (k²), page 75.
(m²) The remainder of the parish of Tullylease is in the barony of Orrery and Kilmore; the entire parish contains 1,500 persons.
(n²) The remainder of the parish of Ballyhay is in the barony of Orrery and Kilmore; the entire parish contains 703 persons.

Printed image digitised by the University of Southampton Library Digitisation Unit

Parishes, Townlands, and Towns.	Area.	Population In 1841 Persons.	Population In 1851 Persons.	Population In 1861. Males	Population In 1861. Females.	Population In 1861. Total.	Houses In 1841. Number	Houses In 1851. Number.	Houses In 1861. Inhabited.	Houses In 1861. Uninhabited.	Houses In 1861. Building.	Houses In 1861. Total.	Valuation Poor Law Valuation in 1851.	Valuation General Valuation in 1861.
	A. R. P.												£ s. d.	£ s. d.
Bridgetown P.:														
Bridgetown, Lower,	553 3 31	199	154	57	50	116	31	27	19	.	.	19	530 11 6	533 10 0
Bridgetown, Upper,	540 1 9	138	167	82	101	183	23	29	29	4	.	33	465 16 6	551 0 9
Clifford,	128 1 30	101	20	16	12	28	16	3	5	.	.	5	156 0 0	139 0 0
Cloon,	109 3 35	37	21	6	12	18	4	4	3	.	.	3	110 0 0	94 0 0
Glandonohoe,	1,227 3 34	191	44	40	32	72	33	8	14	.	.	14	77 11 0	56 15 0
Grange,	357 1 3	214	164	53	62	115	33	31	20	.	.	20	199 3 0	211 10 0
Kilquane,	321 3 8	113	68	41	41	82	17	14	14	.	.	14	213 17 6	272 5 0
Total,	3,239 2 30	993	658	295	319	614	137	116	104	4	.	108	1,752 19 6	1,858 0 0
Caherduggan P.:														
Ballybrack,	406 2 39	60	31	23	17	40	8	8	7	.	.	7	186 0 0	211 0 0
Ballydineen,	190 1 35	.	41	3	3	6	.	7	1	.	.	1	106 0 0	103 5 0
Ballymagne,	432 0 1	167	103	32	33	65	29	16	10	2	.	12	250 0 0	313 0 0
Ballymee,	212 0 26	83	55	21	26	47	10	10	8	.	.	8	198 15 0	206 5 0
Baltydaniel, East,	646 1 23	172	166	39	43	82	26	24	14	.	.	14	429 0 0	537 0 0
Baltydaniel, West,	410 3 33	186	115	47	37	84	30	14	14	.	.	14	463 0 0	642 15 0
Banefune,	127 0 5	28	9	8	6	14	4	3	2	.	.	2	137 15 0	114 0 0
Caherduggan, North,	334 0 19	105	29	31	38	69	17	6	11	1	.	12	257 10 0	290 0 0
Caherduggan, South,	466 0 37	32	47	16	16	32	3	6	5	.	.	5	226 15 0	257 5 0
Cahermee,	275 3 31	43	66	36	36	72	9	9	11	4	.	15	377 0 0	303 10 0
Clogheen,	442 0 12	83	61	25	27	52	10	8	8	.	.	8	493 0 0	441 0 0
Cornabinch,	161 1 10	59	33	7	5	12	8	5	2	.	.	2	129 15 0	156 10 0
Curraghakerry,	193 1 1	40	.	3	3	6	7	2	1	.	.	1	144 0 0	144 0 0
Dromroe Commons,	84 2 9	37	34	40	41	89	5	6	20	.	.	20	8 10 0	22 0 0
Kilbura,	204 2 10	48	35	23	19	42	7	8	9	.	.	9	134 0 0	212 0 0
Kilmaceom,	242 3 6	30	11	6	4	10	4	2	2	.	1	3	190 10 0	217 5 0
Lag,	382 1 25	151	98	32	32	64	21	15	11	1	.	12	387 10 0	354 5 0
Lisnagrough,	133 1 37	.	.	.	.	.	.	.	.	.	.	.	112 0 0	123 0 0
Richardstown,	371 1 27	93	89	38	26	64	14	13	10	.	.	10	411 5 0	417 0 0
Two-pot-house,	411 2 13	229	86	61	55	116	36	17	19	.	.	19	285 15 0	332 0 0
Total,	6,131 1 39	1,626	1,109	499	467	966	250	177	165	8	1	174	4,980 0 0	5,397 0 0
Carrigdownane P.:														
Carrigdownane, Lower,	310 0 33	108	37	38	30	68	17	14	14	.	.	14	243 12 0	264 15 0
Carrigdownane, Upper,	302 3 37	104	58	34	25	59	16	8	9	.	.	9	225 8 0	202 10 0
Limagoorneen,	183 0 14	33	11	9	12	21	6	2	4	.	.	4	125 0 0	133 0 0
Total,	797 0 9	245	156	81	67	148	39	24	27	.	.	27	594 0 0	600 5 0
Carrigleamleary P.:														
Annakisha,	51 1 17	.	16	7	6	13	.	2	3	.	.	3	36 0 0	43 10 0
Ballyshehan,	275 2 24	207	33	25	21	46	29	5	5	.	.	5	167 0 0	236 5 0
Carrig Demesne,	279 3 5	42	18	9	6	15	6	4	3	.	.	3	332 10 0	305 15 0
Carrig Park,	309 2 37	155	81	26	24	50	21	13	8	.	.	8	221 10 0	262 5 0
Cooldarragha,	601 3 28	165	115	51	47	98	25	19	14	.	.	14	326 15 0	418 8 0
Dromsiveen,	82 3 35	39	16	6	5	11	6	3	2	.	.	2	69 5 0	71 5 0
Kilcarway,	670 2 35	264	163	73	65	137	35	25	19	.	.	19	517 10 0	550 10 0
Lackanamone,	305 3 22	118	89	45	28	73	16	16	12	.	.	12	293 15 0	266 0 0
Lissanisky,	301 1 15	153	107	29	31	60	22	14	9	1	.	10	217 5 0	267 5 0
Mountnagle,	307 1 16	109	58	20	17	37	14	8	7	.	.	7	172 15 0	228 0 0
Mountrussell,	43 1 11	6	8	.	.	.	2	2	.	.	.	.	37 10 0	30 10 0
Total,	3,320 0 5	1,256	709	290	250	540	176	111	82	1	.	83	2,431 15 0	2,679 5 0
Castletownroche P.:														
Annesgrove,	412 3 5	120	33	17	18	35	10	5	7	.	.	7	410 10 8	363 0 0
Ballinaltig Beg,	159 1 4	39	26	13	10	23	4	4	4	.	.	4	136 5 0	181 5 0
Ballinvoher,	637 2 6	360	207	80	102	182	60	37	35	.	.	35	437 13 8	440 10 0
Ballyadeen,	553 0 28	273	198	73	72	145	48	36	26	1	.	27	486 4 0	579 0 0
Ballydayle,	776 3 17	373	164	60	64	124	56	30	22	.	.	22	493 18 8	571 10 0
Ballygrillihan,	217 3 16	99	35	28	24	52	17	13	10	.	.	10	182 7 8	187 0 0
Ballyhimock,	351 2 14	.	42	28	39	67	.	9	11	.	.	11	299 15 6	305 8 0
Ballyveshock,	183 2 19	60	19	11	8	19	7	5	3	.	.	3	134 5 0	138 10 0
Castletownroche,	304 0 17	567	292	64	65	129	93	60	23	.	.	23	1,233 13 8	877 19 0
Castlewidenham,	184 3 14	64	19	17	17	34	8	2	6	1	.	7	214 0 0	518 10 0
Connaberry,	106 3 16	2	.	8	10	18	1	.	2	.	.	2	104 15 0	76 10 0
Garranacheile,	124 1 18	23	23	10	10	20	3	4	3	.	.	3	86 10 0	97 5 0
Lemagoorneen,	482 2 31	151	81	27	27	54	26	14	10	.	.	10	342 7 0	399 10 0
Longharuane,	304 0 20	33	39	29	27	56	5	5	8	.	.	8	201 10 8	218 0 0
Nagleborough,	224 0 37	37	24	5	2	7	6	4	2	2	.	4	130 4 0	181 5 0
Parkacunna,	84 1 39	31	30	10	7	17	4	4	2	.	.	2	53 5 8	49 0 0

Printed image digitised by the University of Southampton Library Digitisation Unit

Parishes, Townlands, and Towns.	Area.	Population					Houses						Valuation	
		In 1841.	In 1851	In 1861.			In 1841.	In 1851.	In 1861.				Poor Law Valuation in 1851	General Valuation in 1861.
		Persons.	Persons.	Males.	Females.	Total.	Number	Number.	Inhabited.	Uninhabited.	Building.	Total.	£ s. d.	£ s. d.
CASTLETOWNROCHE P.—*continued.*	A. R. P.													
Rathnacurton,	293 0 4	88	56	25	29	54	16	8	8	.	.	8	200 15 0	207 10 0
Scrarour,	66 0 38	41	26	10	7	17	6	4	3	.	.	3	29 0 0	44 15 0
Skenakilla,	817 1 19	56	19	17	14	31	8	4	7	.	.	7	320 15 0	265 10 0
Sleemana,	196 3 14	.	14	7	6	13	.	5	3	1	.	4	182 4 0	273 5 0
	6,484 2 23	2,413	1,389	389	558	1,097	391	253	195	5	.	200	5,723 3 6	5,921 14 0
Castletownroche T.,	.	1,063	933	399	472	871	173	165	157	13	.	170	.	.
Total,	6,484 2 23	3,476	2,322	938	1,030	1,968	564	418	352	18	.	370	5,723 3 6	5,921 14 0
CLONOR P.:														
Annakisha, North,	596 0 38	202	47	37	38	75	32	8	12	.	.	12	310 5 0	330 5 0
Annakisha, South,	271 3 16	43	51	37	29	66	5	7	9	1	.	10	195 5 0	225 15 0
Ballygarrane,	347 3 25	63	53	23	16	39	11	6	8	.	.	8	258 5 0	283 0 0
Ballygown,	403 1 4	167	106	45	56	101	25	19	10	.	.	19	260 5 0	321 10 0
Castlekevin,	394 0 14	149	56	56	55	111	23	9	15	1	.	16	362 10 0	371 15 0
Clonor, North,	306 1 3	102	82	42	28	70	17	15	13	.	.	13	140 15 0	181 5 0
Clonor, South,	220 3 7	93	91	24	30	54	15	15	12	1	.	13	130 5 0	151 5 0
Cooldurragha,	367 0 20	82	27	8	10	18	9	5	3	.	.	3	127 10 0	154 15 0
Dromdeer,	206 2 9	91	23	17	13	30	14	5	4	.	.	4	111 0 0	110 0 0
Garranachole,	296 8 28	112	45	36	28	64	17	8	11	.	.	11	214 0 0	254 10 0
Grandy,	189 3 10	19	38	15	10	25	2	4	3	1	.	4	130 15 0	152 15 0
Killaragh,	360 3 0	135	99	25	26	51	20	15	9	.	.	9	306 10 0	318 0 0
Powerstown,	385 2 24	85	70	30	40	70	12	10	10	.	.	10	247 5 0	251 10 0
Total,	4,289 0 38	1,348	793	395	370	774	202	126	128	4	.	132	2,812 10 0	3,150 5 0
DERRYVILLANE P., pt. of:														
Ballyenahan, South,	593 1 13	252	109	35	20	64	38	18	14	.	.	14	362 4 0	413 15 0
Derryvillane,	540 2 19	229	170	60	40	100	31	25	13	1	.	14	370 16 0	405 0 0
Total, (o²)	1,133 3 32	481	279	95	69	164	69	43	27	1	.	28	759 0 0	818 15 0
DONERAILE P.:														
Ardadam,	121 0 17	125	76	26	26	52	23	13	13	.	.	13	75 10 0	95 10 0
Ballinree,	250 0 11	164	74	38	32	85	30	12	11	1	.	12	108 0 0	144 10 0
Ballintlea, North,	951 0 10	127	41	18	15	33	21	0	6	.	.	6	40 15 0	75 10 0
Ballintlea, South,	952 1 36	135	105	47	61	185	20	20	19	.	.	19	241 0 0	168 0 0
Ballinvonear,	1,429 0 2	83	50	10	13	23	15	7	4	.	.	4	247 10 0	308 5 0
Ballyandrew,	428 1 31	263	88	23	23	46	35	13	9	2	.	11	318 5 0	309 10 0
Ballydineen,	101 3 3	112	54	22	26	48	15	6	0	.	.	6	85 0 0	118 15 0
Ballyellis,	562 8 30	180	85	33	47	80	31	10	14	1	.	15	396 0 0	420 5 0
Ballyshane,	245 2 4	57	30	16	14	30	9	7	5	.	.	5	170 5 0	151 15 0
Brough,	141 0 26	71	26	26	17	43	12	6	8	.	.	8	89 5 0	102 0 0
Byblox,	100 1 15	25	10	10	11	21	4	2	4	.	.	4	195 10 0	180 0 0
Carker,	239 0 38	64	31	26	23	51	12	3	8	1	.	9	268 0 0	275 15 0
Carker Beg,	245 2 13	48	33	20	19	39	7	6	7	.	.	7	266 5 0	283 0 0
Carker, Middle,	514 1 39	35	60	10	13	23	4	11	3	.	.	3	12 15 0	12 15 0
Carker, North,	1,109 1 20	72	37	38	44	77	8	5	15	1	.	16	27 15 0	67 15 0
Carrigeen,	367 0 23	203	138	50	50	100	31	20	16	.	.	16	303 0 0	286 5 0
Castlepook, North,	1,455 1 36	252	98	73	71	144	42	23	27	.	.	27	22 15 0	35 10 0
Castlepook, South,	541 3 22	115	79	20	18	38	19	16	8	.	.	0	206 5 0	250 10 0
Castlesaffron,	435 2 8	90	69	50	61	111	17	11	16	.	.	16	618 5 0	559 0 0
Cloonbane,	87 0 14	66	50	33	35	68	15	9	11	.	.	11	128 10 0	96 15 0
Cloustoge,	251 0 1	158	87	47	43	90	30	17	17	.	.	17	123 15 0	117 0 0
Croughnacree,	245 3 12	.	.	15	10	25	.	.	3	.	.	3	234 0 0	240 10 0
Demesne,	413 0 33	47	52	16	23	39	6	11	10	1	.	11	702 5 0	614 0 0
Doneraile,	105 3 13	.	.	.	.	.	.	.	.	.	.	.	1,093 17 10	1,121 17 0
Dromdeer, East,	352 0 38	113	25	17	13	30	20	5	6	.	.	6	155 0 0	209 15 0
Dromdeer, West,	101 3 7	29	62	4	5	9	4	11	1	.	.	1	01 0 0	69 10 0
Garryhintoge,	530 0 20	245	97	23	26	49	41	14	6	.	.	6	225 0 0	238 0 0
Horseclose,	77 0 12	25	25	10	9	19	2	8	5	2	.	7	224 0 0	215 5 0
Inchnagree,	262 1 5	.	72	24	27	51	.	11	8	1	.	9	116 10 0	157 10 0
Kilbrack,	369 2 17	107	83	33	44	77	16	14	13	1	.	14	507 10 0	456 10 0
Kilcolman, East,	209 1 1	89	98	11	9	20	12	14	3	.	.	3	75 0 0	96 10 0
Kilcolman, Middle,	233 3 8	339	37	50	50	100	51	8	17	3	.	20	148 5 0	157 10 0
Kilcolman, West,	751 0 21	105	138	84	81	165	18	23	29	.	.	29	384 10 0	422 5 0
Kilconnor,	215 1 14	86	86	19	24	43	17	8	8	.	.	8	120 10 0	118 10 0
Kilvickanesse,	98 0 1	51	46	27	18	45	8	9	8	.	.	8	79 0 0	85 0 0
Knockacur,	138 2 23	25	13	11	7	18	3	3	3	.	.	3	128 0 0	150 0 0
Knockbrack,	103 1 32	28	26	22	12	34	3	8	5	.	.	5	74 0 0	87 10 0
Lenghenagle,	167 0 22	17	24	2	3	5	4	5	2	.	.	2	111 10 0	99 5 0

(o²) The remainder of the parish of Derryvillane is in the baronies of Condons and Clangibbon; the entire parish contains 836 persons.

Printed image digitised by the University of Southampton Library Digitisation Unit

Parishes, Townlands, and Towns.	Area.	Population In 1841. Persons	Population In 1851. Persons.	Population In 1861. Males.	Population In 1861. Females.	Population In 1861. Total.	Houses In 1841. Number.	Houses In 1851. Number.	Houses In 1861. Inhabited.	Houses In 1861. Uninhabited.	Houses In 1861. Building.	Houses In 1861. Total	Valuation Poor Law Valuation in 1851.	Valuation General Valuation in 1861.
	A. R. P.												£ s. d.	£ s. d.
DONERAILE P.—con.														
Newtown,	203 0 11	70	56	31	42	73	11	13	18	.	.	16	132 0 0	147 0 0
Oldcourt,	240 1 2	50	19	11	6	17	8	4	4	.	.	4	344 15 0	281 10 0
Park, North,	309 3 1	93	65	49	47	96	18	10	16	.	.	18	268 0 0	243 15 0
Park, South,	191 0 37	57	49	3	7	10	10	12	2	.	.	2	282 0 0	265 0 0
Rossagh, East,	360 1 22	105	59	30	30	60	16	9	9	.	.	0	196 0 0	208 15 0
Rossaghree,	265 3 33	253	61	15	18	33	46	15	6	.	.	6	132 5 0	139 5 0
Rossagh, West,	307 1 15	91	73	27	25	52	16	15	7	1	.	8	197 15 0	170 10 0
Skaghardgannon,	182 0 1	73	47	16	12	28	14	10	7	.	.	7	165 0 0	197 15 0
Skahanagh Beg,	468 3 13	339	59	22	15	37	75	13	9	.	.	9	128 15 0	116 10 0
Skahanagh More,	550 1 25	279	220	74	79	153	51	43	29	1	.	30	402 5 0	346 10 0
Streamhill, East,	1,623 2 12	190	59	9	14	23	30	9	6	.	3	3	164 10 0	169 0 0
Streamhill, West,	396 1 3	162	21	.	.	.	25	5	.	.	.	.	49 0 0	57 10 0
Sycamore,	132 1 8	43	55	22	13	35	8	6	4	.	.	4	110 10 0	143 0 0
	20,441 3 21	5,628	2,990	1,305	1,331	2,636	628	543	471	16	3	490	10,909 17 10	11,060 12 0
Doneraile T.,	.	2,722	1,856	692	783	1,475	377	275	236	7	4	247	.	.
Total,	20,441 3 21	8,350	4,846	1,997	2,114	4,111	1,305	818	707	23	7	737	10,909 17 10	11,060 12 0
DUNMAHON P., part of:														
Ballyquane,	138 1 1	75	52	24	18	42	13	7	7	.	.	7	173 9 0	180 0 0
Cuppage,	227 1 6	126	83	51	35	86	19	13	15	.	.	15	196 15 0	212 3 0
Dunmahon,	599 2 37	212	130	54	49	103	32	22	18	.	.	18	551 14 0	530 5 0
Farranlaheskery, West,	169 2 24	72	50	19	24	43	12	4	7	.	.	7	125 10 0	140 10 0
Johnstown, East,	521 3 14	117	120	73	73	146	21	24	21	1	.	22	357 16 0	414 10 0
Johnstown, West,	462 1 11	263	113	44	41	85	39	16	14	1	.	15	344 13 0	390 10 0
Laharan,	93 1 6	14	21	3	3	9	2	3	2	.	.	2	35 14 0	39 10 0
Total, (p²)	2,265 1 19	879	559	271	243	514	138	89	84	2	.	86	1,635 11 0	1,957 10 0
FARAHY P., part of:														
Ballyguyree, North,	330 0 23	142	76	36	43	79	26	12	16	.	.	18	52 2 0	73 15 0
Ballyguyree, South,	239 2 34	144	98	60	50	110	25	16	15	.	.	15	162 4 0	155 5 0
Ballynes,	327 0 33	160	93	54	53	107	25	16	10	.	.	19	212 4 0	248 10 0
Ballyshenock,	531 3 23	221	154	61	65	126	53	26	23	.	.	23	230 18 0	297 5 0
Farahy,	1,127 1 37	538	302	126	124	250	87	48	41	.	.	41	705 0 0	867 0 0
Meadstown,	492 0 26	227	129	41	36	77	38	17	13	.	.	13	340 4 0	370 3 0
Poulisagh,	49 0 4	10	7	3	1	4	1	1	1	.	.	1	43 15 8	54 15 0
Tankardstown,	600 2 2	241	104	55	49	104	34	15	16	.	.	16	333 12 0	412 10 0
Total, (q²)	4,298 0 27	1,783	963	436	421	857	294	151	144	.	.	144	2,079 19 0	2,470 0 0
GLANWORTH P., pt. of:														
Ballintantassig,	102 1 6	20	10	4	5	0	2	2	1	.	.	1	75 16 0	79 0 0
Ballycloghy,	686 0 26	190	106	71	56	127	30	20	19	.	.	19	624 3 6	617 0 0
Ballykeating,	437 2 27	89	81	45	35	80	11	12	12	.	.	12	359 17 0	331 10 0
Ballylagan,	387 0 16	128	109	35	35	70	21	15	12	1	.	13	320 5 0	205 10 0
Ballynamona,	424 2 33	135	56	12	14	26	20	7	5	.	.	5	345 10 0	303 15 0
Ballynamongaree,	201 1 20	73	40	24	22	46	11	8	7	.	.	7	162 11 0	153 10 0
Ballynaraha,	269 2 16	98	66	34	27	61	14	9	11	.	.	11	161 1 0	174 10 0
Ballynoe, West,	44 2 3	10	14	7	3	10	1	1	1	.	.	1	32 9 0	30 15 0
Boherash,	259 2 25	147	40	18	16	34	23	7	8	1	.	7	262 18 6	255 15 0
Clontanty,	148 1 15	72	41	23	17	40	11	7	5	.	.	5	121 5 0	132 0 0
Corbally,	372 0 5	163	73	40	49	89	24	14	15	.	.	15	244 3 0	272 15 0
Carraghagalla, North,	282 0 39	136	66	19	18	37	21	12	8	.	.	6	149 17 0	143 15 0
Curraghagalla, South,	140 2 12	99	33	14	20	54	14	7	5	.	.	5	91 2 0	77 5 0
Curraghoo Beg,	291 2 2	183	103	38	26	64	29	16	10	.	.	10	157 4 0	183 0 0
Curraghoo More,	198 0 39	73	52	12	10	22	9	8	3	.	.	3	175 8 0	144 5 0
Glanworth,	435 0 5	139	111	53	52	105	25	13	19	.	.	19	657 11 6	895 5 0
Killeagh,	331 2 18	136	107	48	36	84	19	14	12	.	.	12	241 2 8	218 0 0
Laght,	131 3 23	55	36	13	8	21	7	4	4	.	.	4	101 0 0	100 0 0
Moneen,	277 0 30	154	83	27	21	48	26	12	8	.	.	8	178 19 0	207 0 0
Rathdaggan,	69 0 21	39	16	6	3	5	9	3	2	.	.	2	52 0 0	61 5 0
Sandville,	470 2 25	215	132	45	61	106	34	20	18	.	.	18	348 16 6	339 5 0
String,	240 0 20	174	75	29	35	65	25	9	10	.	.	10	167 5 0	169 0 0
	6,201 2 26	2,527	1,430	817	570	1,187	391	224	191	2	.	193	5,066 16 6	4,934 0 0
Glanworth T.,	.	1,012	869	343	369	712	199	163	137	8	.	145	.	.
Total, (r³)	8,201 2 26	3,539	2,299	960	939	1,899	590	387	328	10	.	338	5,066 16 6	4,934 0 0

(p²) The remainder of the parish of Dunmahon is in the barony of Condons and Clangibbon; the entire parish contains 517 persons.
(q²) The remainder of the parish of Farahy is in the barony of Condons and Clangibbon; the entire parish contains 1,023 persons.
(r³) The remainder of the parish of Glanworth is in the barony of Condons and Clangibbon, the entire parish contains 2,465 persons.

Printed image digitised by the University of Southampton Library Digitisation Unit

Parishes, Townlands, and Towns.	Area.	Population: In 1841. Persons.	Population: In 1851. Persons.	Population: In 1861. Males.	Population: In 1861. Females.	Population: In 1861. Total.	Houses: In 1841. Number.	Houses: In 1851. Number.	Houses: In 1861. Inhabited.	Houses: In 1861. Uninhabited.	Houses: In 1861. Building.	Houses: In 1861. Total.	Valuation: Poor Law Valuation in 1851.	Valuation: General Valuation in 1861.
	A. R. P.												£ s. d.	£ s. d.
IMPHRICK P., part of:														
Aghabnrren,	220 3 14	15	18	7	5	12	1	2	1	1	.	2	206 15 0	197 5 0
Ballyheura,	688 0 32	497	197	130	130	260	83	32	51	.	.	51	342 15 0	306 0 0
Ballynageragh,	324 1 30	135	92	38	42	80	19	14	13	.	.	13	385 10 0	376 0 0
Cahercennor,	213 3 7	21	17	7	14	21	2	2	2	.	.	2	283 0 0	202 0 0
Dromin,	106 2 12	29	20	12	9	21	3	2	2	.	.	2	112 0 0	115 0 0
Imphrick,	181 3 36	34	35	20	24	44	9	6	9	.	.	9	296 10 0	371 0 0
Lisballybay,	514 3 17	180	127	60	65	151	25	20	19	.	.	19	340 5 0	395 5 0
Loughlea,	432 1 0	214	111	25	24	49	42	17	9	.	.	9	276 10 0	261 10 0
Shinanagh,	312 1 6	125	92	31	26	57	15	13	11	.	.	11	415 10 0	360 10 0
Total, (s²)	3,145 0 36	1,268	709	338	337	675	199	108	117	1	.	110	2,666 15 0	2,604 10 0
KILCRUMPER P., part of:														
Ballinglanna, South,	39 2 10	37	40	10	6	16	7	5	3	.	.	3	30 19 0	28 10 0
Ballyhindon,	264 3 3	121	61	26	23	49	17	11	9	.	.	9	204 0 0	226 0 0
Ballyvoskillakeen,	113 1 35	36	52	13	12	25	5	7	6	.	.	6	103 12 6	117 5 0
Beharderroge,	119 2 26	83	19	10	7	17	13	4	3	.	.	3	92 12 0	100 10 0
Downing, North,	329 0 36	168	150	49	48	97	29	23	17	.	.	17	162 15 0	186 0 0
Downing, South,	293 1 17	117	42	14	20	34	17	10	6	.	1	7	243 13 6	247 10 0
Glenwood,	36 1 11	10	15	9	8	17	3	3	3	.	.	3	61 17 0	54 10 0
Gortere,	193 3 34	15	22	12	12	24	2	3	4	.	.	4	196 10 0	170 15 0
Lisnasallagh,	33 1 15	30	7	12	10	22	4	1	3	.	.	3	32 0 0	34 0 0
Loughnahilly,	175 1 5	0	12	13	10	23	2	3	3	.	.	3	151 2 0	143 15 0
Moorepark, West,	34 2 30	.	.	.	.	.	.	.	.	.	.	.	94 4 0	79 15 0
Total, (s²)	1,683 2 24	646	420	168	156	324	99	75	57	.	1	56	1,378 5 0	1,397 10 0
KILCUMMER P.:														
Ballydague,	1,130 3 26	326	242	94	91	185	51	42	31	.	.	31	363 6 0	326 10 0
Kilcummer, Lower,	168 3 16	204	68	39	35	74	39	18	14	.	.	14	117 9 0	164 0 0
Kilcummer, Upper,	655 1 31	152	123	41	42	83	20	24	17	.	.	17	301 19 0	444 5 0
Kylenahoery,	95 3 30	25	17	5	6	11	5	4	2	1	.	3	29 0 0	38 15 0
Renny, Lower,	175 1 24	33	14	8	6	12	5	3	3	.	.	3	200 0 0	190 0 0
Renny, Upper,	366 0 29	43	.	3	3	6	3	.	1	.	.	1	241 0 0	312 0 0
Total,	2,612 2 36	783	464	186	185	371	134	91	60	1	.	69	1,332 14 0	1,475 10 0
KILDORRERY P., pt. of:														
Carboo,	97 0 5	63	42	14	13	27	11	8	5	.	.	5	61 16 0	73 15 0
Kilmacullo,	66 3 16	32	12	4	9	13	4	2	3	.	.	3	41 8 0	50 0 0
Springvale,	237 2 34	52	30	19	25	44	6	5	6	.	.	8	103 8 0	155 15 0
Total, (s²)	401 2 15	147	84	37	47	84	21	15	14	.	.	14	206 12 0	279 10 0
KILGULLANE P., part of: (s²)														
Listeagh,	134 2 32	62	35	19	13	32	3	7	6	.	.	3	125 5 0	103 5 0
KILLATHY P.:														
Ballymacallen,	214 0 10	80	55	21	13	39	13	8	9	.	.	9	201 0 0	174 0 0
Ballymaclawrence,	226 3 4	104	75	30	31	61	14	11	8	1	.	9	166 6 0	151 15 0
Ballymacphilip,	333 2 24	100	69	42	41	83	28	14	13	.	.	13	169 3 6	184 15 0
Ballyscanuddagh,	250 2 0	120	72	29	29	58	20	15	11	1	.	12	134 14 0	124 15 0
Coppagh,	334 3 10	136	69	55	54	109	21	16	13	.	.	16	119 17 6	119 15 0
Coolinny,	177 0 29	124	56	25	19	44	19	9	9	.	.	9	62 14 0	91 15 0
Gurteen,	266 3 0	36	62	19	10	29	12	12	4	1	.	5	150 0 0	126 10 0
Inchinapallas,	335 2 21	189	121	36	35	71	21	15	10	.	.	10	261 11 8	294 5 0
Killathy,	614 3 1	294	117	54	48	102	41	19	21	.	.	21	426 5 6	507 5 0
Knocknamadderee,	261 3 31	190	102	45	41	86	30	17	14	3	.	17	104 13 6	122 10 0
Lisheen,	211 0 20	72	52	13	10	23	12	3	5	.	.	5	98 15 0	115 10 0
Total,	3,217 0 30	1,547	884	369	336	705	231	144	120	6	.	120	1,941 0 6	2,002 15 0
KILLEENEMER P.:														
Killeenemer,	414 2 5	211	122	34	41	75	28	20	13	.	.	13	245 4 0	307 0 0
KILQUANE P., part of: (u²)														
Ballylapen,	425 3 38	47	9	12	9	21	6	2	2	.	.	2	153 15 0	134 5 0
LITTER P., part of:														
Acres,	141 0 36	203	73	29	31	60	29	15	13	.	.	13	97 18 0	129 15 0
Castlehyde, West,	103 2 25	.	.	6	9	15	.	.	3	.	.	3	98 0 0	108 15 0
Commons,	3 3 11	53	36	11	18	29	12	7	7	.	.	7	0 9 0	9 15 0

(s²) The remainder of the parish of Imphrick is in the barony of Orrery and Kilmore; the entire parish contains 780 persons.
(s²) The remainder of the parish of Kilcrumper is in the barony of Condons and Clangibbon; the entire parish contains 645 persons.
(s²) The remainder of the parish of Kilderrery is in the barony of Condons and Clangibbon; the entire parish contains 1,198 persons.
(s²) The remainder of the parish of Kilgullane is in the barony of Condons and Clangibbon; the entire parish contains 654 persons.
(u²) The remainder of the parish of Kilquane is in the barony of Coshlea, county of Limerick; the entire parish contains 495 persons.

Printed image digitised by the University of Southampton Library Digitisation Unit

CORK, E.R.

Parishes, Townlands, and Towns.	Area.	Population: In 1841. Persons.	Population: In 1851. Persons.	Population: In 1861. Males.	Population: In 1861. Females.	Population: In 1861. Total.	Houses: In 1841. Number.	Houses: In 1851. Number.	Houses: In 1861. Inhabited.	Houses: In 1861. Uninhabited.	Houses: In 1861. Building.	Houses: In 1861. Total.	Valuation: Poor Law Valuation in 1851. £ s. d.	Valuation: General Valuation in 1861. £ s. d.
	A. R. P.													
LITTER P., pt. of—*con.*														
Cregg, North,	187 0 17	223	19	37	43	00	34	3	16	.	.	16	161 0 0	192 10 0
Cregg, South,	230 3 19	68	24	10	20	39	9	7	4	1	.	5	221 10 0	199 0 0
Creggolympry, North,	311 0 4	17	93	4	5	9	3	16	2	.	.	2	319 7 6	364 5 0
Creggolympry, South,	191 3 26	56	31	14	14	28	6	5	4	.	.	4	217 0 0	179 10 0
Kingston's-fields,	43 3 15	13	11	4	7	11	3	2	1	.	.	1	20 0 0	21 15 0
Knocknanang,	971 0 27	320	174	77	00	165	54	36	29	2	.	31	271 1 6	293 5 0
Sheepwalk, West,	75 1 7	.	40	22	21	43	.	9	5	.	.	5	46 8 0	80 5 0
Templenoe,	397 3 8	130	101	34	34	60	22	15	9	.	.	9	379 9 6	395 10 0
Total, (a²)	2,671 2 35	1,088	602	257	290	547	172	115	93	3	.	96	1,054 3 3	1,374 5 0
MALLOW P., part of:														
Annabella,	398 0 28	148	01	29	46	75	22	20	13	1	.	14	904 15 0	945 10 0
Ashgrove,	102 1 4	4	12	6	8	14	2	5	3	.	.	3	112 15 0	118 15 0
Ballydahin,	201 1 30	137	120	61	72	133	22	25	28	3	.	31	1,152 5 0	1,157 10 0
Ballydhis,	332 2 37	81	56	36	42	78	12	10	14	.	.	14	455 5 0	489 15 0
Ballygarrett,	216 2 37	84	69	36	40	76	13	11	11	3	.	14	246 5 0	239 0 0
Ballyventer, Lower,	400 2 6	175	120	40	42	82	30	22	12	.	.	12	452 5 0	459 10 0
Ballyventer, Middle,	464 3 14	240	37	30	28	58	42	6	7	.	.	7	313 15 0	377 15 0
Ballyventer, Upper,	547 2 31	212	111	48	34	82	31	16	13	.	.	13	287 10 0	415 0 0
Bearforest, Lower,	104 0 14	30	39	19	23	42	4	9	7	1	.	8	243 0 0	282 5 0
Bearforest, Upper,	121 2 24	48	49	12	19	31	6	5	5	.	.	5	177 15 0	168 15 0
Carhenkeal,	161 0 14	44	33	30	25	55	8	6	11	.	.	11	364 10 0	277 0 0
Carrigeen Beg,	187 2 10	57	5	.	.	.	9	2	.	.	.	.	222 5 0	229 0 0
Carrigeen More,	161 2 13	.	13	15	16	31	.	4	4	.	.	4	163 0 0	192 15 0
Castlelands,	226 2 37	6	51	8	10	18	2	5	3	.	.	3	569 0 0	429 15 0
Cloghincus, North,	292 0 27	} 111	{ 32	15	26	41	} 16	{ 5	6	.	.	6	186 15 0	234 0 0
Cloghincus, South,	269 0 22		42	20	23	43		5	7	.	.	7	239 0 0	350 5 0
Curraghancarle,	153 2 27	25	31	9	4	13	4	6	3	.	.	3	189 15 0	169 0 0
Curraghphadeen,	143 0 39	9	4	4	9	13	3	1	2	.	.	2	79 0 0	101 5 0
Dromeligo,	455 2 28	252	100	66	63	129	44	29	25	3	.	28	442 0 0	589 0 0
Firville, East,	8 1 2	.	21	17	22	39	.	8	8	2	.	10	6 0 0	8 5 0
Goodshill,	285 3 6	92	70	16	16	32	14	12	6	2	1	9	429 15 0	492 10 0
Keatleycloss,	72 2 35	33	20	21	19	40	3	4	6	.	.	6	121 0 0	93 10 0
Kilknockan,	190 1 39	96	19	22	25	47	15	5	8	2	.	10	399 0 0	472 15 0
Killagrohan,	374 0 7	55	44	21	22	43	10	7	7	1	.	8	270 15 0	333 0 0
Killetra,	344 1 13	05	61	26	31	57	14	11	9	.	.	9	342 15 0	609 0 0
Knockaroura,	339 0 34	95	24	23	15	30	15	5	7	.	.	7	50 10 0	44 0 0
Knoppoge,	399 0 37	192	76	18	17	35	53	11	7	.	.	7	165 10 0	187 0 0
Lackanaloobs,	79 0 01	30	11	.	.	.	5	1	.	.	.	.	150 5 0	136 0 0
Leaselands,	87 2 33	19	.	.	.	.	3	1	.	.	.	.	103 0 0	132 5 0
Lodge,	287 3 18	43	45	18	17	35	8	7	5	.	.	5	285 5 0	330 0 0
Mallow,	172 2 0	.	.	.	.	.	.	.	.	.	.	.	5,255 0 0	5,256 5 0
Parkadallane,	70 3 19	23	22	14	9	23	3	3	4	.	.	4	112 0 0	92 0 0
Scarteen,	160 1 17	107	30	17	20	37	16	6	7	.	.	7	144 5 0	146 15 0
Spaglen,	455 2 32	110	90	34	29	63	19	20	11	.	.	11	549 5 0	533 10 0
	8,335 1 13	2,670	1,624	731	772	1,503	432	286	259	18	1	278	15,192 0 0	16,049 10 0
Lackanaloobs T., (y²)	.	163	.	.	.	.	24	.	.	.	.	.	.	.
Mallow T.,	.	6,351	5,406	2,333	2,500	4,841	989	897	734	27	9	790	.	.
Do *Workhouses*,	.	.	2,004	135	206	341	.	5	1	.	.	1	.	.
Do *Bridewell*,	.	.	25	.	.	.	.	2	.	.	.	.	.	.
Do. *Infirmary*,	.	.	5	.	.	.	.	1	.	.	.	.	.	.
Total, (z²)	8,335 1 13	9,684	9,144	3,199	3,486	6,685	1,445	1,191	1,014	45	10	1,069	15,192 0 0	16,049 10 0
MONANIMY P.:														
Ballincurrig,	417 1 30	300	146	46	46	92	58	27	20	1	1	22	229 5 0	243 0 0
Ballyduff,	237 2 29	164	06	30	37	67	28	13	11	2	.	13	179 10 0	168 5 0
Ballygriffin,	532 2 34	373	189	88	74	162	60	33	30	1	.	31	526 15 0	507 0 0
Ballymacmey,	638 0 19	221	128	64	52	116	32	22	19	1	.	20	710 13 4	661 15 0
Ballyanggahy,	518 0 34	71	58	25	12	37	10	6	7	.	.	7	47 10 0	71 5 0
Beennaskehy,	349 2 13	93	80	39	24	63	12	11	9	1	.	10	110 0 0	97 0 0
Canpagh,	203 1 34	27	19	10	11	29	5	4	5	1	.	7	93 5 0	113 5 0
Carrigacunna,	510 1 21	343	64	16	22	38	52	10	6	1	.	7	391 5 0	380 0 0
Cloghvoola, North,	1,013 0 30	42	134	26	20	46	8	25	9	.	.	9	38 15 0	67 15 0
Cloghvoola, South,	750 1 18	271	39	26	22	48	42	8	3	.	.	3	44 5 0	36 5 0
Curraghawaddra,	105 2 23	18	16	6	7	13	1	1	1	.	.	1	52 5 0	46 10 0
Glanmagar,	423 2 26	76	59	21	16	37	12	9	7	.	.	7	30 5 0	47 10 0
Kilfinane,	232 0 1	63	40	16	15	31	10	5	3	.	.	3	175 5 0	177 15 0
Knockacullata,	796 2 28	135	72	46	51	97	19	18	16	1	.	17	70 7 0	160 15 0
Knockwatear,	324 3 32	14	20	13	13	26	3	3	5	.	1	6	12 5 0	10 5 0
Monaniny, Lower,	430 2 25	118	56	48	48	96	21	17	16	1	.	17	514 15 0	469 0 0
Monaniny, Upper,	300 0 23	172	113	37	32	69	28	17	14	.	.	14	513 10 0	315 5 0

(a²) The remainder of the parish of Litter is in the barony of Condons and Clangibbon; the entire parish contains 1,046 persons.
(y²) Lackanaloobs is a portion of Mallow, its present population has, therefore, been included in that town.
(z²) The remainder of the parish of Mallow is in the barony of Duhallow; the entire parish, including the inmates of Public Institutions, contains 6,725 persons.

Printed image digitised by the University of Southampton Library Digitisation Unit

COUNTY OF

Parishes, Townlands, and Towns.	Area.	Population: In 1841. Persons.	Population: In 1851. Persons.	Population: In 1861. Males.	Population: In 1861. Females.	Population: In 1861. Total.	Houses: In 1841. Number.	Houses: In 1851. Number.	Houses: In 1861. Inhabited.	Houses: In 1861. Uninhabited.	Houses: In 1861. Building.	Houses: In 1861. Total.	Valuation: Poor Law Valuation in 1851.	Valuation: General Valuation in 1861.
	A. R. P.												£ s. d.	£ s. d.
MONANIMY P.—*con.*														
Teorean,	350 1 36	155	75	29	28	57	28	14	11	.	1	12	114 0 0	80 0 0
Teormore,	209 3 28	69	30	15	14	29	9	5	4	.	.	4	59 15 0	59 5 0
	8,831 0 12	2,741	1,414	609	544	1,153	436	246	202	10	3	215	3,733 10 4	3,765 15 0
Killawillin T.,	.	394	325	165	179	344	67	57	57	5	1	63	.	.
Total,	3,831 0 12	3,135	1,739	774	723	1,497	505	303	259	15	4	278	3,733 10 4	3,765 15 0
MOURNEABBEY P., pt. of:														
Gortnagraiga,	393 0 3	100	40	22	18	40	16	3	3	1	.	0	184 0 0	272 15 0
Quartertown, Lower,	494 2 25	214	131	74	99	173	30	32	29	1	.	30	1,179 10 0	1,052 10 0
Quartertown, Upper,	493 0 22	325	191	45	40	85	52	30	12	2	.	14	576 15 0	888 15 0
Total, (a4)	1,380 3 10	639	362	141	157	298	98	70	49	4	.	53	1,940 5 0	2,214 0 0
RAHAN P.:														
Ballinvuskig, East,	150 3 3	261	13	5	3	8	40	3	3	1	.	4	39 0 0	59 5 0
Ballinvuskig, West,	500 2 26	.	103	49	52	101	.	13	17	.	.	17	184 10 0	169 15 0
Ballymagooly,	167 1 37	159	91	24	22	46	31	16	8	1	.	9	332 10 0	269 10 0
Ballyvorisheen,	157 0 15	84	34	15	11	26	10	7	5	.	.	5	162 10 0	160 0 0
Carrigeon,	329 2 27	131	41	9	9	18	16	5	2	.	.	2	369 15 0	357 5 0
Commonage,	13 2 39	.	6	1	2	3	.	1	1	.	.	1	2 15 0	1 15 0
Dromrahan,	225 1 20	158	25	10	8	18	28	9	2	.	.	2	191 0 0	194 0 0
Fiddane, North,	915 0 39	340	139	75	56	131	54	21	19	1	.	20	291 15 0	339 15 0
Fiddane, South,	560 1 37	.	39	13	13	26	.	6	4	3	.	7	72 15 0	54 0 0
Gortaneslig,	221 1 29	109	59	31	32	63	16	9	9	.	.	9	109 0 0	90 10 0
Island,	679 2 7	269	158	82	75	157	47	31	27	1	.	28	260 5 0	283 15 0
Knockanannig,	593 2 29	467	104	59	66	125	79	29	22	.	.	22	97 15 0	115 15 0
Knockbrack,	1,286 1 13	590	235	109	107	216	102	45	38	1	.	39	244 13 0	298 15 0
Knattery,	607 2 26	167	111	55	45	100	26	18	19	1	.	20	159 10 0	184 5 0
Lavally, Lower,	119 2 15	51	42	19	16	35	9	6	7	.	.	7	102 0 0	103 0 0
Lavally, Upper,	308 3 23	290	229	104	99	203	54	38	37	2	.	39	283 15 0	313 5 0
Monee, East,	404 2 33	308	34	16	15	31	51	7	5	1	.	6	103 0 0	97 15 0
Monee, West,	430 3 26	.	54	38	32	70	.	8	9	1	.	10	142 15 0	164 0 0
Rahan,	1,263 1 11	304	267	114	109	223	55	49	47	2	.	49	316 1 7	436 15 0
Rockforest, East,	255 1 17	69	48	8	13	21	13	6	4	.	.	4	276 5 0	263 5 0
Rockforest, West,	170 3 39	72	23	7	11	18	8	3	2	.	.	2	105 10 0	151 10 0
	10,032 3 36	3,649	1,940	843	796	1,639	645	335	287	15	.	302	3,854 19 7	4,098 15 0
Ballymagooly T., (b4)	.	212	.	.	.	.	36	.	.	.	.	.	.	.
Total,	10,032 3 36	4,061	1,940	843	796	1,639	681	335	287	15	.	302	3,854 19 7	4,098 15 0
ST. NATHLASH P.:														
Ballynahalsk,	531 0 17	233	163	56	49	105	38	26	19	.	.	19	548 4 0	635 15 0
Ballyvoddy,	354 0 23	135	103	39	38	77	21	15	15	.	.	15	261 4 0	276 10 0
Ransborough,	139 0 27	70	18	5	10	15	13	3	2	1	.	3	86 4 0	93 0 0
	1,024 1 27	436	284	100	97	197	72	44	36	1	.	37	895 12 0	1,005 5 0
Rockmills T.,	.	461	309	92	90	182	89	59	40	.	.	40	.	.
Total,	1,024 1 27	899	593	192	187	379	161	103	76	1	.	77	895 12 0	1,005 5 0
TEMPLEROAN P.:														
Ballyelbs,	13 2 16	.	.	.	.	.	.	.	.	.	.	.	16 5 0	11 0 0
Ballyhourode,	107 2 38	160	46	22	19	41	27	8	6	.	.	6	43 0 0	50 5 0
Ballynamona,	295 0 20	48	48	16	20	36	5	4	3	.	1	4	248 5 0	241 15 0
Carrigaunroe,	410 1 17	137	47	33	34	67	23	9	15	.	.	15	345 15 0	324 5 0
Carrigleagh,	297 3 3	78	78	30	29	59	16	14	11	.	.	11	219 10 0	262 0 0
Clogher,	375 2 7	229	40	48	51	99	34	9	17	.	.	17	236 5 0	296 15 0
Clogher Demesne,	103 1 24	28	14	10	7	17	2	3	4	.	.	4	151 10 0	130 15 0
Donnanstown,	115 1 0	32	27	11	11	22	6	4	4	.	.	4	344 5 0	256 15 0
Graig,	331 2 29	50	165	38	35	73	7	31	15	.	.	15	184 0 0	167 0 0
Graig, Upper,	600 2 24	202	.	26	30	56	32	.	13	.	.	13	65 10 0	53 5 0
Poulleagh,	96 1 34	84	35	13	14	27	14	6	4	.	.	4	83 15 0	74 0 0
Shanagh,	276 3 7	30	93	27	20	47	12	16	8	.	.	8	120 15 0	174 0 0
Shanballymore, Lower,	250 3 31	164	66	11	14	25	25	9	2	.	.	2	230 6 6	255 15 0
Shanballymore, Upper,	354 2 9		67	25	24	49		10	6	.	.	6	286 6 0	302 10 0
Waterdyke,	160 2 37	39	34	15	17	32	5	6	5	.	.	5	77 5 0	101 15 0
	3,365 2 16	1,331	762	325	325	650	208	129	113	.	1	114	2,660 6 0	2,666 15 0
Shanballymore T.,	.	471	392	132	130	262	89	69	54	3	1	58	.	.
Total,	3,065 2 16	1,802	1,154	457	455	912	297	198	167	3	2	172	2,660 6 6	2,666 15 0

(a4) The remainder of the parish of Mourneabbey is in the barony of Barretts; the entire parish contains 2,039 persons.
(b4) The village of Ballymagooly does not now contain 20 houses; its present population has, therefore, merged in that of the townland of the same name, on which it is situated.

Printed image digitised by the University of Southampton Library Digitisation Unit

CORK, E.R.

Parishes, Townlands, and Towns.	Area.	Population In 1841. Persons	Population In 1851. Persons.	Population In 1861. Males.	Population In 1861. Females.	Population In 1861. Total.	Houses In 1841. Number.	Houses In 1851. Number.	Houses In 1861. Inhabited.	Houses In 1861. Uninhabited.	Houses In 1861. Building.	Houses In 1861. Total.	Valuation Poor Law Valuation in 1851.	Valuation General Valuation in 1861.
	A. R. P.												£ s. d.	£ s. d.
WALLSTOWN P.:														
Ardleag,	117 1 35	41	19	11	9	20	7	4	3	.	.	3	117 10 0	104 0 0
Ballydaheen,	303 1 34	117	60	48	30	78	19	9	12	.	.	12	244 15 0	236 0 0
Ballyellis,	132 1 11	13	7	4	5	9	2	1	1	.	.	1	153 5 0	102 15 0
Ballygriggan,	155 1 7	58	36	23	20	43	10	7	8	.	.	6	141 15 0	126 10 0
Ballywalter,	282 2 27	102	52	30	36	66	14	8	10	.	.	10	252 10 0	222 10 0
Ballywalter Demesne,	128 1 14	8	8	4	4	8	1	1	1	.	.	1	214 0 0	173 0 0
Carrigleagh,	246 3 18	61	33	15	13	28	9	4	3	.	.	3	258 10 0	192 15 0
Carraghanaltig,	404 1 3	81	69	21	25	46	11	10	8	.	.	8	228 0 0	265 15 0
Dooawanly,	235 2 39	106	25	24	16	40	17	5	8	.	.	8	223 10 0	189 10 0
Inchinkevin,	35 0 22	44	35	11	9	20	8	5	3	.	.	3	66 0 0	70 5 0
Knockcappul,	183 3 25	48	42	5	7	12	8	9	2	.	.	2	169 5 0	150 0 0
Lackabrack,	36 2 32	6	8	5	1	6	1	1	1	.	.	1	38 15 0	27 5 0
Loughquin,	179 0 16	53	30	8	6	14	8	4	4	.	.	4	166 5 0	145 10 0
Wallstown,	565 0 9	212	107	42	31	73	34	23	14	.	.	14	534 0 0	474 5 0
Total,	3,056 1 12	950	531	251	212	463	149	91	76	.	.	76	2,358 0 0	2,480 0 0

BARONY OF IMOKILLY.

Parishes, Townlands, and Towns.	Area.	Population In 1841. Persons	Population In 1851. Persons.	Population In 1861. Males.	Population In 1861. Females.	Population In 1861. Total.	Houses In 1841. Number.	Houses In 1851. Number.	Houses In 1861. Inhabited.	Houses In 1861. Uninhabited.	Houses In 1861. Building.	Houses In 1861. Total.	Valuation Poor Law Valuation in 1851.	Valuation General Valuation in 1861.
AGHADA P.:														
Aghada,	483 0 21	125	123	43	71	114	24	22	21	4	.	25	771 5 0	721 15 0
Ballinbeg,	90 0 17	23	4	2	3	5	4	3	1	.	.	1	31 10 0	74 5 0
Ballincarroonig,	244 0 25	86	78	24	37	61	17	13	10	.	.	10	459 0 0	379 15 0
Ballynafarsid,	120 0 22	135	122	78	99	177	23	23	32	7	.	39	346 5 0	376 5 0
Ballynookery,	395 2 6	225	154	55	60	115	38	28	21	1	.	22	346 5 0	326 5 0
Ballysovane,	84 2 2	35	35	8	17	25	8	5	5	.	.	5	68 0 0	84 10 0
Buckstown,	234 0 13	70	57	13	12	25	11	8	3	.	.	3	169 5 0	151 15 0
Curragh,	123 2 15	81	17	15	14	29	15	4	6	.	.	6	110 0 0	100 0 0
Glenbradagh,	113 0 11	29	37	15	10	33	4	8	5	.	.	5	96 10 0	81 10 0
Hermitage,	155 3 16	71	74	15	23	38	10	12	7	.	.	7	126 5 0	109 15 0
Knockanemorney,	227 2 11	238	133	44	72	116	44	26	23	1	.	24	309 5 0	231 15 0
Mosestown,	153 1 13	27	47	140	19	159	3	8	6	.	.	6	404 15 0	387 10 0
Peafield,	17 1 19	7	0	6	4	10	1	1	1	.	.	1	16 0 0	15 5 0
	2,458 1 33	1,147	890	458	449	907	200	159	141	13	.	154	3,304 5 0	3,130 5 0
Aghada, Lower, T.,	.	100	105	62	59	121	21	25	21	2	2	25	.	.
Aghada, Upper, T.,	.	241	252	93	126	219	38	52	43	.	.	43	.	.
Farsid T.,	.	212	197	60	80	140	44	36	30	1	.	31	.	.
Whitegate T., pt. of, (c[4])	.	1,129	1,040	360	458	818	227	184	159	1	.	160	.	.
Total,	2,458 1 33	2,835	2,484	1,033	1,172	2,205	530	458	399	17	2	418	3,304 5 0	3,130 5 0
ARDAGH P.:														
Ballinteesig,	815 1 30	217	123	64	61	125	36	27	24	.	.	24	181 5 0	223 15 0
Ballycolman,	407 0 2	100	60	30	30	60	17	15	14	.	.	14	93 10 0	90 10 0
Ballydaheen,	16 3 29	6	.	.	.	.	1	.	.	.	.	.	12 0 0	13 0 0
Ballydaniel,	1,157 0 16	393	266	93	92	185	61	45	38	1	.	39	235 0 0	359 0 0
Ballyglavin,	272 0 21	146	92	17	26	43	26	20	9	.	.	9	103 10 0	139 0 0
Ballygrunna,	170 3 27	36	25	14	13	27	5	2	3	.	.	3	82 10 0	92 15 0
Ballyknock,	165 1 20	54	26	6	6	12	9	5	2	.	.	2	66 10 0	36 5 0
Ballymacribbot,	171 3 27	94	48	22	16	38	16	10	7	.	.	7	85 15 0	97 5 0
Ballynabella,	94 1 27	21	15	3	4	7	2	3	1	.	.	1	38 15 0	46 5 0
Ballynegue,	222 0 25	63	32	14	15	29	13	7	5	.	.	5	97 15 0	108 0 0
Barnaviddane,	261 0 2	123	109	31	46	77	24	25	19	3	.	22	113 10 0	131 15 0
Breeda,	1,274 0 23	268	106	39	39	78	44	27	13	2	.	15	312 5 0	385 10 0
Carriganass,	211 2 6	118	113	35	42	77	19	21	18	.	.	18	63 0 0	91 5 0
Cornaveigh,	161 0 21	62	28	13	17	30	12	7	7	.	.	7	125 10 0	139 15 0
Drishane Beg,	168 0 13	53	49	17	21	38	8	9	8	.	.	3	65 10 0	87 0 0
Knockagappagh,	479 3 19	170	110	44	50	94	23	20	17	2	.	19	133 0 0	179 10 0
Meenoughtar,	278 2 33	67	55	19	20	39	12	13	6	1	.	7	96 0 0	106 15 0
Monabulsar,	79 0 1	64	37	17	15	32	10	7	6	.	.	6	40 0 0	44 15 0
Moervaranoge,	393 0 0	145	86	24	35	59	22	14	10	.	.	10	95 10 0	129 5 0
Mountuniacke,	35 1 4	.	.	.	.	.	.	.	.	.	.	.	21 10 0	27 10 0
Parkmountain,	71 2 13	14	2	6	2	8	2	2	1	.	.	1	20 0 0	24 5 0
Rath,	366 3 33	110	72	30	30	60	15	12	10	.	.	10	143 5 0	175 15 0
Youghal Park,	526 1 10	199	147	56	53	109	32	25	15	4	.	19	246 13 0	323 5 0
Total,	7,880 0 23	2,552	1,616	594	633	1,227	414	316	235	13	.	248	2,498 3 0	3,094 0 0

(c[4]) The remainder of the town of Whitegate is in the parish of Corkbeg; the entire town contains 995 persons.

Printed image digitised by the University of Southampton Library Digitisation Unit

COUNTY OF

Parishes, Townlands, and Towns.	Area.	Population In 1841. Persons.	Population In 1851. Persons.	Population In 1861. Males.	Population In 1861. Females.	Population In 1861. Total.	Houses In 1841. Number.	Houses In 1851. Number.	Houses In 1861. Inhabited.	Houses In 1861. Uninhabited.	Houses In 1861. Building.	Houses In 1861. Total.	Valuation: Poor Law Valuation in 1861. £ s. d.	Valuation: General Valuation in 1861. £ s. d.
	A. R. P.													
Ballintemple P.:														
Ballinvober,	22 3 28	.	9	0	3	11	.	3	2	.	.	2	19 15 0	10 5 0
Ballyandreen,	74 0 33	124	73	19	29	40	23	16	10	.	.	10	81 15 0	76 10 0
Ballycatoe,	266 1 34	94	62	29	34	63	17	14	12	1	.	13	201 10 0	186 17 6
Ballylanders,	322 1 11	292	235	113	95	208	47	36	34	.	.	34	274 15 0	235 5 0
Ballymacotter,	260 3 27	220	59	8	11	19	34	14	4	.	.	4	170 0 0	158 10 0
Ballyrobin, North,	42 3 14	189	14	5	3	8	23	4	2	.	.	2	49 0 0	42 10 0
Ballyrobin, South,	361 3 15	185	174	37	61	168	28	33	26	.	.	26	336 5 0	319 10 0
Ballywilliam,	563 3 6	187	129	51	54	105	33	26	21	.	.	21	281 15 0	264 5 0
Carrigkilter,	155 1 7	65	51	20	22	42	12	9	7	.	.	7	152 5 0	135 0 0
Churchtown,	46 1 34	12	57	23	30	53	1	11	12	1	.	13	40 15 0	40 0 0
Glebe,	10 2 15	4	3	2	1	3	1	1	1	.	.	1	11 0 0	10 10 0
Kilderrig,	207 1 19	73	53	31	35	66	12	11	11	.	.	11	165 0 0	106 15 0
Maytown,	372 0 22	194	120	53	62	115	33	22	21	.	.	21	275 10 0	257 10 0
Tullagh,	111 2 25	42	37	10	14	24	5	5	6	.	.	6	107 15 0	90 15 0
	2,659 3 10	1,631	1,096	459	474	933	274	205	169	2	.	171	2,107 0 0	2,002 2 6
Churchtown T., (*d*)	.	111	.	.	.	.	29	.	.	.	.	.	.	.
Total,	2,659 3 10	1,742	1,096	459	474	933	303	205	169	2	.	171	2,167 0 0	2,002 2 6
Ballyoughtera P.:														
Attiquin,	75 0 24	22	21	6	7	13	3	3	2	1	.	3	77 0 0	74 15 0
Ballintotis,	430 0 15	149	110	60	48	108	24	20	18	2	.	20	374 15 0	344 5 0
Ballybraher,	94 3 2	44	50	8	8	16	7	7	2	.	.	2	102 5 0	104 5 0
Ballynascarty,	477 1 2	359	270	70	57	127	64	55	24	.	.	24	391 10 0	298 5 0
Caherultan,	122 2 30	153	86	28	25	53	24	16	10	.	.	10	105 0 0	96 0 0
Castlepartyr,	648 3 35	16	40	30	31	61	4	8	9	.	.	9	630 0 0	651 10 0
Carragrine,	140 0 32	116	100	25	30	55	10	16	8	.	.	8	143 0 0	127 5 0
Dromaddamore,	195 0 35	45	30	26	32	58	7	5	8	.	.	8	200 0 0	166 15 0
Dromsrane,	105 3 38	39	36	14	21	35	3	6	7	.	.	7	113 10 0	97 10 0
Farrantrenchard,	129 0 39	26	21	7	6	13	5	4	3	.	.	3	55 15 0	51 15 0
Glennageare, East,	270 1 6	123	95	48	48	96	19	17	17	.	.	17	217 5 0	196 15 0
Glennageare, West,	296 1 36	69	41	9	12	21	10	6	3	.	.	3	199 0 0	185 0 0
Gortstoke,	190 1 29	36	9	9	10	19	4	3	3	.	.	0	129 0 0	120 15 0
Gurtesnima,	124 1 26	95	78	33	28	61	18	14	9	.	.	9	77 0 0	63 10 0
Kilbree,	252 2 34	74	33	25	18	43	9	6	8	.	.	8	267 10 0	247 15 0
Killurrigg,	171 2 3	36	46	27	22	49	5	5	6	.	.	6	140 5 0	109 0 0
Kilmountain,	262 0 30	136	61	28	29	57	22	11	11	1	.	12	227 15 0	214 5 0
Loughaderry,	109 2 25	129	38	21	20	41	21	8	7	.	.	7	151 15 0	136 15 0
Meelshane,	257 0 24	54	23	14	5	19	10	3	3	.	.	3	150 15 0	127 15 0
Total,	4,532 1 29	1,726	1,200	488	457	945	252	215	158	4	.	162	3,753 0 0	3,615 15 0
Bohillane P.:														
Bohillane,	284 0 25	104	78	48	36	84	17	12	13	.	.	13	220 10 0	216 10 0
Garranannassig,	145 3 25	70	64	10	13	23	11	12	5	.	.	5	121 0 0	101 0 0
Loughane,	287 3 29	169	136	48	47	95	27	19	14	.	.	14	255 10 0	214 0 0
Rooskagh,	287 0 34	140	98	20	22	42	22	15	7	.	.	7	276 5 0	246 0 0
Shanagarry,	27 0 36	22	.	.	.	.	2	.	.	.	.	.	34 0 0	33 0 0
Shanavogeen,	114 1 12	67	67	23	30	53	13	11	11	.	.	11	88 5 0	76 0 0
Total,	1,096 2 39	572	443	147	150	297	92	69	50	.	.	50	1,003 10 0	886 10 0
Clonmult P., pt. of: (*e*)														
Dopickmore,	694 1 6	184	86	41	36	77	32	16	12	.	.	12	311 5 0	302 15 0
Clonpriest P.:														
Ballinvarrig, Lower,	163 1 0	77	51	11	22	33	10	7	0	.	.	6	88 2 6	135 10 0
Ballinvarrig, Upper,	304 3 28	87	54	21	19	40	12	9	6	.	.	6	187 15 0	207 0 0
Ballydaheen,	182 0 39	73	34	16	14	30	11	6	5	.	.	5	70 0 0	87 15 0
Ballykilty,	335 3 10	126	93	56	40	96	21	10	17	.	.	17	136 10 0	192 15 0
Ballymadog,	365 3 20	277	220	69	73	142	45	36	23	.	.	23	296 5 0	399 5 0
Beanfield,	274 2 34	124	97	41	32	73	10	14	10	.	.	10	243 10 0	272 0 0
Burges, Lower,	443 0 33	251	200	76	74	150	44	34	26	1	.	27	310 15 0	410 15 0
Burges, Upper,	101 1 19	57	36	9	16	25	9	8	5	.	.	5	58 0 0	92 5 0
Clasheel,	162 3 24	80	42	14	23	37	11	10	8	.	.	8	70 15 0	106 0 0
Clonard, East,	196 0 12	245	65	38	31	64	40	11	11	.	.	11	131 0 0	208 10 0
Clonard, West,	118 0 29	60	50	24	21	45	9	6	8	.	.	6	95 10 0	127 0 0
Clonpriest, East,	114 0 38	97	30	10	14	30	10	4	5	.	.	5	105 15 0	133 10 0
Clonpriest, West,	261 2 14	150	150	64	55	110	25	27	22	1	.	23	244 10 0	320 5 0
Coleraaagh,	38 1 29	4	15	.	.	.	1	2	.	1	.	1	26 10 0	38 10 0
Caolaha,	71 3 16	44	37	8	11	19	7	6	3	.	.	3	50 0 0	61 5 0

(*d*) The village of Churchtown does not now contain 20 houses; its present population has, therefore, merged in that of the townland of the same name, on which it is situated.

(*e*) The remainder of the parish of Clonmult is in the baronies of Barrymore and Kinnatalloon; the entire parish contains 621 persons.

Printed image digitised by the University of Southampton Library Digitisation Unit

CORK, E.R.

Parishes, Townlands, and Towns.	Area.	Population					Houses						Valuation	
		In 1841.	In 1851.	In 1861.			In 1841.	In 1851.	In 1861.				Poor Law Valuation in 1851.	General Valuation in 1861.
		Persons.	Persons	Males.	Females.	Total.	Number	Number	Inhabited.	Uninhabited.	Building.	Total.		
	A. R. P.												£ s. d.	£ s. d.
CLONPRIEST P.—*con.*														
Coolnacloghafinna,	221 1 24	104	34	15	11	26	14	12	6	1	.	7	194 10 0	245 0 0
Cornaveigh,	51 3 38	19	16	1	1	2	3	3	1	.	.	1	22 15 0	33 10 0
Creghmore,	270 1 20	133	115	59	55	114	13	22	19	.	.	19	249 10 0	309 10 8
Finisk,	263 0 16	125	85	24	32	56	21	18	10	1	.	11	197 0 0	242 10 0
Glebe,	10 3 26	12	.	3	2	5	3	.	1	.	.	1	14 15 0	2 10 0
Gortaroe,	302 3 35	240	210	79	91	170	46	42	32	2	.	34	241 5 0	332 15 0
Gortnagark,	46 2 35	25	10	1	2	3	3	1	2	.	.	2	50 0 0	67 10 0
Inchiquin,	409 3 21	210	108	45	40	65	34	24	15	1	.	16	322 2 6	363 15 0
Knockmonalea, East,	285 0 10	131	72	28	27	55	23	13	10	.	.	10	173 15 0	226 0 0
Knockmonalea, West,	265 3 6	142	131	59	68	127	27	27	26	.	.	26	165 5 0	219 10 0
Kyle,	310 0 39	130	76	40	38	78	25	15	11	1	.	12	146 5 0	178 5 0
Moneamore,	85 1 37	32	26	3	3	6	5	3	1	2	.	3	65 10 0	74 18 0
Mullarie,	250 2 5	145	92	26	31	57	26	19	13	.	.	13	116 0 0	146 15 8
Pillmore,	398 0 25	177	146	83	82	165	27	23	22	.	.	22	276 17 3	387 15 8
Redburn,	281 2 23	157	134	49	54	103	30	21	21	.	.	21	236 15 0	321 0 0
Youghal Park,	394 2 8	121	93	24	26	50	13	16	11	1	.	12	140 2 6	191 15 0
Tideway (Intake),	.	.	.	.	.	.	.	.	.	.	.	.	.	0 15 0
Sixteen Islands,	8 0 17	.	.	.	.	.	.	.	.	.	.	.	.	2 8 0
Total,	6,934 2 15	3,658	2,584	997	1,006	2,005	605	457	354	12	.	366	4,737 5 0	6,157 18 0
CLOYNE P.:														
Ballagarrane,	219 0 36	80	66	36	29	65	10	12	9	.	.	9	229 15 0	213 5 8
Ballinvoher,	247 3 12	96	77	30	27	57	13	12	9	.	.	9	230 15 0	214 8 0
Ballinwillin,	140 0 36	53	51	12	12	24	9	7	5	.	.	5	117 18 0	106 5 0
Ballybane,	491 1 23	203	135	48	43	91	20	26	15	1	.	16	608 10 0	540 15 0
Ballybraher,	194 3 14	86	44	16	6	22	16	10	4	.	.	4	188 0 0	188 10 0
Ballybrannagh,	216 3 35	71	61	19	15	34	11	11	6	1	.	7	237 5 0	210 10 0
Ballycottin,	466 3 10	461	207	157	162	319	86	39	65	7	2	74	602 10 0	
Ballycottin Island,	9 0 7	.	5	3	2	5	.	4	3	1	.	4	32 5 0	653 10 0
Ballycottin Island (small)	4 3 23	.	.	.	.	.	.	.	.	.	.	.	2 15 0	
Ballycrenane,	297 2 15	142	76	24	28	52	16	14	9	2	.	11	251 15 8	223 0 0
Ballycroneen, East,	7 2 32	172	.	.	.	.	28	.	.	.	.	.	7 10 0	6 0 0
Ballycroneen, West,	401 2 25	58	149	64	62	126	13	23	20	1	.	21	413 10 0	369 0 0
Ballydavid,	148 0 35	32	16	11	11	22	4	4	3	.	.	3	127 18 0	110 15 0
Ballyduff,	316 3 9	107	32	9	9	18	22	7	4	.	.	4	250 15 0	208 0 0
Ballyfin,	5 2 36	7	.	.	.	.	1	.	.	.	.	.	6 0 0	5 15 0
Ballygeany,	234 0 32	66	93	34	32	66	15	13	10	1	.	11	277 15 0	276 10 0
Ballyknock,	115 3 1	118	23	12	6	18	20	5	2	2	.	4	76 10 0	52 18 0
Ballymacandrick,	223 0 1	103	104	40	24	64	14	14	8	.	.	8	217 0 0	202 10 0
Ballyouane,	111 0 37	30	27	11	8	19	4	4	2	1	.	3	116 5 0	107 15 8
Ballyregan,	198 0 35	111	65	15	26	41	19	11	9	.	.	9	175 5 8	169 15 8
Ballyroe,	225 3 26	29	34	13	14	27	3	4	3	.	.	3	186 5 0	183 10 0
Ballyrussell,	290 8 26	129	97	32	30	62	20	15	9	.	.	9	221 5 0	181 15 0
Barnabrow,	342 3 10	111	00	29	36	65	16	13	11	.	.	11	354 10 8	291 0 0
Burgary,	60 3 23	13	22	4	4	8	2	3	1	.	.	1	60 10 8	61 10 0
Carrigatogher,	128 1 20	29	31	10	7	17	6	5	4	.	.	4	125 0 0	123 10 0
Carriglasky,	29 3 5	17	17	.	.	.	2	3	.	.	.	.	79 10 0	15 15 0
Commons, East,	317 1 30	96	54	21	19	40	13	14	9	1	1	11	311 15 0	304 10 0
Commons, West,	30 1 19	.	9	1	1	2	1	1	1	.	.	1	29 15 0	29 10 0
Demesne,	363 2 36	106	68	18	24	42	21	12	10	.	1	11	485 15 0	474 5 0
Farranamanagh,	84 1 10	33	12	.	.	.	4	2	.	.	.	.	72 18 8	60 0 0
Gurteenina,	42 1 9	3	5	.	.	.	1	1	.	1	.	1	45 15 8	39 8 0
Kilballycurrane,	112 3 30	27	13	7	8	15	8	3	3	.	.	3	82 8 0	71 0 0
Kilbarratee,	141 0 33	79	44	16	23	39	12	8	5	.	.	5	106 15 0	106 0 0
Kilboy,	168 1 34	34	56	16	16	32	10	11	7	3	.	10	309 0 0	287 8 0
Kilcrone,	62 1 19	28	31	6	12	18	4	5	3	.	.	3	105 10 0	112 0 0
Kilgrellane,	39 2 24	7	.	.	.	.	1	1	.	.	.	.	70 8 8	53 10 0
Killinagh,	40 3 12	8	3	.	.	.	2	1	.	.	.	.	54 0 0	49 10 0
Kilnasaltill,	561 3 21	239	172	70	69	139	39	33	24	.	.	24	443 5 0	398 0 0
Kilva,	261 3 0	154	121	34	43	77	25	18	14	.	.	14	184 15 0	172 15 0
Knockacrump,	203 3 33	69	70	33	31	66	9	10	9	1	.	10	151 10 0	144 15 0
Knockasturkeen,	113 3 35	37	31	2	5	7	13	14	1	.	.	1	67 5 0	53 0 0
Knockgorm,	68 1 0	19	17	7	9	16	8	2	2	.	.	2	41 5 0	32 15 0
Knocknamadderee,	348 3 20	108	75	18	11	29	17	18	4	.	.	4	349 10 0	330 10 0
Lackane,	65 3 12	47	24	9	5	14	6	4	2	.	.	2	39 0 0	34 5 0
Malspardas,	7 2 1	41	53	15	16	31	7	13	10	1	.	11	14 5 0	14 10 0
Monearaniaka,	31 1 18	.	2	4	1	5	.	1	1	.	.	1	34 10 0	34 10 0
Rathcuppoge,	102 1 3	44	41	14	15	29	7	7	4	1	.	5	82 10 0	81 15 0
Scarriff,	102 3 5	98	69	25	32	57	13	11	13	.	.	13	143 0 0	104 0 0
Scullnee,	270 1 38	78	28	3	5	8	12	7	2	.	.	2	272 3 0	256 10 0
Sheanlies,	252 3 12	68	66	31	25	56	11	12	8	1	.	9	196 10 0	186 10 0

Printed image digitised by the University of Southampton Library Digitisation Unit

COUNTY OF

Parishes, Townlands, and Towns.	Area.	Population In 1841. Persons.	Population In 1851. Persons.	Population In 1861. Males.	Population In 1861. Females.	Population In 1861. Total.	Houses In 1841. Number.	Houses In 1851. Number.	Houses In 1861. Inhabited.	Houses In 1861. Uninhabited.	Houses In 1861. Building.	Houses In 1861. Total.	Valuation: Poor Law Valuation in 1861.	Valuation: General Valuation in 1861.
	A. R. P.												£ s. d.	£ s. d.
CLOYNE P.—*continued.*														
Sleveen,	247 0 39	61	69	22	24	46	8	9	7	1	.	8	195 10 0	162 15 0
Spital,	32 1 15	6	21	6	6	12	3	2	2	.	.	2	138 0 0	133 15 0
Sunville,	51 0 39	19	33	11	16	27	4	4	5	.	.	5	76 5 0	67 10 0
Tead Beg,	25 0 7	7	6	3	5	8	1	1	1	.	.	1	22 0 0	22 10 0
Tead More,	144 0 19	11	5	6	5	11	1	2	2	.	.	2	132 15 0	144 15 0
Townparks,	107 2 34	.	.	9	8	17	.	.	2	1	.	3	1,521 10 0	1,184 10 0
Tullagh,	219 0 39	118	65	16	18	34	17	12	6	.	.	6	194 10 0	152 15 0
	2,969 3 28	4,077	2,832	1,054	1,045	2,099	660	496	374	28	4	406	11,173 15 0	10,049 10 0
Ballycottin T.,	.	449	603	170	194	364	83	106	66	5	.	71	.	.
Cloyne T.,	.	2,200	1,713	659	775	1,434	376	321	267	10	.	277	.	.
Total,	2,969 3 28	6,726	5,148	1,883	2,014	3,897	1,124	923	707	43	4	754	11,173 15 0	10,049 10 0
CORKBEG P.:														
Ardnabserkey,	341 2 0	100	97	23	28	51	14	15	10	.	.	10	324 5 0	302 10 0
Ballintra, East,	59 2 2	127	61	16	22	38	23	9	9	.	.	9	93 10 0	86 5 0
Ballintra, West,	70 1 2	.	32	.	.	.	.	0	.	.	.	.	109 5 0	105 0 0
Ballyhook,	439 1 25	106	40	15	18	33	16	9	7	.	.	7	381 15 0	360 15 0
Ballytigean,	119 2 34	37	25	11	8	19	4	4	4	.	.	4	107 15 0	102 5 0
Ballyvaloon,	210 1 27	104	90	33	34	67	20	20	16	.	.	16	164 0 0	105 5 0
Carlislefort,	140 0 2	46	36	78	33	*111	10	8	5	1	.	6	320 0 0	46 5 0
Corkbeg,	359 3 26	108	31	15	21	36	14	8	8	.	.	8	562 0 0	543 4 0
Finure,	396 0 34	238	167	57	52	109	44	27	21	.	.	21	300 10 0	307 10 0
Glanagow,	158 1 7	151	105	29	33	62	23	19	14	.	.	14	116 15 0	92 10 0
Glanturkin,	395 2 8	249	260	75	90	165	40	48	37	1	.	38	397 0 0	370 0 0
	2,660 3 7	1,266	964	352	339	691	205	173	131	2	.	133	2,896 15 0	2,461 9 0
Gyleen T.,	.	337	285	106	137	243	60	54	52	6	.	58	.	.
Whitegate T., pt. of, (f*)	.	.	138	66	111	177	.	32	30	1	.	31	.	.
Carlislefort Prison,	.	.	84	.	.	.	.	1	.	.	.	.	.	.
Total,	2,660 3 7	1,603	1,521	524	587	1,111	265	260	213	9	.	222	2,896 15 0	2,461 9 0
DANGANDONOVAN P.:														
Ballyre,	660 2 29	230	154	59	71	130	47	25	22	.	.	22	383 5 0	329 5 0
Berradaw,	706 0 13	265	129	33	37	70	49	25	14	.	.	14	255 0 0	210 13 0
Corbally,	176 2 37	56	40	19	14	33	5	6	6	.	.	6	95 15 0	105 10 0
Kilcounty,	936 2 26	400	212	92	74	166	67	35	28	3	.	31	475 10 0	443 15 0
Knockanenakirka,	448 2 38	132	67	31	31	62	22	12	13	1	.	14	171 10 0	160 15 0
Total,	2,928 3 14	1,113	602	234	227	461	190	103	83	4	.	87	1,381 0 0	1,250 1 0
DUNGOURNEY P., pt. of:														
Ballykeock,	279 3 23	105	59	17	18	35	16	9	6	.	.	6	175 5 0	160 5 0
Ballyriorthy,	157 3 3	67	32	6	7	13	10	5	4	.	.	4	89 10 0	94 5 0
Ballyamoe,	149 1 3	14	11	3	4	7	2	2	2	.	.	2	79 5 0	80 10 0
Bawnadeane,	104 2 7	40	28	20	17	37	5	4	3	.	.	3	50 15 0	47 5 0
Courragh,	236 1 0	69	51	13	18	32	13	9	6	.	.	6	136 15 0	128 15 0
Glenaphoca,	282 0 31	111	30	26	28	54	13	8	9	.	.	9	127 15 0	114 15 0
Rathcanning,	507 2 16	172	111	24	22	46	25	19	10	.	.	10	201 0 0	185 15 0
Total, (g*)	1,717 2 13	578	322	109	115	224	69	54	45	.	.	45	860 5 0	811 10 0
GARRANEKINNEFEAKE P.:														
Garranekinnefeake,	642 3 13	466	263	106	115	221	68	43	38	2	3	43	645 15 0	584 15 0
Jamesbrook,	247 1 15	11	13	16	9	25	1	2	3	.	.	3	332 5 0	312 0 0
Rathcoursey, East,	252 0 1	98	146	109	89	198	14	21	39	3	.	42	256 5 0	239 5 0
Rathcoursey, West,	214 2 7	74	79	26	24	50	11	12	11	1	.	12	209 5 0	201 10 0
Rostellan,	31 3 7	19	15	8	9	17	2	2	2	.	.	2	81 0 0	50 10 0
Scartlea, Lower,	78 0 25	238	71	.	.	.	43	14	.	.	.	.	164 15 0	143 10 0
Scartlea, Upper,	104 1 12	87	69	31	31	62	15	11	10	1	.	11	82 0 0	71 5 0
	1,571 0 0	993	656	296	277	573	154	110	105	7	3	113	1,771 5 0	1,602 15 0
Rathcoursey T., †	.	165	72	.	.	.	28	23	.	.	.	.	.	.
Scartlea T.,	.	.	227	109	139	248	.	41	46	4	.	50	.	.
Total,	1,571 0 0	1,158	955	405	416	821	182	174	149	11	3	163	1,771 5 0	1,602 15 0
GARRYVOE P.:														
Ballybutler,	327 3 1	99	81	30	22	52	15	14	8	2	.	10	338 0 0	299 0 0
Ballyhimrkin,	318 1 11	250	123	64	64	128	38	22	21	.	1	22	341 0 0	289 0 0
Garryvoe, Lower,	514 0 14	541	227	88	84	172	51	34	28	.	.	28	557 5 0	471 5 0

* Including Military.

† The village of Rathcoursey, not now containing twenty houses, its population has been included with the townland of Rathcoursey, East, upon which it is situated.

(f*) The remainder of the town of Whitegate is in the parish of Aghada; the entire town contains 995 persons.

(g*) The remainder of the parish of Dungourney is in the barony of Barrymore; the entire parish contains 1,225 persons.

Printed image digitised by the University of Southampton Library Digitisation Unit

CORK, E.R.

Parishes, Townlands, and Towns.	Area.	Population: In 1841.	Population: In 1851.	Population: In 1861. Males.	Population: In 1861. Females.	Population: In 1861. Total.	Houses: In 1841.	Houses: In 1851.	Houses: In 1861. Inhabited.	Houses: In 1861. Uninhabited.	Houses: In 1861. Building.	Houses: In 1861. Total.	Valuation: Poor Law Valuation in 1851.	Valuation: General Valuation in 1861.
	A. R. P.	Persons.	Persons.				Number	Number					£ s. d.	£ s. d.
GARRYVOE P.—*con.*														
Garryvoe, Upper,	241 1 35	161	178	94	101	195	24	30	32	4	1	37	217 0 0	196 14 0
Monroe,	111 1 23	45	22	9	3	12	7	5	2	.	.	2	125 0 0	114 0 0
Rathbaha,	185 1 9	70	45	23	32	55	13	7	11	.	.	11	126 5 0	115 10 0
Total,	1,696 1 13	966	676	308	306	614	148	112	102	6	2	110	1,704 10 0	1,485 9 0
IGHTERMURRAGH P.:														
Ballinourlea,	144 3 3	83	62	27	22	49	12	11	10	1	.	11	114 15 0	100 15 0
Ballinlinis,	37 3 24	46	37	4	7	11	11	9	2	1	.	3	41 10 0	31 5 0
Ballyhonock,	347 3 34	181	135	34	31	65	34	24	13	.	.	13	377 15 0	243 5 0
Ballyhog,	114 3 19	72	37	7	7	14	12	5	3	.	.	3	113 15 0	96 0 0
Barnheld,	70 3 0	79	19	54	47	101	14	3	17	1	.	18	54 15 0	54 0 0
Bridgefield,	196 0 15	51	46	16	13	29	6	6	3	.	.	3	187 10 0	157 0 0
Bridgetowe,	177 3 21	7	.	.	.	.	2	.	.	.	.	.	173 10 0	170 0 0
Carew's-wood,	112 1 25	33	31	5	8	13	4	5	2	1	.	3	186 15 0	169 10 0
Carrigarostig,	103 3 26	41	56	20	17	37	5	8	7	1	.	8	101 5 0	90 15 0
Castlerichard,	293 1 33	70	76	32	33	65	13	12	11	.	.	11	306 15 0	278 10 0
Clonmaine,	348 0 21	141	124	35	40	75	26	20	12	.	.	12	295 0 0	264 10 0
Dower,	30 1 4	12	9	7	12	19	2	2	3	.	.	3	34 15 0	31 15 0
Dromadda Beg,	219 1 7	188	70	33	40	73	31	12	11	.	.	11	267 0 0	253 5 0
Dromadda, East,	0 3 30	.	.	7	11	18	.	.	4	.	.	4	8 0 0	7 10 0
Garrymore,	266 1 8	106	65	21	21	42	10	11	8	.	.	8	240 0 0	227 0 0
Gortnahomno Beg,	30 2 16	.	.	14	26	40	.	.	8	.	.	8	101 15 0	103 16 0
Gortnahomna More,	96 1 38	29	42	.	.	.	6	9	.	.	.	.	179 5 0	134 5 0
Ightermurragh,	356 2 27	157	66	30	21	51	26	12	10	.	.	10	335 10 0	285 15 0
Imokilly,	89 2 2	13	.	6	6	12	2	.	2	.	.	2	64 15 0	65 10 0
Kilbeg,	189 2 20	37	30	15	19	34	5	5	4	.	.	4	147 0 0	132 10 0
Kilcrabeen,	317 3 4	112	114	23	29	52	18	21	11	.	.	11	290 5 0	256 5 0
Knockane,	93 2 33	26	6	8	5	13	4	2	2	.	.	2	78 10 0	71 10 0
Knockglass,	554 3 33	289	230	101	103	204	46	45	40	2	.	42	457 0 0	386 16 0
Lady's Bridge,	4 3 12	.	14	.	.	.	.	3	.	.	.	.	36 10 0	29 0 0
Lisquinlan,	756 3 8	274	206	71	86	157	43	39	22	.	.	22	859 5 0	574 5 0
Monarreagh,	193 0 10	90	85	20	23	43	15	12	9	2	.	11	163 5 0	147 15 0
Parkonlyla,	116 2 5	33	68	8	12	20	6	11	3	.	.	3	93 10 0	91 0 0
Rathcallan,	244 0 12	153	57	30	21	51	23	11	10	.	.	10	224 10 0	197 10 0
Schoolgardens,	29 3 23	21	25	.	.	.	3	5	.	.	.	.	22 0 0	19 5 0
	5,555 2 4	2,349	1,690	628	640	1,268	387	303	227	9	.	236	5,270 0 0	4,665 0 0
Castlemartyr T., part of, (A*)	.	500	296	44	59	103	75	49	17	.	.	17	.	.
Lady's Bridge T.,	.	243	206	53	60	110	45	41	21	2	.	23	.	.
Total,	5,555 2 4	3,092	2,192	730	759	1,409	507	393	265	11	.	276	5,270 0 0	4,665 0 0
INCH P.:														
Ballylin,	355 0 32	135	113	33	41	74	22	17	14	.	.	14	405 0 0	356 15 0
Ballykinefick,	195 2 18	105	77	26	27	53	17	16	12	.	.	12	176 0 0	165 10 0
Ballymacandrick,	155 0 25	77	42	20	24	44	12	8	10	.	.	10	145 15 0	121 15 0
Ballysalmac,	458 3 2	224	183	89	103	192	37	37	36	.	.	36	449 0 0	400 5 0
Ballytibbot,	292 3 37	104	105	42	45	87	18	16	13	.	.	13	266 0 0	249 0 0
Carrigacrump,	195 3 37	145	85	24	30	54	25	19	10	.	.	10	199 5 0	167 5 0
Carrighaisy,	79 3 25	40	8	14	15	29	6	3	5	.	.	5	18 10 0	30 0 0
Castlemary,	587 0 27	59	65	59	66	125	7	8	15	.	.	15	829 6 0	750 0 0
Coolbee,	222 2 30	89	47	25	25	50	18	8	7	.	.	7	207 5 0	212 0 0
Inch,	387 3 34	190	150	52	63	115	30	27	23	.	1	24	413 0 0	392 10 0
Lahard,	321 2 29	307	231	86	87	173	43	42	30	2	.	32	279 10 0	259 15 0
Lugfree,	92 2 18	69	47	0	12	20	12	10	4	.	.	4	89 15 0	77 15 0
Lissately,	169 1 32	124	127	30	17	47	19	17	7	.	.	7	291 10 0	200 6 0
Shanakee,	166 3 3	70	66	27	26	53	10	10	8	.	.	8	177 10 0	175 0 0
Tullagh,	27 3 27	19	33	4	5	9	3	5	3	1	.	4	37 15 0	31 15 0
Tullaheen Beg,	43 0 39	21	10	5	4	9	4	3	2	.	.	2	33 0 0	25 0 0
Tullaheen More,	67 1 33	28	22	1	4	5	5	4	2	.	.	2	53 15 0	46 5 0
Total,	3,822 2 6	1,806	1,410	545	594	1,139	286	250	201	3	1	205	3,981 15 0	3,710 15 0
KILCREDAN P.:														
Ballycrenane,	511 2 37	266	234	102	88	190	40	35	29	1	.	30	639 0 0	511 0 0
Kilcredan,	502 1 30	354	237	66	76	142	67	43	22	1	.	23	452 10 0	397 15 0
Total,	1,014 0 27	620	471	168	164	332	107	78	51	2	.	53	1,091 10 0	908 15 0

(A*) The remainder of the town of Castlemartyr is in the parish of Mogeely; the entire town contains 711 persons.

Pnnted image digitised by the University of Southampton Library Digitisation Unit

Parishes, Townlands, and Towns.	Area.	Population: In 1841. Persons.	Population: In 1851. Persons.	Population: In 1861. Males.	Population: In 1861. Females.	Population: In 1861. Total.	Houses: In 1841. Number	Houses: In 1851. Number	Houses: In 1861. Inhabited.	Houses: In 1861. Uninhabited.	Houses: In 1861. Building.	Houses: In 1861. Total.	Valuation: Poor Law Valuation in 1851.	Valuation: General Valuation in 1861.
	A. R. P.												£ s. d.	£ s. d.
KILLEAGH P.:														
Aghadoe,	340 3 0	83	59	28	31	59	11	9	10	1	.	11	265 10 0	353 0 0
Bakersclose,	24 2 19	15	7	4	6	10	2	1	2	.	.	2	11 0 0	14 10 0
Ballindlins,	2 1 33	23	10	2	7	9	4	2	2	.	.	2	0 15 0	4 0 0
Ballycarnane,	162 0 0	71	63	27	27	54	10	9	8	.	.	6	128 15 0	169 0 0
Ballycurraginny,	311 2 16	87	5	18	15	33	14	10	6	1	.	7	169 0 0	193 0 0
Ballyglassin,	475 0 13	170	105	44	46	90	26	22	18	2	.	20	320 10 0	380 0 0
Ballymakeagh Beg,	177 1 29	70	44	19	19	38	9	6	6	.	.	6	177 10 0	206 10 0
Ballymakeagh More,	377 1 6	83	78	41	41	82	13	11	10	2	.	12	246 0 0	302 15 0
Ballynacarriga,	237 2 7	67	39	14	13	27	9	2	5	.	.	5	99 10 0	143 0 0
Ballynalahagh,	405 0 21	200	131	56	67	123	34	22	21	1	.	22	205 10 0	251 15 0
Ballyquirk,	193 3 22	122	99	32	34	36	22	17	11	3	.	14	72 0 0	117 10 0
Carhoo,	192 3 17	81	52	27	23	50	13	6	5	.	.	5	99 0 0	117 0 0
Clashdermot, East,	44 3 13	.	.	.	.	.	.	.	.	.	.	.	39 0 0	44 0 0
Clashdermot, West,	50 0 0	26	0	5	3	8	3	1	1	.	.	1	30 0 0	43 5 0
Cerbally,	36 3 14	49	19	4	7	11	10	3	3	.	.	3	19 10 0	23 0 0
Curraghiabal,	232 2 6	99	57	21	23	44	15	9	8	2	.	10	133 10 0	174 15 0
Drishane Mere,	213 1 12	87	49	17	14	31	11	9	7	1	.	8	83 10 0	116 10 0
Dromdhy,	141 0 20	61	44	6	10	13	9	7	3	.	.	3	148 10 0	169 10 0
Fortyacres,	51 3 33	14	16	7	9	16	2	2	3	.	.	3	58 10 0	81 0 0
Glennana Beg,	219 2 23	52	40	10	23	41	8	7	7	.	.	7	91 10 0	133 5 0
Gortnagappul,	449 1 12	183	72	31	34	65	29	14	13	.	.	13	276 10 0	339 0 0
Inchanapisha,	42 3 10	10	6	2	2	4	1	1	1	.	.	1	37 0 0	42 15 0
Killeagh Gardens,	37 2 1	.	.	.	.	.	1	.	.	.	.	.	287 11 10	310 15 0
Kilnasudry	23 3 0	.	5	.	.	.	.	1	.	.	.	.	7 0 0	9 10 0
Knockane,	161 1 18	45	24	10	14	24	7	5	4	.	.	4	165 15 0	132 15 0
Knockgorm,	145 3 35	54	47	11	16	27	8	7	4	.	.	4	68 0 0	92 10 0
Knockmaskagh,	130 0 20	66	39	14	16	30	11	5	5	.	.	5	113 0 0	152 10 0
Lagde,	136 0 13	16	11	12	14	26	3	3	5	.	.	5	104 0 0	127 0 0
Lisglasheen,	49 1 31	18	11	4	7	11	3	2	3	.	.	3	61 12 6	71 0 0
Lissacrue,	138 2 15	30	25	13	12	30	6	4	4	.	.	4	102 10 0	120 5 0
Monalahan,	48 3 32	43	34	4	6	10	9	6	2	.	.	2	48 0 0	60 0 0
Monabraher,	99 2 37	10	15	10	7	17	2	2	3	.	.	3	58 10 0	74 10 0
Mountbell,	244 2 31	89	66	31	32	63	14	12	12	2	.	14	224 0 0	239 0 0
Mountmacke,	192 0 1	11	50	18	23	41	1	10	9	1	.	10	175 0 0	182 10 0
	5,854 1 14	2,026	1,339	557	601	1,158	320	227	201	16	.	217	4,130 9 4	4,919 5 0
Killeagh T.,	.	789	668	237	253	490	125	107	62	7	.	69	.	.
Total,	5,854 1 14	2,015	2,007	794	854	1,640	445	334	263	23	.	306	4,138 0 4	4,919 5 0
KILMACDONOGH P.:														
Aghavine,	586 0 12	251	155	75	66	141	45	25	27	2	.	29	467 13 0	561 0 0
Ballydaniel,	406 2 4	160	277	102	91	193	30	53	33	2	.	35	268 18 0	378 0 0
Ballyfleming,	264 3 28	106	107	36	33	69	13	19	13	1	.	14	103 10 0	141 15 0
Ballyhonnek,	106 0 10	34	32	17	21	38	6	5	5	.	.	5	61 0 0	70 0 0
Ballykinealy,	329 0 31	120	100	41	37	78	22	15	12	3	.	15	332 5 0	357 5 0
Ballymacoda,	552 1 15	346	269	53	51	104	54	51	20	2	.	22	501 0 0	583 0 0
Ballymakeagh,	333 2 20	198	113	58	47	105	33	26	19	1	.	20	198 19 0	267 5 0
Ballypherode,	331 0 26	143	129	60	53	116	21	19	15	1	.	16	164 15 0	228 10 0
Ballyskibhole,	83 2 7	47	66	29	38	67	9	12	13	1	.	14	72 10 0	99 0 0
Capel Island,	10 1 1	.	.	.	.	.	.	2	.	.	.	.	3 15 0	4 10 0
Curraghleagh,	95 3 9	45	29	7	8	15	7	6	3	2	.	5	50 0 0	76 5 0
Curraheen,	191 3 39	103	74	31	54	85	18	15	13	.	.	13	122 15 0	150 10 0
Finisk,	143 0 15	129	66	26	21	47	21	13	8	1	.	9	110 15 0	138 10 0
Glenawilling,	403 1 2	275	270	129	114	243	54	54	45	2	.	47	231 5 0	356 10 0
Gortavadda,	136 2 36	83	53	27	23	50	17	9	7	1	.	0	81 10 0	112 0 0
Gortavalla,	92 0 26	25	26	23	22	45	3	3	6	.	.	6	70 0 0	91 5 0
Gortcorcoran,	348 1 1	114	92	42	45	87	21	16	15	.	.	15	259 10 0	337 0 0
Gortnaskehy,	153 2 23	116	52	17	15	32	21	14	6	.	.	6	74 5 0	112 0 0
Knockadoon,	243 0 16	245	236	150	147	297	51	51	59	5	.	64	154 10 0	231 5 0
Knockadoon (Warren),	247 0 30	242	170	59	61	120	30	29	26	2	.	28	251 0 0	217 10 0
Monagoul,	104 1 0	120	94	26	28	54	21	15	7	.	.	7	98 15 0	146 10 0
Mountcotton,	203 3 11	86	127	47	45	92	13	20	14	2	.	16	129 0 0	171 15 0
Rang,	314 0 23	380	350	64	72	136	63	59	21	3	.	24	304 10 0	391 5 0
Shanakill,	304 2 9	97	84	38	43	81	13	11	12	.	.	12	218 15 0	302 10 0
Yellowford,	173 2 13	66	76	30	37	67	12	11	15	.	.	15	113 10 0	170 10 0
Two Islands,	1 0 36	.	.	.	.	.	.	.	.	.	.	.	.	.
	6,242 2 16	3,533	3,055	1,187	1,155	2,342	611	553	414	31	.	445	4,453 5 0	5,693 10 0
Ballymacoda T.,	.	305	124	85	122	207	61	23	45	3	.	48	.	.
Total,	6,242 2 16	3,838	3,179	1,272	1,277	2,549	672	576	459	34	.	493	4,453 5 0	5,693 10 0

Printed image digitised by the University of Southampton Library Digitisation Unit

CORK, E.R.

Parishes, Townlands, and Towns.	Area.	Population: In 1841. Persons.	Population: In 1851. Persons.	Population: In 1861. Males.	Population: In 1861. Females.	Population: In 1861. Total.	Houses: In 1841. Number	Houses: In 1851. Number.	Houses: In 1861. Inhabited.	Houses: In 1861. Uninhabited.	Houses: In 1861. Building.	Houses: In 1861. Total.	Valuation: Poor Law Valuation in 1851.	Valuation: General Valuation in 1861.
	A. R. P.												£ s. d.	£ s. d.
KILMAHON P.:														
Ardashinch,	149 1 37	124	39	14	15	29	18	6	4	.	.	4	159 5 0	115 5 0
Ballingarrane,	169 0 8	127	74	17	32	49	26	10	8	.	.	8	185 0 0	155 0 0
Ballybraher,	574 0 10	251	152	78	68	146	45	31	24	1	.	25	398 10 0	558 15 0
Ballylongane,	175 0 8	98	68	30	31	61	13	12	10	.	.	10	222 5 0	186 5 0
Ballymaloe Beg,	170 2 15	133	114	50	51	101	19	19	20	.	.	20	184 0 0	153 0 0
Ballymaloe More,	241 2 31	50	44	30	34	54	8	7	8	.	.	8	353 0 0	339 10 0
Ballynamona,	462 0 24	281	245	60	69	129	47	45	26	2	.	28	375 0 0	279 0 0
Ballytrasna,	66 0 16	63	23	13	6	19	10	4	2	.	.	2	54 0 0	77 10 0
Dooneenmacotter,	134 1 26	.	77	44	47	91	.	12	15	.	.	15	193 10 0	119 10 0
Monagurra,	287 2 38	135	105	46	48	96	20	18	16	1	.	17	365 0 0	316 10 0
Shanagarry, North,	439 1 26	325	188	71	70	141	53	24	20	2	.	22	735 10 0	662 5 0
Shanagarry, South,	179 1 39	72	38	14	10	24	12	10	3	5	.	5	289 5 0	269 0 0
	2,849 0 38	1,659	1,168	469	481	930	265	198	156	9	.	165	3,472 5 0	3,041 10 0
Ballyandreen T., (*4)	.	126	.	.	.	.	25	.	.	.	.	.	.	.
Shanagarry T.,	.	.	166	55	71	126	.	31	24	5	.	30	.	.
Total,	2,849 0 38	1,785	1,334	524	552	1,076	290	229	180	15	.	195	3,472 5 0	3,041 10 0
MIDDLETON P.:														
Ballyedekin,	257 0 31	83	46	17	16	33	14	10	6	1	.	7	199 15 0	185 0 0
Ballynacorra,	119 2 19	.	8	.	.	.	.	2	.	.	.	.	254 5 0	231 15 0
Ballynacorra, East,	155 3 39	115	34	21	30	51	27	8	10	.	.	10	165 5 0	191 10 0
Ballynacorra, West,	251 0 36	18	47	13	22	35	3	12	6	.	.	6	937 15 0	584 15 0
Bawnard, East,	142 1 3	35	6	7	11	18	5	4	3	.	.	3	124 15 0	110 10 0
Bawnard, West,	207 1 32	282	177	73	81	154	45	31	26	.	.	26	182 5 0	187 5 0
Broomfield, East,	444 0 9	128	90	31	38	69	25	18	12	.	.	12	454 0 0	461 5 0
Broomfield, West,	365 0 21	138	134	61	79	140	23	25	21	.	.	21	824 15 0	489 0 0
Butlerstown,	174 2 38	26	25	11	19	30	5	5	4	.	.	4	142 5 0	134 15 0
Cahermone,	171 0 15	17	27	19	12	31	3	6	5	2	.	7	221 0 0	237 15 0
Carrigagour,	124 2 6	46	39	16	15	31	7	6	5	.	.	5	130 0 0	140 5 0
Carrigeennamoe,	29 0 29	23	20	12	9	21	2	2	3	.	.	3	32 0 0	25 15 0
Carrigshane,	276 2 25	143	144	55	71	126	21	21	21	.	.	21	302 0 0	258 15 0
Castleredmond,	486 3 33	351	259	136	164	300	68	45	55	3	.	50	936 10 0	851 5 0
Coppingerstown,	247 1 9	148	110	56	54	110	24	20	18	.	.	15	230 0 0	219 15 0
Donsfort,	141 2 16	70	54	23	24	47	11	7	5	.	.	5	154 0 0	174 10 0
Gearagh,	258 2 28	57	45	29	19	48	10	8	8	.	.	8	241 15 0	266 15 0
Glebe,	14 1 31	6	12	9	7	16	1	2	2	.	.	2	85 0 0	75 0 0
Innygrage,	222 1 17	82	66	31	28	59	13	11	10	.	.	10	249 10 0	245 5 0
Killeagh,	427 1 18	62	49	15	17	32	10	9	6	.	.	6	476 10 0	422 15 0
Knockasturkeen,	93 0 7	40	42	10	8	18	7	9	4	.	.	4	64 5 0	50 0 0
Knockgorm,	94 3 12	25	21	12	8	20	5	3	2	.	.	2	62 15 0	54 10 0
Longhatalta,	218 0 21	68	71	34	30	64	13	12	9	.	.	9	260 5 0	273 0 0
Park, North,	138 3 8	10	278	117	139	256	2	53	52	1	.	53	232 0 0	225 10 0
Park, South,	112 1 25	29	40	15	12	27	5	6	4	.	.	4	168 15 0	162 5 0
School-land,	15 2 37	.	33	5	8	14	.	2	2	.	.	2	70 10 0	65 0 0
Townparks,	316 0 35	.	.	.	.	.	.	.	.	.	.	.	4,934 15 0	4,440 7 0
Whitecock,	202 0 5	129	86	35	35	71	19	13	12	.	.	12	198 15 0	190 0 0
	5,712 0 5	2,180	1,985	864	957	1,821	363	346	311	7	.	318	12,325 5 0	11,245 2 8
Ballynacorra T.,	.	802	823	334	328	662	152	145	111	2	.	113	.	.
Middleton T., pt of, (*4)	.	3,704	3,031	1,363	1,558	2,921	556	503	465	9	.	475	.	.
Do. *Workhouse*,	.	.	2,334	194	270	464	.	4	1	.	.	1	.	.
Do. *Bridewell*,	.	.	5	1	.	1	.	1	1	.	.	1	.	.
Total,	5,712 0 5	6,536	8,158	2,756	3,113	5,869	1,076	999	890	18	.	908	12,325 5 0	11,245 2 8
MOGEELY P.:														
Annestown,	123 3 2	88	19	6	5	11	8	4	3	1	.	4	88 0 0	79 5 0
Ballindinis,	110 0 10	6	37	3	5	8	1	6	2	1	.	3	149 10 0	111 0 0
Ballycrenane Beg,	102 3 18	13	8	7	4	11	2	1	1	.	.	1	92 10 0	86 15 0
Ballygibbon,	208 0 14	83	66	16	17	33	16	11	6	.	.	8	112 10 0	108 15 0
Ballymacooly Beg,	163 3 64	73	42	11	0	19	11	7	4	.	.	4	83 5 0	83 5 0
Ballymacooly More,	270 3 24	107	101	35	46	81	17	15	14	.	.	14	183 5 0	152 5 0
Ballynametagh,	248 1 1	101	59	15	25	41	10	11	7	.	.	7	135 0 0	119 15 0
Ballyvorisheen,	121 2 13	59	26	8	10	18	11	4	3	.	.	3	108 5 0	95 10 0
Carrigtrasluinny,	372 2 22	164	110	45	45	91	25	18	14	1	.	15	379 10 0	339 10 0
Castlemartyr,	80 0 0	.	.	.	.	.	.	.	.	.	.	.	952 10 0	469 0 0
Castletown,	304 0 9	98	41	21	29	50	15	7	8	.	.	8	272 10 0	290 5 0
Clashbarinka,	96 2 10	38	30	5	11	17	7	5	4	.	.	4	83 5 0	77 15 0
Coolcap,	407 1 10	172	120	44	32	76	33	18	13	.	.	13	226 10 0	205 0 0
Crowbally,	241 3 5	80	52	22	22	44	18	7	8	.	.	8	161 15 0	140 15 0
Deerpark,	391 1 14	10	12	4	5	9	2	2	2	.	.	2	337 15 0	312 0 0

(*4) The village of Ballyandreen does not now contain 20 houses; its population has, consequently, merged in that of the townlands of Ballyandreen and Dooneenmacotter, on which it is situated.

(*4) The remainder of the town of Middleton is in the parish of Mogeeshra; the entire town, including the inmates of Public Institutions, contains 3,401 persons.

Printed image digitised by the University of Southampton Library Digitisation Unit

COUNTY OF

Parishes, Townlands, and Towns.	Area.	Population: In 1841. Persons.	Population: In 1851. Persons.	Population: In 1861. Males.	Population: In 1861. Females.	Population: In 1861. Total.	Houses: In 1841. Number.	Houses: In 1851. Number.	Houses: In 1861. Inhabited.	Houses: In 1861. Uninhabited.	Houses: In 1861. Building.	Houses: In 1861. Total.	Valuation: Poor Law Valuation in 1851.	Valuation: General Valuation in 1861.
	A. R. P.												£ s. d.	£ s. d.
MOGEELY P.—*con.*														
Dower,	270 3 38	80	65	31	24	55	12	13	9	.	.	9	242 10 0	209 10 0
Drominane,	385 3 15	126	100	40	40	80	20	17	14	.	.	14	227 5 0	217 0 0
Garranejomes,	392 0 15	147	96	46	45	91	23	15	15	.	.	15	343 5 0	297 10 0
Garryoughtragh, North	148 2 1	85	52	10	10	20	12	8	4	.	.	4	129 0 0	124 10 0
Garryoughtragh, South	27 3 10	.	.	2	1	3	.	.	1	.	.	1	32 0 0	26 0 0
Glenane More,	373 1 22	162	57	36	30	66	23	11	10	1	.	11	212 15 0	203 10 0
Glenane Wood,	24 2 19	.	.	.	.	.	.	.	.	.	.	.	9 10 0	8 10 0
Grange,	96 2 27	36	133	.	.	.	4	23	.	.	.	.	141 5 0	121 15 0
Killamucky,	334 0 16	45	55	26	36	62	6	8	10	.	.	10	389 5 0	352 5 0
Killeennamanagh,	303 3 22	104	81	21	23	44	13	11	7	.	.	7	228 10 0	215 15 0
Kilrush,	359 1 20	82	33	3	23	31	15	7	6	.	.	6	180 15 0	174 15 0
Lismulaghlin,	165 0 12	113	148	25	14	39	24	27	6	.	.	6	195 15 0	190 5 0
Mogeely,	259 1 22	174	147	50	49	99	31	30	23	1	.	24	232 10 0	264 10 0
	6,429 3 25	2,224	1,714	540	559	1,099	361	266	194	5	.	199	5,961 5 0	5,076 10 0
Castlemartyr T., part of, (*k*)	.	897	504	268	340	608	137	93	117	5	.	122	.	.
Total,	6,429 3 25	3,121	2,218	808	899	1,707	498	379	311	10	.	321	5,961 5 0	5,076 10 0
MOGEESHA P., part of:														
Knockgriffin (Imokilly)	386 0 34	17	51	33	27	60	2	11	10	.	.	10	675 5 0	677 10 0
Ostencake,	94 3 1	.	41	22	23	45	.	6	7	.	.	7	122 15 0	135 15 0
One Island,	0 0 29	.	.	.	.	.	.	.	.	.	.	.	.	0 5 0
	481 0 24	17	92	55	50	105	2	17	17	.	.	17	798 0 0	813 10 0
Middleton T., pt. of, (*l*)	.	887	640	225	254	479	140	85	73	1	.	74	.	.
Total, (*m*)	481 0 24	904	732	280	304	584	142	102	90	1	.	91	798 0 0	813 10 0
ROSTELLAN P.:														
Ardra Beg,	184 0 31	39	60	22	21	43	16	13	8	.	.	8	165 15 0	151 15 0
Ardra More,	276 2 30	155	119	36	43	81	20	18	15	.	.	15	235 5 0	214 15 0
Aughane,	76 1 33	49	20	7	3	10	9	3	2	.	.	2	84 15 0	74 10 0
Ballinrostig,	282 3 24	200	71	60	69	129	34	12	28	.	.	20	272 10 0	235 0 0
Ballydwyre,	136 1 39	70	20	6	7	13	10	3	2	.	.	2	156 0 0	145 0 0
Crocane,	400 0 10	422	333	101	102	203	70	57	35	.	3	38	369 0 0	298 0 0
Lurrig,	97 3 15	83	54	18	23	41	10	7	7	.	.	7	124 0 0	108 5 0
Rostellan,	799 3 7	42	41	32	32	64	9	6	8	.	.	8	1,105 10 0	942 10 0
	2,258 1 29	1,110	718	284	300	584	180	118	105	.	3	105	2,512 15 0	2,169 15 0
Ballinrostig T.,*	.	.	110	.	.	.	.	23	.	.	.	.	.	.
Total,	2,258 1 29	1,110	828	284	300	584	180	142	105	.	3	108	2,512 15 0	2,169 15 0
TITESKIN P.:														
Ballincurrig,	200 2 27	66	54	16	19	35	10	7	5	.	.	5	162 5 0	144 0 0
Ballintrim,	210 1 22	83	58	25	24	49	11	8	8	.	.	8	183 0 0	164 0 0
Ballybranagan,	317 2 14	220	170	53	75	128	36	30	25	.	.	25	342 10 0	300 15 0
Knockboghil,	69 3 3	24	9	5	5	10	3	2	1	.	.	1	43 5 0	35 0 0
Mawhrin,	76 1 9	32	15	5	5	10	5	4	2	2	.	4	63 0 0	54 15 0
Rathcappoge,	32 2 12	23	.	6	6	12	3	.	1	.	.	1	27 0 0	23 5 0
Titeskin,	237 1 25	96	65	21	14	35	13	11	6	.	.	6	197 0 0	168 0 0
Total,	1,144 2 37	544	371	131	146	270	81	62	48	2	.	50	1,016 0 0	902 15 0
TRABOLGAN P.:														
Ballykeeck,	187 3 39	126	218	18	23	39	21	33	6	.	.	6	138 15 0	128 15 0
Trabolgan,	662 0 35	423	172	127	147	274	76	32	59	6	.	65	834 5 0	724 0 0
Total,	850 0 34	549	390	143	170	313	97	70	65	6	.	71	973 0 0	852 15 0
YOUGHAL P.:														
Ballyclamasy,	39 1 13	30	23	8	10	18	5	4	3	.	.	3	87 0 0	53 15 0
Ballyhobert,	316 3 21	103	66	32	29	61	19	16	12	1	.	13	191 5 0	228 15 0
Ballymacask,	249 2 1	97	78	33	35	68	19	15	15	.	.	15	262 5 0	297 10 0
Ballynacarrigs,	27 3 37	5	7	.	.	.	1	1	.	.	1	1	43 10 0	48 10 0
Ballyvergan, East,	207 2 26	19	46	17	24	41	2	6	7	.	.	7	138 0 0	153 15 0
Ballyvergan, West,	366 0 29	195	177	85	84	169	31	25	20	.	.	28	376 5 0	337 10 0
Barnageehy, East,	247 1 9	36	14	33	29	62	6	3	7	.	.	7	147 0 0	207 5 0
Barnageehy, West,	217 0 31	118	77	12	10	22	21	12	4	.	.	4	188 0 0	207 15 0
Bansky,	44 3 33	5	5	1	3	4	1	1	1	.	.	1	65 0 0	80 15 0

* The village of Ballinrostig, not now containing twenty houses, has been included with the townland of the same name, on which it is situated.

(*k*) The remainder of the town of Castlemartyr is in the parish of Ightermurragh; the entire town contains 711 persons.

(*l*) The remainder of the town of Middleton is in the parish of Middleton; the entire town, including the inmates of Public Institutions, contains 3,401 persons.

(*m*) The remainder of the parish of Mogeesha is in the barony of Barrymore; the entire parish contains 1,413 persons.

Printed image digitised by the University of Southampton Library Digitisation Unit

Parishes, Townlands, and Towns.	Area.	Population: In 1841. Persons.	Population: In 1851. Persons.	Population: In 1861. Males.	Population: In 1861. Females.	Population: In 1861. Total	Houses: In 1841. Number.	Houses: In 1851. Number.	Houses: In 1861. Inhabited.	Houses: In 1861. Uninhabited.	Houses: In 1861. Building.	Houses: In 1861. Total.	Valuation: Poor Law Valuation in 1851. £ s. d.	Valuation: General Valuation in 1861. £ s. d.
	A. R. P.													
YOUGHAL P.—*con.*														
Bawnmore,	41 1 31	.	.	5	3	3	.	2	1	.	.	1	57 10 0	54 15 0
Brookledge,	6 3 10	29	29	13	11	21	5	5	3	.	.	3	50 0 0	52 13 0
Clashadnenna, East,	100 2 28	65	33	9	12	21	11	9	4	.	.	4	110 3 0	127 15 0
Clashadnnna, West,	144 2 3	63	11	15	11	26	11	2	3	.	.	3	140 10 0	157 10 0
Claycastle,	61 3 19	7	11	6	2	8	2	2	2	.	.	2	25 15 0	105 15 3
Cock-and-the-Bull,	24 3 30	29	21	7	4	11	5	6	2	.	.	2	58 10 0	51 10 3
Copperalley,	36 1 38	24	140	34	34	68	6	27	13	1	.	14	39 0 0	96 0 0
Curraghboy,	226 3 12	36	47	15	19	34	5	10	8	1	.	9	113 15 0	175 10 0
Dysart,	29 1 31	11	25	3	6	12	2	4	1	.	.	1	35 0 0	42 10 0
Foxhole,	94 2 23	27	30	15	15	30	4	5	5	.	.	5	160 0 0	207 13 0
Glanaradotia,	27 3 21	26	13	15	13	23	4	3	3	.	.	3	39 10 0	63 3 0
Greencloyne,	33 3 38	.	211	11	16	27	.	34	3	1	.	7	69 15 0	145 5 0
Kennel,	159 1 12	144	75	23	28	51	20	11	6	.	.	6	133 3 0	191 15 0
Kilnagner,	164 3 16	71	25	9	9	18	11	8	4	.	.	4	164 10 0	221 5 0
Kilnatoora,	123 2 31	36	57	16	19	35	14	11	7	.	.	7	103 10 3	126 5 3
Knockattigan,	37 3 21	14	13	7	8	15	3	2	3	.	.	3	122 0 0	160 5 0
Knockaverry,	112 2 5	154	166	24	48	72	29	49	17	7	2	26	210 10 0	614 15 0
Knocknacally,	143 0 13	62	59	5	5	10	12	12	3	.	.	3	150 0 3	149 15 0
Magnershill,	62 0 17	27	37	5	3	13	5	9	4	.	.	4	70 0 0	100 0 3
Muckridge,	220 1 4	129	71	23	24	44	21	15	7	.	.	7	316 15 3	405 15 0
Muckridge Demesne,	133 1 29	52	19	4	9	13	12	5	2	.	.	2	168 10 0	191 5 3
Parkmountain,	64 2 35	19	31	16	16	32	5	6	5	.	.	5	24 10 0	139 10 0
Pipersbog,	38 1 39	22	.	4	3	7	3	.	1	.	.	1	20 0 0	45 5 0
Propoge,	76 2 39	10	2	1	2	3	2	1	1	.	.	1	93 0 0	94 0 0
Seafield,	80 3 15	24	21	29	22	51	3	5	3	.	.	3	72 0 0	166 13 3
Springfield,	56 3 28	42	63	10	3	13	6	9	3	.	.	3	123 10 0	116 10 3
Summerfield,	173 3 10	56	13	12	18	30	9	5	4	.	.	4	104 0 0	163 15 0
Sweetfields,	53 1 16	14	12	6	2	8	3	2	1	.	.	1	70 0 0	96 10 0
Whitebarn,	43 3 4	21	23	6	7	13	3	5	4	.	.	4	96 0 3	93 0 0
Williamstown,	21 2 4	216	216	85	97	182	39	46	39	.	.	39	50 0 0	53 15 0
Youghal-lands,	424 2 3	27	33	39	50	39	7	15	16	10	.	26	10,419 13 0	9,221 9 3
	4,330 2 22	2,115	2,133	690	753	1,443	367	406	264	21	3	288	14,978 13 6	15,306 4 3
Youghal T.,	.	9,939	7,372	2,962	3,552	6,514	1,360	1,268	1,011	159	.	1,170	.	.
Do *Bridewell*,	.	.	6	.	.	.	.	1	.	.	.	.	.	.
Do. *Hospital*,	.	.	32	.	.	.	.	1	.	.	.	.	.	.
Do. *Workhouse*,	.	.	1,801	151	270	421	.	5	1	.	.	1	.	.
Total,	4,330 2 22	12,054	11,311	3,803	4,575	8,378	1,727	1,673	1,276	180	3	1,459	14,973 13 6	15,306 4 3

BARONY OF KERRYCURRIHY.

BALLINABOY P., part of:														
Adamstown,	436 1 6	236	102	45	40	85	42	20	17	.	.	17	250 15 0	260 10 0
Ballynagrumoolia,	424 3 21	119	75	26	28	54	19	13	9	.	.	9	151 0 0	191 0 3
Ballynoe,	204 2 31	44	33	8	7	15	7	6	3	.	.	3	65 0 0	96 5 0
Kingsland,	117 1 23	29	22	12	12	24	5	3	3	.	.	3	47 0 0	61 15 0
Inskillee,	444 0 23	111	117	26	18	56	18	13	5	.	.	5	133 0 3	302 15 0
Rearour and Barrettsbill,	603 1 11	163	326	61	56	117	33	34	26	.	.	26	313 5 0	336 5 0
Tullig Beg,	153 3 27	66	19	5	5	10	12	5	1	1	.	2	93 0 0	102 15 0
Tullig More,	447 3 0	81	147	73	109	137	15	25	31	1	.	32	303 5 0	303 10 3
	2,334 1 22	351	848	255	275	530	151	124	95	2	.	97	1,422 5 3	1,703 15 3
Ballinhassig T.,*	.	152	224	.	.	.	33	35	.	.	.	.	.	.
Total, (*a*)	2,334 1 22	1,003	1,072	255	275	530	184	159	95	2	.	97	1,422 5 0	1,703 15 0
BARNAHELY P.:														
Ballybricken,	53 3 30	9	10	2	8	11	1	1	1	.	.	1	125 0 0	146 0 3
Barnahely,	451 2 14	395	216	63	37	170	70	33	25	.	.	25	690 0 0	824 2 0
Loughbeg,	143 0 12	297	256	65	68	133	58	41	23	1	.	24	289 5 0	344 13 0
Ringaskiddy,	246 3 26	232	133	38	35	73	34	24	9	.	.	9	210 5 0	270 5 0
	894 3 2	933	817	188	199	387	163	104	58	1	.	59	1,314 13 0	1,584 17 0
Loughbeg T.,	.	253	548	219	305	524	48	103	115	10	.	125	.	.
Total,	894 3 2	1,133	1,165	407	504	911	211	207	173	11	.	184	1,314 10 0	1,584 17 3

* The village of Ballinhassig, not now containing twenty houses, has been included with the townlands on which it is situated.

(*a*) The remainder of the parish of Ballinaboy is in the baronies of Cork, Kinalea, and Muskerry, East; the entire parish contains 1,390 persons.

Printed image digitised by the University of Southampton Library Digitisation Unit

Parishes, Townlands, and Towns.	Area.	Population: In 1841. Persons.	Population: In 1851. Persons	Population: In 1861. Males.	Population: In 1861. Females.	Population: In 1861. Total.	Houses: In 1841. Number	Houses: In 1851. Number	Houses: In 1861. Inhabited.	Houses: In 1861. Uninhabited.	Houses: In 1861. Building.	Houses: In 1861. Total.	Valuation: Poor Law Valuation in 1851. £ s. d.	Valuation: General Valuation in 1861. £ s. d.
	A. R. P.													
Carrigaline P., pt. of:														
Ardnacloghy,	62 3 31	20	26	8	9	17	3	3	3	.	.	3	67 0 0	68 10 0
Ballinrea, South,	197 2 32	115	56	18	19	37	17	9	7	.	.	7	125 10 0	138 0 0
Ballintaggart,	100 3 17	5	2	2	3	5	2	1	1	.	.	1	121 10 0	150 10 0
Ballydulig, South,	238 8 27	112	65	37	38	75	18	10	17	2	.	19	185 0 0	186 0 0
Ballygarvan,	1,251 8 34	404	360	140	138	278	67	70	50	.	.	50	736 10 0	935 0 0
Ballygrissane,	271 0 24	80	88	20	27	47	15	12	10	.	.	10	113 0 0	170 10 0
Ballynametagh,	165 1 16	38	18	5	5	10	6	5	1	.	.	1	169 10 0	168 5 0
Boycestown,	158 1 29	29	12	14	11	25	5	3	4	.	.	4	71 5 0	93 10 0
Carrigaline, East,	332 1 24	167	111	33	34	67	29	20	8	.	.	8	420 10 0	496 15 0
Carrigaline, Middle,	406 1 27	282	148	99	112	211	60	39	30	1	.	31	739 5 0	837 6 0
Carrigaline, West,	458 0 34	335	214	92	113	205	56	42	35	.	.	35	694 0 0	995 4 0
Commeen,	659 2 1	212	85	42	47	89	34	19	14	.	.	14	225 15 0	285 0 0
Coolmore,	558 2 21	56	30	39	62	101	8	15	17	.	.	17	618 15 0	754 5 0
Curraghbinny,	586 1 11	404	320	91	132	223	73	59	48	1	.	49	508 10 0	622 10 0
Fahalea,	265 0 1	74	36	13	8	21	14	6	3	1	.	4	142 7 6	142 5 0
Frenchfurze,	490 2 8	169	154	37	41	78	26	31	18	.	.	18	260 0 0	353 15 0
Hilltown,	140 0 35	137	107	48	59	107	37	28	22	.	.	22	131 0 0	138 15 0
Kilnaglery,	577 2 11	519	263	100	112	212	97	51	40	.	.	40	703 5 0	852 5 0
Knock More,	189 0 16	17	25	3	5	8	4	5	2	3	.	5	173 15 0	183 0 0
Raheenering,	127 2 36	9	27	10	6	16	2	3	2	.	.	2	71 15 0	80 0 0
Raheens,	175 1 13	222	109	34	32	66	33	17	11	.	.	11	225 10 0	258 5 0
Raheens, East,	34 0 16	.	21	10	15	25	.	4	4	.	.	4	38 10 0	46 5 0
Shanbally,	353 1 27	444	377	136	176	312	79	70	59	5	.	64	434 0 0	553 11 0
Shannonpark,	201 2 29	112	88	51	35	86	16	10	10	.	.	10	228 15 0	251 10 0
	7,946 2 2	4,012	2,791	1,062	1,239	2,301	703	542	416	13	.	429	7,204 17 6	8,570 16 0
Carrigaline T., pt. of (o4)	.	.	225	77	102	179	.	57	36	2	.	38	.	.
Total, . (p4)	7,946 2 2	4,012	3,016	1,139	1,341	2,480	703	599	452	15	.	467	7,204 17 6	8,570 16 0
Killanully P., part of:														
Ballinreeshig,	419 1 38	126	54	31	27	58	21	9	8	1	.	9	223 10 0	246 0 0
Killanully,	456 2 9	113	114	57	63	120	14	14	16	.	.	10	297 15 0	340 10 0
Kilnahone,	229 0 10	113	100	33	29	62	19	18	10	.	.	10	126 5 0	207 5 0
Total, . (q4)	1,105 0 15	352	268	121	119	240	54	41	34	1	.	35	647 10 0	793 15 0
Kilmoney P.:														
Kilmoney,	1,430 2 37	771	222	72	60	132	132	43	26	1	.	27	1,202 15 0	1,237 5 0
Carrigaline T., pt. of, (r4)	.	.	377	223	246	469	.	79	90	1	.	91	.	.
Total, .	1,430 2 37	771	599	295	300	591	132	122	116	2	.	110	1,202 15 0	1,237 5 0
Kilpatrick P., part of:														
Ballyanneeuing	209 2 17	63	44	15	18	33	11	7	5	.	.	5	89 0 0	90 5 0
Brownstown,	146 2 7	82	25	9	14	23	11	6	4	1	.	5	60 0 0	49 0 0
Fountainstown, North,	80 1 21	15	31	11	17	28	4	6	4	.	.	4	40 10 0	49 15 0
Killeen,	37 1 8	51	3	5	4	9	7	1	2	.	.	2	22 10 0	17 5 0
Monroe,	240 0 35	57	25	0	13	21	8	4	4	.	.	4	102 0 0	140 10 0
One Island,	1 0 0	.	.	.	.	.	.	.	.	.	.	.	.	0 10 0
Total, . (s4)	715 0 0	248	130	48	66	114	41	24	19	1	.	20	314 0 0	347 5 0
Liscleary P.:														
Ballea,	930 2 34	263	231	95	97	182	44	39	29	.	.	29	745 7 0	789 0 0
Ballinphelie,	564 3 0	182	136	40	45	93	27	18	18	.	.	18	301 7 6	322 10 0
Ballygrissane,	394 3 31	140	90	35	31	66	26	14	10	.	.	10	151 7 6	152 5 0
Ballyhemiken,	38 0 9	15	27	3	7	10	3	6	3	.	.	3	58 0 0	75 10 0
Carrigaline,	34 0 29	17	10	5	9	14	2	2	2	.	.	2	95 10 0	106 15 0
Coolsallagh,	273 2 9	126	71	23	25	48	21	13	9	.	.	0	82 12 6	98 12 0
Meadstown,	982 2 26	250	201	84	91	175	45	34	26	1	.	27	705 0 0	693 0 0
Raffeen,	560 0 23	301	233	82	114	196	55	48	42	2	.	44	550 10 0	538 7 0
Shanagraigue,	465 3 5	110	51	30	28	58	18	9	12	.	.	12	243 5 0	254 10 0
Total, .	4,304 3 6	1,432	1,040	395	447	842	241	182	151	3	.	154	2,933 0 0	3,021 9 0
Marmullane P.:														
Ardmore,	285 3 1	293	139	43	43	86	43	21	13	3	.	16	373 0 0	438 0 0
Pembroke,	243 2 7	160	261	107	138	243	27	47	47	1	.	48	2,316 0 0	2,463 5 0
	529 1 8	453	400	150	179	329	70	68	60	4	.	64	2,689 0 0	2,901 5 0
Passage West T., part of, (t4)	.	1,349	1,816	581	703	1,284	224	222	189	22	.	211	.	.
Total, .	529 1 8	1,802	2,218	731	882	1,613	294	290	240	26	.	275	2,689 0 0	2,901 5 0

(o4) The remainder of the town of Carrigaline is in the parish of Kilmoney; the entire town contains 648 persons.
(p4) The remainder of the parish of Carrigaline is in the baronies of Cork and Kinalea; the entire parish contains 4,567 persons.
(q4) The remainder of the parish of Killanully is in the barony of Cork; the entire parish contains 376 persons.
(r4) The remainder of the town of Carrigaline is in the parish of Carrigaline; the entire town contains 648 persons.
(s4) The remainder of the parish of Kilpatrick is in the barony of Kinalea; the entire parish contains 558 persons.
(t) The remainder of the town of Passage West is in the parish of Monkstown; the entire town contains 2,298 persons.

Printed image digitised by the University of Southampton Library Digitisation Unit

CORK, E.R.

Parishes, Townlands, and Towns.	Area.	Population: In 1841. Persons.	Population: In 1851. Persons.	Population: In 1861. Males.	Population: In 1861. Females.	Population: In 1861. Total.	Houses: In 1841. Number.	Houses: In 1851. Number.	Houses: In 1861. Inhabited.	Houses: In 1861. Uninhabited.	Houses: In 1861. Building.	Houses: In 1861. Total.	Valuation: Poor Law Valuation in 1861.	Valuation: General Valuation in 1861.
	A. R. P.												£ s. d.	£ s. d.
MONKSTOWN P.:														
Ballyfouloo,	140 1 7	104	137	53	61	114	14	23	13	.	.	13	114 10 0	122 15 0
Ballynoe,	109 3 28	18	10	7	6	13	2	2	2	.	.	2	87 0 0	114 0 0
Lackaroe,	64 0 36	159	33	31	43	74	13	7	15	6	.	21	510 10 0	709 5 0
Maulbaun,	143 1 8	66	70	32	39	71	13	14	10	.	.	10	1,907 5 0	2,163 7 0
Monkstown,	206 2 26	250	72	52	62	114	34	17	19	4	.	23	1,112 15 0	1,548 10 0
Monkstown (Castle Farm),	257 1 20	11	128	64	79	143	2	23	24	1	.	25	1,400 10 0	1,715 0 0
Park,	43 1 1	17	6	25	25	50	1	1	7	.	.	7	62 0 0	67 5 0
Parkgarriff,	255 1 1	66	64	27	30	57	10	10	8	1	.	9	263 15 0	358 0 0
Rathanker,	320 2 7	113	32	19	14	33	18	14	6	1	.	7	330 15 0	394 10 0
	1,540 3 3	804	600	310	359	669	112	111	109	13	.	122	5,789 0 0	6,992 12 0
Maulbaun T., (w[4])	.	424	.	.	.	.	70	.	.	.	.	.	.	.
Monkstown T.,	.	533	484	207	366	573	90	120	105	44	1	150	.	.
Passage West T., part of, (w[5])	.	372	1,039	441	563	1,004	61	182	169	19	2	190	.	.
Total,	1,540 3 3	2,133	2,123	958	1,288	2,246	333	413	383	76	3	462	5,789 0 0	6,992 12 0
TEMPLEBREEDY P.:														
Aghamarta,	378 3 18	62	45	17	16	33	9	6	5	.	.	5	208 17 6	263 10 0
Ballinluska,	255 3 20	285	277	87	129	216	53	54	44	1	.	45	161 0 0	181 10 0
Crosshaven,	189 2 37	13	181	65	111	176	2	38	43	3	.	46	168 7 6	206 5 0
Crosshaven Hill,	274 2 2	164	188	139	94	233	31	42	37	6	.	43	155 10 0	235 15 0
Gortnanoon,	203 1 0	57	84	35	36	71	11	10	11	.	.	11	113 10 0	143 5 0
Heddersfield,	535 0 31	84	77	31	37	68	13	13	12	1	.	13	430 15 0	459 15 0
Inshigeclagh,	13 3 13	8	5	1	1	2	1	1	1	.	.	1	7 5 0	12 0 0
Kilcolts,	140 3 6	82	64	23	30	53	13	10	9	.	.	9	98 10 0	105 0 0
Kilmichael, East,	78 3 1	40	33	11	11	22	5	11	3	.	.	3	34 10 0	53 5 0
Kilmichael, West,	175 3 29	112	52	19	16	35	15	6	6	.	.	6	99 0 0	106 10 0
Knocknagore,	327 3 5	136	92	23	35	58	26	17	11	.	.	11	290 15 0	414 15 0
Myrtleville,	79 2 12	56	.	14	18	32	10	4	5	2	.	7	105 10 0	96 0 0
	2,654 0 21	1,099	1,096	465	534	999	189	214	187	13	.	200	1,673 10 0	2,284 10 0
Castlepoint T.,*	.	.	86	.	.	.	.	22	.	.	.	.	.	.
Crosshaven T.,	.	514	271	299	160	459	107	50	48	6	6	60	.	.
Government Prison,	.	.	132	34	.	34	.	1	1	.	.	1	.	.
Total,	2,654 0 21	1,613	1,587	798	694	1,492	296	287	236	19	6	261	1,673 10 0	2,284 10 0

BARONY OF KINALEA.

BALLINABOY P., part of:														
Ballinaboy,	1,149 1 8	310	163	77	74	151	47	37	23	.	.	23	353 10 0	325 10 0
Ballyheedy,	263 3 6	114	177	44	51	95	20	29	17	.	.	17	291 5 0	297 0 0
Ballynabearna,	533 1 23	105	109	42	31	73	25	19	11	.	.	11	394 15 0	358 0 0
Knockluey,	405 1 1	126	64	29	33	62	18	10	8	1	1	10	299 10 0	293 15 0
Lisfehill,	302 2 21	105	78	27	23	50	17	15	8	.	.	8	146 0 0	135 10 0
Raheen,	78 0 19	23	18	14	10	24	4	3	4	.	.	4	53 15 0	47 10 0
Rathroe,	151 0 27	39	7	13	8	21	9	1	3	.	.	3	113 10 0	110 10 0
Stookeen,	81 3 21	34	27	8	8	16	7	6	4	.	.	4	78 5 0	77 0 0
Total, (w[6])	2,960 2 6	936	663	254	238	492	147	120	78	1	1	80	2,236 10 0	2,144 15 0
BALLYFEARD P.:														
Ballingarry, East,	338 0 0	82	57	36	32	68	13	8	12	.	.	12	186 12 6	184 15 0
Ballingarry, Middle,	322 0 11	166	103	31	24	55	31	21	9	.	.	3	188 5 0	182 5 0
Ballingarry, West,	408 1 31	96	72	39	35	74	16	12	15	1	.	16	161 17 6	212 10 0
Ballinluig, East,	253 1 8	86	133	28	25	53	16	21	3	.	.	3	147 15 0	155 0 0
Ballinluig, West,	332 2 21	173	50	37	46	83	32	8	14	4	.	18	264 2 8	270 10 0
Balliatrideen,	232 3 19	95	57	26	29	55	17	11	12	.	.	12	30 5 0	90 5 0
Ballyhamsane,	262 2 9	90	44	14	20	34	17	10	6	.	.	6	140 10 0	134 15 0
Ballynoe,	195 0 20	29	31	14	8	22	5	3	2	.	.	2	52 7 6	45 0 0
Farths,	524 2 1	121	92	35	35	70	26	17	13	.	.	13	293 0 0	279 0 0
Kilboy,	182 1 22	56	42	13	10	23	10	7	4	1	.	5	98 0 0	98 10 0
Robertstown,	430 0 3	119	62	15	26	41	23	10	6	.	.	6	170 0 0	157 0 0
Total,	3,461 3 25	1,113	743	288	290	578	206	128	101	6	.	107	1,782 15 0	1,817 10 0

* The village of Castlepoint, not now containing twenty houses, has been included with the townland on which it is situated.
(w[4]) Maulbaun is not a distinct town, it forms a portion of the town of Passage West; its present population has, therefore, been included in that town.
(w[5]) The remainder of the town of Passage West is in the parish of Marmullane; the entire town contains 2,263 persons.
(w[6]) The remainder of the parish of Ballinaboy is in the baronies of Cork, Kerrycurrihy, and Muskerry, East; the entire parish contains 1,390 persons.

Pnnted image digitised by the University of Southampton Library Digitisation Unit

Parishes, Townlands, and Towns.	Area.	Population: In 1841. Persons.	Population: In 1851. Persons.	Population: In 1861. Males.	Population: In 1861. Females.	Population: In 1861. Total.	Houses: In 1841. Number.	Houses: In 1851. Number.	Houses: In 1861. Inhabited.	Houses: In 1861. Uninhabited.	Houses: In 1861. Building.	Houses: In 1861. Total.	Valuation: Poor Law Valuation in 1851.	Valuation: General Valuation in 1861.
	A. R. P.												£ s. d.	£ s. d.
BALLYFOYLE P.:														
Ballindeasig,	464 0 18	177	93	42	51	93	29	17	15	.	.	15	203 15 0	227 0 0
Ballinvologe,	220 0 30	141	46	34	25	59	24	7	10	.	.	10	117 10 0	89 0 0
Ballyfoyle,	382 3 15	117	52	40	34	74	19	11	11	.	.	11	178 0 0	234 15 0
Ballyverane,	175 1 18	55	20	6	5	11	10	3	2	.	.	2	73 0 0	71 0 0
Britheldstown,	432 2 33	201	218	72	89	161	33	36	35	3	.	38	380 15 0	340 5 0
Killowen,	418 2 23	214	107	75	60	143	36	18	23	.	.	23	243 5 0	238 5 0
Reagrove,	421 3 6	236	185	93	94	102	49	31	32	.	.	32	337 7 0	384 5 0
Reanieshouse,	166 2 3	92	69	17	17	34	15	11	6	1	.	7	75 15 0	87 5 0
Ringroe,	180 1 18	28	.	18	16	34	5	.	7	.	.	7	85 10 0	85 10 0
Total,	2,382 2 4	1,311	790	392	399	791	222	134	141	4	.	145	1,694 17 6	1,697 5 0
BALLYMARTLE P., pt. of:														
Arlinstown,	418 2 10	147	64	31	35	66	24	14	11	1	.	12	326 10 0	331 0 0
Ballindresough,	76 2 1	38	15	6	7	13	6	4	2	.	.	2	63 0 0	60 5 0
Ballintober,	251 0 21	82	52	22	25	47	10	8	6	.	.	6	167 5 0	156 5 0
Ballymartle,	317 0 32	55	45	19	18	37	9	9	7	2	.	9	173 12 6	181 0 0
Ballynalouhy,	571 1 26	118	70	31	40	71	17	12	10	.	.	10	317 5 0	320 0 0
Bawnleigh,	365 0 13	142	96	38	32	70	24	16	13	1	.	14	114 5 0	115 10 0
Coolkirky,	526 0 34	107	82	34	34	68	13	14	11	2	.	13	375 10 0	429 5 0
Corrungh,	539 3 22	107	123	36	29	65	18	19	12	3	.	15	229 0 0	253 0 0
Curra,	143 1 19	32	35	23	19	42	5	9	7	3	1	11	63 15 0	65 8 0
Doneen, North,	102 2 37	31	6	6	5	11	0	2	3	.	.	3	35 10 0	44 10 0
Doneen, South,	149 2 17	52	47	10	6	16	10	9	4	.	.	4	79 5 0	92 10 0
Durah,	144 2 7	38	36	18	12	30	5	7	6	.	.	6	43 5 0	41 15 0
Fahanalooscane,	536 3 21	199	159	52	51	103	37	27	18	.	.	18	404 5 0	399 0 0
Ferlistown,	35 0 9	18	8	10	9	19	2	1	2	.	.	2	11 10 0	21 0 0
Garraveeoge,	327 0 1	100	79	42	33	75	17	13	14	.	.	14	120 15 0	112 10 0
Knockane,	162 3 12	37	17	9	8	17	5	2	2	.	.	2	51 15 0	58 10 0
Mill-land,	57 2 21	25	48	4	2	6	4	8	1	.	.	1	49 10 0	60 15 0
Mullagh,	213 3 16	85	28	9	7	16	13	6	4	.	.	4	62 0 0	89 5 0
Scart,	219 2 2	120	94	26	23	49	18	14	7	.	.	7	133 10 0	169 5 0
Shanavally,	309 2 3	90	70	23	19	42	14	12	7	.	.	7	152 0 0	134 5 0
Total, (x¹)	5,067 2 4	1,615	1,176	449	414	863	257	206	147	12	1	160	3,003 7 6	3,134 15 0
BRINNY P., part of:														
Brinny,	440 2 17	230	143	69	56	125	33	26	24	.	.	24	419 0 0	415 0 0
Clashanimud,	442 2 9	145	141	51	48	90	26	23	18	2	.	20	257 0 0	238 3 0
Total, (y¹)	883 0 26	375	284	120	104	224	59	49	42	2	.	44	676 0 0	653 3 0
CARRIGALINE P., pt. of:														
Ballinlining,	75 3 23	16	10	4	3	7	2	2	1	.	.	1	40 0 0	43 5 0
Ballinvarosig,	203 0 33	15	4	10	7	17	4	2	2	.	.	2	90 10 0	95 5 0
Knocknalurgan,	124 3 27	40	32	10	16	26	7	6	5	1	.	6	83 17 6	80 10 0
Total, (z¹)	404 0 8	71	46	24	26	50	13	10	8	1	.	9	220 7 6	219 0 0
CULLEN P.:														
Ballady,	615 0 30	174	83	34	34	68	32	14	13	.	.	13	206 10 0	207 0 0
Ballinvragosig,	239 3 39	69	57	17	19	36	11	9	7	.	.	7	109 5 0	103 10 0
Ballynescourty,	614 3 23	180	166	32	26	58	31	27	11	.	.	11	274 8 0	281 5 0
Ballywilliam,	207 1 26	77	41	12	11	23	11	6	4	.	.	4	85 10 0	89 0 0
Boulaing,	239 0 36	130	91	19	26	45	26	17	8	1	.	10	94 10 0	126 15 0
Carrigeen,	133 3 16	19	19	10	8	18	4	3	3	.	.	3	78 0 0	82 10 0
Collen,	490 1 30	253	185	52	58	110	43	32	23	3	.	26	233 10 0	257 15 0
Glinny,	860 2 12	303	259	96	90	186	49	45	30	1	.	37	429 15 0	441 5 0
Piercestown,	307 3 7	45	36	18	15	33	7	5	6	.	.	6	114 5 0	97 10 0
Slieveroe,	551 2 3	72	44	21	21	42	11	0	6	.	.	6	243 15 0	210 0 0
Total,	4,249 3 24	1,330	981	311	309	619	225	166	120	5	.	125	1,969 5 0	1,906 10 0
DUNDERROW P., part of:														
Annagh Beg,	158 2 26	46	31	18	11	29	6	5	4	.	.	4	145 10 0	121 5 0
Ballyvrin, Upper,	80 2 20	13	12	8	6	14	4	2	3	.	.	3	41 10 0	43 5 0
Bawngoula,	13 3 32	.	.	.	.	.	.	.	.	.	.	.	11 0 0	15 0 0
Coolsheskin,	31 1 16	16	.	.	.	.	3	1	.	.	.	.	75 0 0	85 0 0
Horsehill Beg,	26 2 17	10	70	7	7	14	3	19	4	.	.	4	13 10 0	23 0 0
Horsehill More (North)	347 3 37	115	57	49	58	107	21	12	24	1	.	25	189 5 0	198 5 0
Horsehill More (South)	19 3 7		11	9	8	17		2	4	.	.	4	17 0 0	18 0 0
Knocksmall,	78 2 30	12	12	5	4	9	4	4	2	.	.	2	34 10 0	36 15 0
Leghmoney More,	321 3 13	53	29	7	3	10	9	7	3	.	.	3	195 10 0	212 15 0
Rigedale,	606 3 36	307	222	89	91	180	49	38	29	.	.	29	659 15 0	766 15 0

(x¹) The remainder of the parish of Ballymartle is in the barony of Kinsale; the entire parish contains 930 persons.
(y¹) The remainder of the parish of Brinny is in the baronies of Carbery, East (East Division), and Kinalmeaky, in the West Riding; the entire parish contains 1,057 persons.
(z¹) The remainder of the parish of Carrigaline is in the baronies of Cork and Kerrycurrihy; the entire parish contains 4,567 persons.

Printed image digitised by the University of Southampton Library Digitisation Unit

CORK, E.R.

Parishes, Townlands, and Towns.	Area.	Population In 1841.	Population In 1851.	Population In 1861. Males.	Population In 1861. Females.	Population In 1861. Total.	Houses In 1841.	Houses In 1851.	Houses In 1861. Inhabited.	Houses In 1861. Uninhabited.	Houses In 1861. Building.	Houses In 1861. Total.	Valuation Poor Law Valuation in 1851	Valuation General Valuation in 1861.
	A. R. P.	Persons.	Persons.				Number	Number.					£ s. d.	£ s. d.
DUNDERROW P., part of—*continued.*														
Skehonagh,	331 1 2	203	113	56	45	101	37	16	14	3	.	17	351 0 0	300 0 0
Teoreen,	146 0 8	42	39	17	17	34	6	9	7	.	.	7	131 10 0	110 0 0
	2,343 3 4	825	596	265	250	515	142	115	94	4	.	98	1,865 0 0	1,930 0 0
Dunderrow T., (a[5])	.	94	.	.	.	.	22	.	.	.	.	.	.	.
Total, (b[5])	2,343 3 4	919	596	265	250	515	164	115	94	4	.	98	1,865 0 0	1,930 0 0
INISHANNON P. part of:														
Annagh More,	408 1 31	86	62	22	35	57	9	11	9	.	.	9	359 10 0	472 0 0
Ballycoghlan,	266 1 2	103	52	19	18	37	17	10	6	.	.	6	101 10 0	127 10 0
Barna,	429 2 24	271	136	55	53	108	53	30	20	.	.	20	220 10 0	243 0 0
Clouraccun,	244 0 4	106	29	9	7	16	18	7	4	.	.	4	81 0 0	91 10 0
Coolmoreen,	391 2 32	225	152	62	51	113	38	30	22	.	.	22	280 0 0	282 10 0
Crosses,	143 1 12	54	45	16	16	32	8	7	7	.	.	7	86 10 0	117 0 0
Curra,	253 2 22	94	100	54	43	97	15	15	16	.	.	16	200 0 0	221 15 0
Dunkereen,	454 0 20	156	141	59	64	123	24	27	21	2	1	24	351 0 0	422 15 0
Fernahoe,	398 1 0	274	190	63	49	112	54	34	22	.	.	22	510 0 0	475 15 0
Killeen,	280 3 11	126	72	36	40	76	19	16	14	2	.	16	203 0 0	256 0 0
Killountane,	245 2 15	103	35	18	23	41	19	8	7	.	.	7	123 10 0	160 5 0
Knockmullane,	103 2 27	37	30	15	17	32	15	5	6	.	.	6	85 10 0	108 10 0
Laherisneen,	139 0 32	54	75	48	60	108	10	13	17	1	.	10	393 0 0	423 15 0
Rathsaruogy,	421 1 31	178	74	30	36	66	31	12	9	.	.	9	230 10 0	265 0 0
	4,320 0 29	1,019	1,201	506	512	1,018	330	232	180	5	1	186	3,225 10 0	3,667 5 0
Inishannon T.,	.	625	520	213	213	426	105	95	74	6	.	80	.	.
Total, (c[5])	4,320 0 29	2,544	1,721	719	725	1,444	435	327	254	11	1	266	3,225 10 0	3,667 5 0
KILMONOGE P.:														
Ardnaboha,	81 1 28	22	22	3	3	6	6	4	2	.	.	2	32 0 0	40 5 0
Ballindeenisk,	416 1 1	114	92	23	24	47	21	16	8	.	.	8	362 10 0	394 10 0
Ballingeemanagbeg,	35 2 34	63	43	9	9	18	10	7	4	.	.	4	29 0 0	26 15 0
Coolnagang,	56 1 31	57	24	10	11	21	11	4	3	1	.	4	50 5 0	38 0 0
Gortacluggy,	13 2 19	9	6	8	5	14	2	1	3	.	.	3	11 5 0	11 15 0
Killeagh,	356 1 15	82	62	26	25	51	13	8	8	.	.	8	251 10 0	264 10 0
Knockleigh,	379 3 1	92	54	21	20	41	16	7	9	.	.	9	195 0 0	206 15 0
Knocknahowla Beg,	162 2 26	57	38	19	16	35	6	6	8	.	.	8	160 10 0	157 10 0
Knocknahowla More,	396 2 4	70	53	12	17	29	12	13	4	1	.	5	237 10 0	243 15 0
Lybe,	327 2 14	171	145	46	46	92	28	25	16	.	.	16	409 5 0	326 5 0
Mountlong,	00 1 17	33	37	8	10	10	8	6	3	.	.	3	70 5 0	64 5 0
Newborough,	157 2 23	49	32	17	21	30	9	9	7	2	.	9	105 0 0	138 0 0
Oysterhaven,	48 3 4	32	45	6	10	16	7	4	2	.	.	2	64 0 0	50 15 0
Ringmacean,	361 1 32	118	41	10	9	19	19	8	5	.	.	5	209 10 0	206 0 0
Ringville,	166 1 24	73	71	27	27	54	12	16	12	1	.	13	96 0 0	92 0 0
	3,060 3 31	1,037	770	245	254	499	180	136	94	5	.	99	2,283 10 0	2,261 0 0
Belgooly T.,	.	141	172	47	41	88	26	25	22	.	.	22	.	.
Total,	3,060 3 31	1,176	942	292	295	587	206	161	116	5	.	121	2,283 10 0	2,261 0 0
KILPATRICK P., part of:														
Fountainstown,	069 3 25	375	203	90	114	204	58	44	32	.	.	32	454 0 0	495 10 0
Gortagreanane,	466 3 34	207	155	50	62	120	83	24	23	1	.	24	214 12 6	289 5 0
Kilpatrick,	201 1 22	106	36	20	25	45	17	10	7	.	.	7	136 0 0	139 10 0
Knockatoor,	312 0 30	40	65	17	23	40	7	9	5	2	.	7	172 0 0	174 15 0
Willowhill,	298 2 27	105	34	15	20	35	18	7	7	.	.	7	151 2 6	139 5 0
Total, (d[5])	1,849 0 18	833	555	200	244	444	184	94	74	3	.	77	1,129 15 0	1,238 5 0
KINURE P.:														
Annefield,	140 3 18	99	34	13	19	32	14	6	5	1	.	6	90 0 0	77 10 0
Ballinwillin,	112 3 20	73	42	14	11	25	13	10	5	1	.	6	76 5 0	69 15 0
Bawnagoyntg,	104 2 17	20	14	.	.	.	3	2	.	.	.	.	68 0 0	65 0 0
Castletown,	103 0 10	.	35	12	4	16	.	4	2	1	.	3	35 0 0	46 10 0
Clashroe,	77 0 21	47	46	10	11	21	11	8	6	.	.	6	165 15 0	85 10 0
Coolcene,	89 2 8	41	14	5	5	10	6	3	2	.	.	2	47 0 0	50 10 0
Curra,	290 1 7	81	61	24	29	53	11	12	8	.	.	8	144 0 0	132 0 0
Killeagh,	74 0 17	36	24	8	10	18	5	3	3	.	.	3	42 15 0	40 5 0
Kinure,	448 1 14	374	97	38	44	82	66	23	16	2	.	18	174 0 0	276 18 0
Knockacullen,	210 0 31	77	40	19	17	36	16	7	5	1	.	6	89 15 0	96 5 0
Knocknanav,	99 2 1	23	22	8	8	16	4	5	3	2	.	5	61 0 0	56 0 0

(a[5]) The village of Dunderrow does not now contain 20 houses; its present population has, therefore, merged in the townland of Horsehill More, North, on which it is situated.
(b[5]) The remainder of the parish of Dunderrow is in the baronies of Kinsale and Muskerry, East; the entire parish contains 1,336 persons.
(c[5]) The remainder of the parish of Inishannon is in the barony of Carbery, East (East Division), in the West Riding; the entire parish contains 2,013 persons.
(d[5]) The remainder of the parish of Kilpatrick is in the barony of Kerrycurrihy; the entire parish contains 558 persons.

Printed image digitised by the University of Southampton Library Digitisation Unit

Parishes, Townlands, and Towns.	Area.	Population: In 1841. Persons	Population: In 1851. Persons.	Population: In 1861. Males.	Population: In 1861. Females.	Population: In 1861. Total.	Houses: In 1841. Number.	Houses: In 1851 Number.	Houses: In 1861. Inhabited.	Houses: In 1861. Uninhabited	Houses: In 1861. Building	Houses: In 1861. Total	Valuation: Poor Law Valuation in 1851.	Valuation: General Valuation in 1861.
	A. R. P.												£ s. d.	£ s. d.
KINURE P.—*continued.*														
Ring, East,	103 1 0	27	52	19	21	40	5	12	6	.	1	7	31 15 0	52 0 0
Ring, West,	86 1 36	165	50	11	18	29	29	10	9	.	.	9	124 10 0	41 10 0
Tonabuska,	47 3 28	56	43	11	8	19	13	9	4	1	.	5	34 10 0	25 5 0
Sovereign Island,	0 2 10	.	.	.	.	.	.	.	.	.	.	.	.	.
	1,987 2 38	1,121	576	192	205	397	196	114	74	0	1	84	1,184 5 0	1,084 18 0
Oysterhaven or Pallas T.	.	.	117	52	76	128	.	32	27	.	.	27	.	.
Total,	1,987 2 38	1,121	693	244	281	525	196	146	101	0	1	111	1,184 5 0	1,084 10 0
KNOCKAVILLY P., pt. of:														
Ballyhedle,	398 0 7	124	71	29	30	59	13	13	9	.	.	9	164 0 0	173 15 0
Ballymurphy, North,	506 0 20	345	94	42	31	73	59	16	14	.	.	14	219 0 0	248 0 0
Ballymurphy, South,	532 1 35		109	40	45	85		18	15	.	.	15	211 10 0	247 15 0
Garryhankard,	325 2 24	115	108	39	42	81	20	16	15	1	.	16	356 0 0	353 0 0
Lissagroom,	300 0 27	139	137	50	49	99	23	22	16	.	.	16	242 0 0	287 15 0
Lissanisky,	485 3 4	282	192	61	63	124	52	34	27	1	.	28	276 0 0	331 5 0
	2,548 0 37	1,005	701	261	260	521	172	119	96	2	.	98	1,472 10 0	1,661 10 0
St. Patrick's Reformatory,	.	.	.	35	.	35	.	.	1	.	.	1	.	.
Total, (e[5])	2,548 0 37	1,005	701	296	260	556	172	119	97	2	.	99	1,472 10 0	1,661 10 0
LEIGHMONEY P.:														
Ballydonaghy,	223 3 16	69	56	16	11	27	11	9	4	.	.	4	90 15 0	91 15 0
Clogheen,	249 0 7	61	60	20	26	46	9	9	7	.	.	7	106 0 0	107 0 0
Derryagasla,	426 3 7	134	45	38	32	70	25	8	9	.	.	9	198 5 0	185 10 0
Lahern,	77 3 0	71	46	9	8	17	15	8	4	.	.	4	38 5 0	28 10 0
Leighmoney Beg,	143 1 22	43	47	20	18	38	7	0	6	.	.	6	76 10 0	63 10 0
Leighmoney More,	30 0 30	64	6	6	6	12	12	2	2	1	.	3	17 10 0	17 0 0
Lissard,	204 2 7	40	39	19	14	33	0	7	5	.	.	5	121 0 0	122 5 0
Lissheeda,	227 0 26	61	32	14	14	28	9	5	5	.	.	5	105 5 0	121 10 0
Shanavally,	175 2 33	89	73	24	21	45	18	12	7	.	.	7	56 5 0	69 0 0
Ship pool,	235 2 18	42	55	24	24	48	8	11	10	.	.	10	119 12 6	109 0 0
Skanagore,	261 1 4	67	37	21	20	41	9	9	8	1	.	9	229 0 0	205 0 0
Shrovegallane,	461 0 34	140	68	32	27	59	24	20	12	.	.	12	199 15 0	188 10 0
Total,	2,718 1 39	898	583	243	221	464	153	106	79	2	.	81	1,358 2 6	1,299 10 0
NOHAVAL P.:														
Ballindeasig,	198 0 30	53	30	24	17	41	11	5	5	.	.	5	91 10 0	87 10 0
Ballinreenlanig,	102 3 14	42	31	8	8	16	7	5	3	.	.	3	64 10 0	63 5 0
Baltawillin,	11 2 39	11	.	3	5	8	1	.	1	.	.	1	3 0 0	11 10 0
Ballybogey,	183 1 37	46	49	17	15	32	8	8	6	.	.	0	66 10 0	79 0 0
Ballyherkin, Lower,	30 2 39	15	8	1	2	3	4	1	1	.	.	1	17 10 0	15 10 0
Ballyherkin, Upper,	38 1 29		8	9	2	11		1	1	.	.	1	18 0 0	24 0 0
Ballyhulleenkeague,	47 3 28	19	12	7	12	19	2	1	4	.	.	4	15 0 0	28 15 0
Ballynaloughs,	161 3 30	55	26	6	8	14	11	5	2	1	.	3	67 0 0	57 0 0
Ballyverane, North,	161 3 5	90	68	23	18	41	15	13	7	.	.	7	140 15 0	107 15 0
Ballyverane, South,	312 0 21	166	47	49	66	115	36	9	25	1	.	26	89 2 6	144 5 0
Curravohill,	127 3 14	40	22	12	12	24	8	4	3	.	.	3	51 0 0	74 15 0
Dunbogey,	464 3 30	137	100	25	29	54	23	15	9	.	.	9	195 5 0	151 5 0
Nohaval,	344 3 17	257	102	73	89	162	40	30	35	.	.	35	292 17 6	201 0 0
Reamaglan,	195 2 27	70	37	22	18	40	11	0	8	.	.	8	52 0 0	57 5 0
Springfield,	186 0 0	52	6	7	7	14	6	2	3	.	.	3	77 10 0	69 5 0
	2,568 2 0	1,033	561	266	308	594	183	105	113	2	.	115	1,246 10 0	1,252 0 0
Nohaval T.,*	.	142	148	.	.	.	29	36	.	.	.	.	.	.
Total,	2,568 2 0	1,175	709	266	308	594	212	141	113	2	.	115	1,246 10 0	1,252 0 0
RINGCURRAN P., pt. of:														
Ballynamaul,	282 1 6	92	31	10	11	21	15	6	4	.	.	4	96 0 0	93 0 0
Ballyregan Beg,	188 0 31	49	16	3	5	8	8	4	3	1	.	4	76 10 0	68 5 0
Ballyregan More,	434 1 23	131	61	35	28	63	22	11	9	.	.	9	152 5 0	151 10 0
Carhoe, North,	161 2 2	36	51	16	24	40	4	9	8	1	.	9	39 15 0	70 0 0
Carhoe, South,	175 3 9	81	25	13	8	23	5	5	8	.	.	8	37 10 0	77 5 0
Puckane,	119 2 11	45	21	10	6	16	7	5	2	.	.	2	36 0 0	36 10 0
Total, (f[5])	1,361 3 2	384	205	89	82	171	61	40	29	2	.	31	490 0 0	501 10 0
TEMPLEMICHAEL P.:														
Clogheenduane,	447 2 8	131	117	33	26	59	22	21	11	2	.	13	514 15 0	520 8 0
Coolculiltha,	357 0 4	142	124	47	47	94	20	23	16	.	.	10	248 0 0	294 5 0
Farlistown,	708 2 31	181	160	71	63	134	34	28	22	.	.	22	370 5 0	388 0 0
Killamicoge,	551 0 22	257	149	58	59	117	45	27	21	.	.	21	252 0 0	311 10 0
Total,	2,064 1 25	711	550	209	195	404	127	99	70	2	.	72	1,385 0 0	1,513 15 0

* The village of Nohaval, not now containing 20 houses, has been included with the townlands of Ballyverane, South, and Nohaval, upon which it is situated.

(e[5]) The remainder of the parish of Knockavilly is in the barony of Muskerry, East; the entire parish, including the inmates of Public Institutions, contains 1,185 persons.

(f[5]) The remainder of the parish of Ringcurran is in the barony of Kinsale; the entire parish, including the inmates of Public Institutions, contains 2,734 persons.

Printed image digitised by the University of Southampton Library Digitisation Unit

CORK, E.R.

Parishes, Townlands, and Towns.	Area.	Population In 1841. Persons.	Population In 1851. Persons.	Population In 1861. Males.	Population In 1861. Females.	Population In 1861. Total.	Houses In 1841. Number.	Houses In 1851. Number.	Houses In 1861. Inhabited.	Houses In 1861. Uninhabited.	Houses In 1861. Building.	Houses In 1861. Total.	Valuation: Poor Law Valuation in 1851.	Valuation: General Valuation in 1861.
	A. R. P.												£ s. d.	£ s. d.
TRACTON P.:														
Annacarriga,	157 1 15	58	26	14	14	28	7	6	6	.	.	6	106 10 0	105 0 0
Ballinvarrig,	302 3 21	170	110	35	27	62	29	21	10	.	.	10	176 0 0	198 5 0
Beardes,	600 1 10	197	121	45	38	83	29	22	13	.	.	13	236 7 6	260 0 0
Doocavanig,	495 0 19	295	149	85	96	181	51	32	35	.	.	35	247 15 0	266 5 0
Farraubrien, East,	649 3 32	315	144	42	46	88	52	28	15	.	.	15	367 2 6	354 0 0
Farraubrien, West,	659 3 34	275	197	87	81	168	46	34	29	1	.	30	350 7 6	312 5 0
Farraneen,	50 2 17	15	6	0	6	16	3	2	2	.	.	2	30 15 0	27 10 0
Granig,	744 1 1	271	195	86	86	172	40	31	30	.	.	30	267 15 0	315 0 0
Killeg,	175 3 37	115	46	12	19	31	17	8	8	.	.	0	117 0 0	100 0 0
Knockanamaagh,	595 2 31	337	208	120	138	258	55	42	47	1	1	49	312 17 6	347 5 0
Laharran,	266 0 6	58	39	43	45	88	7	9	11	.	.	11	149 2 6	162 15 0
Minane,	106 1 36	32	14	31	45	76	10	4	16	.	.	16	95 5 0	93 0 0
Rungabella,	476 0 30	230	209	95	92	187	38	36	37	1	.	38	361 15 0	316 0 0
Springfield,	35 2 12	15	5	2	3	5	3	1	1	.	.	1	13 10 0	20 0 0
Springhill,	97 3 3	68	26	5	6	11	11	3	1	.	.	1	51 0 0	57 0 0
Tubbrid,	355 2 29	126	136	48	62	110	24	28	19	2	.	21	213 0 0	246 15 0
	5,861 3 13	2,627	1,630	758	806	1,564	422	307	280	5	1	286	3,106 2 6	3,189 0 0
Minane T., (g')	.	217	166	.	.	.	36	32	.	.	.	.	.	.
Tracton T., (g')	.	115	.	.	.	.	25	.	.	.	.	.	.	.
Total,	5,861 3 13	2,959	1,796	758	806	1,564	483	339	280	5	1	286	3,106 2 6	3,189 0 0

BARONY OF KINNATALLOON.

AGHERN P.:														
Aghern, East,	328 0 9	127	119	39	39	78	20	23	16	1	.	17	300 9 6	334 5 0
Aghern, West,	287 2 15	182	90	25	32	57	55	18	11	2	.	13	299 0 0	346 10 0
Ballylusky,	612 2 35	139	135	53	52	110	20	19	16	2	.	18	323 17 0	356 0 0
Ballymacsimon,	426 2 5	80	39	18	27	45	14	7	7	1	.	0	254 15 0	271 0 0
Garryantaggart,	312 2 12	153	132	13	13	26	27	31	5	1	.	6	205 0 6	202 0 0
Garrycaheragh,	383 2 29	98	71	29	31	60	11	12	11	.	.	11	222 15 0	252 15 0
Gleatrasna,	284 2 14	49	72	25	26	51	11	12	8	.	.	8	153 15 0	160 10 0
Glentrasna, North,	219 1 1	94	51	37	34	71	14	8	10	.	.	10	116 5 0	120 15 0
Glentrasna, South,	220 3 30	74	50	5	14	19	10	9	5	.	.	5	12 10 0	39 0 0
Knockanagapple,	203 2 36	182	136	55	49	104	25	21	17	1	.	18	207 8 0	216 5 0
Park,	119 1 29	20	24	37	54	91	2	4	18	.	.	18	50 0 0	85 0 0
Total,	3,469 0 15	1,198	919	341	371	712	187	164	124	8	.	152	2,145 13 0	2,434 0 0
BALLYNOE P.:														
Ballinlegaoe,	443 2 29	154	116	48	55	103	22	21	18	.	.	18	228 13 0	222 5 0
Ballinscurtoge,	633 0 34	209	239	55	60	115	39	34	21	.	.	21	443 17 0	454 10 0
Ballyknock,	405 3 21	100	79	35	29	64	30	15	13	.	.	13	178 7 6	131 0 0
Ballyknock, North,	317 1 30	112	73	36	29	65	16	10	8	.	.	8	92 0 0	103 5 0
Ballyknock, South,	600 3 28	27	60	16	21	37	3	9	3	.	.	3	34 10 0	53 10 0
Ballymontean,	482 1 14	125	100	39	39	78	18	16	13	.	.	13	265 10 0	202 0 0
Ballynattin,	373 1 7	134	87	45	41	86	29	15	13	.	.	13	199 2 0	225 5 0
Ballynoe,	243 2 5	47	43	54	50	112	7	7	26	2	.	20	230 12 0	262 0 0
Beoladurraghn, North,	289 1 11	41	19	12	8	20	7	4	4	.	.	4	172 15 0	173 10 0
Beoladurraghn, South,	270 3 11	55	22	14	10	24	7	3	5	.	.	5	135 10 0	171 10 0
Cullenagh,	367 1 16	156	109	43	42	85	20	18	14	.	.	14	197 18 0	201 10 0
Garranecribbeen,	343 1 11	74	43	26	26	52	0	6	7	.	.	7	215 15 0	219 0 0
Gleurengh,	343 1 39	92	66	20	24	52	13	10	8	.	.	8	176 5 0	196 15 0
Glentane,	274 0 20	157	46	24	20	44	23	16	9	.	.	9	78 2 0	83 15 0
Killasseragh,	340 2 2	85	103	34	32	66	18	18	11	.	.	11	160 17 0	165 5 0
Kilphillibeen,	535 2 5	164	105	43	51	94	24	20	14	2	.	16	294 17 0	298 15 0
Knockaken,	293 0 25	16	20	8	11	19	2	5	4	.	.	4	39 2 0	43 5 0
Longueville, North,	355 3 20	133	134	37	40	77	19	26	16	.	.	16	167 2 0	181 0 0
Longueville, South,	271 2 23	01	47	32	33	65	14	8	11	.	.	11	120 13 0	152 0 0
Rathdrum,	336 2 37	70	58	20	16	55	12	10	7	.	.	7	145 5 0	150 15 0
Shanakoola,	190 1 31	18	6	4	5	9	2	2	1	.	.	1	19 13 6	18 15 0
	7,715 2 27	2,201	1,535	653	650	1,303	331	267	231	4	.	235	3,627 17 3	3,899 10 0
Ballynoe T.,	.	365	243	61	78	139	62	52	23	1	.	24	.	.
Total,	7,715 2 27	2,566	1,628	714	728	1,442	393	319	254	5	.	259	3,627 17 6	3,899 10 0

(g') The villages of Minane and Tracton do not now contain 20 houses each; their present population has, therefore, merged in the townlands on which they are situated.

Printed image digitised by the University of Southampton Library Digitisation Unit

Parishes, Townlands, and Towns.	Area.	Population					Houses						Valuation	
		In 1841.	In 1851.	In 1861.			In 1841.	In 1851.	In 1861.				Poor Law Valuation in 1861.	General Valuation in 1861.
		Persons.	Persons.	Males.	Females.	Total	Number.	Number.	Inhabited.	Uninhabited.	Building.	Total.		
	A. R. P.												£ s. d.	£ s. d.
BRITWAY P., pt. of:(h5)														
Rathdrum,	339 1 11	86	53	20	22	42	13	6	8	1	.	9	140 10 0	169 15 0
CLONMULT P., pt. of:(i5)														
Garryduff,	570 2 1	146	102	46	39	85	25	20	18	.	.	10	253 0 0	248 10 0
KNOCKMOURNE P., pt. of														
Ballybride, Lower,	339 1 5	11	56	39	28	67	2	10	10	.	.	10	244 10 0	297 15 0
Ballybride, Upper,	342 2 32	191	51	36	30	66	27	9	9	.	.	9	196 10 0	190 10 0
Belvidere,	171 1 2	100	15	7	8	15	10	2	4	.	.	4	70 17 0	97 0 0
Bridepark,	81 3 4	108	39	17	13	30	17	8	6	1	.	7	95 10 0	103 5 0
Carrigeen, East,	320 3 3	28	58	25	23	48	4	10	10	.	.	10	348 13 0	431 10 0
Carrigeen, West,	135 3 10	105	31	11	15	26	15	7	4	.	.	4	98 12 0	118 0 0
Carrigeenhill,	355 0 23	64	31	3	9	12	10	8	2	3	.	5	126 15 0	131 10 0
Carrigmore,	202 0 17	7	76	19	26	45	1	12	9	.	.	9	243 2 0	292 0 0
Castleview,	181 2 36	48	41	21	19	40	8	9	8	.	.	8	218 0 0	287 0 0
Clashagaunlv,	423 0 32	128	83	39	34	73	19	14	13	2	.	15	292 10 0	010 10 0
Conna,	466 2 34	73	119	49	43	92	10	23	17	.	.	17	395 11 0	471 15 0
Cooladurragh,	185 3 32	16	32	14	12	26	2	8	5	.	.	5	177 5 0	195 10 0
Curraheen,	602 0 24	240	178	80	75	155	38	29	27	.	.	27	412 0 0	464 15 0
Glebe,	4 1 2	13	11	4	3	7	4	2	3	.	.	3	4 0 0	5 10 0
Glenatore, Lower,	139 2 33	38	47	16	23	39	6	8	8	1	.	9	100 10 0	119 15 0
Glenatore, Upper,	170 0 30	69	61	9	13	22	10	11	5	.	.	5	54 17 0	76 10 0
Kilclare, Lower,	109 0 7	62	38	11	16	27	11	9	6	.	.	6	94 10 0	102 10 0
Kilclare, Upper,	493 1 28	175	114	31	33	64	30	30	14	3	.	17	261 16 0	278 10 0
Killavarilly,	372 0 22	77	25	12	15	27	10	7	5	1	.	6	216 5 0	258 10 0
Knockastickane,	164 2 35	107	31	16	14	30	15	3	3	.	.	3	96 5 0	102 0 0
Littlegrace,	50 0 33	3	4	2	4	6	1	1	1	.	.	1	83 10 0	64 10 0
Monagoun,	491 0 36	125	107	38	39	77	10	17	15	.	.	15	264 18 0	286 0 0
	5,886 2 5	1,778	1,250	499	495	994	266	237	164	11	.	195	4,106 18 0	4,649 15 0
Conne T.,	.	434	220	79	98	177	66	54	36	7	1	44	.	.
Total, (j5)	5,886 2 5	2,212	1,473	578	593	1,171	332	291	220	18	1	239	4,106 18 0	4,649 15 0
MOGEELY P.:														
Ballyanthony,	273 0 9	96	20	4	4	8	17	3	1	.	.	1	62 5 0	67 10 0
Ballyclogh,	112 3 9	22	23	9	13	22	4	3	3	.	.	3	59 5 0	65 10 0
Ballycullane,	236 1 6	106	37	25	25	50	22	7	7	1	.	8	140 19 0	146 5 0
Ballyerrin,	175 0 11	60	48	9	6	15	8	8	4	.	.	4	91 3 0	92 10 0
Ballyknockane,	212 2 27	21	16	.	.	.	3	3	.	.	.	.	34 0 0	49 15 0
Blackpool,	38 0 27	101	.	57	59	116	21	.	23	5	.	28	46 15 0	90 0 0
Caher,	226 0 23	36	4	8	8	16	7	2	2	.	.	2	27 0 0	44 10 0
Corraglass, East,	68 2 32	24	10	2	6	8	4	2	2	.	.	2	153 1 0	132 0 0
Curraglass, West,	97 2 30	.	.	2	8	10	.	.	1	.	.	1	123 0 0	183 5 0
Frankfort,	20 0 30	14	16	8	7	15	2	2	2	.	.	2	40 0 0	51 0 0
Glasshouse,	245 3 6	55	47	14	10	24	9	8	5	.	.	5	83 16 0	82 15 0
Glenacroghery,	308 2 11	149	49	10	23	42	28	14	11	.	.	11	76 15 0	80 0 0
Glengoura, Lower,	184 1 21	114	33	10	6	16	18	8	3	.	.	3	46 16 0	54 0 0
Glengoura, Upper,	324 2 21	127	51	16	9	25	20	10	5	2	.	7	71 15 0	77 5 0
Glenkeel,	76 2 10	24	6	2	2	4	5	2	1	.	.	1	18 0 0	19 0 0
Gortnafira,	78 3 14	18	16	2	7	9	3	2	2	1	.	3	38 0 0	38 10 0
Inchyallagh,	8 0 14	.	.	.	.	.	.	.	.	.	.	.	8 0 0	10 10 0
Kilcrenat,	516 3 26	176	116	53	38	91	27	21	15	.	.	15	150 10 0	219 0 0
Kilcrenat Mountain,	385 2 3	52	22	17	15	32	7	5	7	.	.	7	46 12 0	52 15 0
Kilmacow,	316 3 14	79	59	26	32	58	12	8	8	.	.	8	204 6 0	282 10 0
Kilnafurrery,	256 1 19	63	23	6	7	13	9	6	2	.	.	2	45 0 0	74 0 0
Knockacool,	404 0 36	110	37	19	10	29	17	7	4	.	.	4	69 0 0	86 15 0
Knockanarrig,	215 2 5	52	7	4	3	7	8	1	2	.	.	2	33 2 0	38 10 0
Lackbrack,	84 3 35	64	43	13	12	25	11	9	5	.	.	5	45 5 0	52 15 0
Lacken,	262 0 20	56	15	9	4	13	9	2	1	.	.	1	33 0 0	50 15 0
Lackenbehy,	101 3 18	67	51	12	14	26	12	7	5	.	.	5	54 2 0	67 10 0
Limekilnclose,	41 3 26	.	.	.	.	.	.	.	.	.	.	.	61 15 0	54 0 0
Lisnabrin Lodge,	28 0 7	5	6	2	4	6	2	2	1	.	.	1	60 0 0	67 0 0
Lisnabrin, Lower,	114 0 16	44	17	14	6	20	6	4	3	.	.	3	123 10 0	186 0 0
Lisnabrin, North,	217 0 0	28	36	11	5	16	4	5	2	.	.	2	94 3 0	112 15 0
Lisnabrin, South,	180 3 25	56	26	11	13	24	11	3	3	.	.	3	109 12 0	121 0 0
Lyre,	160 3 4	114	72	17	14	31	17	13	7	1	.	8	56 17 0	78 0 0
Lyre Mountain,	360 2 20	35	16	13	11	24	14	4	6	.	.	6	29 10 0	36 15 0
Mogeely, Lower,	304 1 5	71	36	33	22	55	12	8	6	.	.	6	268 15 0	308 0 0
Mogeely, Upper,	247 0 33	51	46	7	5	12	10	8	3	1	.	4	109 0 0	117 0 0

(h5) The remainder of the parish of Britway is in the barony of Barrymore; the entire parish contains 516 persons.
(i5) The remainder of the parish of Clonmult is in the baronies of Barrymore and Imokilly; the entire parish contains 621 persons.
(j5) The remainder of the parish of Knockmourne is in the baronies of Barrymore, and Condons and Clangibbon; the entire parish contains 1,629 persons.

Printed image digitised by the University of Southampton Library Digitisation Unit

Parishes, Townlands, and Towns.	Area.	Population: In 1841. Persons.	Population: In 1851. Persons.	Population: In 1861. Males.	Population: In 1861. Females.	Population: In 1861. Total.	Houses: In 1841. Number	Houses: In 1851. Number	Houses: In 1861. Inhabited.	Houses: In 1861. Uninhabited.	Houses: In 1861. Building.	Houses: In 1861. Total.	Valuation: Poor Law Valuation in 1851. £ s. d.	Valuation: General Valuation in 1861. £ s. d.
	A. R. P.													
MOGEELY P.—*con.*														
Monaloo,	458 1 8	113	79	30	27	57	20	16	12	.	.	12	57 19 0	83 10 0
Mountprospect,	102 3 25	7	10	10	9	19	2	2	3	.	.	3	94 0 0	104 0 0
Poundfields,	15 2 16	9	.	.	.	.	2	.	.	.	.	.	18 0 0	13 0 0
Reandff,	318 1 34	101	63	27	26	53	17	13	12	.	.	12	52 9 0	65 0 0
Rearour, North,	208 3 28	62	19	13	20	33	10	4	5	.	.	5	36 15 0	49 0 0
Rearour, South,	225 3 33	70	28	2	4	6	8	5	2	.	.	2	36 0 0	52 10 0
Rosybower,	105 2 37	15	8	7	5	12	2	2	2	2	.	4	113 9 0	168 15 0
Sandyhill,	263 1 13	58	21	6	7	13	7	2	2	.	.	2	36 10 0	50 0 0
Shanakill, Lower,	244 0 25	65	62	15	14	29	9	9	4	.	.	4	240 6 0	273 15 0
Shanakill, Upper,	244 1 35	65	36	14	17	31	10	6	8	.	.	8	37 4 0	109 10 0
Slievendoctor,	260 3 8	49	70	21	25	46	10	16	9	.	.	9	71 9 0	72 15 0
Templevally,	330 1 16	184	80	20	26	46	32	16	9	.	.	9	192 14 0	200 5 0
Vinepark,	7 0 17	2	4	2	7	9	1	1	1	.	.	1	10 0 0	21 0 0
Woodview,	36 1 31	15	10	7	10	17	3	2	2	.	.	2	41 0 0	38 0 0
	9,706 3 26	2,993	1,496	623	605	1,253	490	279	223	13	.	236	3,899 4 0	4,597 3 0
Curraglass T.,*	.	262	377	98	81	179	45	76	33	1	.	34	.	.
Total,	9,708 3 26	3,255	1,873	726	686	1,412	535	355	256	14	.	270	3,899 4 0	4,597 3 0

BARONY OF KINSALE.

BALLYMARTLE P., part of: (*a*)														
Coolcarroo,	435 1 21	136	62	33	29	67	22	14	11	.	.	11	235 17 6	213 0 0
CLONTEAD P.:														
Ardmartin,	110 2 29	46	33	18	13	31	3	8	5	.	.	5	147 5 0	132 10 0
Ballinacurra,	314 2 24	99	78	34	30	64	13	14	13	.	.	13	350 10 0	304 15 0
Ballinrichard,	179 0 26	52	43	13	14	27	7	6	3	3	.	6	158 0 0	178 0 0
Ballinvard,	132 0 10	30	22	14	8	22	3	3	4	.	.	4	113 0 0	128 15 0
Ballythomas,	83 0 38	91	19	11	10	21	13	4	3	.	.	3	77 10 0	70 15 0
Butlerstown,	78 2 20	41	36	12	9	21	6	6	3	.	.	3	58 15 0	60 5 0
Campbill,	16 1 2	.	.	.	.	.	.	.	.	.	.	.	16 10 0	19 0 0
Clashmore,	74 2 3	17	17	5	4	9	2	2	1	.	.	1	88 0 0	93 0 0
Coolvallanane Beg,	173 0 29	41	32	22	12	34	7	4	5	.	.	5	162 12 6	183 10 0
Farranamoy,	94 1 19	48	52	25	16	41	7	8	6	1	1	8	37 5 0	81 10 0
Glasheen, [a]	20 0 20	57	17	3	6	9	10	3	2	.	.	2	32 0 0	34 0 0
Gortnalicky,	17 3 6	17	14	4	5	9	2	2	2	.	.	2	16 15 0	19 0 0
Gortnalusheen,	57 2 11	53	13	7	14	21	8	4	4	.	.	4	59 5 0	68 15 0
Knocknahilan,	136 0 18	61	14	11	5	16	10	4	2	.	.	2	144 10 0	172 10 0
Knockrobin,	192 2 15	92	63	36	38	74	17	17	13	2	.	15	155 17 6	186 15 0
Lackenacummeen,	286 3 28	138	111	45	35	80	23	23	16	1	.	17	101 12 8	143 10 0
Lackenegea,	52 3 27	9	4	3	5	8	1	1	1	.	.	1	57 15 0	56 5 0
Liscahaun Beg,	87 1 30	53	30	4	8	12	8	7	3	.	.	3	101 15 0	114 15 0
Liscahaun More,	61 0 20	14	10	14	14	28	2	3	5	.	.	5	86 5 0	87 5 0
Lisnacrilla,	169 0 32	50	22	0	4	12	3	6	3	.	.	3	105 7 6	111 5 0
Mitchelstown, East,	250 2 1	63	56	18	13	29	10	10	6	.	.	6	187 5 0	206 10 0
Mitchelstown, West,	172 3 39	80	48	20	18	38	13	10	6	.	.	8	110 5 0	120 5 0
Monaclarig,	41 2 10	15	9	8	6	12	2	2	1	.	.	1	52 10 0	45 10 0
Mullendunny,	74 1 26	39	33	19	22	41	7	7	9	3	.	12	134 10 0	147 5 0
Parklaurence,	20 1 5	3	3	1	2	3	1	1	1	.	.	1	40 10 0	33 15 0
Scart,	120 1 21	36	51	10	13	23	4	8	3	.	.	3	90 0 0	100 0 0
Screhancroe,	73 3 37	16	12	2	1	3	3	3	1	.	.	1	66 0 0	77 10 0
Total,	3,097 2 26	1,274	865	363	323	686	200	166	121	10	1	132	2,756 10 0	2,967 15 0
DUNDERROW P., pt. of:														
Ballyamona,	273 0 23	49	17	20	11	31	10	5	4	.	.	4	176 0 0	221 5 0
Ballythomas, East,	135 2 33	93	49	26	22	48	14	7	6	.	.	3	88 10 0	104 10 0
Ballythomas, West,	103 2 11		3	10	10	20		3	3	.	.	3	86 0 0	82 15 0
Ballyvrin, Lower,	60 1 15	5	2	4	7	11	1	1	2	.	.	2	50 0 0	47 10 0
Dunderrow,	227 0 28	57	21	14	17	31	10	11	7	3	.	10	231 10 0	176 0 0
Killany,	230 1 33	139	63	45	33	78	22	14	13	.	.	13	206 5 0	217 5 0
Mellifontstown,	323 1 36	36	57	27	25	52	19	14	10	.	.	10	143 10 0	178 10 0
Total, (*b*)	1,356 3 19	429	217	146	125	271	76	55	45	3	.	48	983 15 0	1,027 15 0

* In 1851, the population of Blackpool townland was included with Curraglass town.

(*a*) The remainder of the parish of Ballymartle is in the barony of Kinalea; the entire parish contains 830 persons.
(*b*) The remainder of the parish of Dunderrow is in the baronies of Kinsale and Muskerry, East; the entire parish contains 1,336 persons.

Printed image digitised by the University of Southampton Library Digitisation Unit

COUNTY OF

Parishes, Townlands, and Towns.	Area.	Population: In 1841. Persons.	Population: In 1851. Persons.	Population: In 1861. Males.	Population: In 1861. Females.	Population: In 1861. Total	Houses: In 1841. Number.	Houses: In 1851. Number.	Houses: In 1861. Inhabited	Houses: In 1861. Uninhabited.	Houses: In 1861. Building.	Houses: In 1861. Total.	Valuation: Poor Law Valuation in 1851.	Valuation: General Valuation in 1861.
	A. R. P.												£ s. d	£ s. d.
KILROAN P., part of:														
Ballynaboely,	227 0 17	159	64	22	27	49	31	12	8	3	.	11	54 17 6	168 5 0
Sandy Cove Island,	18 1 29	.	.	.	.	.	.	.	.	.	.	.	130 10 0	9 15 0
	245 2 8	159	64	22	27	49	31	12	8	3	.	11	185 7 6	178 0 0
Sandy Cove T., part of, (m[5])	.	.	36	.	.	.	.	9	.	.	.	.	.	.
Total, (n[5])	245 2 6	159	100	22	27	49	31	21	8	3	.	11	185 7 0	178 0 0
KINSALE P.:														
Abbeylands,	20 3 14	.	.	5	5	10	.	.	2	.	.	2	106 10 0	86 15 0
Ballynacubby,	35 2 24	15	.	4	4	8	4	.	2	.	.	2	72 0 0	104 0 0
Barrackgreen,	3 2 23	.	.	.	.	.	.	.	.	.	.	.	.	.
Blackhorsefield,	15 0 34	.	.	9	11	20	.	.	6	.	.	6	39 10 0	45 15 0
Commage,	42 0 6	25	21	12	11	23	5	8	3	1	.	4	69 5 0	85 15 0
Dromdarrig,	136 2 33	.	22	6	9	15	.	5	3	.	.	8	1,469 15 0	1,573 0 0
Knocknecurra,	11 3 3	.	.	3	2	5	.	1	1	.	.	1	21 7 6	17 0 0
Mansfield's Land,	9 0 18	.	14	3	5	8	.	2	1	.	.	1	23 5 0	36 5 0
Rathmore,	47 3 29	.	.	5	7	10	.	.	2	.	.	2	138 0 0	127 5 0
Townplots,	54 3 33	.	.	.	.	.	.	.	.	.	.	.	2,932 0 0	2,627 13 0
	377 3 17	40	57	45	54	99	9	16	20	1	.	21	4,871 12 6	4,903 8 0
Kinsale T., part of, (o[5])	.	0,142	4,592	1,618	2,164	3,782	931	773	626	59	1	686	.	.
Do. *Bridewell*,	.	.	5	.	.	.	.	1	.	.	.	.	.	.
Total,	377 3 17	6,182	4,664	1,663	2,218	3,881	940	790	646	60	1	707	4,871 12 6	4,903 8 0
RINGCURRAN P., pt of:														
Abbey-lands,	106 3 32	68	55	16	14	30	14	10	6	.	.	6	144 12 0	172 5 0
Ardbrack,	203 1 18	36	49	28	33	61	17	10	14	3	.	17	367 0 0	531 6 0
Ballymacus,	252 1 0	66	25	9	7	10	8	7	3	1	.	4	111 12 0	134 10 0
Ballynacubby,	39 0 19	26	20	5	5	10	4	4	2	.	.	2	62 17 6	81 0 0
Bawnavota,	233 0 28	105	49	18	16	34	18	12	7	1	.	8	211 15 0	222 0 0
Brownsmills,	2 2 17	89	.	4	5	9	18	.	2	4	.	6	33 15 0	23 0 0
Cappagh,	322 2 29	115	85	38	41	79	21	16	14	2	.	16	388 2 6	437 10 0
Clonleigh,	159 3 37	113	67	30	22	52	21	13	11	.	.	11	25 12 6	104 0 0
Commons,	1 3 32	.	.	.	.	.	.	.	.	.	.	.	2 0 0	3 2 0
Farmanrouga, North,	23 0 30	41	.	23	27	50	6	.	13	2	.	15	30 10 0	36 10 0
Farranarouga, South,	9 1 2	4	6	4	3	7	1	1	1	.	.	1	13 5 0	14 0 0
Farranatonke,	35 2 0	23	17	.	.	.	3	2	.	1	.	1	00 10 0	55 5 0
Farrangulway,	211 1 32	34	74	22	19	41	14	15	6	.	.	6	190 15 0	180 5 0
Forthill,	77 0 1	36	31	68	77	145	2	5	3	.	.	3	71 10 0	80 0 0
Garraha,	143 3 18	79	44	10	11	21	12	8	4	1	.	5	120 7 6	105 15 0
Glanbog,	21 0 28	.	.	.	.	.	.	.	.	.	.	.	49 5 0	53 15 0
Kilcawha,	135 2 8	96	53	14	13	27	15	9	4	.	.	4	99 7 6	109 10 0
Knockabohilly,	17 0 39	3	6	.	.	.	1	2	.	.	.	.	26 10 0	40 5 0
Knockduff,	271 3 36	127	44	20	21	41	19	8	6	.	.	6	241 10 0	237 0 0
Knocknapogaree,	139 1 36	75	32	25	14	39	12	6	7	.	.	7	131 15 0	107 15 0
Mansfield's Land,	71 3 16	93	64	34	39	73	12	12	17	1	.	18	103 10 0	121 10 0
Mellifontstown,	282 1 24	110	53	23	16	39	17	10	9	1	.	10	138 17 6	169 5 0
Preghane,	546 2 23	251	174	52	56	108	42	38	23	3	.	26	162 5 0	252 4 0
Rath Beg,	39 3 14	} 153	{ 78	10	13	23	} 25	{ 11	2	.	.	2	70 5 0	80 5 0
Rath More,	336 0 14		{ 54	27	36	63		{ 14	11	4	.	15	233 7 6	245 15 0
Rathvallikeen,	18 3 10	.	.	1	.	1	.	.	1	.	.	1	31 0 0	34 12 0
Scilly,	0 0 10	.	.	.	.	.	.	.	.	.	.	.	305 0 0	253 10 0
Sleveca,	18 1 27	.	.	.	.	.	.	.	.	.	.	.	364 10 0	409 0 0
Spital-land,	47 2 23	44	39	17	24	41	10	6	10	1	.	11	60 17 6	65 0 0
Troopers-close,	9 3 13	.	.	.	.	.	.	.	.	.	.	.	69 5 0	37 0 0
Waters-land, North,	196 0 0	67	47	16	14	30	9	10	5	.	.	5	169 17 6	178 15 0
Waters-land, South,	71 3 27	40	7	4	10	14	4	2	1	.	.	1	113 0 0	115 10 0
Sovereign Islands,	2 3 35	.	.	.	.	.	.	.	.	.	.	.	.	.
	4,056 0 38	1,994	1,173	517	536	1,053	328	231	182	25	.	207	4,203 7 6	4,690 19 0
Brownsmills T.,*	.	.	106	.	.	.	.	25	.	.	.	.	.	.
Cove T.,	.	352	299	89	149	236	62	54	41	3	.	44	.	.
Kinsale T., pt. of, (p[5])	.	776	909	590	478	1,068	135	161	128	16	.	142	.	.
Workhouse,	.	.	034	119	135	254	.	1	1	.	.	1	.	.
Total, (q[5])	4,056 0 38	3,122	3,421	1,315	1,298	2,613	525	472	350	44	.	394	4,203 7 6	4,690 19 0
RINCRONA P., part of:														
Acres,	85 3 8	66	44	24	17	41	10	6	6	.	.	6	44 5 0	40 15 0
Ardkilly,	245 3 28	277	30	39	46	85	49	19	16	6	.	22	151 10 0	195 10 0

* The village of Brownsmills not now containing 20 houses, its population has therefore merged in the townlands on which it is situated.

(m[5]) The village of Sandy Cove, not now containing 20 houses, has been included with the townlands on which it is situated.
(n[5]) The remainder of the parish of Kilroan is in the barony of Courceys, in the West Riding; the entire parish contains 308 persons.
(o[5]) The remainder of the town of Kinsale is in the parish of Ringcurran; the entire town contains 4,850 persons.
(p[5]) See note (l[5])
(q[5]) The remainder of the parish of Ringcurran is in the barony of Kinalea; the entire parish, including the inmates of Public Institutions, contains 2,784 persons.

Printed image digitised by the University of Southampton Library Digitisation Unit

CORK, E.R.

Parishes, Townlands, and Towns.	Area.	Population: In 1841. Persons.	Population: In 1851. Persons.	Population: In 1861. Males.	Population: In 1861. Females.	Population: In 1861. Total.	Houses: In 1841. Number	Houses: In 1851. Number.	Houses: In 1861. Inhabited.	Houses: In 1861. Uninhabited.	Houses: In 1861. Building.	Houses: In 1861. Total.	Valuation: Poor Law Valuation in 1851. £ s. d.	Valuation: General Valuation in 1861. £ s. d.
	A. R. P.													
RINGRONE P., pt. of—*con.*														
Ballinroe, East, . .	45 0 32	11	11	.	.	.	1	1	.	.	.	.	24 10 0	30 10 0
Ballymacaw, . .	200 2 39	62	5	10	6	16	11	7	3	2	.	5	76 3 0	39 5 0
Ballyntdou, . .	162 1 34	69	51	28	23	51	9	7	0	.	.	3	105 7 6	103 5 0
Castlelands, . .	28 2 18	42	33	7	6	13	6	7	2	.	.	2	29 7 6	33 15 0
Castlepark, . .	415 3 18	470	220	76	83	159	79	49	25	.	.	25	298 0 0	329 10 0
Old-fort, . . .	33 3 26	.	.	19	19	38	.	.	7	.	.	7	109 10 0	19 10 0
Ringfinnan, . .	120 2 2	43	34	11	11	22	7	4	4	.	.	4	43 17 6	37 15 0
Ringrone, . . .	160 2 14	107	102	33	32	65	19	17	12	1	1	14	130 2 3	122 3 0
	1,514 2 19	1,147	580	247	243	490	191	117	83	9	1	93	1,009 15 0	1,028 0 0
Dock T., (r²) . .	.	.	120	.	.	.	.	26	.	.	.	.	.	.
Sandy Cove T., pt. of, (s²)	.	.	10	.	.	.	.	14	.	.	.	.	.	.
Total, . . (t²)	1,514 2 19	1,147	718	247	243	490	191	157	83	9	1	93	1,009 15 0	1,028 0 0
TISAXON P.:														
Ardloyne, . .	167 1 11	100	45	23	23	40	15	12	3	.	.	0	108 5 0	104 15 0
Ballywilliam, . .	348 3 7	84	77	35	27	62	13	13	10	.	.	10	312 5 0	277 5 0
Hollyhill, . .	380 0 29	137	70	30	45	83	20	21	18	1	.	16	393 12 6	332 15 0
Tisaxon Beg, . .	128 0 17	115	28	10	15	25	16	5	3	.	.	3	89 10 0	96 10 0
Tisaxon More, . .	313 1 6	62	56	26	26	46	11	12	7	.	.	7	511 17 6	302 15 0
Wintsmills, . .	11 0 1	.	.	.	.	.	.	.	.	.	.	.	9 10 0	3 5 0
Total, . .	1,346 2 31	498	284	134	130	264	75	63	43	1	.	44	1,225 0 0	1,122 5 0

BARONY OF MUSKERRY, EAST, PART OF.*

AGLISH P.:														
Aglish, . . .	569 2 13	139	97	55	60	123	29	16	16	.	.	16	305 16 3	340 0 0
Ballineadig, . .	1,034 0 21	341	101	93	105	198	53	32	32	1	.	33	543 0 0	697 10 0
Cronody, . . .	476 2 35	115	107	49	46	94	17	10	16	.	.	16	290 15 0	293 18 0
Curraghaly, . .	1,036 0 25	457	305	124	119	243	60	51	46	1	.	47	604 13 3	679 5 0
Farran, . .	1,072 1 30	338	284	96	75	171	56	50	33	11	.	44	650 12 6	677 10 0
Forranavarra, . .	60 2 14	63	31	28	28	56	13	13	11	.	.	11	62 13 9	70 10 0
Fergus, . . .	407 3 37	131	66	29	31	60	22	7	7	.	.	7	241 17 6	240 6 0
Knockaagoul, . .	492 2 8	204	155	59	63	122	34	21	17	.	.	17	264 0 9	293 10 0
Knockshanawee, .	311 1 7	038	255	79	92	171	57	39	30	.	.	30	295 10 0	328 0 0
Rooves Beg, . .	396 3 25	236	127	63	55	118	40	21	19	.	.	19	197 6 3	229 10 0
Rooves More, . .	612 1 16	167	99	36	41	76	28	10	17	1	.	10	333 7 6	361 0 0
Total, . .	6,770 2 30	2,579	1,717	710	723	1,432	412	288	244	14	.	258	3,890 1 3	4,115 10 0
ATHNOWEN P.:														
Barnagore, . .	201 0 9	105	134	43	60	103	17	23	15	1	.	16	183 15 0	213 3 0
Carrigane, . .	35 1 14	37	.	7	10	17	6	1	3	1	.	4	21 10 0	29 3 0
Castleinch, . .	372 0 22	134	82	69	62	131	21	15	20	.	.	20	224 0 0	232 10 0
Clashanure, . .	574 0 23	85	74	17	20	37	10	11	5	.	.	5	378 0 0	438 10 0
Classes, . .	149 0 31	100	78	21	23	44	13	10	7	.	.	7	127 5 0	193 5 0
Curraghbeg, . .	1,078 1 12	393	262	110	107	217	62	43	36	.	.	36	511 0 0	629 0 0
Grange, . . .	647 3 37	199	190	52	57	109	27	27	16	.	.	10	502 0 0	510 10 0
Knockanemore, .	962 3 22	471	424	190	198	388	71	64	65	.	.	65	375 15 0	925 10 0
Lackenareague, .	189 1 31	115	54	20	16	42	20	9	7	.	.	7	86 0 0	105 10 0
Lisiseens, . .	118 2 0	44	81	30	33	71	8	14	11	.	.	11	145 10 0	151 15 0
Mullaghroe, . .	204 3 2	93	76	20	25	45	14	10	0	.	.	3	92 10 0	124 0 0
Walstiestown, . .	303 3 38	146	124	47	36	83	25	15	12	.	.	12	137 10 0	176 3 0
Total, . .	4,337 3 1	1,925	1,576	640	647	1,287	294	243	205	2	.	207	3,282 15 0	3,714 5 0
BALLINABOY P., pt. of:														
Ballyhooleen, . .	614 2 7	176	310	58	61	117	34	44	23	1	.	24	247 0 0	351 10 0
Gogganshill, . .	913 1 23	316	721	94	00	182	67	65	35	2	.	37	434 0 0	700 5 0
	1,527 3 30	492	1,037	160	149	299	91	109	58	3	.	61	681 0 0	1,051 15 0
Ballyhooleen T., (u²)	.	107	.	.	.	.	22	.	.	.	.	.	.	.
Total, . . (v²)	1,527 3 30	599	1,037	160	149	299	113	109	58	3	.	61	681 0 0	1,051 15 0

* The remainder of the barony of Muskerry East is in the West Riding of Cork.

(r²) The village of Dock, not now containing 20 houses, has been included with the townland on which it is situated.

(s²) See note (m²).

(t²) The remainder of the parish of Ringrone is in the baronies of Carbery East (East Division) and Courceys, in the West Riding; the entire parish contains 2,794 persons.

(u²) The village of Ballyhooleen does not now contain 20 houses; its population has, therefore, merged in the townland of the same name, on which it is situated.

(v²) The remainder of the parish of Ballinaboy is in the baronies of Cork, Kerrycurrihy, and Kinalea; the entire parish contains 1,390 persons.

Pnnted image digitised by the University of Southampton Library Digitisation Unit

COUNTY OF

Parishes, Townlands, and Towns.	Area.	Population: In 1841. Persons.	Population: In 1851. Persons.	Population: In 1861. Males.	Population: In 1861. Females.	Population: In 1861. Total.	Houses: In 1841. Number.	Houses: In 1851. Number.	Houses: In 1861. Inhabited.	Houses: In 1861. Uninhabited.	Houses: In 1861. Building.	Houses: In 1861. Total.	Valuation: Poor Law Valuation in 1851. £ s. d.	Valuation: General Valuation in 1861. £ s. d.
	A. R. P.													
CANNAWAY P.:														
Bawnatemple,	181 1 37	49	44	26	29	55	8	8	8	.	.	8	104 5 6	104 15 0
Classes,	152 2 15	37	29	18	13	31	7	4	6	.	.	0	87 0 0	91 5 0
Cooldrum,	189 2 33	70	64	32	28	60	10	11	11	.	.	11	105 15 0	97 10 0
Coolnacarriga,	190 2 27	76	47	26	22	48	11	9	0	.	.	9	94 2 6	97 5 0
Coolnashamrogs,	146 0 29	48	29	19	17	36	6	4	5	.	.	5	70 2 6	71 10 0
Coolnasoon,	125 1 12	47	22	12	12	24	7	4	4	1	.	5	48 0 0	44 10 0
Kiltinardrish,	310 2 14	168	142	63	67	130	27	21	21	.	.	21	252 15 0	272 10 0
Knockavullig,	465 0 4	174	161	58	64	122	33	26	23	1	.	24	234 15 0	230 15 0
Lahanagh,	404 1 17	108	104	46	40	86	17	18	14	.	.	14	225 7 6	240 15 0
Loughleigh,	512 2 3	29	86	40	42	82	4	13	13	.	.	13	117 0 0	266 15 0
Mahallagh,	276 3 31	271	66	31	35	66	40	10	9	.	.	9	364 10 0	164 10 0
Monallig,	232 0 0	56	51	15	13	28	7	7	5	.	.	5	139 2 6	158 15 0
Nettleville Demesne,	508 1 25	15	77	44	46	90	2	12	16	.	.	16	240 15 0	330 10 0
Rathonoune,	408 2 13	74	57	26	41	67	12	10	12	.	.	12	315 14 10	370 5 0
Shandangan, East,	605 3 33	125	147	64	63	127	20	22	17	.	.	17	378 15 0	415 15 0
Shandangan, West,	494 3 25	200	115	46	47	93	33	26	13	.	.	13	302 12 6	336 15 0
Total,	5,225 0 36	1,547	1,241	566	579	1,145	244	205	186	2	.	188	3,060 12 10	3,324 0 0
CARRIGROHANE P., pt. of:														
Ballincollig,	746 0 22	145	721	308	319	627	19	97	92	2	.	94	2,487 10 0	2,355 3 9
Coolroe,	234 2 22	81	284	84	84	168	15	41	35	.	1	36	226 10 0	286 15 0
Great Island,	72 1 5	.	.	6	10	16	.	.	3	.	.	3	150 0 0	93 0 0
	1,053 0 9	236	1,005	398	413	811	34	138	130	2	1	133	2,864 0 0	2,734 18 9
Ballincollig, North, T.,*	.	207	789	545	372	917	40	82	82	2	.	84	.	.
Ballincollig, South, T.,*	.	1,080					129							
Total, (n²)	1,053 0 9	1,523	1,794	943	785	1,728	203	220	212	4	1	217	2,864 0 0	2,734 18 9
CARRIGROHANE BEG P.:														
Bawnnafinny,	143 2 12	33	.	5	4	9	6	1	1	.	.	1	143 0 0	133 5 0
Carrigrohane Beg,	156 2 38	62	70	32	32	64	10	13	10	1	.	11	96 0 0	135 10 0
Coolatanavally,	360 1 10	263	108	46	47	93	46	25	16	2	.	18	310 10 0	306 15 0
Coolatubbrid,	141 0 16	29	21	9	5	14	4	2	2	.	.	2	85 0 0	102 5 0
Coolyduff,	449 1 34	78	68	24	20	44	12	15	10	1	1	12	336 0 0	404 5 0
Dromasmole,	217 3 8	34	51	14	15	29	9	10	5	.	.	5	100 0 0	168 10 0
Lackenshoneen,	410 2 12	63	39	28	20	48	10	7	9	.	.	9	270 0 0	332 10 0
Woodside,	181 3 28	54	51	11	10	21	7	11	4	1	.	5	180 0 0	227 0 0
Total,	2,061 1 36	641	428	169	153	322	104	84	57	5	1	63	1,520 10 0	1,810 0 0
CORBALLY P.:														
Ballyshoneen,	524 3 18	124	74	54	44	98	20	12	14	.	.	14	309 0 0	363 10 0
Corbally,	344 0 35	69	34	27	21	48	9	7	8	.	.	8	202 10 0	237 10 0
Total,	869 0 13	193	108	81	65	146	29	19	22	.	.	22	511 10 0	601 0 0
DESERTMORE P.:														
Ballygroman, Lower,	495 2 21	196	114	40	34	74	29	12	9	.	.	9	333 10 0	336 5 0
Ballygroman, Upper,	589 0 21	196	97	52	47	99	29	19	17	2	.	19	286 10 0	342 5 0
Clashanaffrin,	297 0 36	119	90	25	26	51	20	14	9	.	.	9	137 10 0	149 15 0
Garryhesty,	839 0 39	191	142	72	69	141	26	22	24	.	.	24	587 10 0	689 0 0
Kilbane,	281 2 2	74	45	21	17	38	11	8	7	.	.	7	109 0 0	132 5 0
Kilcrea,	965 1 27	280	191	101	90	191	40	36	33	.	.	33	792 0 0	768 5 0
Knockaneamelgalla,	237 0 29	71	66	16	19	35	11	8	7	.	.	7	118 0 0	135 0 0
Knockatreenane,	237 2 30	69	44	26	27	53	12	7	7	.	.	7	104 10 0	113 10 0
Total,	3,943 0 5	1,196	789	353	329	682	178	126	113	2	.	115	2,468 10 0	2,671 5 0
DONAGHMORE P., pt. of:														
Ballycunningham,	641 2 37	241	148	66	60	126	39	24	22	1	.	23	297 1 3	288 5 0
Ballygirrha,	683 3 16	239	179	85	70	155	35	27	27	.	.	27	257 9 7	288 10 0
Ballyhennessy,	142 1 25	43	17	7	13	20	6	2	2	.	.	2	59 15 0	57 15 0
Ballykerwick,	287 0 16	214	120	50	39	89	34	30	20	1	.	21	132 18 9	134 0 0
Ballyvodane,	140 3 11	65	36	19	19	38	9	5	5	.	.	5	78 0 0	78 0 0
Barrahaurin,	2,527 1 8	481	282	107	118	225	77	52	45	.	.	45	342 15 0	381 0 0
Bunkilla,	303 2 21	191	35	7	7	14	31	12	3	.	.	3	183 7 6	175 5 0
Commeenaplaw,	415 0 22	91	58	28	29	57	16	8	12	1	.	13	59 3 9	66 0 0
Coolficks,	517 1 14	191	132	62	56	118	32	24	22	1	.	23	189 8 9	179 15 0
Coolnona,	802 2 19	294	258	106	84	190	44	37	34	2	.	36	364 0 0	417 15 0
Derry,	611 1 8	181	113	52	48	100	31	18	18	.	.	18	290 5 0	319 5 0

* Including Military.

(n²) The remainder of the parish of Carrigrohane is in the barony of Cork; the entire parish contains 2,318 persons.

Printed image digitised by the University of Southampton Library Digitisation Unit

Parishes, Townlands, and Towns.	Area.	Population: In 1841. Persons.	Population: In 1851. Persons.	Population: In 1861. Males.	Population: In 1861. Females.	Population: In 1861. Total.	Houses: In 1841. Number.	Houses: In 1851. Number.	Houses: In 1861. Inhabited.	Houses: In 1861. Uninhabited.	Houses: In 1861. Building.	Houses: In 1861. Total	Valuation: Poor Law Valuation in 1851. £ s. d.	Valuation: General Valuation in 1861. £ s. d.
DONAGHMORE P., part of—*continued.*	A. R. P.													
Fornaght,	662 3 6	278	179	78	87	165	40	30	31	2	.	33	278 8 6	304 5 0
Garranuredmond,	492 3 25	151	143	52	47	99	28	27	20	.	.	20	150 15 0	107 0 0
Gowlane, North,	1,184 0 23	174	160	74	70	144	28	29	26	.	.	26	121 3 0	308 0 0
Gowlane, South,	541 0 4	216	137	55	51	106	37	29	20	.	.	20	200 11 3	214 5 0
Kilcullen, North,	790 1 31	157	168	73	60	133	24	31	23	1	.	24	84 0 0	96 0 0
Kilcullen, South,	926 3 37	389	122	51	59	110	65	22	25	.	.	25	324 16 9	354 15 0
Killeagh,	592 3 34	319	192	78	79	157	54	33	26	.	.	26	136 8 9	186 15 0
Kilmartin, Lower,	367 3 20	177	130	31	25	56	26	21	13	.	.	13	146 5 0	143 15 0
Kilmartin, Upper,	536 3 33	187	66	83	87	170	34	11	26	.	.	26	155 18 3	148 0 0
Knockmore,	340 1 0	192	90	36	32	68	33	15	13	.	.	13	122 1 8	121 5 0
Knockyourke,	316 1 1	144	118	56	57	113	22	20	26	.	.	26	118 12 6	130 10 0
Lackabane,	576 1 7	301	233	118	109	227	59	36	41	2	.	43	295 10 0	347 15 0
Mocealiong,	996 1 34	235	144	61	65	133	45	28	24	.	.	24	164 9 10	224 0 0
Monatraggart,	372 3 16	153	79	43	37	80	23	15	13	.	.	13	139 15 0	131 5 0
Monavanshere,	178 0 15	116	12	3	2	5	20	6	1	.	.	1	77 16 3	73 0 0
Rathcools, East,	554 3 2	203	89	41	55	96	24	15	16	1	.	17	222 11 3	225 10 0
Rathcools, West,	493 1 6	140	103	39	38	77	29	15	12	1	.	13	155 10 6	159 0 0
Scarteen,	217 2 9	84	33	20	26	46	12	6	8	.	.	8	93 16 9	32 10 0
Total, (x[a])	17,297 0 29	5,937	3,579	1,588	1,529	3,117	965	633	576	13	.	589	5,827 4 5	5,926 0 0
DUNDERROW P., part of														
Ballinphellic,	796 2 16	210	122	49	50	99	35	22	17	.	.	17	243 0 0	339 10 0
Coolatooder,	436 2 2	219	124	71	73	144	39	33	21	.	.	21	202 0 0	271 10 0
Corran,	1,006 0 10	252	174	70	76	146	45	33	20	.	.	20	375 0 0	440 15 0
Gortnedogh,	574 3 21	273	221	79	82	161	51	37	27	.	.	27	271 10 0	336 15 0
Total, (y[b])	2,731 0 18	960	641	269	281	550	170	115	85	.	.	85	1,091 10 0	1,438 10 0
GARRYCLOYNE P., pt. of														
Ardamadine,	237 0 38	41	34	15	10	25	4	4	3	.	.	3	132 0 0	524 15 0
Ballygibbon,	450 2 18	135	159	72	58	130	22	21	19	2	.	21	234 10 0	706 10 0
Ballymadia,	277 1 22	90	90	23	23	46	16	12	9	.	.	9	120 10 0	399 15 0
Bawnnatinny,	80 2 22	.	7	1	1	2	.	1	1	.	.	1	80 0 0	87 0 0
Blarney,	206 1 38	19	18	6	7	13	3	3	3	2	.	5	200 0 0	270 0 0
Boolypatrick,	232 0 36	73	27	7	7	14	10	3	2	.	.	2	205 0 0	198 10 0
Clogheenmilton,	581 2 21	231	180	9	14	23	34	27	3	.	.	3	464 0 0	922 0 0
Curraghnalight,	430 1 25	78	96	39	39	78	15	15	10	2	.	20	231 0 0	322 15 0
Dawstown,	502 0 33	83	46	34	24	58	14	5	10	1	.	11	292 0 0	338 5 0
Killowen,	601 3 17	223	205	66	73	139	29	25	24	1	.	25	309 5 0	399 0 0
Knockacorbally,	216 0 2	79	91	34	44	78	8	8	9	.	.	9	116 0 0	160 5 0
Knocknasuff,	444 0 8	129	101	60	50	110	22	17	16	.	.	16	204 10 0	314 0 0
Monacunna,	268 1 16	90	323	23	17	40	9	47	5	.	.	5	497 10 0	529 0 0
Sheen, Lower,	237 1 4	19	8	1	.	1	2	2	1	.	.	1	254 0 0	296 0 0
Sheen, Upper,	230 1 11	49	5	5	6	11	5	1	1	.	.	1	122 0 0	345 0 0
	4,996 2 31	1,347	1,388	395	373	760	193	191	124	8	.	132	3,512 5 0	5,862 15 0
Blarney T.,	.	253	.	132	128	260	45	.	46	6	.	52	.	.
Total, (z[c])	4,996 2 31	1,600	1,388	527	501	1,020	238	191	170	14	.	184	3,512 5 0	5,862 15 0
GRENAGH P., pt. of (a[d])														
Ballymartin,	354 3 4	84	97	33	29	62	6	10	9	.	.	9	135 0 0	600 0 0
INISHCARRA P.:														
Aghartnagh,	763 2 8	305	117	109	117	220	58	27	47	.	1	48	562 0 0	773 0 0
Ardrum,	506 1 17	82	33	43	38	81	10	6	13	.	.	13	300 0 0	611 0 0
Bellyanley,	498 2 8	60	114	50	62	112	9	20	19	1	.	20	232 10 0	317 15 0
Ballymacou,	243 0 26	23	25	14	11	25	3	3	3	.	.	3	125 0 0	141 15 0
Ballyshoneen,	685 0 1	202	206	81	93	174	30	29	30	.	.	30	333 15 0	421 15 0
Berrings,	1,058 3 12	406	299	130	145	283	71	53	43	2	.	50	349 5 0	497 15 0
Bridgestown,	276 3 34	189	196	84	71	155	31	33	25	1	.	26	161 10 0	193 15 0
Callas,	252 0 12	157	100	42	33	75	28	20	10	.	.	10	191 10 0	143 10 0
Carlaue,	391 0 39	90	57	27	22	49	14	7	8	.	.	8	242 0 0	212 15 0
Carrigykinveen,	234 0 1	134	104	41	29	70	18	19	12	3	.	15	111 0 0	153 10 0
Currabeha,	326 2 0	153	110	41	46	87	21	19	13	2	.	15	153 0 0	210 5 0
Curraleigh,	372 0 39	213	114	48	32	73	25	20	14	1	.	15	203 0 0	209 5 0
Dromgownagh,	200 2 30	61	56	15	24	39	12	15	9	.	.	9	73 0 0	94 15 0
Fala,	443 0 10	221	169	69	70	139	34	32	28	.	.	28	189 10 0	267 15 0
Garravagh,	469 0 25	166	174	73	74	147	22	32	27	.	.	27	305 10 0	369 10 0
Gortatray,	147 1 33	73	39	17	26	43	11	10	9	.	.	9	69 0 0	73 5 0
Gurteen,	176 3 12	79	28	15	9	24	11	5	4	.	.	4	69 0 0	116 15 0

(x[a]) The remainder of the parish of Donaghmore is in the barony of Barrette; the entire parish contains 3,999 persons.
(y[b]) The remainder of the parish of Dunderrow is in the baronies of Kinsales and Kinsale; the entire parish contains 1,336 persons.
(z[c]) The remainder of the parish of Garrycloyne is in the barony of Barrette; the entire parish contains 1,198 persons.
(a[d]) The remainder of the parish of Grenagh is in the barony of Barrette; the entire parish contains 2,229 persons.

Pnnted image digitised by the University of Southampton Library Digitisation Unit

COUNTY OF

Parishes, Townlands, and Towns.	Area.	Population: In 1841.	Population: In 1851.	Population: In 1861. Males.	Population: In 1861. Females.	Population: In 1861. Total.	Houses: In 1841. Number.	Houses: In 1851. Number.	Houses: In 1861. Inhabited	Houses: In 1861. Uninhabited	Houses: In 1861. Building	Houses: In 1861. Total.	Valuation: Poor Law Valuation in 1851	Valuation: General Valuation in 1861.
	A. R. P.	Persons.	Persons.										£ s. d.	£ s. d.
INISHCARRA P.—*con.*														
Inishleena,	60 0 35	13	16	10	8	18	2	2	2	1	.	3	50 0 0	61 5 0
Kilblaffer,	560 3 31	167	107	52	58	110	27	24	16	.	.	16	197 0 0	268 0 0
Kilmurry,	25 1 9	108	12	2	3	5	19	2	1	.	.	1	11 0 0	15 0 0
Knockane,	280 2 32	119	52	27	30	57	20	11	9	.	.	9	93 0 0	110 10 0
Knocknamarriff,	191 3 28	67	35	13	16	29	8	5	5	.	.	5	69 0 0	114 0 0
Lisladen,	422 1 2	124	48	28	18	46	17	6	5	.	.	5	158 0 0	169 15 0
Lismahane,	101 8 13	41	44	18	13	31	8	8	6	.	.	6	80 10 0	88 15 0
Lissaghandrum, East,	129 2 35	53	36	19	18	37	7	6	7	1	.	8	61 5 0	71 10 0
Lissaghandrum, West,	102 1 21	21	10	7	10	17	4	2	2	.	.	2	52 0 0	60 0 0
Magooly,	432 3 2	206	147	64	68	132	29	24	22	.	.	22	164 10 0	258 10 0
Moneyflugh,	224 1 7	99	56	27	24	51	13	10	9	.	.	9	108 0 0	127 5 0
Reagrellagh,	358 0 9	137	78	34	26	60	26	14	13	.	.	13	131 0 0	150 10 0
	10,190 0 6	3,769	2,550	1,206	1,194	2,400	588	469	416	12	1	429	5,065 15 0	6,371 0 0
Dripsey, Lower, T.,	.	258	471	} 189	197	386	{ 48	83	} 73	2	.	75	.	.
Dripsey, Upper, T.,	.	180	177				34	30						
Total,	10,190 0 0	4,207	3,198	1,395	1,391	2,786	670	582	489	14	1	504	5,065 15 0	6,371 0 0
INISHKENNY P., part of:														
Ballyleigh,	445 3 28	105	142	28	27	55	26	18	10	.	.	10	108 10 0	167 15 0
Oldabbey,	347 3 16	69	36	26	20	46	9	5	8	.	.	8	172 0 0	219 0 0
Sraleigh,	164 3 12	63	49	13	16	29	9	6	5	.	.	5	97 0 0	152 15 0
Total, (*b*)	956 2 16	297	227	67	63	130	44	29	23	.	.	23	377 10 0	559 10 0
KILBONANE P.														
Aherla Beg,	421 1 11	206	143	44	44	88	28	21	16	.	.	16	358 10 0	262 15 0
Aherla More,	379 3 7	202	140	43	52	95	32	21	15	.	.	15	240 0 0	227 10 0
Cleghduff,	289 1 4	116	59	25	25	50	18	12	11	.	.	11	148 0 0	139 0 0
Curragheenbrien,	209 1 29	46	51	20	17	37	7	7	6	1	.	7	95 0 0	95 15 0
Kilbonane,	185 2 24	.	16	32	28	60	.	3	14	.	.	14	128 10 0	109 15 0
Knockaneleigh,	204 0 18	56	28	14	13	27	10	8	7	.	.	7	110 10 0	103 0 0
Knockawnddra,	228 3 10	100	75	23	20	43	18	14	8	.	.	6	103 0 0	112 5 0
Knocknahilan,	336 3 23	100	37	20	19	39	19	6	9	.	.	9	126 0 0	123 0 0
Parkmore,	172 2 21	61	46	23	13	36	10	9	5	.	.	5	81 0 0	82 0 0
Rathard,	773 3 29	226	219	101	99	200	33	36	38	2	.	40	675 0 0	560 5 0
Rathcullosn,	225 0 23	34	10	13	17	30	5	4	4	.	.	4	116 0 0	132 0 0
Rathfelane,	237 3 30	121	70	18	20	38	21	14	7	1	.	8	116 0 0	110 0 0
Rearour,	601 2 8	207	161	51	48	99	33	27	18	1	.	19	222 0 0	218 10 0
Scart, Lower,	109 3 5	102	41	19	17	36	28	8	5	.	.	5	80 0 0	72 5 0
Scart, Upper,	301 2 35	88	78	24	27	51	14	11	9	.	.	9	104 10 0	133 0 0
Total,	4,709 3 32	1,725	1,176	470	459	929	276	199	170	5	.	175	2,704 0 0	2,509 0 0
KILMURRY P., part of:														
Inchirahilly,	70 3 1	216	11	9	11	20	39	1	2	.	.	2	54 0 0	101 0 0
Kilcondy,	88 2 26	61	.	5	9	14	9	.	4	.	.	4	73 10 0	79 15 0
Total, (*c*)	159 1 30	277	11	14	20	34	48	1	6	.	.	6	127 10 0	180 15 0
KILNAGLORY P., part of:														
Ballincollig,	24 3 4	.	6	.	.	.	.	1	.	.	.	.	18 0 0	20 15 0
Ballinguilly,	296 2 9	42	39	17	20	37	0	6	6	.	.	0	147 0 0	204 5 0
Ballyburden Beg,	255 1 6	41	28	12	0	21	5	4	2	.	.	2	116 0 0	134 0 0
Ballyburden More,	312 1 25	110	81	40	48	88	10	12	14	.	.	14	124 10 0	164 15 0
Ballybank,	318 3 25	90	54	24	14	38	15	12	6	.	.	6	140 0 0	155 15 0
Greenfield,	256 0 28	57	20	14	14	28	7	5	4	.	.	4	264 0 0	309 10 0
Kilnaglory,	437 3 19	142	135	77	56	133	20	25	21	1	.	22	216 0 0	300 8 0
Knockburden,	231 0 19	55	40	20	17	37	9	8	7	.	.	7	136 0 0	160 10 0
Knockpage,	146 0 39	50	33	14	18	32	9	7	8	.	.	5	45 0 0	76 5 0
Lisheens,	11 3 5	23	10	4	6	10	3	3	2	.	.	2	12 10 0	13 15 0
Ravakeel,	77 0 36	26	11	2	2	4	3	1	1	.	.	1	34 0 0	33 0 0
Windsor,	692 2 12	126	72	36	28	64	26	13	10	.	.	10	326 10 0	392 0 0
Total, (*d*)	3,062 3 25	762	529	260	232	492	121	97	78	1	.	79	1,579 10 0	1,969 18 0
KNOCKAVILLY P., pt of:														
Ballincurneeng,	385 0 25	116	82	17	21	38	20	13	6	1	.	7	150 10 0	173 5 0
Ballymountain,	431 3 20	150	78	41	46	87	21	12	13	.	.	13	212 10 0	222 0 0
Belross,	454 0 13	162	110	50	42	92	26	18	17	.	.	17	251 10 0	254 10 0
Gurranewaterig,	463 2 0	105	78	36	28	64	18	12	6	.	.	9	203 10 0	219 15 0
Kill,	224 1 34	73	64	23	27	50	11	12	8	.	.	8	122 10 0	145 15 0

(*b*) The remainder of the parish of Inishkenny is in the barony of Cork; the entire parish contains 766 persons.
(*c*) The remainder of the parish of Kilmurry is in the barony of Muskerry, West, in the West Riding; the entire parish contains 1,864 persons.
(*d*) The remainder of the parish of Kilnaglory is in the barony of Cork; the entire parish contains 704 persons.

Printed image digitised by the University of Southampton Library Digitisation Unit

CORK, E.R.

Parishes, Townlands, and Towns.	Area.	Population: In 1841 Persons.	Population: In 1851 Persons.	Population: In 1861 Males.	Population: In 1861 Females.	Population: In 1861 Total.	Houses: In 1841 Number	Houses: In 1851 Number	Houses: In 1861 Inhabited	Houses: In 1861 Uninhabited.	Houses: In 1861 Building.	Houses: In 1861 Total.	Valuation: Poor Law Valuation in 1851	Valuation: General Valuation in 1861.
	A. R. P.												£ s. d.	£ s. d.
KNOCKAVILLY P., part of—*continued.*														
Knockaphreaghane,	374 1 22	108	62	29	23	52	16	13	9	1	.	10	195 0 0	191 10 0
Raheen,	372 2 16	143	100	36	38	76	22	20	13	.	.	13	177 0 0	196 0 0
Russelhill,	656 1 33	120	99	38	38	76	23	23	14	2	1	17	276 10 0	304 10 0
Tuocusheen,	279 0 38	94	50	32	32	64	15	13	11	.	.	11	127 0 0	126 0 0
Total, (e*)	3,661 3 1	1,073	731	304	295	599	172	136	100	4	1	105	1,718 0 0	1,835 5 0
MAGOURNEY P.:														
Carhoo, Lower,	284 2 1	56	36	12	24	36	6	5	8	2	.	10	229 10 0	233 15 0
Carhoo, Upper,	199 0 13	127	53	23	21	44	25	9	8	.	.	8	114 15 0	163 15 0
Carrignamuck,	363 3 3	127	74	36	28	64	21	14	11	1	.	12	221 5 0	264 5 0
Clontead Beg,	227 1 22	129	57	61	53	114	24	11	22	2	.	24	216 12 8	235 10 0
Clontead More,	339 1 9	242	87	40	49	89	54	19	18	2	.	20	244 8 9	238 5 0
Coolacullig,	521 1 34	186	158	78	73	154	31	25	26	1	1	28	211 15 0	252 5 0
Desahart,	101 1 3	34	13	5	11	16	6	5	8	1	.	4	80 7 6	110 10 0
Derreen,	370 1 39	171	154	66	69	135	32	29	23	1	2	26	261 17 6	293 10 0
Fergne,	557 1 11	200	89	46	35	81	33	14	12	.	.	12	313 7 6	329 10 0
Glebe,	69 3 21	30	28	12	17	29	3	5	4	1	.	5	90 0 0	92 10 0
Kilcolman,	90 2 29	22	26	7	4	11	4	4	2	1	.	3	76 17 6	79 5 0
Kilgobnet,	310 3 34	99	57	30	28	58	12	11	9	3	.	12	243 13 6	261 0 0
Knockanenagark,	165 3 22	89	17	15	16	31	15	6	6	.	.	6	74 7 6	79 0 0
Knockaneowen,	72 0 34	92	57	45	69	114	14	11	25	3	.	29	90 4 6	81 5 0
Leemount,	103 1 38	12	26	12	19	31	1	4	4	.	.	4	112 0 0	115 10 0
Meeshal,	215 3 0	40	43	22	18	40	7	8	7	.	.	7	209 0 0	204 15 0
Monureagh,	159 2 4	59	57	25	21	46	10	10	10	1	.	11	121 7 6	125 10 0
Nadrid,	545 3 21	282	152	67	82	149	39	23	26	4	.	30	503 0 8	557 0 0
Oldcastle,	417 2 38	170	64	24	23	47	26	11	8	.	.	8	148 3 9	168 0 0
Rockgrove,	189 0 31	.	50	15	20	35	.	7	6	2	.	8	144 10 0	157 10 0
Tullig Beg,	73 0 15	31	17	10	8	18	5	4	3		.	3	26 10 0	50 0 0
Tullig More,	481 2 25	155	51	28	31	59	27	0	8	2	.	10	204 19 8	211 15 0
	5,868 2 7	2,303	1,346	677	724	1,401	395	248	249	27	3	279	3,946 19 0	4,294 5 0
Coachford T.,	.	361	454	56	62	118	70	105	23	6	.	29	.	.
Total,	5,868 2 7	2,664	1,800	733	786	1,519	465	353	272	33	3	308	3,946 19 0	4,294 5 0
MATEHY P.:														
Cloghphilip,	564 3 21	146	124	83	105	188	25	21	27	6	.	33	250 0 0	338 0 0
Cloghroe,	690 1 0	212	238	111	118	229	33	33	39	2	.	41	540 0 0	627 5 0
Coolflugh,	415 2 21	284	318	124	126	250	50	51	39	3	.	42	321 0 0	339 15 0
Courtbrack,	017 0 17	206	255	119	110	229	45	33	31	.	.	31	372 0 0	439 5 0
Dawstown,	341 2 36	104	80	26	27	53	12	10	7	.	.	7	164 0 0	228 5 0
Dromin,	263 0 37	61	73	28	30	58	8	8	8	1	.	8	119 10 0	160 10 0
Gilough,	541 2 14	219	155	79	70	157	34	22	27	2	.	29	233 10 0	364 0 0
Gortdonagh More,	595 0 25	111	192	76	63	139	19	20	18	2	.	20	231 15 0	351 15 0
Kilclogh,	754 1 1	282	236	105	98	203	43	36	32	.	.	32	266 0 0	377 5 0
Killeen,	264 3 36	132	97	38	32	70	20	15	11	1	.	12	100 0 0	167 15 0
Kilnamucky,	257 3 34	27	68	54	81	135	0	4	3	3	.	6	240 0 0	349 5 0
Loughane, East,	501 1 9	72	69	45	39	84	10	9	12	.	.	12	250 0 0	350 0 0
Loughane, West,	541 2 33	169	93	35	32	67	27	16	10	.	.	10	233 10 0	318 0 0
Vicarstown,	546 3 19	215	187	84	78	162	36	27	28	.	.	28	202 0 0	295 0 0
	7,096 2 23	2,320	2,157	1,007	1,017	2,024	368	305	292	20	.	312	3,531 5 0	4,706 0 0
Tower T.,	.	.	.	59	79	130	.	.	26	1	.	27	.	.
Total,	7,096 2 23	2,320	2,157	1,066	1,096	2 162	368	305	318	21	.	339	3,531 5 0	4,700 0 0
MOVIDDY P.:														
Ballinguilly,	313 3 24	121	118	40	35	75	10	19	12	1	.	13	178 0 0	154 0 0
Ballinouet, Lower,	474 2 5	197	161	97	82	179	33	30	20	1	.	20	360 0 0	400 0 0
Bellmount, Upper,	720 2 27	201	155	70	61	131	28	19	23	1	.	24	335 0 0	315 10 0
Carrigeen,	284 0 7	162	68	22	24	46	22	14	10	1	.	11	162 10 0	167 15 0
Castlemore,	556 3 26	180	132	59	57	116	54	25	24	.	.	24	448 0 0	414 10 0
Coolmucky,	811 3 9	376	145	94	78	172	62	33	32	3	.	35	417 0 0	457 5 0
Commons,	74 1 23	38	18	16	12	28	5	4	3	.	.	3	21 10 0	26 5 0
Farnanes,	580 0 5	289	200	90	88	178	53	33	32	.	.	32	329 10 0	357 10 0
Farrandaff,	15 1 5	.	.	.	.	.	.	.	.	.	.	.	21 0 0	18 10 0
Garranesmuddagh,	289 2 29	118	82	37	47	84	19	14	12	.	.	12	192 0 0	186 10 0
Garraneleigh,	249 1 27	122	71	39	27	66	19	11	10	.	.	10	118 10 0	131 15 0
Inchirahilly,	474 0 16	.	126	83	66	149	.	21	26	2	.	28	359 0 0	317 0 0
Kilbrenan,	451 0 1	210	104	33	27	60	35	22	12	1	.	13	186 0 0	107 10 0
Kilcoody,	165 1 8	.	35	4	3	7	.	6	2	1	.	3	136 0 0	123 15 0
Knockanerce,	439 0 12	192	75	35	32	67	28	13	10	1	.	11	254 0 0	225 10 0
Ryecourt,	283 1 14	56	20	16	17	33	6	5	4	1	.	5	375 0 0	300 0 0
Warrensgrove,	138 3 39	.	19	9	16	25	.	3	4	.	.	4	144 10 0	162 0 0
Total,	6,182 1 39	2,262	1,547	744	672	1,416	362	272	245	13	.	258	4,066 10 0	3,861 5 0

(e*) The remainder of the parish of Knockavilly is in the barony of Kinalea; the entire parish, including the inmates of Public Institutions, contains 1,155 persons.

Printed image digitised by the University of Southampton Library Digitisation Unit

Parishes, Townlands, and Towns.	Area.	Population					Houses						Valuation	
		In 1841.	In 1851.	In 1861.			In 1861.						Poor Law Valuation in 1851.	General Valuation in 1861.
		Persons.	Persons.	Males.	Females.	Total.	Number	Number.	Inhabited.	Uninhabited	Building.	Total.		
	A. R. P.												£ s. d.	£ s. d.
St. Finbar's P., pt. of:														
Killumney,	279 3 4	175	131	54	63	117	32	24	20	.	.	20	190 0 0	192 5 0
Mylane,	598 1 26	190	109	38	31	69	34	20	12	1	.	13	271 8 0	343 15 0
Total, (f[c])	878 0 30	365	240	92	94	186	66	44	32	1	.	33	461 0 0	536 0 0
St. Nicholas' P., part of: (g[c])														
Maglin,	331 1 15	90	101	43	44	87	14	13	12	2	.	14	320 0 0	399 5 0

BARONY OF ORRERY AND KILMORE.

Aglishdrinagh P.:														
Ardgless,	42 0 19	.	.	.	.	.	.	.	.	.	.	.	36 10 0	33 5 0
Ballycoskery,	619 2 0	209	169	81	72	153	31	27	27	1	.	28	336 0 0	509 15 0
Ballyeadrideen,	642 1 13	233	134	71	66	139	30	21	18	2	.	20	551 0 0	606 0 0
Ballynoran,	275 3 16	155	87	49	36	67	23	15	15	.	.	15	214 10 0	226 10 0
Ballyroe,	392 2 37	71	38	16	17	33	7	4	3	2	.	5	331 10 0	312 17 0
Cloonkeen,	400 1 31	126	54	24	26	50	23	9	6	1	.	7	271 5 0	250 5 0
Gookaun,	406 0 33	69	31	22	23	45	10	5	6	1	.	7	334 10 0	263 9 0
Fiddane,	244 2 1	143	77	15	22	37	24	19	3	.	.	3	182 10 0	186 10 0
Milltown,	60 0 14	.	.	.	.	.	.	.	.	.	.	.	44 0 0	66 15 0
Total,	3,309 3 4	1,026	590	278	266	544	148	100	70	7	.	85	2,304 15 0	2,455 8 0
Ballyclogh P., pt. of:														
Ballyclogh,	302 1 32	65	72	35	36	71	10	18	13	1	.	14	593 14 6	495 15 0
Ballycashen,	190 3 29	33	19	7	9	16	5	5	3	.	.	3	150 15 0	133 10 0
Ballykitt,	219 1 12	68	45	22	19	41	9	7	0	.	.	0	193 0 0	147 15 0
Ballealtig,	205 0 13	23	11	12	13	25	3	3	2	.	.	2	200 0 0	148 5 0
Blossomfort,	508 3 5	157	72	39	32	71	21	12	11	.	.	11	402 15 0	303 5 0
Croughta,	614 1 35	110	147	57	68	125	17	18	19	.	.	19	461 0 0	392 10 0
Curraghalehane,	132 2 8	20	38	12	20	32	2	6	5	.	.	5	78 5 0	63 0 0
Derryorgan,	286 1 11	111	67	31	28	59	16	12	10	.	.	10	315 5 0	210 5 0
Garryduff,	390 1 2	94	47	29	31	60	11	12	9	.	.	9	307 15 0	252 10 0
Kilpatrick,	290 0 32	31	45	24	20	44	13	9	7	.	.	7	256 0 0	189 15 0
Lisleagh,	403 2 15	223	50	25	20	45	38	10	7	1	.	8	349 15 0	316 10 0
Mount, North,	535 2 28	140	51	24	26	50	23	8	7	.	.	7	408 15 0	326 10 0
Rathbee,	173 1 37	114	90	31	33	64	10	14	10	.	.	10	140 15 0	139 0 0
Scart,	595 3 36	479	159	49	56	105	71	26	22	.	.	22	568 0 10	419 10 0
Tullacondra,	320 2 36	44	23	12	14	26	5	3	4	.	.	4	164 10 0	126 0 0
	5,074 3 6	1,752	935	409	425	834	263	161	135	2	.	137	4,676 11 4	3,666 0 0
Ballyclogh T.,	.	576	432	198	195	388	93	83	75	4	.	79	.	.
Total, (h[c])	5,074 3 6	2,328	1,367	602	620	1,222	356	244	210	6	.	216	4,676 11 4	3,606 0 0
Ballyhay P., part of:														
Broghill, North,	579 2 14	48	102	29	33	62	9	15	9	.	.	9	713 13 0	574 10 0
Broghill, South,	195 2 20	132	19	15	14	29	16	4	2	.	.	2	203 11 0	221 0 0
Castlecharrison,	259 2 4	76	69	42	51	93	7	13	8	.	.	8	338 7 0	300 13 0
Coaliss,	71 3 6	14	19	4	3	7	2	3	1	.	.	1	83 8 0	141 10 0
Knockardamrum,	310 2 33	47	44	10	9	19	6	9	3	1	.	4	376 8 0	259 17 0
Farran,	102 0 8	42	29	7	8	15	6	5	3	.	.	3	144 8 0	103 0 0
Kilteelig,	357 1 12	37	59	25	26	51	6	8	6	.	.	6	394 9 0	209 15 0
Rathmorgan,	541 0 16	205	98	32	46	70	30	17	11	1	.	12	615 7 0	304 15 0
Total, (i[c])	2,397 2 33	621	459	164	190	354	82	74	43	2	.	45	2,031 9 0	2,695 5 0
Bregoge P.:														
Bregoge,	701 1 39	277	193	65	61	126	31	24	19	.	.	10	815 0 0	539 15 0
Buavanagh,	153 1 36	19	14	7	3	10	2	3	1	.	.	1	147 15 0	118 15 0
Currymount,	259 1 35	86	37	10	6	10	11	7	3	.	.	8	139 15 0	143 0 0
Donbarry,	40 2 0	40	10	0	6	12	4	3	2	.	.	2	52 10 0	55 0 0
Tullig,	177 3 10	10	17	6	9	15	2	2	2	.	.	2	152 5 0	127 15 0
Total,	1,332 3 0	441	277	94	85	179	50	39	27	.	.	27	1,307 5 0	994 5 0

(f[c]) The remainder of the parish of St. Finbar is in the barony of Cork, and in the city of Cork; the entire parish, including the inmates of Public Institutions, contains 12,963 persons.

(g[c]) The remainder of the parish of St. Nicholas is in the barony of Cork, and in the city of Cork; the entire parish, including the inmates of Public Institutions, contains 18,240 persons.

(h[c]) The remainder of the parish of Ballyclogh is in the barony of Duhallow; the entire parish contains 2,051 persons.

(i[c]) The remainder of the parish of Ballyhay is in the barony of Fermoy; the entire parish contains 703 persons.

Printed image digitised by the University of Southampton Library Digitisation Unit

CORK, E.R.

Parishes, Townlands, and Towns.	Area.	Population: In 1841. Persons.	Population: In 1851. Persons.	Population: In 1861. Males.	Population: In 1861. Females.	Population: In 1861. Total.	Houses: In 1841. Number.	Houses: In 1851. Number.	Houses: In 1861. Inhabited.	Houses: In 1861. Uninhabited.	Houses: In 1861. Building.	Houses: In 1861. Total.	Valuation: Poor Law Valuation in 1851	Valuation: General Valuation in 1861.
	A. R. P.												£ s. d.	£ s. d.
BUTTEVANT P..														
Ardaprior,	794 0 36	174	81	50	44	94	26	13	13	.	.	13	483 5 0	322 10 0
Ardskeagh,	362 0 29	103	64	36	27	63	11	8	7	.	.	7	234 0 0	196 10 0
Bally Beg,	746 0 13	646	242	57	59	116	92	45	19	1	.	20	726 10 0	794 0 0
Bally Beg, East,	417 1 31	27	126	54	53	107	5	20	19	.	.	10	370 15 0	314 15 0
Bally Beg, Middle,	493 3 39	34	84	71	65	136	4	11	19	.	.	16	245 15 0	244 5 0
Bally Beg, West,	436 2 35	46	91	26	35	61	7	15	11	.	.	11	330 15 0	293 15 0
Beherascrub, East,	282 0 35	305	51	19	10	27	56	7	5	.	.	5	388 5 0	381 5 0
Beherascrub, West,	527 1 23		190	50	55	105		10	17	.	.	17	476 10 0	414 0 0
Buttevant,	51 0 5	135	3	.	.	.	21	3	.	.	.	.	689 5 0	643 12 0
Castle-land,	67 2 6	29	31	27	23	50	4	6	8	1	.	9	241 5 0	239 15 0
Clashnabottry,	36 1 1	23	5	2	2	4	3	1	1	.	.	1	153 15 0	194 10 0
Copsetown,	346 1 32	145	111	36	36	72	27	25	13	.	.	13	354 10 0	264 15 0
Creggane,	276 3 0	.	86	49	55	104	.	17	15	.	.	15	770 12 6	709 10 0
Curraglass,	320 3 22	88	40	37	34	71	14	7	15	.	.	15	166 8 0	153 0 0
Dreenagh, East,	230 3 31	112	39	10	11	21	14	6	5	1	.	6	272 0 0	167 0 0
Dreenagh, West,	196 1 32		56	13	11	24		8	3	.	.	3	149 15 0	103 0 0
Farrancetter,	165 2 10	21	12	4	9	13	3	2	2	.	.	2	221 1 10	126 10 0
Garranenageevoge,	227 0 27	66	18	10	14	24	7	3	4	.	.	4	177 0 0	143 15 0
Grange, East,	513 1 4	123	110	50	41	91	16	13	14	.	.	14	624 5 0	612 10 0
Grange, West,	425 0 20	117	72	38	29	67	15	10	8	.	.	9	602 15 0	473 15 0
Knockanare,	369 3 15	106	60	33	24	57	17	11	9	.	.	9	332 15 0	231 15 0
Knockbarry,	330 0 23	113	72	34	39	73	17	11	11	.	.	11	469 5 0	371 5 0
Lackaroe,	155 3 10	144	61	35	44	79	21	15	15	.	.	16	192 5 0	142 15 0
Lackfranets,	113 3 35	34	9	6	2	8	5	4	1	.	.	1	79 5 0	80 15 0
Lisgrillin,	303 1 16	56	47	28	17	45	10	11	10	.	.	10	178 0 0	151 5 0
Pepperhill,	156 2 19	35	35	10	12	22	6	4	4	.	.	4	155 0 0	129 10 0
Poulnaveagha,	139 3 20	58	47	5	8	13	7	9	2	.	.	2	87 5 0	71 15 0
Rathclare,	443 0 39	104	77	15	28	43	15	14	9	.	.	9	712 0 0	586 10 0
Spital,	505 2 15	128	112	55	42	97	16	14	13	.	.	13	570 0 0	296 15 0
Templemary,	754 1 7	211	190	49	62	111	33	33	19	2	.	21	641 15 0	452 15 0
Tinnascart,	405 2 17	235	132	44	46	90	36	20	17	.	.	17	426 5 0	349 10 0
Velvetstown,	709 0 2	98	53	23	22	45	13	6	6	.	.	6	820 15 0	505 5 0
Waterhouse,	324 3 11	.	12	2	6	8	.	3	3	.	.	3	303 15 0	224 15 0
	11,582 3 22	3,518	2,354	978	973	1,951	503	393	313	5	.	323	12,651 7 4	10,472 2 0
Buttevant T.,	.	1,524	1,531	1,545*	827	2,372	232	227	201	3	1	205	.	.
Total,	11,582 3 22	5,042	3,885	2,523	1,800	4,323	735	620	519	8	1	528	12,651 7 4	10,472 2 0
CHURCHTOWN P., pt. of:														
Annagh Bogs,	254 3 11	69	37	7	8	15	9	4	2	.	.	2	127 10 0	124 10 0
Annagh, North,	554 1 3	32	26	14	19	33	2	2	5	.	.	5	523 0 0	406 0 0
Annagh, South,	190 3 12	37	24	5	7	12	4	3	2	.	.	2	302 0 0	174 10 0
Ballinadilanig,	326 2 35	136	62	42	35	77	15	8	11	.	.	11	376 10 0	292 10 0
Ballyadam,	104 3 22	14	35	3	3	6	2	4	2	.	.	2	175 15 0	95 0 0
Ballygrace,	322 2 7	131	51	19	17	36	18	8	6	1	.	7	158 15 0	189 0 0
Ballynahool,	362 3 9	93	76	46	42	88	13	11	10	.	.	10	405 0 0	316 5 0
Ballynamuck,	75 3 7	98	.	5	2	7	20	.	1	.	.	1	83 0 0	59 15 0
Ballyvaheen,	158 0 13	83	59	21	25	46	5	7	5	.	.	6	154 15 0	105 10 0
Burton Park,	156 2 12	97	50	18	9	27	13	7	7	.	.	7	182 15 0	163 15 0
Carrigeen,	328 2 10	82	50	20	17	37	10	7	6	.	.	6	263 10 0	215 10 0
Churchtown,	164 2 26	.	32	.	.	.	.	5	.	.	.	.	522 5 0	400 0 0
Clashelane,	175 0 26	61	38	25	27	52	11	5	8	.	.	8	180 5 0	150 10 0
Clashganniv,	276 1 6	32	23	16	24	40	4	3	2	.	.	2	264 0 0	229 0 0
Coolmore,	175 2 33	32	29	14	19	33	5	4	5	.	.	5	144 15 0	100 0 0
Creggannacourty,	255 0 2	59	17	20	15	35	8	4	4	.	.	4	200 10 0	241 10 0
Cullig,	277 1 31	61	20	9	9	18	9	4	3	.	.	3	269 0 0	219 0 0
Dunbarry,	108 1 8	1	.	.	.	.	1	.	.	.	.	.	78 5 0	73 10 0
Egmont,	612 3 12	147	250	94	85	169	24	85	25	2	.	27	658 10 0	552 0 0
Gurteanroe,	433 2 0	209	58	27	24	51	31	6	6	.	.	6	221 5 0	239 10 0
Gurteanroe Commons,	51 1 20	.	.	.	.	.	.	.	.	.	.	.	7 15 0	15 10 0
Imogane,	278 2 7	183	85	16	14	38	25	9	4	.	.	4	821 15 0	208 15 0
Leap,	133 3 2	126	8	3	5	8	21	1	1	.	.	1	96 0 0	105 10 0
Moanroe,	75 0 28	.	1	.	.	.	.	1	.	1	.	1	15 0 0	7 15 0
Mountbridget,	240 1 28	79	170	70	64	140	16	24	24	.	.	24	142 5 0	124 15 0
Mountcorbitt,	175 0 19	101	7	2	7	9	14	1	1	.	.	1	113 15 0	107 15 0
Rath,	267 0 2	50	67	19	21	40	7	7	6	.	.	6	265 15 0	292 5 0
Walshestown,	483 0 29	36	108	24	21	45	14	13	6	.	.	6	381 0 0	321 15 0
	6,969 1 20	2,051	1,376	535	519	1,054	301	193	152	4	.	156	6,672 0 0	5,539 5 0
Churchtown T.,	.	636	249	137	151	288	89	43	44	3	.	47	.	.
Total, (†)	6,969 1 20	2,689	1,627	672	670	1,342	390	226	196	7	.	203	6,672 0 0	5,539 5 0

* Including Military.
(†) The remainder of the parish of Churchtown is in the barony of Duhallow; the entire parish contains 1,515 persons.

Printed image digitised by the University of Southampton Library Digitisation Unit

COUNTY OF

Parishes, Townlands, and Towns.	Area.	Population					Houses						Valuation	
		In 1841	In 1851.	In 1861.			In 1841.	In 1851.	In 1861.				Poor Law Valuation in 1851.	General Valuation in 1861.
		Persons.	Persons.	Males.	Females.	Total.	Number.	Number.	Inhabited.	Uninhabited	Building.	Total.		
	A. R. P.												£ s. d.	£ s. d.
COOLINEY P.:														
Coolinay,	451 0 19	101	118	32	41	73	27	19	12	1	.	13	672 10 0	441 17 0
Kiltass,	00 1 29	20	14	7	8	15	2	3	2	.	.	2	106 10 0	75 5 0
Milltown,	291 0 26	39	81	21	16	37	5	4	5	.	.	5	452 8 0	323 4 0
Rathnacally,	310 2 17	187	10	9	18	27	26	3	4	.	.	4	340 11 0	284 0 0
Total,	1,152 1 11	487	173	69	83	152	60	29	23	1	.	24	1,571 19 0	1,124 6 0
CORCOMOHIDE P., part of, (*k*)														
Rusheen,	439 3 13	139	57	28	32	60	23	10	11	1	.	12	200 0 0	222 15 0
DROMDOWNEY P.:														
Dromdowney,	56 1 32	31	14	8	9	17	3	1	2	.	.	2	58 5 0	53 15 0
Dromdowney, Lower,	182 1 22	82	26	7	14	21	10	5	3	.	.	3	154 5 0	166 0 0
Dromdowney, Upper,	419 2 10	75	68	30	26	56	8	9	9	.	.	9	242 5 0	255 10 0
Total,	659 1 24	186	108	45	49	94	21	15	14	.	.	14	454 15 0	475 10 0
HACKMYS P., pt. of: (*l*)														
Ballysallagh,	63 1 35	25	3	4	3	7	4	1	1	.	.	1	76 19 0	65 10 0
IMPHRICK P., part of:														
Castlewrixon,	99 1 19	191	115	35	49	84	26	20	14	.	.	14	117 10 0	189 5 0
Castlewrixon, South,	367 0 26		12	13	8	21		1	2	.	.	2	558 10 0	787 15 0
Total, (*m*)	966 2 5	191	127	48	57	105	26	21	16	.	.	16	676 0 0	977 0 0
KILBOLANE P., part of:														
Acres,	53 3 38	32	17	3	3	6	6	2	1	.	.	1	30 0 0	25 15 0
Ballagharee,	314 3 39	50	39	22	25	47	7	20	9	.	.	9	224 10 0	203 5 0
Ballinla,	634 1 25	200	125	53	70	123	23	22	21	.	.	21	336 10 0	310 10 0
Ballyhane, Lower,	259 3 1	75	54	20	13	33	11	11	6	.	.	6	140 10 0	130 10 0
Ballyhane, Upper,	167 0 5	18	13	7	0	15	2	2	2	.	.	2	122 10 0	122 10 0
Castleishen,	282 0 29	102	54	19	22	41	15	0	6	.	.	6	146 0 0	157 0 0
Cloonee,	153 3 14	55	29	11	11	22	7	4	3	.	.	3	82 10 0	80 10 0
Concealment,	87 1 29	6	5	4	3	7	1	1	1	.	.	1	54 0 0	33 10 0
Coolnagour,	229 1 22	68	74	24	32	56	8	10	7	.	1	8	270 10 0	180 15 0
Cromage,	559 2 37	231	110	93	77	170	44	24	32	1	.	33	360 10 0	320 0 0
Curra,	187 2 3	51	19	8	6	14	6	2	2	.	.	2	58 10 0	55 0 0
Delliga,	182 0 30	294	73	15	18	33	60	15	0	.	1	7	68 10 0	83 5 0
Doon,	302 2 1	142	43	37	28	65	31	6	9	.	.	9	199 10 0	240 10 0
Gortaheeda,	28 2 4	8	12	5	5	10	1	2	1	.	.	1	19 0 0	17 5 0
Gortnagoul,	338 3 29	101	90	37	37	74	11	15	15	.	.	15	285 10 0	249 0 0
Kilbolane,	420 1 20	310	109	41	53	94	49	18	21	.	.	21	561 0 0	446 10 0
Kilnore,	334 1 6	182	57	25	31	56	32	10	11	.	.	11	176 0 0	158 15 0
Kintoera,	52 2 38	30	19	8	9	17	3	3	4	.	.	4	39 0 0	90 15 0
Knockeen,	64 1 18	53	6	6	6	12	3	1	2	.	.	2	70 10 0	57 10 0
Knocknavorahee,	97 3 22	14	18	9	10	19	2	3	4	.	.	4	30 0 0	30 15 0
Knockough,	242 1 24	156	65	22	16	38	27	10	6	.	.	6	118 15 0	100 5 0
Kyle,	181 3 21	113	53	19	10	29	18	10	8	.	.	8	87 0 0	92 5 0
Lamgh,	542 0 26	127	111	46	42	88	15	14	13	.	.	13	281 10 0	280 0 0
Lyragh,	171 1 32	48	24	26	15	35	8	3	6	.	.	6	32 0 0	69 0 0
Maine, North,	815 2 7	273	89	56	66	122	44	14	17	.	.	17	479 10 0	389 5 0
Maine, South,	493 0 10	156	97	36	35	71	24	15	12	.	.	12	272 0 0	337 15 0
Moanabricka,	306 2 16	122	91	34	35	69	19	14	16	.	.	16	134 10 0	129 10 0
Moanarnane,	179 1 9	97	56	18	15	33	15	11	10	.	.	10	103 10 0	81 15 0
Moanavraca,	209 1 6	38	22	14	9	23	5	2	3	.	.	3	104 10 0	120 5 0
Moanroe,	116 1 20	18	7	3	3	6	2	1	1	.	.	1	46 0 0	59 10 0
Prohust,	600 3 24	178	87	51	60	111	24	16	18	.	.	18	501 10 0	397 15 0
Scart,	221 2 4	52	42	33	45	70	9	7	11	1	.	12	167 0 0	154 15 0
Seeds,	276 2 17	132	88	35	26	61	20	15	10	.	.	10	132 10 0	149 0 0
Shronepookeen,	276 1 26	171	59	25	33	58	24	10	11	.	.	11	100 0 0	134 15 0
Teemcurra,	143 0 15	24	7	9	12	21	2	2	2	.	.	2	178 0 0	120 5 0
Trienaragh,	270 1 16	.	63	35	45	80	.	14	16	.	.	16	164 10 0	184 5 0
	9,865 0 5	3,791	1,985	903	634	1,637	588	338	323	2	2	327	6,226 15 0	5,736 15 0
Milford T.,	.	310	289	106	103	209	62	55	37	2	3	42	.	.
Total, (*n*)	9,865 0 5	4,101	2,274	1,009	1,037	2,046	650	393	360	4	5	369	6,226 15 0	5,736 15 0

(*k*) The remainder of the parish of Corcomohide is in the barony of Connello, Upper, county of Limerick, the entire parish contains 2,674 persons.
(*l*) The remainder of the parish of Hackmys is in the barony of Coshma, county of Limerick; the entire parish contains 292 persons.
(*m*) The remainder of the parish of Imphrick is in the barony of Fermoy, the entire parish contains 780 persons.
(*n*) The remainder of the parish of Kilbolane is in the barony of Connello, Upper, county of Limerick; the entire parish contains 2,067 persons.

Printed image digitised by the University of Southampton Library Digitisation Unit

CORK, E.R.

Parishes, Townlands, and Towns.	Area.	Population: In 1841.	Population: In 1851.	Population: In 1861. Males	Population: In 1861. Females.	Population: In 1861. Total	Houses: In 1841 Number.	Houses: In 1851 Number.	Houses: In 1861. Inhabited	Houses: In 1861. Uninhabited.	Houses: In 1861. Building.	Houses: In 1861. Total	Valuation: Poor Law Valuation in 1851.	Valuation: General Valuation in 1861.
	A. R. P.	Persons.	Persons				Number						£ s. d.	£ s. d.
Kilbroney P.:														
Ballinturrig,	327 2 12	228	129	27	26	53	37	21	11	.	.	11	353 0 0	273 15 0
Ballinguile,	361 0 11	81	54	31	22	53	10	4	5	.	.	5	626 12 6	659 5 0
Ballynatrilla,	287 3 36	161	138	26	30	56	29	22	12	.	.	12	233 10 0	164 5 0
Ballyvorisheen,	151 0 3	89	72	30	28	58	17	11	10	.	.	10	202 0 0	123 15 0
Jordanstown,	142 3 25	56	21	9	8	15	4	2	2	.	.	2	159 0 0	124 10 0
Kilbroney,	144 1 11	53	24	10	18	28	6	4	3	.	.	3	243 10 0	225 10 0
Knockroundaly,	173 2 30	56	20	9	5	14	9	2	2	.	.	2	174 5 0	88 15 0
Liskelly,	111 0 34	14	25	5	6	11	2	2	2	.	.	2	130 15 0	104 0 0
Templeconnell,	226 2 30	70	41	19	16	35	9	5	3	.	.	3	260 15 0	191 5 0
Total,	1,076 1 32	788	524	168	157	325	123	71	50	.	.	50	2,388 7 6	1,955 0 0
Kilgrogan P.:														
Kilgrogan,	231 1 21	6	12	3	6	9	1	2	3	.	.	3	260 0 0	226 0 0
Kilmaclenine P.:														
Kilmaclenine,	609 1 33	} 322	{ 140	66	40	114	} 42	{ 22	19	.	.	19	541 5 0	481 10 0
Knocknanevaddreen,	432 2 15		58	25	24	49		9	7	.	.	7	344 10 0	265 15 0
Total,	1,042 0 8	322	198	91	72	163	42	31	26	.	.	26	885 15 0	747 5 0
Lackeen P.:														
Lackeen,	279 3 19	79	61	22	22	44	8	7	4	.	.	4	242 10 0	188 10 0
Liscarroll P.:														
Altamira,	216 1 5	43	22	10	9	19	5	2	4	.	.	4	256 5 0	215 5 0
Coolbane,	286 2 12	94	35	18	13	31	16	5	6	.	.	6	376 7 0	333 0 0
Knockardbane,	420 3 34	329	157	59	61	120	55	26	20	.	.	20	294 5 3	312 0 0
Knockberry,	635 1 10	219	92	55	51	106	33	14	19	.	.	19	385 5 0	417 5 0
Lackaroe,	563 2 36	244	249	76	91	167	40	36	36	.	.	36	326 2 6	321 0 0
Liscarroll,	116 2 22	29	.	.	.	.	4	.	.	.	.	.	139 0 0	122 5 0
Moyge,	840 2 13	300	224	70	75	145	36	31	25	1	.	26	659 5 0	644 15 0
Rockspring,	350 3 6	170	162	65	55	130	30	28	25	.	.	25	267 5 0	310 5 0
Rossnanarney,	336 2 37	43	35	16	16	34	7	5	4	.	.	4	176 7 6	152 5 0
Sallypark,	249 0 0	23	18	18	11	29	5	2	5	.	.	5	244 5 0	222 10 0
	4,027 2 15	1,499	994	367	394	761	251	149	144	1	.	145	3,132 7 3	3,120 10 0
Liscarroll T.,	.	750	531	249	248	497	130	96	89	3	.	92	.	.
Total,	4,027 2 15	2,249	1,525	636	642	1,278	361	245	233	4	.	237	3,132 7 3	3,120 10 0
Rathgoggan P.:														
Ardmore,	182 0 15	42	15	7	10	17	7	2	3	.	.	3	197 9 0	150 10 0
Ardnageelly,	361 1 3	151	77	48	44	92	22	16	13	.	.	13	466 2 0	350 10 0
Ballybabbo,	114 3 12	30	24	6	6	12	3	3	2	.	1	3	131 1 0	131 5 0
Ballypierce,	150 2 14	22	23	13	13	26	3	4	3	.	.	3	132 0 0	129 15 0
Ballysallagh,	280 2 22	76	51	27	32	59	13	12	11	.	.	11	331 0 0	305 15 0
Clashganniv,	107 3 32	34	37	25	15	40	13	6	5	.	.	5	126 0 0	64 10 0
Furmanbentkeen,	84 0 21	33	38	10	8	18	6	6	3	.	.	3	106 10 0	77 10 0
Fortlands,	121 0 15	52	12	5	3	8	6	2	2	.	.	2	266 12 0	164 0 0
Garrynagranoge,	355 3 3	121	47	30	22	52	20	8	7	.	.	7	492 14 0	328 2 0
Rathgoggan, Middle,	529 1 18	.	200	114	144	258	.	36	52	2	.	54	4,441 16 0	3,528 11 0
Rathgoggan, North,	665 1 26	183	110	62	65	127	23	17	22	5	.	27	704 15 0	727 15 0
Rathgoggan, South,	335 1 28	92	219	119	113	232	16	45	45	2	.	47	567 0 0	456 15 0
	3,517 2 0	691	853	466	475	941	132	159	166	3	1	176	7,965 1 0	6,454 16 0
Charleville T.,	.	4,287	2,660	1,147	1,321	2,468	696	507	429	26	.	455	.	.
Do. *Hospital*,	.	.	6	.	.	.	.	1	.	.	.	.	.	.
Do. *Bridewell*,	.	.	17	.	1	1	.	1	1	.	.	1	.	.
Kilmallock *Auxiliary Workhouse*,	.	.	2,249	.	.	.	.	7	.	.	.	.	.	.
Total,	3,317 2 9	5,178	5,787	1,613	1,797	3,410	828	675	598	35	1	634	7,955 1 0	6,454 16 0
Shanbrum P.:														
Ardagh,	169 2 26	278	66	27	26	53	49	11	9	.	.	9	96 15 0	63 15 0
Ardglass,	490 3 20	124	96	65	62	127	24	17	22	.	2	24	340 10 0	261 15 0
Aughrim,	561 3 37	90	27	26	25	51	15	4	8	.	.	8	389 0 0	326 5 0
Ballydaheen,	215 0 15	66	42	17	16	33	8	7	7	.	.	7	170 0 0	164 5 0
Ballynakilla, East,	839 3 8	247	150	124	96	220	30	25	31	1	.	32	680 15 0	649 15 0
Ballynakilla, West,	626 3 18	138	108	35	39	74	19	20	14	.	.	14	385 0 0	379 0 0
Boolard,	200 3 33	27	11	0	7	13	4	2	2	.	.	2	127 0 0	107 0 0

Pnnted image digitised by the University of Southampton Library Digitisation Unit

COUNTY OF CORK, EAST RIDING.

Parishes, Townlands, and Towns.	Area.	Population: In 1841. Persons.	Population: In 1851. Persons.	Population: In 1861. Males.	Population: In 1861. Females.	Population: In 1861. Total.	Houses: In 1841. Number.	Houses: In 1851. Number.	Houses: In 1861. Inhabited.	Houses: In 1861. Uninhabited.	Houses: In 1861. Building.	Houses: In 1861. Total.	Valuation: Poor Law Valuation in 1851.	Valuation: General Valuation in 1861.
	A. R. P.												£ s. d.	£ s. d.
SHANDRUM P.—*con*														
Cloghanugiera,	366 3 29	111	67	33	34	67	22	14	10	.	.	10	356 0 0	296 13 0
Clooeleagh, North,	305 3 1	60	53	29	30	59	0	10	10	.	.	10	260 5 0	199 15 0
Clooeleagh, South,	266 3 5	73	41	27	29	56	13	7	9	.	.	9	130 15 0	184 0 0
Cloonmore,	429 2 30	150	54	42	44	86	19	10	11	.	.	11	278 0 0	260 5 0
Clyderragh,	202 3 9	68	49	21	23	44	7	7	7	.	.	7	303 15 0	190 14 0
Cookasmuttane,	705 2 27	234	126	68	77	145	28	22	23	.	.	23	480 10 0	479 10 0
Curraghcloonebro, East	452 2 23	203	51	23	20	43	20	11	6	.	.	6	301 15 0	259 5 0
Curraghcloonebro, West	464 1 16	88	60	25	20	45	8	7	8	.	.	8	445 15 0	336 15 0
Curryglass,	488 3 0	265	169	90	91	181	45	32	29	.	.	29	444 10 0	401 5 0
Dromina,	721 2 26	252	199	85	92	177	38	35	33	.	.	33	590 15 0	419 10 0
Earlsfields,	47 1 0	19	10	6	5	11	3	2	2	.	.	2	14 0 0	21 10 0
Farthingville, East,	482 3 10	213	161	70	60	130	33	33	21	.	.	21	357 5 0	375 5 0
Farthingville, West,	430 3 13	114	81	21	31	52	17	13	11	.	.	11	347 0 0	294 10 0
Ferryfort,	179 3 6	66	27	16	18	34	15	5	6	.	.	6	72 5 0	81 10 0
Glengarriff,	279 3 14	131	60	32	21	53	21	10	9	.	.	9	218 0 0	233 2 0
Gortakagh,	165 3 14	77	62	36	32	68	14	10	12	.	.	12	197 12 0	179 10 0
Killabraher, North,	674 0 13	230	00	50	48	98	35	17	19	2	.	21	370 15 0	347 0 0
Killabraher, South,	320 0 28	134	70	30	25	55	17	8	8	.	.	9	193 15 0	177 15 0
Killaree,	349 0 36	186	81	36	35	73	27	13	13	.	.	13	247 0 0	270 7 0
Kilmagoura,	329 1 9	117	80	29	31	60	17	15	11	.	.	11	244 10 0	290 10 0
Kippane,	110 2 7	94	58	20	33	61	15	9	14	.	.	14	104 0 0	103 15 0
Lisenllane,	257 3 3	94	36	19	16	35	13	5	5	.	.	5	209 15 0	202 10 0
Newtown, North,	228 2 7	66	46	21	27	48	15	7	8	.	.	8	202 10 0	194 0 0
Newtown, South,	229 1 4	95	46	21	22	43	13	7	6	.	.	6	229 5 0	238 0 0
Shandrum,	625 3 6	227	190	78	78	156	31	32	23	1	.	24	490 15 0	528 10 0
Shinanagh,	231 3 27	50	27	22	16	38	7	5	7	.	.	7	136 10 0	152 15 0
Teaveeny,	829 2 31	296	118	87	88	175	41	18	28	.	.	28	495 5 0	435 10 0
	13,451 0 2	4,711	2,642	1,347	1,317	2,664	696	450	413	4	2	419	9,916 2 0	9,203 6 0
Dromina T.,	.	213	185	85	93	108	43	57	34	.	.	34	.	.
Newtown T.,	.	237	242	77	87	164	30	51	31	.	.	31	.	.
Total,	13,451 0 2	5,161	3,069	1,509	1,487	2,996	779	538	508	4	2	514	9,916 2 0	9,203 6 0
TULLYLEASE P., part of:														
Cloonsillagh,	405 1 14	50	8	12	13	25	6	1	3	1	.	4	190 0 0	170 15 0
Cooles,	601 1 7	257	142	53	45	98	42	22	15	.	.	15	226 0 0	235 5 0
Cromagloun,	76 0 39	7	7	4	2	6	2	1	1	.	.	1	38 0 0	33 10 0
Sheakin,	203 2 32	31	17	7	11	18	5	3	3	.	.	3	98 10 0	86 0 0
Total, (*a*)	1,266 2 12	345	174	76	71	147	55	27	22	1	.	23	558 10 0	525 10 0

(*a*) The remainder of the parish of Tullylease is in the barony of Duhallow; the entire parish contains 1,500 persons.

SUMMARY BY BARONIES.

Baronies.	Area.	Population: In 1841. Persons.	Population: In 1851. Persons.	Population: In 1861. Males.	Population: In 1861. Females.	Population: In 1861. Total.	Houses: In 1841. Number.	Houses: In 1851. Number.	Houses: In 1861. In habited.	Houses: In 1861. Uninhabited.	Houses: In 1861. Building.	Houses: In 1861. Total.	Valuation: Poor Law Valuation in 1851.	Valuation: General Valuation in 1861.
	A. R. P.												£ s. d.	£ s. d.
Barretts,	31,761 3 27	11,246	6,164	2,723	2,564	5,287	1,847	1,054	905	41	2	948	12,413 17 0	17,563 9 0
Barrymore,	148,700 0 32	59,220	50,346	20,057	19,362	39,419	9,240	7,114	5,923	236	25	6,084	99,658 12 8	106,782 3 0
Condons & Clangibbon,	73,481 1 8	43,713	32,515	15,117	13,495	28,612	6,511	4,746	4,084	115	3	4,207	41,359 0 4	50,540 17 0
Cork,	43,813 2 20	25,335	20,502	10,741	11,664	22,405	4,161	3,882	3,386	149	6	3,541	57,997 4 8	66,309 14 6
Duhallow,	232,328 2 14	70,364	52,401	21,770	21,779	43,549	12,335	8,308	7,439	178	14	7,631	88,643 17 4	91,490 15 0
Fermoy,	121,561 2 32	55,127	36,235	14,623	14,810	29,433	8,673	5,790	4,924	171	26	5,121	87,755 13 5	91,979 6 0
Imokilly,	93,873 1 31	64,289	53,324	19,460	21,304	40,764	10,309	8,649	6,898	426	23	7,347	90,536 5 10	96,391 8 5
Kerrycurrihy,	23,957 2 9	14,554	13,218	5,147	5,922	11,069	2,189	2,324	1,908	156	9	2,073	25,390 7 6	29,777 14 0
Kinalea,	50,692 2 13	20,470	13,734	5,439	5,446	10,885	3,472	2,500	1,944	79	5	2,027	30,229 7 6	31,171 11 0
Kinnatalloon,	27,718 0 5	9,466	6,248	2,425	2,439	4,864	1,405	1,155	880	46	1	927	14,179 2 6	15,990 13 0
Kinsale,	12,430 3 17	12,947	10,321	3,928	4,393	8,321	2,060	1,738	1,307	130	3	1,440	15,471 5 0	16,157 17 0
Muskerry, East, pt. of,	94,720 3 28	34,826	26,092	11,217	10,921	22,138	5,562	4,274	3,682	153	7	3,842	52,112 17 6	60,994 6 9
Orrery and Kilmore,	60,346 1 16	31,354	22,297	9,654	9,146	18,800	4,742	3,358	2,942	80	9	3,031	65,108 8 5	56,949 10 0
	1029392 0 12	460,414	351,397	142,301	143,245	285,546	72,946	54,902	46,122	1,959	138	48,219	695,855 19 4	740,955 2 6
Merchant Seamen and Others, in Home and Foreign Trade Vessels, who were enumerated on English Census Forms only, not included in foregoing Tables,	.	.	.	843	7	850	.	.	.	.	.	.	.	.
Total,	1029392 0 12	460,414	351,397	143,144	143,252	286,396	72,946	54,902	46,122	1,959	138	48,219	695,855 19 4	740,955 2 6

The Valuations for 1861 of the telegraph, tideways, and extra parochial districts in the above Baronial Summary were as follows:—Telegraph—Barony of Barretts, £4 10s.; Barrymore, £11; Condons and Clangibbon, £1; Cork, £3 5s.; Duhallow, £8 5s.; Fermoy, £12 10s.; Imokilly, £6 10s.; Muskerry, East (part of), £2 5s.; and Orrery and Kilmore, £4 10s. Tideway and extra parochial—Barrymore, £20 10s.; Cork, £425; Imokilly, £210; Kerrycurrihy, £335 5s., and Kinsale, £21 15s.

Printed image digitised by the University of Southampton Library Digitisation Unit

CITY OF CORK.

Parishes.	Area.	Population					Houses						Valuation	
		In 1841	In 1851.	In 1861.			In 1841.	In 1851.	In 1861.				Poor Law Valuation in 1851.	General Valuation in 1861.
		Persons.	Persons.	Males.	Females	Total.	Number.	Number.	Inhabited.	Uninhabited.	Building.	Total.		
	A. R. P.												£ s. d.	£ s. d.
Holy Trinity P.,	52 0 39	8,338	10,920	3,957	4,730	8,687	1,301	1,145	936	228	2	1,166		
St. Anne's, Shandon, part of, (p[e])	1,283 1 3	23,087	24,560	12,650	12,950	25,600	3,065	3,404	3,266	284	3	3,553		
St. Finbar's, pt. of, (q[e])	191 1 22	6,207	6,119	2,648	3,031	5,679	805	945	875	54	8	937		
St. Mary's, Shandon, part of, (r[e])	271 2 33	14,149	14,212	5,955	6,938	12,893	1,901	1,981	1,777	202	2	1,981	116,654 15 0	119,916 8 11
St. Nicholas', pt. of, (s[e])	372 3 24	16,273	15,860	6,778	7,844	14,622	1,751	1,818	1,806	118	5	1,929		
St Paul's,	22 1 35	4 563	4,468	1,307	2,340	4,147	520	441	346	114	.	460		
St. Peter's,	37 0 1	8,108	8,309	3,553	4,415	7,968	770	750	715	84	1	800		
	2,265 3 37	80,720	82,948	37,348	42,246	79,594	10,113	10,492	9,723	1,082	26	10,831	116,654 15 0	119,916 9 11
Public Institutions,	.	.	2,797	161	366	527	.	18	17	.	.	17	.	.
Total,	2,265 3 37	80,720	85,745	37,509	42,612	80,121	10,113	10,510	9,740	1,082	26	10,848	116,654 15 0	119,916 9 11

(p[e]) The remainder of the parish of St. Anne, Shandon, is in the barony of Cork; the entire parish, including the inmates of Public Institutions, contains 27,174 persons.

(q[e]) The remainder of the parish of St. Finbar is in the baronies of Cork and Muskerry, East; the entire parish, including the inmates of Public Institutions, contains 12,963 persons.

(r[e]) The remainder of the parish of St Mary, Shandon, is in the barony of Cork; the entire parish, including the inmates of Public Institutions, contains 14,529 persons.

(s[e]) The remainder of the parish of St. Nicholas is in the baronies of Cork and Muskerry, East; the entire parish, including the inmates of Public Institutions, contains 18,240 persons.

COUNTY OF CORK, EAST RIDING,

AND

CITY OF CORK.

POOR LAW UNIONS AND ELECTORAL DIVISIONS.

UNION OF BANDON, Part of.[a]

Electoral Divisions.	Area.	Population					Houses						Valuation	
		In 1841	In 1851.	In 1861.			In 1841.	In 1851.	In 1861.				Poor Law Valuation in 1851.	General Valuation in 1861.
		Persons.	Persons.	Males.	Females.	Total.	Number.	Number.	Inhabited.	Uninhabited.	Building.	Total.		
	A. R. P.												£ s. d.	£ s. d.
Ballygroman,	4,503 3 5	1,480	1,028	396	390	786	231	161	126	3	.	131	2,639 10 0	3,029 10 0
Ballymurphy,	3,679 2 17	1,352	968	424	400	828	219	174	143	5	1	149	2,226 0 0	2,681 0 0
Brinny, part of, (a)	1,268 3 10	480	392	159	146	305	79	65	57	3	.	60	1,034 0 0	1,006 3 0
Inishannon, part of, (a)	2,363 0 25	2,032	1,346	548	543	1,091	368	256	194	7	.	201	2,112 0 0	2,294 15 0
Kilbonane,	4,915 2 39	1,545	1,149	486	474	960	239	192	175	4	.	179	3,071 0 0	2,666 0 0
Knockavilly,	3,681 3 1	1,073	731	304	295	599	172	136	100	4	1	105	1,710 0 0	1,835 5 0
Moviddy,	7,662 3 16	3,337	2,011	822	859	1,701	544	355	209	14	.	323	4,854 10 0	4,601 5 0
Total,	28,495 2 34	11,359	7,625	3,243	3,107	6,350	1,852	1,339	1,106	40	2	1,148	17,657 0 0	10,513 18 0

(a) The remainder of the union of Bandon, and the remainder of the electoral divisions of Brinny and Inishannon, are in the West Riding of the county of Cork.

Printed image digitised by the University of Southampton Library Digitisation Unit

UNION OF CORK.

Electoral Divisions.	Area.	Population: In 1841. Persons.	Population: In 1851. Persons.	Population: In 1861. Males.	Population: In 1861. Females.	Population: In 1861. Total	Houses: In 1841. Number.	Houses: In 1851. Number.	Houses: In 1861. Inhabited.	Houses: In 1861. Uninhabited.	Houses: In 1861. Building.	Houses: In 1861. Total	Valuation: Poor Law Valuation in 1851. £ s. d.	Valuation: General Valuation in 1861. £ s. d.
	A. R. P.													
Ballincollig,	7,800 3 14	3,642	3,668	1,738	1,516	3,254	536	524	454	10	2	466	7,961 5 0	3,771 5 9
Ballygarvan,	4,320 1 3	1,519	1,517	432	451	883	269	245	162	4	.	166	2,343 15 0	2,829 15 0
Ballymaglogh,	3,961 0 7	1,297	659	266	230	496	200	129	88	1	.	89	960 15 0	1,659 15 0
Blackpool,	7,389 1 30	2,914	1,600	618	575	1,193	462	273	213	8	.	221	2,324 10 0	5,167 15 0
Blarney,	5,758 0 1	1,744	1,553	619	615	1,234	256	206	183	17	.	200	4,030 5 0	6,947 10 0
Caherlag,	6,596 2 16	3,890	3,264	1,384	1,439	2,823	674	602	494	18	.	512	9,581 5 0	9,234 13 0
Carrigaline,	6,090 1 4	3,948	3,381	1,137	1,410	2,527	690	639	467	22	.	489	6,729 15 0	7,031 3 0
Carrignavar,	8,159 2 36	2,710	1,368	706	688	1,394	427	321	231	8	1	238	2,248 13 0	2,476 12 0
Carrigrohane Beg,	5,727 3 0	2,071	1,561	666	620	1,206	300	264	225	13	1	239	3,499 10 0	4,373 10 0
Cork,	13,615 1 24	92,038	102,334	43,644	49,745	93,389	12,056	12,421	11,529	1,143	26	12,698	142,804 10 0	159,468 13 11
Douglas,	6,313 0 19	3,615	2,787	1,057	1,113	2,170	620	567	419	31	4	454	7,469 5 0	8,286 3 0
Dripsey,	6,160 0 30	2,744	2,065	893	920	1,813	468	381	320	6	1	327	2,943 15 0	3,674 5 0
Dunderrow,	5,220 2 24	1,056	1,905	486	493	979	327	253	166	3	.	169	2,150 0 0	3,149 15 0
Firmount,	5,011 2 11	1,554	923	459	423	882	230	141	140	7	1	148	1,935 15 0	2,342 14 0
Glenville,	5,093 1 33	1,366	833	404	370	774	190	146	124	4	.	128	929 15 0	1,284 0 0
Greenfort,	5,020 2 19	1,622	766	441	392	833	260	136	134	5	1	140	2,895 5 0	2,753 0 0
Inishkeony,	4,387 0 27	1,678	1,396	503	503	1,006	262	216	167	12	1	180	3,750 10 0	4,488 5 0
Killeagh,	5,370 0 39	1,934	1,123	448	451	899	288	183	153	.	.	153	1,568 15 0	2,320 19 0
Knockantota,	4,285 0 16	1,641	775	326	312	638	294	138	112	8	.	120	1,167 5 0	2,052 10 0
Knockraha,	6,046 2 7	1,802	1,216	438	424	862	290	210	156	3	.	159	2,654 5 0	3,054 17 0
Lehenagh,	3,263 0 19	1,057	855	345	345	690	176	137	120	9	.	129	3,474 10 0	3,847 15 0
Matehy,	6,833 2 29	2,293	2,069	1,012	1,015	2,027	362	301	315	18	.	333	3,291 5 0	4,356 13 0
Monkstown,	2,762 1 37	4,273	4,611	1,779	2,300	4,079	687	758	679	104	3	786	9,182 0 0	10,949 14 0
Ovens,	4,139 3 4	1,726	1,346	588	590	1,178	267	216	189	2	.	191	2,780 15 0	3,123 15 0
Queenstown,	7,013 0 20	10,063	17,322	7,012	6,745	13,757	1,370	1,311	1,325	62	19	1,406	20,197 0 4	23,503 11 0
Rathcooney,	7,911 0 10	4,133	3,713	1,400	1,402	2,802	653	623	497	13	.	510	9,126 0 0	9,404 15 0
Riverstown,	7,085 1 7	1,962	1,400	539	547	1,086	303	249	189	17	2	208	4,398 5 0	5,190 11 0
Whitechurch,	7,400 1 8	2,460	2,021	390	778	1,668	338	313	256	21	.	277	5,340 0 0	6,666 17 6
Total,	169,731 3 14	163,492	168,570	70,280	76,442	146,722	23,255	21,853	19,507	1,567	62	21,136	267,526 10 4	300,155 19 2

UNION OF FERMOY.

Aghern,	3,828 1 26	1,284	972	361	393	754	200	170	132	9	.	141	2,292 3 0	2,663 15 0
Ballyhooly,	5,232 3 13	2,337	1,520	566	564	1,129	377	265	197	2	1	200	2,542 8 6	3,357 15 0
Ballynas,	8,530 1 34	2,618	1,967	785	792	1,577	440	346	279	6	.	285	4,021 10 0	4,294 5 0
Carrig,	4,435 1 11	620	589	229	213	442	126	106	78	2	.	80	567 17 0	596 15 0
Castlecooke,	3,577 0 37	1,145	723	308	313	621	166	111	95	.	.	95	960 3 8	1,061 10 0
Castle Hyde,	4,921 1 16	1,569	856	471	437	908	247	156	152	4	1	157	2,890 17 0	3,460 10 0
Castlelyons,	5,664 2 14	2,985	1,533	667	718	1,385	408	268	240	13	.	253	4,366 1 6	4,329 15 0
Castletownroche,	5,962 3 37	3,307	2,205	891	980	1,879	540	399	340	18	.	358	5,371 8 6	5,565 9 0
Cloole,	7,653 2 1	2,837	1,626	689	689	1,378	450	317	253	9	.	262	5,950 17 8	6,508 5 0
Curraglass,	5,775 2 2	2,160	1,507	544	540	1,092	352	280	198	16	.	214	3,925 10 0	4,467 16 0
Fermoy,	5,510 2 34	3,031	6,856	5,914	4,313	10,227	1,128	1,036	935	43	5	983	10,970 2 0	15,472 15 0
Glanworth, East,	5,369 0 4	2,284	1,257	900	854	1,754	346	210	307	8	1	316	4,021 17 6	4,106 15 0
Glanworth, West,	4,861 1 30	2,957	1,903	475	458	933	505	333	155	2	.	157	4,122 15 6	4,039 5 0
Gortnaskehy,	5,229 0 24	2,056	1,205	533	504	1,037	321	230	184	6	.	190	1,378 5 0	1,645 0 0
Gortroe,*	7,333 3 36	2,248	1,351	592	528	1,120	368	231	196	8	.	204	3,659 0 0	4,384 0 0
Kilcor,*	6,280 3 22	2,364	1,421	334	523	1,057	365	241	191	4	1	196	3,562 4 6	3,765 15 0
Kilcummer,	5,852 1 26	1,776	1,102	483	502	985	291	207	172	5	.	177	3,085 13 6	3,385 0 0
Kilcrian,	10,431 0 30	2,061	1,746	651	572	1,223	416	266	223	17	.	240	2,752 11 0	3,060 0 0
Killathy,	5,581 2 35	2,492	1,437	609	591	1,200	380	239	190	9	.	207	3,982 5 0	4,171 0 0
Kilworth,	6,367 3 15	4,166	2,610	962	960	1,922	704	500	378	6	.	384	4,413 7 8	4,646 10 0
Knockmourne,	8,642 1 20	3,764	2,095	904	881	1,785	568	404	324	17	1	342	5,177 0 0	5,946 15 0
Leitrim,	4,247 1 10	1,820	1,053	404	377	781	285	183	148	4	.	152	2,082 14 0	2,410 5 0
Rathcormack,	7,103 3 0	3,457	2,189	836	880	1,716	574	429	366	4	.	370	3,960 14 10	4,437 5 0
Watergrasshill,	7,634 0 20	2,924	1,953	563	492	1,055	458	340	189	8	.	197	3,344 6 6	3,631 5 0
Total,	140268 0 26	64,277	44,950	19,871	18,089	37,960	10,105	7,284	5,370	220	10	6,100	89,664 17 8	101,469 7 0

UNION OF KANTURK, Part of.[b]

Allow,	6,124 3 2	2,329	1,123	561	557	1,110	317	196	192	5	1	198	2,627 0 0	2,685 5 0
Ballybookahan,	3,996 3 15	1,731	888	369	361	730	264	134	123	1	.	124	1,923 0 0	1,923 5 0
Banteer,	5,369 3 18	2,178	1,350	531	600	1,231	355	249	228	.	.	228	1,725 5 0	2,422 8 0
Barleyhill,	9,201 2 3	2,553	1,433	679	672	1,351	402	239	221	9	1	231	3,530 5 0	3,167 15 0

* The townland of Ballinwillin, containing 351A. 3R. 11P., was transferred from Kilcor Electoral Division to that of Gortroe since 1851.
(b) The remainder of the union of Kanturk is in the county of Limerick.

Printed image digitised by the University of Southampton Library Digitisation Unit

CORK, EAST RIDING,

OF CORK.

UNION OF KANTURK, Part of—*continued.*

Electoral Divisions.	Area.	Population In 1841. Persons.	Population In 1851. Persons.	Population In 1861. Males.	Population In 1861. Females.	Population In 1861. Total.	Houses In 1841. Number.	Houses In 1851. Number.	Houses In 1861. Inhabited.	Houses In 1861. Uninhabited.	Houses In 1861. Building.	Houses In 1861. Total	Valuation Poor Law Valuation in 1851.	Valuation General Valuation in 1861.
	A. R. P.												£ s. d.	£ s. d.
Barnacurra,	4,215 1 24	891	549	306	329	635	144	96	109	5	.	114	935 5 0	940 15 0
Bawnscross,	5,738 3 15	2,305	1,372	577	632	1,209	391	257	213	3	2	218	2,882 0 0	2,823 14 0
Bohirboy,	5,506 0 14	2,313	1,598	588	561	1,149	376	282	207	2	1	210	1,704 10 0	1,769 18 0
Castlecor,	4,398 1 0	1,854	1,157	399	465	864	299	168	144	3	.	147	3,582 10 0	3,558 5 0
Castlemagner,	4,667 0 19	1,621	1,298	409	408	817	240	169	127	2	.	129	3,068 0 6	3,091 0 0
Clonfert, East,	10,255 3 2	819	669	435	380	815	124	106	126	8	.	134	885 10 0	952 5 0
Clonfert, West,	7,261 0 21	654	400	241	253	494	108	74	86	4	.	90	598 0 0	552 15 0
Clonmeen,	3,441 2 9	1,528	631	275	273	548	278	134	108	4	.	112	926 10 6	1,515 5 0
Cooleigh,	4,735 0 6	2,472	1,476	631	643	1,264	399	272	216	7	.	223	2,377 15 0	2,387 0 0
Dromina,	5,034 2 32	2,204	1,260	670	671	1,341	356	222	238	2	.	240	3,633 10 0	3,100 10 0
Glenlara,	7,371 1 30	1,824	1,265	584	591	1,175	301	220	196	12	1	209	1,849 0 0	1,936 0 0
Gortmore,	1,684 0 38	787	412	185	177	362	135	74	66	.	.	66	682 10 0	952 10 0
Greaghane,	5,004 2 22	3,236	1,708	588	618	1,206	512	308	227	9	2	238	4,058 15 0	3,981 0 0
Kanturk,	5,167 2 14	4,154	3,736	1,569	1,810	3,385	635	578	517	22	4	543	5,642 10 0	5,101 17 0
Kilbrin,	4,530 1 7	1,631	920	383	353	736	211	133	117	.	.	117	2,688 0 0	2,707 15 0
Kilmeen,	5,215 0 20	992	802	418	467	815	163	140	168	.	.	168	562 10 0	692 2 0
Knocktecoan, pt. of, (c)	10,249 2 22	1,056	863	389	405	794	173	130	130	.	.	130	708 0 0	852 15 0
Knocktemple,	5,308 3 29	2,859	1,262	542	515	1,057	492	204	185	6	.	191	3,100 5 0	3,103 0 0
Meens,	6,826 0 4	1,754	1,457	713	691	1,404	262	251	252	3	.	255	1,330 0 0	1,633 10 0
Milford,	5,606 1 34	2,486	1,470	623	654	1,277	405	259	228	3	5	236	3,956 0 0	3,597 5 0
Nad,	4,353 3 4	420	436	164	193	357	62	75	64	.	.	64	387 0 0	389 15 0
Newmarket,	5,952 3 3	4,025	2,937	966	1,030	1,996	652	438	360	18	1	379	4,832 5 8	4,203 7 0
Newtown,	6,398 2 22	2,172	1,317	572	579	1,151	314	282	166	2	.	168	4,123 0 0	4,141 15 0
Roskeen,	4,674 1 23	1,871	1,201	487	492	979	284	207	150	2	.	152	3,323 0 0	3,268 10 0
Rosnalee,	3,863 3 11	1,850	982	422	434	856	260	171	148	1	.	149	2,653 0 0	2,437 15 0
Rowls,	7,151 2 6	1,103	610	289	304	593	184	100	97	4	.	101	1,590 15 0	1,261 15 0
Tuncoora,	4,508 3 18	1,290	856	472	423	895	216	176	159	6	.	165	1,004 0 0	1,119 18 0
Tullylease,	5,955 2 19	2,311	1,168	549	508	1,057	353	198	177	8	.	185	2,245 5 0	2,367 0 0
Williamstown,	5,069 0 38	636	531	303	272	575	87	85	84	5	.	89	517 10 0	702 0 0
Total,	135,684 3 28	62,050	42,077	17,009	17,827	34,836	9,754	6,592	5,851	156	18	5,025	75,622 5 0	75,492 0 0

UNION OF KILMALLOCK, Part of.[d]

Charleville,	4,644 3 23	5,532	6,048	1,689	1,907	3,596	374	712	632	36	1	669	9,213 0 0	8,031 11 0
Milltown,	4,806 0 24	1,660	931	398	409	807	256	160	124	3	2	129	4,493 5 0	3,760 2 0
Springfort,	5,140 0 1	1,491	932	462	437	899	204	154	127	7	.	134	4,574 7 0	4,453 0 0
Total,	14,591 0 8	8,683	7,911	2,549	2,753	5,302	1,334	1,026	883	46	3	932	18,280 10 0	16,314 13 0

UNION OF KINSALE, Part of.[e]

Ballyfeard,	3,461 3 25	1,113	743	288	290	578	206	128	101	6	.	107	1,782 15 0	1,817 10 0
Ballyfoyle,	3,262 3 33	1,434	863	438	437	875	245	147	154	5	.	150	1,882 7 6	1,623 5 0
Ballymartle,	6,523 2 37	2,026	1,417	536	486	1,022	316	236	170	12	2	184	4,202 7 6	4,232 10 0
Carrigaline,	3,733 2 13	1,744	1,017	685	795	1,480	297	183	272	5	.	277	2,238 5 0	2,675 10 0
Cullen,	2,678 2 7	872	672	223	229	452	147	116	89	5	.	94	1,225 0 0	1,246 15 0
Farranbreen,	3,921 3 2	2,135	1,300	541	566	1,107	341	250	200	3	1	204	2,221 5 0	2,197 5 0
Kilmonoge,	4,093 1 9	1,497	1,151	387	409	796	265	197	158	3	.	163	2,515 15 0	2,493 15 0
Kilpatrick,	3,156 1 18	1,140	679	293	344	637	198	125	107	5	.	112	1,566 7 6	1,604 5 0
Kinsale,	12,511 1 37	12,969	10,333	3,936	4,399	8,335	2,064	1,740	1,310	130	3	1,443	15,512 15 0	16,201 2 0
Kinure,	2,526 2 37	1,256	793	237	246	483	215	160	90	9	1	100	1,586 5 0	1,506 18 0
Leighmoney,	4,073 0 25	1,570	907	409	383	792	273	190	145	5	.	150	2,297 17 6	2,289 15 0
Liscleary,	5,043 0 22	1,870	1,389	377	377	754	313	249	130	2	.	132	3,481 15 0	3,536 2 0
Nohoval,	2,186 0 11	1,093	636	240	270	510	189	128	100	1	.	101	1,109 0 0	1,121 5 0
Templebreedy,	3,144 2 29	1,782	1,741	535	735	1,270	324	318	254	19	6	279	2,133 10 0	2,638 5 0
Templemichael,	5,086 3 36	1,952	1,377	556	525	1,081	316	236	179	0	.	185	3,796 5 0	3,958 15 0
Total,	66,158 1 23	34,313	25,058	9,931	10,461	20,462	5,709	4,425	3,459	213	13	3,690	47,461 10 0	49,414 17 0

UNION OF LISMORE, Part of.[f]

Castlerichard, pt. of, (f)	50 0 36	3	4	2	4	6	1	1	1	.	.	1	33 10 0	64 10 0
Tallow, part of, (f)	41 3 26	.	.	.	.	.	.	.	.	.	.	.	81 15 0	54 0 0
Total,	92 0 24	3	4	2	4	6	1	1	1	.	.	1	145 5 0	118 10 0

(c) The remainder of the electoral division of Knocktecoan is in the county of Limerick.
(d) The remainder of the union of Kilmallock is in the county of Limerick.
(e) The remainder of the union of Kinsale is in the county of Cork, West Riding.
(f) The remainder of the union of Lismore, and of the electoral divisions of Castlerichard and Tallow, are in the county of Waterford.

Printed image digitised by the University of Southampton Library Digitisation Unit

UNION OF MACROOM, Part of.[g]

Electoral Divisions.	Area.	Population In 1841. Persons.	Population In 1851. Persons.	Population In 1861. Males.	Population In 1861. Females.	Population In 1861. Total.	Houses In 1841. Number	Houses In 1851. Number	Houses In 1861. Inhabited.	Houses In 1861. Uninhabited.	Houses In 1861. Building.	Houses In 1861. Total.	Valuation Poor Law Valuation in 1851. £ s. d.	Valuation General Valuation in 1861. £ s. d.
	A. R. P.													
Aglish,	6,319 3 9	2,205	1,444	614	610	1,224	346	242	207	14	.	221	3,630 12 0	3,867 10 0
Cannaway,	5,622 0 23	1,783	1,360	629	634	1,263	284	226	205	2	.	207	3,267 19 1	3,555 10 0
Gowlane,	6,702 0 0	3,055	1,934	856	829	1,685	493	332	309	9	.	317	2,921 15 6	3,341 0 0
Kilcullen,	8,515 0 23	2,892	1,645	732	700	1,432	472	301	268	4	.	272	2,405 6 9	2,465 0 0
Magourney,	5,311 0 36	2,464	1,711	697	751	1,450	432	339	260	33	3	296	3,653 11 0	3,964 15 0
Total,	34,550 1 17	12,369	8,102	3,518	3,524	7,042	2,029	1,440	1,240	62	3	1,313	15,959 7 6	17,231 15 0

UNION OF MALLOW.

Electoral Divisions.	Area.	Population In 1841. Persons.	Population In 1851. Persons.	Population In 1861. Males.	Population In 1861. Females.	Population In 1861. Total.	Houses In 1841. Number	Houses In 1851. Number	Houses In 1861. Inhabited.	Houses In 1861. Uninhabited.	Houses In 1861. Building.	Houses In 1861. Total.	Valuation Poor Law Valuation in 1851. £ s. d.	Valuation General Valuation in 1861. £ s. d.
Ardskeagh,	4,792 3 37	1,096	624	253	262	515	161	100	78	4	.	82	3,718 0 0	3,743 0 0
Ballycloogh,	6,557 1 5	2,328	1,423	537	531	1,060	343	241	172	2	.	174	5,007 10 0	4,617 0 0
Ballyvamona,	10,055 0 31	3,515	2,100	879	862	1,741	601	366	306	13	.	319	4,591 2 0	5,202 10 0
Buttevant,	8,541 2 21	4,271	3,405	2,301	1,602	3,903	620	531	447	12	1	460	10,168 2 6	6,675 12 0
Caherduggan,	3,972 1 7	1,025	624	330	306	636	159	102	112	1	1	114	3,007 15 0	3,420 15 0
Carrig,	6,003 2 2	1,306	653	256	217	473	177	102	73	1	.	73	2,601 5 0	2,736 10 0
Churchtown,	9,016 1 20	3,545	2,320	844	841	1,685	521	310	249	8	.	257	9,943 17 0	9,272 5 0
Cleuor,	5,039 1 11	1,500	923	452	426	878	227	149	153	4	.	157	3,240 10 0	3,662 10 0
Donerailе,	6,091 0 23	4,901	3,133	1,252	1,310	2,562	722	504	429	14	4	447	6,606 17 10	6,645 7 0
Implarick,	5,922 3 7	1,586	1,131	545	533	1,078	307	176	186	4	.	190	3,197 5 0	3,622 10 0
Kilmacleaine,	5,840 1 26	2,667	1,674	721	688	1,409	463	296	241	6	.	247	5,787 11 4	4,772 0 0
Kilshanny,	27,794 3 33	9,346	5,473	2,527	2,440	4,967	1,534	910	902	17	1	919	10,359 0 0	11,122 2 6
Liscarroll,	4,699 3 3	2,403	1,612	695	685	1,370	378	257	245	4	.	249	3,553 17 3	3,321 5 0
Mallow,	9,716 0 23	10,223	5,506	3,340	3,643	6,983	1,543	1,261	1,063	49	10	1,122	17,132 5 0	10,260 0 0
Mauanimy,	6,631 0 12	3,135	1,739	774	723	1,497	505	303	259	15	4	270	3,753 10 4	3,766 15 0
Rahan,	9,596 0 34	3,046	1,865	919	776	1,595	655	323	280	15	.	295	3,322 14 7	3,581 10 0
Shanballymore,	5,424 0 6	2,253	1,305	571	555	1,126	366	241	201	3	2	206	4,322 11 6	3,993 0 0
Skahanagh,	5,627 1 27	1,764	947	354	375	729	369	154	131	4	.	135	1,698 10 0	1,675 15 0
Streamhill,	4,517 0 33	720	257	102	103	205	116	53	41	.	3	44	444 10 0	512 10 0
Templemary,	4,506 3 0	1,251	792	322	323	645	177	137	109	3	.	112	3,559 19 10	2,623 10 0
Wallstown,	8,951 1 7	1,172	749	343	343	606	187	127	113	1	.	114	3,409 10 0	3,356 10 0
Total,	154,357 3 10	64,364	42,145	19,207	17,544	35,751	10,011	6,673	5,779	180	26	5,985	109,755 13 0	107,016 10 6

UNION OF MIDDLETON.

Electoral Divisions.	Area.	Population In 1841. Persons.	Population In 1851. Persons.	Population In 1861. Males.	Population In 1861. Females.	Population In 1861. Total.	Houses In 1841. Number	Houses In 1851. Number	Houses In 1861. Inhabited.	Houses In 1861. Uninhabited.	Houses In 1861. Building.	Houses In 1861. Total.	Valuation Poor Law Valuation in 1851. £ s. d.	Valuation General Valuation in 1861. £ s. d.
Ballintemple,	4,976 1 1	2,845	1,608	720	752	1,472	469	325	257	8	.	266	4,210 10 0	3,954 2 6
Ballycattin,	4,634 3 9	3,321	2,514	1,602	1,750	3,352	563	443	603	40	2	645	5,463 0 0	4,987 0 0
Ballyspillane,	3,250 2 16	895	593	220	192	412	136	110	78	2	.	80	1,888 10 0	1,904 10 0
Carrigtohill,	11,234 1 27	4,305	3,662	1,550	1,489	3,039	699	621	518	23	.	541	10,478 15 0	10,513 0 0
Castlemartyr,	5,646 1 1	3,477	2,425	878	938	1,816	552	429	319	10	.	329	5,743 15 0	5,041 15 0
Clonmult,	3,329 1 30	816	647	244	216	459	136	111	85	1	.	86	1,329 0 0	1,271 0 0
Cloyne,	7,464 1 5	5,610	4,560	1,198	1,243	2,441	966	821	427	16	2	445	9,944 15 0	9,136 10 0
Corkbeg,	4,515 3 19	3,032	3,400	1,389	1,511	2,900	600	610	530	23	2	554	5,473 15 0	4,844 19 0
Dangan,	3,146 0 26	1,173	603	236	242	478	201	104	85	4	.	89	1,567 15 0	1,434 10 0
Dungourney,	5,309 3 0	2,184	1,213	503	497	1,000	359	214	174	3	.	177	3,251 0 0	3,093 10 0
Garryvoe,	3,027 3 10	2,293	1,669	779	774	1,553	370	292	272	17	2	291	3,645 0 0	3,331 4 0
Lighternurragh,	7,338 2 15	3,223	2,427	862	889	1,751	583	425	303	9	.	312	7,061 0 0	6,178 0 0
Inch,	5,487 1 6	2,994	2,385	820	900	1,720	476	422	321	4	1	326	5,212 5 0	4,504 5 0
Lisgoold,	7,092 3 12	2,129	1,472	560	531	1,091	340	266	198	8	1	207	3,757 10 0	3,192 15 0
Middleton,	9,121 2 12	8,369	9,149	3,036	3,406	6,442	1,307	1,147	981	36	1	1,018	15,096 5 0	14,572 12 0
Mogeely,	4,309 3 33	1,611	1,071	393	400	793	261	177	142	4	.	146	3,175 5 0	2,998 10 0
Rostellan,	4,066 0 25	2,518	2,025	667	733	1,400	419	305	253	17	11	281	4,691 10 0	4,196 5 0
Temple ebodan,	7,327 2 35	2,125	1,354	603	530	1,141	343	299	216	7	.	225	3,601 15 0	3,604 0 0
Templenacarriga,	6,423 3 17	1,757	1,079	416	410	826	291	191	143	3	.	146	3,222 15 0	3,133 15 0
Total,	109,265 2 28	55,506	44,059	16,676	17,410	34,086	9,111	7,294	5,907	235	22	6,164	99,781 8 0	92,133 9 2

UNION OF MILLSTREET, Part of.[h]

Electoral Divisions.	Area.	Population In 1841. Persons.	Population In 1851. Persons.	Population In 1861. Males.	Population In 1861. Females.	Population In 1861. Total.	Houses In 1841. Number	Houses In 1851. Number	Houses In 1861. Inhabited.	Houses In 1861. Uninhabited.	Houses In 1861. Building.	Houses In 1861. Total.	Valuation Poor Law Valuation in 1851. £ s. d.	Valuation General Valuation in 1861. £ s. d.
Coomlogane, pt of, (h)	2,434 2 25	890	566	246	249	495	132	91	85	1	.	86	762 13 4	888 0 0
Crinnaleo, part of, (h)	1,582 2 17	428	340	157	142	299	67	62	55	4	.	59	300 10 0	343 5 0
Cullen,	4,297 0 31	1,040	1,005	517	504	1,021	263	175	169	.	.	169	1,559 10 0	1,712 0 0
Derragh,	2,959 3 26	1,148	836	360	349	717	167	127	120	1	.	121	1,213 10 0	1,195 7 6
Doonsaleen,	4,634 2 36	1,730	1,127	468	433	901	289	187	154	.	.	154	1,213 0 0	1,501 5 0
Keale,	4,912 3 33	2,046	1,218	529	486	1,015	306	204	173	1	.	174	2,499 10 0	2,435 15 0
Knocknagree,	6,454 1 10	1,714	1,475	693	653	1,346	266	227	217	1	.	218	1,954 10 0	2,213 15 0
Rathcool, part of, (h)	3,039 0 17	1,306	682	441	444	885	290	120	146	2	.	150	825 10 0	1,449 5 0
Slragh,	5,063 3 18	2,121	1,169	603	590	1,193	364	196	204	2	.	206	2,569 10 0	2,490 15 0
Total,	35,419 1 15	13,523	8,430	4,024	3,849	7,873	2,074	1,397	1,325	12	.	1,337	12,906 3 4	14,329 7 6

(g) The remainder of the union of Macroom is in the county of Cork, West Riding.
(h) The remainder of the union of Millstreet, and the remainder of the electoral divisions of Coomlogane, Crinnaloo, and Rathcool, are in the West Riding of the county of Cork.

Printed image digitised by the University of Southampton Library Digitisation Unit

CORK, EAST RIDING,
OF CORK.

UNION OF MITCHELSTOWN, Part of.(i)

Electoral Divisions.	Area.	Population: In 1841. Persons.	Population: In 1851. Persons.	Population: In 1861. Males.	Population: In 1861. Females.	Population: In 1861. Total.	Houses: In 1841. Number.	Houses: In 1851. Number.	Houses: In 1861. Inhabited.	Houses: In 1861. Uninhabited.	Houses: In 1861. Building.	Houses: In 1861. Total.	Valuation: Poor Law Valuation in 1851.	Valuation: General Valuation in 1861.
	A. R. P.												£ s. d.	£ s. d.
Ballyarthur,	3,465 2 0	1,271	832	386	393	779	189	151	139	.	.	139	1,722 0 0	1,950 5 0
Derryvillane,	5,775 1 32	2,853	1,924	771	697	1,468	457	303	243	2	.	245	4,136 16 0	4,711 10 0
Faraby,	4,316 0 28	1,836	998	447	433	880	304	158	148	.	.	148	2,098 0 0	2,509 0 0
Kildorrery,	4,435 0 23	2,240	1,575	677	660	1,337	352	273	245	14	1	260	1,951 7 0	2,445 10 0
Kilgullane,	2,359 3 2	654	374	164	153	317	96	59	48	.	.	48	1,463 3 0	1,754 15 0
Kilphelan,	5,199 0 7	2,110	1,291	517	457	974	298	219	166	2	.	160	2,549 2 0	3,315 10 0
Marshalstown,	3,219 3 0	1,575	1,227	510	482	992	237	191	167	.	1	168	1,984 16 0	2,386 15 0
Mitchelstown,	15,189 1 0	10,611	7,674	2,872	3,028	5,900	1,540	1,082	949	22	.	971	8,876 8 0	10,436 15 0
Templemoragga,	4,395 2 29	1,951	1,180	547	557	1,104	307	200	187	7	.	194	1,747 0 0	2,071 2 0
Total,	48,405 3 1	25,101	17,075	6,891	6,920	13,811	3,780	2,841	2,292	47	2	2,841	26,623 12 0	31,581 2 0

UNION OF YOUGHAL, Part of.(j)

Electoral Divisions.	Area.	Population: In 1841. Persons.	Population: In 1851. Persons.	Population: In 1861. Males.	Population: In 1861. Females.	Population: In 1861. Total.	Houses: In 1841. Number.	Houses: In 1851. Number.	Houses: In 1861. Inhabited.	Houses: In 1861. Uninhabited.	Houses: In 1861. Building.	Houses: In 1861. Total.	Valuation: Poor Law Valuation in 1851.	Valuation: General Valuation in 1861.
Ardagh,	7,600 0 23	2,552	1,616	594	633	1,227	414	316	233	13	.	246	2,436 3 0	3,094 0 0
Clonpriest,	6,964 2 15	3,658	2,584	997	1,008	2,005	605	457	354	12	.	366	4,737 5 0	6,159 0 0
Kilcronat,	5,132 3 9	1,436	613	249	223	472	237	123	92	1	.	93	897 4 0	1,165 5 0
Killeagh,	5,815 1 7	2,769	1,997	794	838	1,632	437	331	280	23	.	303	4,006 4 4	4,833 0 0
Kilmacdonagh,	5,995 1 20	3,596	3,009	1,122	1,130	2,252	634	547	400	29	.	429	4,202 5 0	5,476 0 0
Youghal,	4,830 2 22	12,054	11,311	3,803	4,575	8,378	1,727	1,673	1,275	180	3	1,458	14,978 18 8	15,517 4 3
Total,	36,638 3 22	26,065	21,130	7,559	8,407	15,966	4,044	3,447	2,634	258	3	2,895	31,319 19 10	36,269 9 3

(i) The remainder of the union of Mitchelstown is in the county of Limerick.
(j) The remainder of the union of Youghal is in the county of Waterford.

SUMMARY BY POOR LAW UNIONS.

Unions.	Area.	Population: In 1841. Persons.	Population: In 1851. Persons.	Population: In 1861. Males.	Population: In 1861. Females.	Population: In 1861. Total.	Houses: In 1841. Number.	Houses: In 1851. Number.	Houses: In 1861. Inhabited.	Houses: In 1861. Uninhabited.	Houses: In 1861. Building.	Houses: In 1861. Total.	Valuation: Poor Law Valuation in 1851.	Valuation: General Valuation in 1861.
	A. R. P.												£ s. d.	£ s. d.
Bandon, part of,	28,495 2 33	11,359	7,625	3,243	3,157	6,350	1,852	1,339	1,106	40	2	1,148	17,657 0 0	18,513 18 0
Cork,	169,731 3 14	163,492	168,575	70,360	76,442	146,722	22,255	21,853	19,597	1,567	62	21,136	267,528 10 4	300,195 19 2
Fermoy,	148,268 0 26	64,277	44,950	19,871	18,089	37,960	10,105	7,274	5,870	220	10	6,100	99,464 17 8	101,469 7 0
Kanturk, part of,	185,684 3 28	62,959	42,077	17,000	17,427	34,36	9,754	6,992	5,851	156	18	6,025	75,822 5 0	75,482 9 0
Kilmallock, "	14,591 0 8	8,663	7,011	2,549	2,753	5,302	1,334	1,026	883	46	3	932	16,260 10 0	16,814 13 0
Kinsale, "	66,156 1 23	34,313	25,058	9,931	10,431	20,462	5,709	4,425	3,459	218	13	3,690	47,461 10 0	49,414 17 0
Lismore, "	92 0 24	3	4	2	4	6	1	1	1	.	.	1	145 5 0	116 10 0
Macroom, "	34,550 1 17	12,309	8,102	3,518	3,524	7,042	2,029	1,440	1,246	62	3	1,313	15,959 7 6	17,231 15 0
Mallow,	154,357 3 10	64,164	42,145	18,207	17,544	35,751	10,011	6,673	5,779	180	26	5,985	109,755 13 8	107,816 16 6
Middleton,	109,265 2 26	55,500	44,059	16,676	17,410	34,086	9,111	7,294	5,907	235	22	6,164	99,781 0 0	92,133 9 2
Millstreet, part of,	35,419 1 15	13,523	8,430	4,024	3,849	7,873	2,074	1,397	1,325	12	.	1,337	12,906 8 4	14,329 7 6
Mitchelstown, "	48,485 3 1	28,101	17,075	6,891	6,920	13,811	5,780	2,641	2,292	47	2	2,341	26,623 12 0	31,581 2 0
Youghal, "	36,638 3 22	26,065	21,130	7,559	8,407	15,966	4,044	3,447	2,634	258	3	2,895	31,319 10 10	36,269 9 3
	1031658 0 9	541,134	437,142	179,810	185,857	365,667	83,059	65,412	55,862	3,041	164	59,067	812,510 14 4	860,871 12 7
Merchant Seamen and Others, in Home and Foreign Trade Vessels, who were enumerated on English Census Forms only, not included in foregoing Tables,	.	.	.	343	7	350	.	.	.	.	.	.	.	.
Total,	1031658 0 9	541,134	437,142	180,053	185,864	366,017	83,059	65,412	55,862	3,041	164	59,067	812,510 14 4	860,871 12 7

WILLIAM DONNELLY, *Registrar-General,* } *Chief Commissioner.*
WILLIAM R. WILDE, } *Assistant Commissioners.*
GEORGE W. ABRAHAM, }

HENRY WILKIE, *Secretary,*
Census Office, Henrietta-street, Dublin,
June 3, 1863.

Printed image digitised by the University of Southampton Library Digitisation Unit

Printed image digitised by the University of Southampton Library Digitisation Unit

THE CENSUS OF IRELAND

FOR THE YEAR

1861.

PART I.

SHOWING THE

AREA, POPULATION, AND NUMBER OF HOUSES,

BY

TOWNLANDS AND ELECTORAL DIVISIONS.

COUNTY OF CORK, WEST RIDING,

AND

SUMMARY OF CORK COUNTY BY POOR LAW UNIONS.

Presented to both Houses of Parliament by Command of Her Majesty.

DUBLIN:
PRINTED BY ALEXANDER THOM, 87 & 88, ABBEY-STREET,
FOR HER MAJESTY'S STATIONERY OFFICE.

1863.

Printed image digitised by the University of Southampton Library Digitisation Unit

Printed image digitised by the University of Southampton Library Digitisation Unit

THE CENSUS OF IRELAND

FOR THE YEAR

1861.

COUNTY OF CORK, WEST RIDING.

BARONIES, PARISHES, AND TOWNLANDS.

BARONY OF BANTRY.

Parishes, Townlands, and Towns.	Area.	Population: In 1841. Persons.	Population: In 1851. Persons.	Population: In 1861. Males	Population: In 1861. Females.	Population: In 1861. Total.	Houses: In 1841. Number.	Houses: In 1851. Number.	Houses: In 1861. Inhabited.	Houses: In 1861. Uninhabited.	Houses: In 1861. Building.	Houses: In 1861. Total.	Valuation: Poor Law Valuation in 1851.	Valuation: General Valuation in 1861.
	A. R. P.												£. s. d.	£. s. d.
DURRUS Parish, part of:														
Booltcenagh,	146 3 27	107	28	8	10	18	16	5	2	.	.	2	57 0 0	55 15 0
Curraghavaddra,	194 0 12	115	50	18	19	37	15	8	7	.	.	7	69 8 0	66 15 0
Dromreague,	91 3 34	28	15	9	12	21	6	6	6	.	.	6	42 0 0	53 10 0
Gurteen,	126 1 17	62	51	32	26	58	10	10	9	.	.	9	63 14 0	66 0 8
Lissareenig,	78 0 3	10	7	7	9	18	2	1	3	.	.	3	51 0 0	45 5 0
Mullagh,	173 3 35	93	20	12	9	21	18	7	5	.	.	5	55 0 0	51 5 0
Rooska, East,	293 1 12	132	34	21	12	33	19	5	5	.	.	5	105 0 0	102 5 0
Rooska, West,	295 1 7	155	160	46	51	97	25	25	16	1	.	17	87 8 0	106 15 0
Tedagh,	187 0 10	50	24	22	13	35	0	5	7	.	.	7	78 12 0	69 15 0
One Island,	0 0 6	.	.	.	.	.	.	.	.	.	.	.	.	.
Total, (a)	1,587 0 3	752	339	175	161	336	114	72	60	1	.	61	609 2 0	617 5 0
KILNOCOMOGE P., pt. of:														
Abbey,	27 0 22	.	.	.	.	.	.	.	.	.	.	.	20 0 0	20 5 0
Ahil Beg,	260 3 18	45	28	14	14	28	6	3	3	.	.	3	28 2 0	33 5 0
Ahildotia,	144 1 23	39	37	16	7	23	5	8	4	.	.	4	28 3 0	41 15 0
Ahil More,	493 2 15	86	22	37	31	68	11	5	9	.	.	9	103 14 0	134 10 0
Ardaturrish Beg,	401 1 29	83	41	12	10	22	13	7	4	3	.	7	51 10 0	42 15 0
Ardaturrish More,	453 2 8	188	119	44	45	89	27	29	16	.	.	16	81 13 0	79 15 0
Ardnacloghy,	322 3 11	124	45	34	34	68	18	8	9	.	.	9	63 19 0	88 15 0
Ardnagashel,	193 1 2	50	16	21	12	33	7	4	8	.	.	6	130 0 0	145 5 0
Ardnageehy Beg,	175 3 8	36	35	14	18	32	6	6	6	.	.	6	41 6 0	52 18 0
Ardnageehy More,	229 2 12	25	23	16	9	25	4	4	4	.	.	4	46 0 0	52 0 0
Ardnamanagh,	126 2 21	98	3	6	9	15	15	1	2	1	.	3	30 0 0	50 15 0
Ardrah,	477 2 21	74	30	23	21	44	11	8	8	.	.	8	52 8 0	56 10 0
Ards Beg,	183 3 30	70	32	16	16	32	11	3	5	.	.	5	42 11 9	50 5 0
Ards More, East,	87 0 38	36	25	13	7	20	13	3	2	.	.	2	37 1 0	38 0 0
Ards More, West,	77 0 24		33	18	18	36		5	6	.	.	6	35 0 0	42 0 0
Ardyhoolihane,	85 0 29	20	14	8	11	19	2	2	2	.	.	2	40 0 0	45 8 0
Ballylicky,	131 3 18	62	32	12	12	24	10	5	5	.	.	5	51 16 0	81 18 0
Ballynamought,	542 0 13	33	39	15	16	31	9	8	5	.	.	5	30 2 3	44 10 0
Barnageeragh,	171 0 26	127	88	23	25	48	22	17	8	.	.	8	76 9 0	63 15 0
Beach,	317 2 27	195	149	60	74	134	28	29	26	.		26	275 0 0	288 18 0
Breany Beg,	161 0 20	91	55	32	39	71	15	9	11	.	.	11	52 4 0	68 8 0
Breany More,	331 2 23	73	36	24	21	45	12	8	7	.	.	7	69 15 0	71 8 0
Caker,	74 0 21	14	8	6	12	18	3	2	2	.	.	2	41 0 9	45 15 0
Caherdaniel, East,	113 1 25	51	19	19	17	36	6	4	4	.	.	4	63 0 8	85 5 0
Caherdaniel, West,	96 1 4	49	50	22	25	47	10	9	7	.	.	7	50 16 8	63 15 0
Cahermeanteen,	257 0 37	64	42	21	20	41	8	7	6	.	.	6	64 12 0	68 18 0
Cahermuckee,	706 0 13	213	94	43	37	80	27	18	11	.	.	11	102 11 0	129 5 0
Cahernacrin,	484 3 36	155	78	37	35	72	26	15	11	1	.	12	105 19 0	130 15 0
Cappakoy Beg,	633 2 32	63	47	23	21	44	11	8	8	.	.	8	37 1 8	74 18 0
Cappaboy More,	782 0 8	67	63	47	37	84	9	16	14	.	.	14	68 9 0	81 0 0
Cappanaboul,	260 2 33	60	50	23	28	51	18	11	8	.	.	8	42 18 0	60 10 0
Cappanabrick,	254 2 24	17	8	4	3	7	3	1	1	.	.	1	14 17 0	17 5 0
Cappanaloha, East,	68 1 6	74	78	11	18	27	13	12	6	.	.	6	62 13 0	96 5 0
Cappanaloha, West,	66 3 3	89	15	15	17	32	14	2	7	.	.	7	56 4 0	43 10 0
Cappanavar,	44 2 20	9	10	5	5	10	1	2	1	.	.	1	18 0 0	18 0 0

(a) The remainder of the parish of Durrus is in the barony of Carbery, West (West Division); the entire parish contains 2,137 persons.

Printed image digitised by the University of Southampton Library Digitisation Unit

COUNTY OF

Parishes, Townlands, and Towns.	Area.	Population: In 1841	Population: In 1851.	Population: In 1861. Males.	Population: In 1861. Females.	Population: In 1861. Total.	Houses: In 1841.	Houses: In 1851.	Houses: In 1861. Inhabited.	Houses: In 1861. Uninhabited.	Houses: In 1861. Building.	Houses: In 1861. Total.	Valuation: Poor Law Valuation in 1851.	Valuation: General Valuation in 1861.
	A. R. P.	Persons.	Persons.				Number.	Number.					£ s. d.	£ s. d.
KILMOCOMOGE P., part of—*con.*														
Carran,	485 0 4	28	25	12	17	29	4	4	5	.	.	5	26 5 0	25 0 0
Carriganass,	307 0 18	65	11	21	17	38	3	4	5	.	.	5	76 10 0	119 5 0
Carnaboy,	87 2 30	32	22	14	19	33	5	4	5	.	.	5	35 0 0	41 10 0
Carrignagat,	27 2 3	.	.	.	.	.	.	2	.	.	.	.	17 10 0	18 10 0
Chapel Island,	9 3 8	4	8	5	2	7	1	1	1	.	.	1	7 0 0	.
Chapel Island, Little,	5 3 8	.	.	.	.	.	.	.	.	.	.	.	4 5 0	.
Clashduff,	27 0 22	12	71	1	2	3	2	11	1	.	.	1	19 16 0	20 10 0
Cloonygorman,	273 1 2	74	58	17	16	33	9	9	6	.	.	6	61 3 0	83 5 0
Close,	86 1 6	39	33	13	15	28	5	5	4	.	.	4	46 3 0	44 15 0
Cooleanlemane,	721 1 34	72	22	4	10	14	12	3	3	.	.	3	16 7 0	18 10 0
Coomacroo Beg,	461 3 31	16	11	5	6	11	2	3	2	.	.	2	14 14 0	22 10 0
Coomanore, North,	428 2 5	68	20	16	12	28	14	4	4	.	.	4	47 15 0	59 0 0
Coomanore, South,	377 1 32	28	14	9	7	16	4	1	1	.	.	1	34 11 0	34 0 0
Coomclogh,	406 2 8	21	13	6	3	9	2	2	2	.	.	2	13 8 0	22 0 0
Coomleagh, East,	848 1 12	92	41	25	35	60	13	6	10	.	.	10	28 5 0	54 5 0
Coomleagh, West,	534 2 4	82	72	35	30	65	10	12	8	.	.	8	86 5 0	76 10 0
Coorloum, East,	160 3 10	42	20	14	13	27	6	3	3	.	.	3	13 10 0	18 15 0
Coorloum, North,	514 1 37	68	72	32	19	51	12	12	7	1	.	8	23 14 0	36 15 0
Coorloum, West,	131 0 5	16	16	13	5	18	2	2	2	.	.	2	13 15 0	17 10 0
Coorycommane,	618 2 38	118	111	46	50	96	21	18	20	.	.	20	46 11 0	63 10 0
Cooryleary,	394 3 26	124	67	21	23	44	18	14	10	2	.	12	37 12 0	53 10 0
Coumachavlig,	1,148 1 0	28	11	4	5	9	4	1	1	.	.	1	15 7 0	24 15 0
Cousane,	1,826 3 38	139	112	45	42	87	20	17	12	.	.	12	108 8 0	134 0 0
Cremoge,	45 1 24	8	10	11	9	20	2	1	3	.	.	3	13 16 0	20 0 0
Crowkingle,	99 0 30	119	92	31	38	69	21	21	15	1	.	16	62 1 0	57 12 0
Cullenagh,	356 3 28	56	34	15	16	31	7	3	4	.	.	4	40 16 0	63 10 0
Curraglass,	1,417 3 20	96	51	25	22	47	16	8	8	.	.	8	60 4 0	130 10 0
Curraskeal,	872 2 33	16	20	17	7	24	1	3	4	.	.	4	17 9 0	29 15 0
Curramore,	1,533 3 8	33	36	16	23	39	5	0	5	.	.	5	25 14 0	47 5 0
Derreenathirigy,	58 1 13	18	8	4	6	10	3	1	1	.	.	1	4 12 0	7 5 0
Derreencollig,	1,396 2 1	33	34	13	9	22	5	5	4	.	.	4	33 11 0	47 10 0
Derreenkealig,	281 1 32	81	84	21	14	35	10	6	5	.	.	5	62 2 0	80 5 0
Derroograne,	593 3 21	57	46	24	22	46	10	6	7	.	.	7	26 14 0	34 5 0
Derryarkane,	216 3 13	74	36	17	13	30	14	6	6	.	.	6	36 17 0	35 0 0
Derryclogher,	2,204 2 10	32	34	22	23	45	3	4	5	.	.	5	26 2 0	50 5 0
Derryereigh,	435 3 5	107	84	42	37	79	18	10	14	1	1	16	18 14 0	34 15 0
Derryduff Beg,	438 1 24	39	10	21	19	40	4	1	7	.	.	7	13 15 0	16 0 0
Derryduff More,	1,610 1 28	.	40	6	3	9	.	7	1	.	.	1	52 10 0	71 5 0
Derryfadda,	366 0 27	47	39	14	14	28	9	8	6	.	.	6	38 8 0	44 10 0
Derrygunagh, East,	280 0 30	45	33	20	11	31	10	9	8	.	.	8	37 3 0	61 10 0
Derryginagh, Middle,	153 3 18	50	39	10	19	29	0	6	6	.	.	6	27 0 0	53 0 0
Derrygunagh, West,	87 1 4	16	22	8	7	15	2	4	3	.	.	3	21 16 0	28 0 0
Derrynafinchin,	792 1 26	20	20	9	10	19	3	3	3	.	.	3	19 4 0	26 0 0
Derrynakilla,	340 2 35	35	31	7	10	17	6	5	4	.	.	4	24 19 0	25 10 0
Dromacappul,	90 1 22	31	29	14	7	21	5	4	3	.	.	3	40 0 0	43 5 0
Dromaciarig,	95 2 14	49	27	13	11	24	7	3	4	.	.	4	42 0 0	61 5 0
Dromacoosane,	71 3 21	14	11	6	6	12	2	1	1	.	.	1	35 0 0	35 5 0
Dromanassa,	82 1 10	34	14	6	4	10	3	2	1	.	.	1	30 9 0	31 10 0
Drombrow,	320 2 17	65	54	22	27	49	11	8	7	.	.	7	78 8 0	150 5 0
Dromclogh,	117 2 1	19	13	5	4	9	3	3	1	.	.	1	65 0 0	77 5 0
Dromclogh, East,	268 0 39	47	26	14	17	31	8	4	4	1	.	5	46 15 0	68 10 0
Dromclogh, West,	179 3 11	55	34	12	9	21	7	5	3	.	.	3	40 16 0	64 10 0
Dromdaniel,	105 1 20	19	13	8	10	19	4	1	4	.	.	4	41 0 0	36 5 0
Dromdoneen,	60 2 30	9	7	3	3	6	1	1	1	.	.	1	28 0 0	34 0 0
Dromdoneen, East,	46 3 25	25	27	9	6	15	5	7	4	.	.	4	24 0 0	26 15 0
Dromdoneen, West,	53 1 9	22	17	9	7	16	3	2	3	.	.	3	22 12 0	24 5 0
Dromduff, East,	222 2 34	51	52	23	33	56	10	10	10	.	.	10	29 19 0	43 15 0
Dromduff, West,	216 2 6	129	75	35	35	70	22	17	13	.	.	13	34 17 0	61 0 0
Dromgurriff,	965 3 39	126	144	50	57	107	19	27	18	4	.	22	136 9 0	262 15 0
Dromkeal,	164 2 35	114	52	27	27	54	18	14	10	.	.	10	43 5 0	61 0 0
Dromleigh, North,	102 0 7	103	77	22	18	40	16	15	9	.	.	9	69 17 0	91 15 0
Dromleigh, South,	399 3 34		48	23	23	46		12	7	.	.	7	166 18 0	184 15 0
Dromlickacrue,	242 3 11	110	55	23	20	43	18	8	7	.	.	7	82 11 0	99 5 0
Dromloughlin,	62 1 0	52	23	5	3	8	8	8	1	.	.	1	20 0 0	25 10 0
Drumnafinshin,	69 1 22	50	36	14	17	31	10	6	6	.	.	6	37 12 0	46 5 0
Drumsullivan, North,	151 1 21	95	80	52	41	93	15	15	14	.	.	14	37 9 0	44 0 0
Drumsullivan, South,	149 2 18	34	27	8	10	18	3	5	3	.	.	3	61 0 0	63 10 0
Dunbittern, East,	76 1 31	20	13	6	7	13	2	2	2	.	.	2	45 0 0	45 5 0
Dunbittern, West,	73 1 22	52	26	15	10	25	9	4	5	.	.	5	40 0 0	42 15 0
Dunnamark,	99 0 23	38	6	5	8	13	7	1	4	.	.	4	65 0 0	104 5 0
Dunnamark, Mill Lot,	9 2 37	37	27	5	8	13	8	4	3	.	.	3	102 0 0	46 10 0

Printed image digitised by the University of Southampton Library Digitisation Unit

CORK, W.R.

Parishes, Townlands, and Towns.	Area.	Population					Houses						Valuation	
		In 1841.	In 1851.	In 1861.			In 1841.	In 1851.	In 1861.				Poor Law Valuation in 1851.	General Valuation in 1861.
		Persons.	Persons.	Males.	Females.	Total.	Number.	Number.	Inhabited.	Uninhabited.	Building.	Total.		
	A. R. P.												£ s. d.	£ s. d.
Kilmocomogue P., part of—*continued.*														
Farranfadda,	557 1 8	40	35	16	20	36	6	4	5	.	.	5	21 16 0	29 0 0
Garranboy Island,	1 2 17	.	.	.	.	.	.	.	.	.	.	.	0 1 0	.
Gearagh,	100 2 34	.	12	11	17	28	.	3	4	.	.	4	46 11 0	87 5 0
Glanareagh,	743 0 8	95	58	32	23	55	19	10	9	.	.	9	71 10 0	88 10 0
Glanbannoo, Lower,	196 1 30	47	15	12	15	27	8	3	3	.	.	3	36 0 0	49 10 0
Glanbannoo, Upper,	512 3 6	105	24	24	19	43	15	3	6	.	.	6	75 2 0	78 10 0
Gortagarry,	112 1 34	51	27	10	20	30	6	7	7	.	.	7	37 10 0	44 0 0
Gortloughra,	1,443 0 0	106	97	41	36	77	15	14	11	.	.	11	109 10 0	127 5 0
Gortnacewly,	466 0 18	93	40	18	23	41	16	8	6	.	.	6	40 0 0	53 15 0
Gortree,	251 3 9	94	74	26	33	59	14	13	9	.	.	9	59 9 0	69 15 0
Gouree Beg,	75 3 11	23	23	11	8	19	5	4	2	.	.	2	22 0 0	22 10 0
Gouree More,	124 2 2	41	31	11	10	21	5	4	3	.	.	3	38 0 0	47 10 0
Gurraghy,	113 0 35	91	64	27	26	53	12	11	11	1	.	12	45 10 0	42 10 0
Gurteenroe,	260 3 5	106	83	33	35	66	14	13	12	.	.	12	119 18 0	177 0 0
Hog Island,	0 3 0	.	.	.	.	.	.	.	.	.	.	.	1 0 0	.
Hollyhill,	105 2 16	10	11	2	2	4	1	1	1	.	.	1	34 4 0	34 15 0
Horse Island,	1 0 19	.	.	.	.	.	.	.	.	.	.	.	0 15 0	.
Illane,	334 1 6	30	24	9	11	20	5	3	3	.	.	3	14 6 0	20 5 0
Illaunreaveen,	3 2 6	.	.	.	.	.	.	.	.	.	.	.	.	.
Inchicioigh,	111 1 35	46	43	10	19	29	5	6	4	2	.	6	76 0 0	116 0 0
Inchinagoom,	359 1 8	60	28	16	18	34	10	5	7	.	.	7	27 6 0	25 10 0
Inchinarthen,	360 3 38	11	11	14	12	26	1	2	4	.	.	4	11 10 0	16 15 0
Inchiroe,	975 0 31	131	66	43	41	84	20	8	12	.	.	12	66 2 0	125 0 0
Islandfeelna,	237 1 21	121	66	20	24	44	21	13	11	1	.	12	16 18 0	26 15 0
Kealanne,	628 3 27	15	9	9	6	15	3	2	3	.	.	3	11 10 0	17 0 0
Kealcoun,	49 3 5	19	11	5	8	13	2	1	2	.	.	2	20 10 0	21 0 0
Kealkill,	772 2 24	178	138	55	70	125	24	23	20	.	.	20	131 5 0	141 15 0
Kilmore,	238 2 24	186	128	45	44	89	25	21	15	.	.	15	144 2 0	146 10 0
Kilnaknappoge,	238 2 36	53	27	12	6	20	8	4	2	.	.	2	37 16 0	60 0 0
Kilnaruane,	20 3 13	104	15	16	13	29	16	4	8	.	.	8	22 10 0	21 10 0
Kinathfaneen,	10 1 16	.	.	.	.	.	.	.	.	.	.	.	10 0	9 15 0
Kippaghingergill,	176 3 2	18	15	4	9	13	3	2	2	.	.	2	12 16 0	20 0 0
Knockanecosduff,	266 0 18	16	4	6	4	10	3	1	2	.	.	2	12 4 0	13 15 0
Knocknamuck,	103 3 36	25	20	9	16	25	4	6	6	.	1	7	145 4 0	156 5 0
Lackareagh,	268 0 30	55	29	10	17	27	7	5	5	.	.	5	42 5 0	64 0 0
Lackavane,	627 0 20	24	24	5	10	15	4	4	2	.	.	2	8 8 0	16 15 0
Lahadane,	68 3 35	22	33	11	14	25	2	9	5	.	.	5	45 0 0	47 10 0
Laharan, East,	51 3 2	43	24	14	14	28	6	5	4	.	.	4	24 5 0	35 5 0
Laharan, West,	91 2 36	60	33	8	7	15	10	3	4	.	.	4	44 14 0	55 0 0
Laharanshermeen,	175 0 20	41	3	15	10	25	7	1	3	.	.	3	51 18 0	40 0 0
Lisheen,	590 2 8	202	96	67	53	120	28	12	19	.	.	19	251 6 0	289 5 0
Loughdeeveen,	74 0 32	29	21	13	10	23	5	3	3	.	.	3	22 0 0	23 10 0
Lousy Castle Island,	0 0 27	.	.	.	.	.	.	.	.	.	.	.	0 1 0	.
Maugha,	411 1 20	25	18	10	8	18	4	3	3	.	.	3	7 1 0	15 15 0
Moughanaclea,	1,592 1 5	210	183	77	74	151	32	30	21	.	.	21	158 18 0	176 0 0
Mooghanasilly,	313 0 10	12	11	3	7	10	2	2	1	.	.	1	11 10 0	16 5 0
Maularahe,	205 3 36	26	13	10	9	19	4	3	3	.	.	3	51 15 0	33 10 0
Maulavanig,	444 2 20	117	86	34	37	71	20	16	15	.	.	15	85 0 0	106 10 0
Maulikeave,	194 2 7	80	62	30	23	53	14	15	10	.	.	10	62 3 0	58 15 0
Mill, Big,	200 3 39	73	35	4	7	11	10	5	2	.	.	2	34 6 0	36 0 0
Mill, Little,	120 3 17	4	10	9	9	18	2	2	3	.	.	3	7 1 0	24 0 0
Milleencoola,	16 1 34	11	4	.	.	.	1	1	.	.	.	.	15 0 0	12 0 0
Newtown,	330 0 3	141	77	39	34	73	20	12	9	.	.	9	257 7 0	274 15 0
Rabbit Island,	2 1 16	.	.	.	.	.	.	.	.	.	.	.	1 10 0	.
Raheen,	301 2 11	37	23	9	7	16	7	6	5	.	.	5	36 6 0	41 15 0
Raheen Beg,	74 3 27	15	14	14	10	24	3	2	3	.	.	3	26 12 0	20 5 0
Raheen More,	216 1 11	37	39	27	25	52	14	6	9	1	.	10	49 12 0	55 0 0
Rangaroe,	197 2 24	27	10	7	6	15	3	1	3	.	.	3	12 3 0	15 5 0
Reenadhsert,	130 0 20	170	93	26	29	55	27	16	10	.	.	10	76 5 0	93 15 0
Reenaknock,	120 0 1	63	40	13	11	24	10	8	5	.	.	5	102 2 0	75 9 0
Reenavanny,	149 1 10	150	100	36	42	80	26	23	17	.	.	17	204 16 0	156 18 0
Reenrour, East,	21 1 9	26	6	6	11	17	3	1	3	.	.	3	21 0 0	23 10 0
Reenrour, West,	77 2 10		44	3	5	8		9	1	.	.	1	68 2 0	75 5 0
Reenydonagan,	193 0 36	71	59	28	23	51	10	9	9	.	.	9	117 16 0	153 5 0
Seafield,	177 3 15	15	41	24	22	46	3	5	7	.	.	7	160 0 0	257 0 0
Shanaknock,	59 2 10	12	7	1	1	2	2	1	1	.	.	1	13 4 0	21 15 0
Shandrum Beg,	130 2 0	25	36	15	13	28	5	4	4	.	.	4	32 8 0	40 0 0
Shandrum More,	212 1 33	32	40	17	17	34	13	5	5	.	.	5	64 16 0	82 5 0
Shanvally Beg,	47 1 0	10	8	7	7	14	1	2	3	.	.	3	35 0 0	33 0 0
Sheskin,	313 3 15	107	65	51	26	77	15	12	12	.	.	12	132 14 0	164 5 0
Shronagreehy,	348 0 4	37	19	15	11	26	8	3	3	.	.	3	29 15 0	33 5 0

Printed image digitised by the University of Southampton Library Digitisation Unit

Parishes, Townlands, and Towns.	Area.	Population: In 1841. Persons.	Population: In 1851. Persons.	Population: In 1861. Males.	Population: In 1861. Females.	Population: In 1861. Total.	Houses: In 1841. Number.	Houses: In 1851. Number.	Houses: In 1861. Inhabited.	Houses: In 1861. Uninhabited.	Houses: In 1861. Building.	Houses: In 1861. Total.	Valuation: Poor Law Valuation in 1861. £ s. d.	Valuation: General Valuation in 1861. £ s. d.
	A. R. P.													
KILMOCOMOGE P., part of—*continued.*														
Skahanagh,	59 2 13	53	11	8	12	20	9	2	3	.	.	3	27 8 0	31 10 0
Skahanagh Bag,	39 2 12	17	15	4	2	6	2	2	1	.	.	1	18 4 0	23 15 0
Skahanagh, Lower,	44 0 4	11	13	5	8	13	1	2	2	.	.	2	20 0 0	22 0 0
Skahanagh More,	167 0 28	37	47	22	19	41	5	8	0	1	.	7	28 15 0	39 10 0
Slip,	24 3 21	37	34	8	5	13	7	4	3	.	.	3	20 4 0	20 0 0
Snave,	247 1 30	192	123	40	42	82	29	20	16	2	.	18	65 9 0	37 0 0
Toorasn,	292 2 2	25	12	3	2	5	6	2	1	.	.	1	17 6 0	21 10 0
Tooreen, South,	131 1 34	32	12	5	3	8	3	3	2	.	.	2	11 4 0	19 15 0
Townlots,	90 0 20	.	.	.	.	.	.	.	.	.	.	.	1,707 6 0	1,739 5 0
Trawnahaha,	199 0 15	81	100	38	30	68	13	17	14	.	.	14	129 6 0	158 15 0
Trawnamaddree,	562 2 8	141	63	28	24	52	21	11	8	.	.	8	94 0 0	137 0 0
Whiddy Island,*	.	.	.	.	.	.	.	.	.	.	.	.		
Nine Islands,	2 2 8	..	.	.	.	.	.	.	.	.	.	.	0 15 0	†17 15 0
	57,629 1 4	10,759	7,172	3,248	3,178	6,426	1,651	1,238	1,071	23	2	1,096	11,058 1 0	13,279 14 0
Bantry T.,	.	4,082	2,935	1,158	1,280	2,438	702	568	396	24	1	421	.	.
Do. *Workhouses,*	.	.	1,801	49	68	117	.	4	1	.	.	1	.	.
Do. *Bridewell,*	.	.	8	2	.	2	.	1	1	.	.	1	.	.
Total, (b)	57,629 1 4	14,841	11,916	4,457	4,526	8,983	2,353	1,811	1,469	47	3	1,519	11,058 1 0	13,279 14 0

BARONY OF BEAR.

KILCASKAN P., part of:														
Adrigole,	293 0 19	96	89	41	35	76	16	20	17	2	.	19	34 16 0	49 15 0
Ballynahown,	135 1 15	12	3	.	.	.	2	1	.	.	.	.	12 0 0	9 5 0
Ballynakilla,	32 8 14	27	33	8	11	19	5	7	5	.	.	5	7 0 0	6 10 0
Bawn,	205 1 6	48	36	15	23	38	7	7	8	.	.	8	39 3 0	38 10 0
Bocarnagh,	335 3 36	80	78	41	49	90	17	13	14	.	.	14	24 14 8	29 5 0
Caurooska,	590 0 30	34	22	11	7	18	4	3	3	.	.	3	16 10 0	23 5 0
Ceoshanavoe,	1,365 0 6	32	12	5	10	15	4	2	3	.	.	3	21 12 0	22 15 0
Cappaleigh, North,	123 1 1	} 92	{ 41	16	14	30	} 16	{ 9	5	.	.	5	23 5 0	24 5 0
Cappaleigh, South,	115 2 19		37	19	18	37		6	6	.	.	6	28 3 0	20 5 0
Coppanaparka, East,	171 0 5	163	115	26	34	60	29	18	16	.	.	16	25 0 0	23 5 0
Cappanaparka, West,	273 3 7	.	35	9	14	23	.	6	5	.	.	5	20 0 0	16 15 0
Cappyanglina,	136 8 4	127	112	41	41	82	21	19	15	1	1	17	31 3 0	41 0 0
Carrigboy (Island),	0 0 8	.	.	.	.	.	.	.	.	.	.	.	.	.
Carrigrour,	241 1 0	40	51	18	25	43	8	9	7	1	.	8	19 4 8	24 10 0
Clashduff,	1,066 0 9	26	18	11	7	18	3	3	4	.	.	4	20 8 0	21 0 0
Clydagh,	86 0 39	28	22	7	2	9	5	4	1	.	.	1	11 5 0	12 0 0
Coolleragh,	533 0 9	64	44	30	32	62	10	9	12	.	.	12	23 1 0	31 5 0
Coomarkane,	2,034 0 29	85	39	24	26	50	15	18	10	.	.	10	33 7 0	41 15 0
Coongira,	953 2 26	70	33	19	19	38	12	8	6	.	.	6	36 10 0	32 10 0
Coomane,	715 3 36	36	22	11	8	17	4	3	2	.	.	2	28 14 0	38 10 0
Coomanel,	543 2 24	24	16	10	8	16	4	3	3	.	.	3	7 14 0	21 0 0
Crooha, East,	293 3 9	87	46	23	21	44	13	7	7	.	.	7	34 4 0	40 5 0
Crooha, Middle,	183 1 11	68	74	34	27	61	12	12	11	.	.	11	39 0 0	40 10 0
Crooha, West,	205 0 29	63	44	24	16	40	10	10	6	.	.	6	40 16 0	37 15 0
Crossterry, East,	347 0 35	40	28	12	21	33	4	4	5	.	.	5	21 4 0	15 15 0
Crossterry, West,	1,050 2 4	93	82	41	44	85	16	15	16	1	.	17	9 3 0	44 0 0
Curraduff,	218 3 33	6	7	1	1	2	1	1	1	.	.	1	10 8 0	9 0 0
Curragh, East,	369 0 9	51	33	16	11	27	11	8	5	.	.	5	18 0 0	30 15 0
Curragh, West,	22 3 25	10	12	5	3	8	2	1	1	.	.	1	4 0 0	6 10 0
Carrakeal,	124 0 26	12	14	4	5	9	2	2	2	.	.	2	6 14 0	6 5 0
Currakillane,	381 1 11	30	26	17	15	32	5	5	7	.	.	7	18 0 0	33 15 0
Derreen, Lower,	560 1 29	51	41	22	20	42	9	9	7	.	.	7	30 12 0	23 0 0
Derreen, Upper,	588 3 1	102	62	37	22	59	19	11	10	.	.	10	32 2 0	34 0 0
Derreenacarrin,	940 1 0	110	66	32	29	61	23	15	12	.	.	12	30 1 0	30 5 0
Derreenagarig,	144 2 17	44	30	6	8	14	7	8	3	2	.	5	6 16 0	10 10 0
Derreenavreonig,	150 3 21	25	18	11	10	21	5	3	3	.	.	3	8 9 0	8 10 0
Derreenboy, Lower,	374 2 28	28	26	.	.	.	5	6	.	.	.	.	6 6 0	11 5 0
Derreenboy, Upper,	432 0 26	17	16	5	3	8	4	4	1	.	.	1	7 8 0	12 10 0
Derreennagough,	368 2 5	17	14	5	3	8	2	2	2	.	.	2	6 2 0	10 5 0
Derreeoy,	406 2 9	176	121	30	46	76	31	24	15	.	.	15	26 9 0	40 15 0
Derryconnery,	528 1 3	60	63	39	37	76	11	12	14	2	.	16	12 17 0	18 5 0
Derrylough,	295 2 23	50	43	25	28	53	9	7	9	.	.	9	20 2 0	22 15 0
Derrynafulla,	768 1 26	54	32	20	17	37	9	7	9	.	.	9	14 7 0	20 5 0
Doorus,	184 0 10	21	18	14	12	26	5	4	4	.	.	4	11 17 0	17 10 0
Dromagowlane,	240 2 0	79	60	38	39	77	16	14	14	.	.	14	32 0 0	43 0 0

* Whiddy Island is comprised of the townlands of Close, Crowkingle, Gurraghy, Kilmore, Reenaknock, Reenavanny, and Trawnahaha.
† This valuation includes that of several other islands in this parish, the valuation of which was separately stated in 1851.
(b) The remainder of the parish of Kilmocomoge is in the baronies of Carbery, East and West (West Divisions); the entire parish, including the inmates of Public Institutions, contains 9,817 persons.

Printed image digitised by the University of Southampton Library Digitisation Unit

CORK, W.R.

Parishes, Townlands, and Towns.	Area.	Population: In 1841. Persons.	Population: In 1851. Persons.	Population: In 1861. Males.	Population: In 1861. Females.	Population: In 1861. Total.	Houses: In 1841. Number.	Houses: In 1851. Number	Houses: In 1861. Inhabited.	Houses: In 1861. Uninhabited.	Houses: In 1861. Building.	Houses: In 1861. Total.	Valuation: Poor Law Valuation in 1851. £ s. d.	Valuation: General Valuation in 1861. £ s. d.
KILCASKAN P., part of—*continued.*	A. R. P.													
Dromateebara,	171 1 14	20	31	21	12	33	4	5	5	.	.	5	19 4 0	16 0 0
Dromderaown,	36 3 6	55	52	8	13	21	8	5	4	.	.	4	15 4 0	17 15 0
Dromdour,	133 3 7	10	6	.	.	.	1	1	.	.	.	.	10 0 0	15 0 0
Dromgarvan,	230 1 6	104	59	20	19	39	16	9	11	.	.	11	34 14 0	36 5 0
Drumaclarig,	117 0 26	38	21	5	4	9	6	4	2	1	.	3	4 6 0	16 5 0
Drumlave,	384 0 2	212	169	63	79	142	37	34	28	2	.	30	31 0 0	80 15 0
Eskanmucky,	153 2 28	19	12	3	4	7	4	2	1	.	.	1	5 8 0	27 5 0
Faha, East,	126 3 16	82	59	31	26	57	15	13	12	.	.	12	45 11 0	39 5 0
Faha, West,	250 3 15	224	162	53	83	136	37	31	25	.	.	25	76 18 0	72 10 0
Farkeal,	444 2 10	120	108	71	63	134	22	20	26	.	.	26	25 14 0	42 5 0
Garrnish,	36 1 33	13	4	2	2	4	1	2	1	2	.	3	30 0 0	41 10 0
Garrnish, West,	5 2 24	.	.	.	.	.	.	.	.	.	.	.	0 10 0	1 7 0
Gleagarrif,	74 0 21	5	10	1	2	3	1	1	1	.	.	1	38 0 0	35 15 0
Glenlough,	1,726 2 26	29	25	9	12	21	5	3	4	.	.	4	30 8 0	25 10 0
Gortroe, Lower,	96 1 18	17	17	3	4	7	2	2	2	.	.	2	8 19 0	14 0 0
Gortroe, Upper,	77 0 31	15	14	10	5	15	2	1	1	.	.	1	13 9 0	17 15 0
Illaunreagh,	0 0 9	.	.	.	.	.	.	.	.	.	.	.	.	.
Inchintaggart,	145 3 12	41	23	19	16	35	8	7	6	.	.	8	5 15 0	9 0 0
Inchintaglin,	1,140 0 2	65	60	32	38	70	12	9	12	.	.	12	27 6 0	33 15 0
Kealagowlane,	737 1 35	60	42	24	20	44	10	8	7	.	.	7	35 6 0	35 0 0
Keoltrasna,	156 3 12	84	79	24	32	56	17	17	11	.	.	11	35 5 0	32 0 0
Kilcaskan,	942 2 20	49	26	18	16	34	7	4	7	.	.	7	21 12 0	40 15 0
Kildromaliva,	425 3 37	81	51	30	21	51	16	12	11	.	.	11	32 14 0	28 0 0
Killenough,	33 2 0	33	22	8	10	18	5	5	3	.	.	3	16 17 0	16 0 0
Lackavane,	620 3 3	47	32	17	17	34	8	6	6	.	.	6	30 8 0	21 10 0
Leahill,	376 1 24	73	26	20	13	33	12	5	7	.	.	7	21 12 0	21 15 0
Leitrim Beg,	173 2 37	29	6	1	2	3	5	1	1	.	.	1	24 0 0	22 10 0
Leitrim More,	93 0 15	46	27	19	11	30	6	3	4	.	.	4	35 4 0	37 15 0
Lickeen, East,	222 1 10	29	8	7	6	13	4	1	1	.	.	1	10 5 0	13 10 0
Lickeen, West,	149 2 0	26	32	8	14	22	4	5	4	.	.	4	11 12 0	16 0 0
Laughavaul,	518 0 20	44	24	14	9	23	8	5	5	.	.	5	7 16 0	13 5 0
Loughure Island,	2 0 24	.	.	.	.	.	.	.	.	.	.	.	0 5 0	.
Lyre,	201 1 37	27	24	8	10	18	4	4	4	1	.	5	11 11 0	16 5 0
Monteenaddar,	130 1 31	49	61	33	18	51	9	9	9	.	.	9	14 2 0	30 10 0
Muccurragh,	309 2 5	88	56	21	24	45	17	12	8	.	1	9	17 5 0	23 0 0
Orthon's Island,	0 2 13	.	.	.	.	.	.	.	.	.	.	.	.	.
Reen,	40 2 22	69	32	8	9	17	10	4	5	.	.	5	40 15 0	37 15 0
Reenabulliga,	334 0 36	109	63	31	31	62	18	16	11	3	.	14	41 8 0	35 0 0
Reenmeen, East,	133 1 33	36	10	10	9	19	7	2	4	1	.	5	35 17 0	63 10 0
Reenmeen, West,	104 2 18	54	59	16	20	36	5	3	6	1	.	7	37 0 0	54 0 0
Roancarrig Beg,	.	.	.	.	.	.	.	.	.	.	.	.	.	.
Roancarrig More,	.	.	10	4	3	7	.	1	1	.	.	1	.	.
Roosk,	437 0 39	220	107	53	49	102	40	19	20	.	.	20	41 13 0	40 15 0
Rossnagreena,	429 0 18	56	44	27	22	49	9	7	10	2	.	12	44 3 0	57 15 0
Rossnashunsoge,	160 0 18	37	35	20	23	46	7	6	7	.	.	7	17 12 0	20 0 0
Roughan,	1,063 0 8	32	34	16	15	31	7	8	7	.	.	7	12 5 0	18 0 0
Sheelane Island,	1 1 24	.	.	.	.	.	.	.	.	.	.	.	.	.
Shrone,	394 1 24	113	49	9	7	16	17	3	3	1	.	4	16 0 0	29 10 0
Skehil,	323 0 39	32	34	10	14	24	5	6	5	1	.	6	3 7 0	51 10 0
Tooreen,	556 0 14	30	31	9	12	21	8	8	3	.	.	3	17 3 0	25 0 0
Tooreennagreena,	504 3 26	37	22	13	13	20	6	5	3	.	.	3	14 8 0	16 5 0
Traeahel,	166 2 15	46	42	26	20	46	9	7	9	1	.	10	11 9 0	16 12 0
Trafrask, East,	194 0 16	83	67	36	48	84	17	11	16	1	.	17	34 5 0	24 0 0
Trafrask, West,	122 0 22	170	96	38	44	82	23	15	17	.	.	17	35 4 0	36 5 0
Ulnaker,	83 0 33	35	22	13	12	25	5	4	4	.	.	4	29 14 0	31 15 0
Youngfield,	308 0 36	31	14	3	5	14	3	2	2	.	.	2	23 0 0	20 5 0
Forty-two Islands,	15 3 2	.	.	.	.	.	.	.	.	.	.	.	.	.
Total, (c)	35,104 3 22	5,401	3,992	1,777	1,783	3,560	924	733	668	26	2	696	2,211 10 0	2,584 14 0
KILCATHERINE P.:														
Ardacluggin,	232 0 28	92	72	34	36	70	18	11	12	.	.	12	55 12 0	49 15 0
Ardgroom, Inward,	1,456 1 14	802	491	220	205	425	152	86	79	.	.	79	215 5 0	233 0 0
Ardgroom, Outward,	2,243 0 1	790	538	248	264	512	165	105	99	2	.	101	274 2 0	283 0 0
Aughabrack,	169 2 33	121	88	30	31	61	22	18	11	.	.	11	55 0 0	62 5 0
Ballycrovane,	550 2 31	156	110	78	82	160	33	17	33	.	.	33	29 17 0	46 10 0
Ballycrovane (Island),	4 0 5	.	.	.	.	.	.	.	.	.	.	.	0 7 0	.
Ballycrovane, Little,	1 1 38	.	.	.	.	.	.	.	.	.	.	.	0 5 0	.
Barrees,	1,098 2 20	68	53	23	19	42	7	9	7	.	.	7	50 11 0	37 0 0
Bawnard,	156 3 0	46	27	14	15	29	13	4	5	.	.	3	37 4 0	25 15 0
Bofickil,	420 2 12	179	85	46	57	103	35	16	17	.	.	17	49 16 0	60 0 0

(c) The remainder of the parish of Kilcaskan is in the barony of Glanarought, county of Kerry; the entire parish contains 4,471 persons.

Printed image digitised by the University of Southampton Library Digitisation Unit

Parishes, Townlands, and Towns.	Area.	Population: In 1841.	Population: In 1851.	Population: In 1861. Persons.	Population: In 1861. Males.	Population: In 1861. Females.	Population: In 1861. Total.	Houses: In 1841. Number.	Houses: In 1851. Number.	Houses: In 1861. Inhabited.	Houses: In 1861. Uninhabited.	Houses: In 1861. Building.	Houses: In 1861. Total.	Valuation: Poor Law Valuation in 1851.	Valuation: General Valuation in 1861.
	A. R. P.													£ s. d.	£ s. d.
KILCATHERINE P.—*con.*															
Bunskellig,	512 1 38	61	33	22	15	37	10	4	5	.	.	5		16 3 0	35 5 0
Caherwart,	52 2 19	48	11	3	5	8	6	3	2	.	.	2		22 16 0	18 5 0
Caherkeen,	1,044 1 37	193	263	162	150	312	36	48	51	.	.	51		174 9 0	164 15 0
Carrig,	47 3 0	43	23	11	12	23	7	4	3	.	.	3		32 16 0	19 15 0
Clogher,	961 3 37	8	.	.	.	.	2	.	.	.	.	.		8 0 0	5 0 0
Cloontreem,	543 1 19	36	30	19	13	32	6	4	5	.	.	5		31 14 0	34 0 0
Commons, East,	381 1 25	8	.	.	.	.	1	.	.	.	.	.		10 0 0	30 5 0
Commons, West,	581 1 28	51	.	.	.	.	8	.	.	.	.	.		10 0 0	17 5 0
Coulagh,	362 3 22	143	252	122	120	242	26	44	39	.	.	39		190 18 0	189 0 0
Crumpane,	1,083 0 11	285	249	103	88	191	45	39	30	1	.	31		226 17 0	220 5 0
Eyeries,	604 0 12	394	274	117	135	252	65	57	44	.	.	44		220 3 0	254 0 0
Eyeries Island,	2 1 24	.	.	.	.	.	.	.	.	.	.	.		0 10 0	.
Faunkill-and-the-Woods,	370 0 5	128	116	17	15	32	23	23	6	.	.	6		29 14 0	49 0 0
Glenbeg,	1,203 1 16	60	16	18	16	34	3	2	5	.	.	5		51 5 0	53 5 0
Gortatornora,	17 0 5	13	16	12	6	18	2	2	2	.	.	2		11 12 0	6 0 0
Gortgarriff,	255 2 33	317	149	69	76	145	55	26	26	.	.	26		6 3 0	65 0 0
Gowlane,	1,171 0 16	61	62	43	36	78	9	10	11	.	.	11		54 10 0	54 0 0
Illaunbweeheen,	2 1 35	.	.	.	.	.	.	.	.	.	.	.		0 2 0	.
Illaunnameanla,	2 1 18	.	.	.	.	.	.	.	.	.	.	.		0 5 0	.
Inches,	350 3 28	383	240	101	118	219	62	48	33	.	.	33		206 3 0	211 0 0
Inchiateskin,	86 3 10	63	34	36	34	70	15	14	13	.	.	13		46 17 0	39 15 0
Inishfarnard,	64 1 12	30	23	19	10	35	4	3	4	.	.	4		12 16 0	10 5 0
Kilcatherine,	2,097 0 34	821	521	216	270	486	150	92	81	.	.	81		334 13 0	274 8 0
Kilmackowen,	1,154 3 11	146	123	52	53	105	23	20	17	.	.	17		141 11 0	145 15 0
Urhin,	1,480 0 21	564	257	123	141	264	83	47	40	1	.	41		291 1 0	290 0 0
Thirty-two Islands,	5 2 25	.	.	.	.	.	.	.	.	.	.	.		.	1 15 0
	21,778 1 3	6,123	4,211	1,958	2,027	3,985	1,091	754	680	4	.	684		2,902 7 0	2,993 3 0
Caherkeen T., (*d*)	.	320	151	.	.	.	55	27	.	.	.	.		.	.
Coulagh T., (*d*)	.	270	.	.	.	.	45	.	.	.	.	.		.	.
Eyeries T.,	.	222	217	68	72	140	45	45	35	1	1	37		.	.
Total,	21,778 1 3	6,940	4,579	2,026	2,099	4,125	1,237	826	715	5	1	721		2,902 7 0	2,993 3 0
KILLACONENAGH P.:															
Aghabeg,	267 0 37	86	58	35	38	73	14	11	11	.	.	11		83 0 0	31 5 0
Ardagannive,	86 0 6	60	40	15	22	37	9	8	6	.	1	7		36 4 0	41 15 0
Ardagh,	538 3 33	282	189	74	74	148	46	33	24	1	.	25		187 5 0	147 15 0
Ardaragh, East,	197 3 18	134	93	29	53	82	22	19	17	2	.	19		47 19 0	61 0 0
Ardaragh, West,	34 2 16	112	82	19	13	32	19	5	6	.	.	6		20 15 0	24 15 0
Ballard,	193 0 15	83	23	6	7	13	12	4	1	.	.	1		34 0 0	59 5 0
Ballard Commons,	668 2 28		.	.	.	.		.	.	.	.	.		8 0 0	24 0 0
Ballynakilla,	1,010 0 3	352	231	87	104	191	61	38	32	2	.	34		213 5 0	230 10 0
Bank,	95 3 3	70	48	23	25	48	13	9	7	.	.	7		57 0 0	42 5 0
Bear Island.*	.	.	.	.	.	.	.	.	.	.	.	.		.	.
Beher,	36 0 38	63	48	19	20	39	11	12	8	.	1	9		24 17 0	22 15 0
Bohernoe,	27 2 18	66	31	10	8	18	15	7	4	.	.	4		10 10 0	5 0 0
Cahergarriff,	341 0 35	163	126	44	54	98	26	23	18	1	.	19		69 3 0	01 10 0
Cametringane,	41 2 15	11	.	1	6	7	1	.	1	.	.	1		110 0 0	105 5 0
Cappaghavuckee,	89 0 5	52	45	16	23	39	11	9	7	.	.	7		17 16 0	19 5 0
Carng,	42 3 4	60	28	11	11	22	13	5	4	.	.	4		21 16 0	13 10 0
Cloonglaskan,	660 2 30	116	97	28	32	60	20	18	9	.	.	9		87 19 0	98 10 0
Cloonaghlin, Lower,	78 0 20	107	51	20	27	47	20	9	8	.	.	8		16 2 0	18 15 0
Cloonaghlin, Upper,	101 0 12	94	82	29	35	64	21	17	10	1	.	11		35 14 0	29 15 0
Cloonaghlin, West,	175 0 39	89	60	30	36	66	9	12	11	.	.	11		26 3 0	43 5 0
Curradanohoe,	181 1 10	38	46	16	17	33	5	6	4	.	.	4		72 0 0	64 0 0
Curraduff,	122 3 12	35	32	14	13	27	6	4	4	.	.	4		41 5 0	34 15 0
Curragh,	27 3 2	19	13	3	5	8	3	2	1	.	.	1		9 6 0	8 10 0
Curryglass,	145 3 32	130	118	30	57	87	22	24	18	2	.	20		45 11 0	55 10 0
Derreenataggart Commons,	318 3 39	.	.	.	.	.	.	.	.	.	.	.		8 0 0	7 10 0
Derreenataggart, East,	175 1 6	73	25	7	5	12	14	7	2	.	.	2		47 9 0	39 0 0
Derreenataggart, Mid,	103 1 26	20	.	.	.	.	3	.	.	.	.	.		129 19 0	89 0 0
Derreenataggart, West,	146 0 12	7	13	2	2	4	1	2	1	.	.	1		49 4 0	52 0 0
Derrycreeveen,	1,085 1 12	492	356	121	128	249	103	70	52	3	.	55		248 18 0	245 0 0
Derrymihin, East,	521 0 7	250	186	32	27	59	41	26	12	.	.	12		74 13 0	62 15 0
Derrymihin, West,	606 0 14	312	222	99	97	196	47	35	29	1	.	30		176 19 0	178 15 0
Dinish Island,	45 0 22	13	8	6	7	13	1	1	1	.	.	1		44 0 0	30 0 0
Disert,	352 0 2	103	75	30	28	58	14	11	9	.	.	9		54 10 0	62 15 0
Drom, North,	170 2 13	205	93	13	10	23	39	18	4	.	.	4		73 2 0	71 10 0
Drom, South,	117 3 19	87	79	33	48	81	21	13	10	.	.	16		35 5 0	38 0 0
Drom, West,	118 2 17	117	96	33	35	69	22	18	14	.	.	14		47 10 0	37 5 0

* Bear Island is comprised of the townlands of Ardagh, Ardaragh, East and West, Ballynakilla, Cloonaghlin, Lower, Upper, and West, Derrycreeveen, Greenane, and Rerrin.

(*d*) The villages of Caherkeen and Coulagh do not now contain 20 houses each; their present population has, therefore, merged in that of the townlands on which they are situated.

Printed image digitised by the University of Southampton Library Digitisation Unit

CORK, W.R.

Parishes, Townlands, and Towns.	Area.	Population: In 1841 Persons	Population: In 1851 Persons	Population: In 1861. Males.	Population: In 1861. Females.	Population: In 1861. Total.	Houses: In 1841. Number.	Houses: In 1851. Number.	Houses: In 1861. Inhabited.	Houses: In 1861. Uninhabited.	Houses: In 1861. Building.	Houses: In 1861. Total.	Valuation: Poor Law Valuation in 1851.	Valuation: General Valuation in 1861.
	A. R. P.												£ s. d.	£ s. d.
KILMICHAEL P.—*cont.*														
Drumgate,	44 3 5	29	13	6	7	13	5	3	3	.	.	3	18 0 0	14 5 0
Dunbur,	203 2 29	18	21	11	13	24	4	3	4	1	.	5	103 4 0	97 0 0
Eskencarbon,	17 3 35	.	7	.	2	2	.	1	1	.	.	1	9 4 0	10 10 0
Fanlay,	976 2 11	102	55	16	15	31	16	9	6	.	1	7	160 16 0	127 5 0
Fulane, East,	109 3 16	09	62	31	30	61	14	12	9	.	.	9	50 17 0	45 5 0
Fulane, Middle,	196 3 29	136	95	34	46	80	27	16	15	.	.	15	63 18 0	63 10 0
Fulane, West,	202 1 26	86	65	37	28	65	13	10	12	1	.	13	65 18 0	79 5 0
Fuhkurug,	472 1 0	291	243	29	32	61	48	35	9	2	.	11	128 14 0	149 0 0
Fuhur,	460 3 21	69	38	18	18	36	8	4	5	.	.	5	31 4 0	55 10 0
Gortagenderick,	65 1 25	9	11	6	9	15	1	1	1	.	.	1	8 12 0	6 0 0
Gortagoulane,	20 2 16	8	12	2	1	3	2	2	1	.	.	1	10 8 0	11 15 0
Gortagullier,	61 0 4	49	43	25	28	53	11	9	8	.	.	8	22 8 0	26 5 0
Gouisillagh,	24 0 23	18	7	2	4	6	2	2	2	.	.	2	12 8 0	11 10 0
Gour,	739 3 30	83	58	33	34	67	14	8	9	.	.	9	101 9 0	76 10 0
Greenane,	309 1 18	236	159	57	61	118	40	26	22	1	.	23	170 2 0	160 15 0
Iskaranmucky,	9 1 2	5	7	3	3	6	1	1	1	.	.	1	2 12 0	2 10 0
Keamnalicky,	7 3 21	4	8	6	6	12	1	1	2	.	.	2	2 16 0	1 10 0
Knockatullin,	50 2 17	28	38	17	16	33	5	5	5	.	.	5	23 14 0	18 5 0
Knockane,	103 0 37	65	52	15	17	32	12	7	8	.	.	8	20 12 0	21 0 0
Knockane More,	26 0 24	67	8	8	3	11	12	1	1	.	.	1	16 16 0	12 15 0
Knocknacroc,	134 0 15	30	84	5	3	8	7	18	1	.	.	1	561 2 0	674 15 0
Knockoura,	821 3 36	89	39	28	37	65	14	13	12	.	.	12	66 10 0	60 10 0
Lyre,	62 0 32	59	16	8	6	14	9	3	2	.	.	2	25 0 0	30 5 0
Meenadaff,	32 0 23	.	.	.	.	.	.	.	.	.	.	.	7 4 0	5 10 0
Minane Island,	2 3 19	.	.	.	.	.	.	.	.	.	.	.	1 0 0	1 5 0
Minaneknol,	0 1 27	.	.	.	.	.	.	.	.	.	.	.	0 2 0	0 5 0
Park,	193 1 27	85	82	28	39	67	15	15	12	.	.	12	35 7 0	33 5 0
Rerrin,	291 1 33	274	201	70	88	161	61	43	36	8	.	44	220 9 0	97 17 0
Rudeen,	564 1 17	36	62	47	44	91	7	10	15	.	.	15	95 5 0	57 10 0
Rossmackowen Commons,	2,453 3 0	6	.	.	.	.	1	.	.	.	.	.	25 0 0	40 0 0
Scurt,	19 2 12	6	7	.	3	3	1	1	2	.	.	2	7 4 0	7 5 0
Shanacommha,	28 1 24	13	7	3	3	6	3	1	1	.	.	1	4 16 0	4 5 0
Shanavallyleigh,	35 1 11	65	43	21	21	42	10	7	7	.	.	7	28 14 0	20 15 0
Teernahilliane,	282 0 8	51	49	18	22	40	9	7	7	.	.	7	36 0 0	36 5 0
Thorahill,	219 1 4	151	100	40	33	73	20	20	13	.	.	13	90 2 0	79 10 0
Tooreen,	9 0 8	18	9	4	5	9	3	3	2	.	.	2	3 4 0	2 10 0
Tooreen Beg,	155 0 17	9	5	5	5	10	2	1	2	.	.	2	6 0 0	6 10 0
Tooreen More, East,	188 2 7	14	14	6	10	16	2	2	2	.	.	2	27 4 0	26 15 0
Tooreen More, West,	167 3 25	30	18	8	7	15	3	2	2	.	.	2	27 4 0	22 10 0
Thirty-three Islands,	10 1 30	.	.	.	.	.	.	.	.	.	.	.	0 13 0	0 6 0
Half rent of Ordnance grounds on Bear Island not apportioned,	.	.	.	.	.	.	.	.	.	.	.	.	.	74 12 0
	19,294 1 24	6,204	4,397	1,590	1,763	3,352	1,096	775	591	26	3	620	4,494 19 0	4,446 15 0
Castletown Bearhaven T.,	.	881	978	459	611	1,070	125	162	172	13	.	185	.	.
Do. *Bridewell*,	.	.	12	1	2	3	.	1	1	.	.	1	.	.
Do. *Union Workhouse*,	.	.	941	67	103	170	.	2	1	.	.	1	.	.
Total,	19,294 1 24	7,085	6,328	2,117	2,478	4,595	1,221	940	765	39	3	807	4,494 19 0	4,446 15 0
KILNAMANAGH P.														
Allihies,	834 2 27	378	512	191	209	400	66	81	61	.	.	61	196 4 0	199 15 0
Ballaghbov,	229 1 5	113	41	19	24	43	18	7	8	.	.	8	49 18 0	28 10 0
Ballydonegan,	535 0 7	123	123	93	86	179	18	16	34	.	.	34	190 19 0	204 9 0
Ballynacallagh,	412 0 33	.	.	*60	49	109	.	.	16	1	.	17	67 11 0	63 10 0
Ballynacarriga,	464 0 5	135	90	14	15	29	25	18	5	.	.	5	73 10 0	66 15 0
Bdleragh,	211 2 13	146	95	44	51	95	23	18	18	.	.	18	41 4 0	45 5 0
Brackeloon,	198 1 2	44	38	27	19	46	7	5	5	.	.	6	32 2 0	26 0 0
Cabermetbobe,	530 2 18	165	147	65	58	123	27	20	17	.	.	17	115 3 0	148 0 0
Caminches,	249 0 23	122	162	49	58	107	18	26	18	.	.	18	1,064 17 0	59 5 0
Canalmore,	265 2 25	95	81	29	26	55	17	13	10	.	.	10	42 8 0	35 10 0
Canalough,	441 3 31	167	112	51	55	106	26	17	18	.	.	18	76 18 0	91 10 0
Cloan,	449 0 1	466	707	29	26	55	81	79	7	.	.	7	2,152 5 0	268 15 0
Cloghane, Lower,	54 2 16	130	20	11	7	18	20	3	3	.	.	3	15 4 0	15 10 0
Cloghane, Upper,	236 3 5	70	27	13	11	24	12	4	4	.	.	4	39 19 0	23 15 0
Cloghfuee,	732 0 17	120	165	69	83	152	19	30	24	.	.	24	148 0 0	157 5 0
Coom,	634 3 32	77	86	50	39	89	13	15	13	.	.	13	59 1 0	54 10 0
Crow Island,	6 0 13	.	.	.	.	.	.	.	.	.	.	.	1 0 0	1 15 0
Dursey Island,†	.	.	.	.	.	.	.	.	.	.	.	.	.	.
Garnish,	110 1 3	54	16	14	19	33	9	7	4	.	.	4	41 5 0	34 0 0
Garnish Island,	4 3 18	.	.	.	.	.	.	.	.	.	.	.	0 10 0	0 5 0
Garranes,	606 0 34	87	67	36	24	60	14	14	11	.	.	11	47 0 0	36 10 0
Glanarough,	215 2 14	16	99	51	59	110	2	19	21	.	.	21	53 2 0	33 0 0
Illane Beg,	7 2 3	.	.	.	.	.	.	.	.	.	.	.	1 0 0	.

* Including 16 officers and men of the Royal Navy.
† Dursey Island is comprised of the following townlands:—Ballynacallagh, Kilmichael, and Tilliokafiana.

Printed image digitised by the University of Southampton Library Digitisation Unit

COUNTY OF

Parishes, Townlands, and Towns.	Area.	Population					Houses						Valuation	
		In 1841.	In 1851.	In 1861.			In 1841.	In 1851.	In 1861.				Poor Law Valuation in 1851	General Valuation in 1861.
		Persons.	Persons.	Males.	Females.	Total.	Number.	Number.	Inhabited.	Uninhabited	Building.	Total		
	A. R. P.												£ s. d.	£ s. d.
KILNAMANAGH P.—*con.*														
Keadoge,	327 0 5	85	73	44	50	94	12	13	12	.	.	12	63 4 0	91 0 0
Kilkinnikin, East,	331 2 30	232	69	42	36	78	35	12	14	.	.	14	115 5 0	82 0 0
Kilkinnikin, West,	401 0 24	101	197	49	57	106	19	40	20	4	.	24	116 13 0	111 5 0
Killough, East,	367 1 30	79	139	33	43	76	13	25	14	.	.	14	115 5 0	87 5 0
Killough, West,	364 3 13	124	84	42	35	77	16	14	12	.	.	12	119 0 0	101 0 0
Kilmichael,	480 3 5	.	74	44	37	81	.	15	12	1	.	13	86 8 0	75 10 0
Knockroe, East,	357 1 34	147	84	27	24	51	23	12	8	.	.	8	67 1 0	59 0 0
Knockroe, Middle,	339 0 8	65	35	24	32	56	11	8	8	1	1	10	59 6 0	42 16 0
Knockroe, West,	242 2 24	51	49	24	20	44	7	5	5	.	.	5	57 14 0	41 15 0
Lickbarrahane,	241 1 37	57	41	16	22	38	11	6	5	1	.	6	57 12 0	36 5 0
Loughane Beg,	276 3 21	338	198	30	32	62	55	37	11	.	.	11	90 2 0	79 5 0
Loughane More,	387 3 37	151	99	34	34	68	20	12	9	.	.	9	81 3 0	70 15 0
Reentrusk,	1,424 2 20	223	241	101	101	202	34	39	36	.	.	36	127 15 0	121 15 0
Scrivoge,	210 2 6	124	119	32	54	86	21	18	16	.	.	16	57 12 0	52 10 0
Tullickafinna,	510 0 4	48	41	22	25	47	6	5	0	.	.	8	45 19 0	37 10 0
Illaunard,	0 0 6	.	.	.	.	.	.	.	.	.	.	.	0 1 0	.
Illauncokid,	0 2 8	.	.	.	.	.	.	.	.	.	.	.	0 1 0	.
Little Island,	1 2 26	.	.	.	.	.	.	.	.	.	.	.	0 3 0	0 5 0
Long Island,	6 3 14	.	.	.	.	.	.	.	.	.	.	.	0 10 0	0 15 0
Scrough Island,	0 0 16	.	.	.	.	.	.	.	.	.	.	.	.	.
The Bull Island,	1 0 6	.	.	.	.	.	.	.	.	.	.	.	.	.
The Calf Island,	0 1 33	.	.	.	.	.	.	.	.	.	.	.	.	.
The Cow Island,	1 3 2	.	.	.	.	.	.	.	.	.	.	.	.	.
Two Islands,	0 1 22	.	.	.	.	.	.	.	.	.	.	.	.	.
Bearhaven Copper Mines,	.	.	.	.	.	.	.	.	.	.	.	.	.	4,000 0 0
	13,808 3 28	4,833	4,128	1,479	1,520	2,999	700	653	486	8	1	497	5,748 17 0	6,699 19 0
Allihies T., (e)	.	196	.	.	.	.	38	.	.	.	.	.	.	.
Ballydonegan T.,	.	340	357	119	148	267	64	57	43	.	.	46	.	.
Ballynacallagh T., (e)	.	170	134	.	.	.	26	23	.	.	.	.	.	.
Ballynacarriga T., (e)	.	152	.	.	.	.	34	.	.	.	.	.	.	.
Cleanmines T.,	.	225	381	475	498	973	33	47	142	6	3	151	.	.
Firkeel T., (e)	.	153	.	.	.	.	28	.	.	.	.	.	.	.
Kilkinnikin T., (e)	.	169	.	.	.	.	29	.	.	.	.	.	.	.
Killough T., (e)	.	183	.	.	.	.	31	.	.	.	.	.	.	.
Kilmichael T., (e)	.	140	.	.	.	.	24	.	.	.	.	.	.	.
Total,	13,808 3 28	6,061	5,000	2,073	2,166	4,239	1,009	780	676	14	4	696	5,748 17 0	6,699 19 0

BARONY OF EAST CARBERY, EAST DIVISION.

BALLINADEE P., part of:														
Ballinadee,	329 0 6	70	63	20	18	38	13	11	8	.	.	8	207 10 0	374 5 0
Ballyvolane,	333 1 17	107	58	25	18	43	17	12	6	.	.	6	137 10 0	172 15 0
Cloghane,	488 0 17	159	74	27	22	49	32	23	10	.	.	10	175 10 0	224 5 0
Clonrouse,	241 1 24	110	62	37	22	59	17	14	11	.	.	11	148 0 0	149 0 0
Kildarra,	463 0 39	203	79	48	43	91	29	14	16	1	.	17	199 10 0	263 0 0
Kilgobbin,	1,263 0 37	527	354	126	110	244	80	58	44	2	.	46	502 10 0	609 15 0
Kilnacsimon,	342 3 32	113	66	19	17	36	18	10	6	.	.	6	105 10 0	154 0 0
Knocknacurra,	219 0 35	91	63	49	51	100	15	18	17	.	2	19	86 10 0	107 10 0
Knocknagappul,	422 1 15	151	68	36	32	68	21	15	14	.	.	14	217 10 0	251 10 0
	507 1 36	169	49	41	47	88	31	11	14	1	.	15	157 0 0	255 10 0
Ratharoon, East,	810 1 20	233	106	64	55	119	37	19	22	.	.	22	280 10 0	361 5 0
Ratharoon, West,	383 2 23	102	5	15	13	28	17	5	6	.	.	6	115 0 0	176 15 0
Rathdrought,	1,242 0 30	477	267	105	87	192	77	44	30	.	.	30	491 0 0	585 18 0
Rockhouse,	82 2 19	57	30	5	7	12	9	0	2	.	.	2	31 10 0	30 10 0
Tullyland,	506 2 14	114	85	19	16	35	21	15	6	.	.	6	227 10 0	277 0 0
Three Islands,	1 1 24	.	.	.	.	.	.	.	.	.	.	.	.	0 5 0
	7,637 0 35	2,663	1,451	638	564	1,202	434	275	214	4	2	220	3,212 10 0	4,073 0 0
Ballinadee T.,	.	264	181	85	87	172	60	50	33	6	.	39	38 10 0	.
Total, (f)	7,637 0 35	2,967	1,632	723	651	1,374	494	325	247	10	2	259	3,251 0 0	4,073 0 0
BALLYMODAN P., pt. of:														
Ballylangley,	288 2 28	181	93	42	37	79	24	14	13	.	.	13	366 10 0	325 5 0
Carrigcannon,	59 0 31	30	19	7	3	10	0	3	2	.	.	2	38 0 0	38 15 0
Clashafree,	477 0 34	44	71	50	54	104	8	12	15	.	.	15	255 0 0	297 0 0
Cloghneanodig,	70 2 38	.	.	.	.	.	.	.	.	.	.	.	64 10 0	170 10 0
Cloghmacsimon,	258 1 18	140	85	26	26	52	26	15	9	1	.	10	319 10 0	1,609 0 4

(e) The villages of Allihies, Ballynacallagh, Ballynacarriga, Firkeel, Kilkinnikin, Killough, and Kilmichael do not now contain 20 houses each; their present population has, therefore, merged in that of the townlands on which they are respectively situated.
(f) The remainder of the parish of Ballinadee is in the Barony of Muskerry, West; the entire parish contains 1,427 persons.

Printed image digitised by the University of Southampton Library Digitisation Unit

CORK, W.R.

Parishes, Townlands, and Towns.	Area.	Population: In 1841. Persons.	Population: In 1851. Persons.	Population: In 1861. Males	Population: In 1861. Females.	Population: In 1861. Total.	Houses: In 1841. Number	Houses: In 1851. Number.	Houses: In 1861. Inhabited.	Houses: In 1861. Uninhabited.	Houses: In 1861. Building.	Houses: In 1861. Total.	Valuation: Poor Law Valuation in 1851 £ s. d.	Valuation: General Valuation in 1861. £ s. d.
BALLYMODAN P., part of—*continued.*	A. R. P.													
Corravreeda, East,	250 0 39	111	69	21	15	36	21	12	0	.	.	3	232 10 0	207 15 0
Corravreeda, West,	169 1 17	63	39	9	12	21	12	8	3	.	.	3	36 10 0	94 15 0
Cripplehill,	125 1 13	28	10	5	3	0	3	3	2	.	.	2	30 0 0	56 15 0
Garran Bee,	170 1 37	33	5	9	8	17	5	4	3	.	.	3	60 10 0	52 15 0
Knockanreagh,	139 3 12	63	34	12	8	20	10	5	3	1	.	4	156 10 0	144 15 0
Lissphooca,	513 0 16	125	75	33	33	66	23	12	11	.	.	11	270 10 0	313 0 0
Mocnarone,	235 1 32	99	51	20	19	39	12	9	8	.	.	8	293 0 0	441 0 0
Tullyland,	348 0 21	106	63	20	24	52	17	10	10	1	.	11	246 10 0	273 10 0
	3,114 0 16	1,013	622	262	242	504	167	107	87	3	.	90	2,427 10 0	4,056 15 4
Bandon T., part of, (g)	.	2,355	1,532	710	795	1,514	316	231	216	3	2	223	.	.
Do Workhouse,	.	.	1,014	67	109	176	.	2	1	.	.	1	.	.
Total, (h)	3,114 0 16	3,360	3,168	1,046	1,146	2,194	483	340	306	6	2	314	2,427 10 0	4,056 15 4
BALLYMONEY P.:														
Ardea,	295 3 2	96	38	24	26	50	10	7	8	.	.	8	125 10 0	99 0 0
Ballynacarriga,	124 1 7	114	68	38	35	73	25	15	12	2	.	14	58 0 0	67 15 0
Buddrimeen,	227 1 23	122	03	41	29	70	19	13	12	.	.	12	115 0 0	128 0 0
Bunaunmera,	232 2 37	112	41	25	22	47	16	6	7	1	.	8	105 10 0	86 15 0
Carrigeeo,	240 2 1	129	53	16	16	32	25	10	7	.	.	7	111 10 0	108 0 0
Curraheg,	173 1 19	73	43	17	23	40	11	8	6	.	.	6	82 0 0	85 0 0
Curraghcrowly, East,	327 3 36	146	94	35	42	77	24	12	13	.	.	13	200 10 0	201 0 0
Curraghcrowly, West,	242 0 30	133	67	33	39	72	22	11	11	.	.	11	157 0 0	148 10 0
Derrigra,	177 2 4	29	.	24	19	43	3	.	10	.	.	10	145 10 0	393 0 0
Derrigra, West,	320 0 30	120	91	40	36	76	10	13	15	.	.	15	149 0 0	171 10 0
Edenavrra,	510 1 25	202	151	86	62	148	35	26	27	1	.	28	273 10 0	280 15 0
Garranure,	436 3 21	160	88	45	37	82	26	15	14	.	.	14	101 0 0	189 10 0
Glan,	194 1 3	97	77	30	32	62	17	13	12	.	.	12	111 0 0	109 0 0
Grillagh,	316 2 0	61	54	24	21	45	12	8	7	.	.	7	102 0 0	155 5 0
Inchafuse,	871 3 5	337	257	104	107	211	51	45	34	3	.	37	306 0 0	397 0 0
Kilnaskan,	221 2 35	80	60	20	16	36	12	11	5	.	.	5	122 0 0	155 5 0
Kilvinane,	199 0 13	81	25	15	12	27	10	6	4	.	.	4	112 10 0	102 15 0
Kilvurra,	356 3 35	122	61	30	31	61	13	9	8	.	.	8	154 0 0	166 0 0
Knockaneady,	393 2 19	139	92	46	46	92	23	17	10	.	.	10	321 10 0	273 5 0
Phale, Lower,	287 0 24	162	60	28	29	57	26	14	11	.	.	11	173 10 0	187 5 0
Phale, Upper,	234 0 23	137	79	43	37	80	25	12	11	.	.	11	128 0 0	130 5 0
Shanaway, East,	386 1 16	204	84	31	30	61	30	14	13	.	.	13	212 0 0	183 10 0
Shanaway, Middle,	296 3 27	113	50	25	20	45	19	7	9	.	.	9	144 10 0	123 15 0
Shanaway, West,	266 0 12	82	45	22	23	45	13	9	7	.	.	7	125 10 0	121 0 0
	7,900 3 17	3,063	1,752	842	790	1,632	501	308	281	7	.	288	3,866 10 0	4,049 0 0
Ballyneen T.,	.	670	447	162	189	351	117	34	60	1	.	61	107 0 0	.
Total,	7,809 3 17	3,733	2,199	1,004	979	1,983	618	392	341	8	.	349	4,063 10 0	4,049 0 0
BRINNY P., part of: (i)														
Rockfort,	300 0 14	107	97	32	25	57	17	17	11	.	.	11	321 0 0	333 5 0
DESERT P., part of.														
Curraghgrane More,	110 2 4	45	28	14	17	31	9	9	6	.	.	6	55 0 0	58 0 0
Desert,	339 3 8	359	245	62	67	129	66	54	22	.	.	22	280 10 0	293 10 0
Total, (j)	450 1 12	404	273	76	84	160	75	63	28	.	.	28	335 10 0	351 10 0
DESERTSERGES P., pt. of:														
Aghyohil Beg,	94 2 36	25	24	6	5	11	5	5	2	.	.	2	55 10 0	57 0 0
Aghyohil More,	170 1 28	92	44	23	10	41	16	9	9	.	.	9	95 10 0	94 5 0
Ardkitt, East,	283 1 11	87	60	26	20	46	13	10	7	.	.	7	122 10 0	150 5 0
Ardkitt, West,	407 2 4	125	78	48	39	79	23	16	13	.	.	13	181 0 0	190 15 0
Ballinard,	589 3 1	241	105	43	48	91	42	19	15	.	.	15	251 0 0	228 10 0
Ballyveige,	278 1 4	148	57	27	31	58	23	13	9	.	.	9	118 0 0	136 15 0
Boulteen,	212 2 33	116	66	27	25	52	10	12	8	.	.	8	119 10 0	129 10 0
Breaghna,	333 0 31	153	84	39	37	76	26	15	12	.	.	12	138 0 0	164 5 0
Carhoovauler,	561 2 32	222	90	55	40	95	33	17	12	.	.	12	269 0 0	274 5 0
Carrigroe,	276 3 32	159	42	20	25	45	26	10	8	.	.	8	113 10 0	120 0 0
Castlederry,	148 0 19	35	61	17	16	33	7	8	7	.	.	7	67 10 0	50 5 0
Crohane, Bandon,	204 0 39	.	23	18	18	32	.	6	6	.	.	6	65 0 0	74 5 0
Crohane, East,	100 0 8	66	41	8	11	19	10	8	4	.	.	4	52 10 0	50 10 0
Crohane, West,	69 2 36	105	56	6	11	17	16	10	4	1	.	5	27 0 0	31 5 0
Currane,	156 1 12	45	15	9	7	16	8	3	2	.	.	2	56 0 0	47 10 0

(g) The remainder of the town of Bandon is in the parishes of Ballymodan and Kilbrogan, barony of Kinalmeaky; the entire town contains 8,243 persons.
(h) The remainder of the parish of Ballymodan is in the barony of Kinalmeaky; the entire parish, including the inmates of Public Institutions, contains 5,606 persons.
(i) The remainder of the parish of Brinny is in the barony of Kinalmeaky, and in the barony of Kinalea, in the East Riding; the entire parish contains 1,057 persons.
(j) The remainder of the parish of Desert is in the barony of Ibane and Barryroe; the entire parish contains 329 persons.

Printed image digitised by the University of Southampton Library Digitisation Unit

COUNTY OF

Parishes, Townlands, and Towns.	Area.	Population: In 1841	Population: In 1851.	Population: In 1861. Males.	Population: In 1861. Females.	Population: In 1861. Total.	Houses: In 1841	Houses: In 1851.	Houses: In 1861. Inhabited.	Houses: In 1861. Uninhabited.	Houses: In 1861. Building.	Houses: In 1861. Total.	Valuation: Poor Law Valuation in 1851.	Valuation: General Valuation in 1861.
	A. R. P.	Persons.	Persons.				Number.	Number.					£ s. d.	£ s. d.
DESERTSERGES P., part of—*continued.*														
Derry,	140 2 21	97	59	17	20	37	14	11	7	.	.	7	64 10 0	62 5 0
Derrymeeleen,	441 3 29	159	104	41	36	77	25	12	10	.	.	10	207 0 0	257 5 0
Dromboffinny,	86 1 18	22	19	12	6	18	4	3	3	.	.	3	51 0 0	51 10 0
Farrannasheshery,	304 3 11	141	123	46	44	90	23	19	13	.	.	13	320 10 0	315 0 0
Garranelahan,	126 0 39	44	26	11	14	25	6	5	3	.	.	3	76 10 0	78 10 0
Garranes,	416 2 26	219	153	57	46	103	33	25	18	.	.	18	166 0 0	161 0 0
Kilbeloge,	216 3 31	67	36	17	22	39	10	7	5	1	.	6	73 0 0	77 15 0
Killeen,	309 3 7	94	19	19	24	43	16	5	6	.	.	6	125 0 0	129 15 0
Kill, North,	146 2 24	57	31	9	0	17	6	6	2	.	.	2	73 0 0	80 5 0
Kill, South,	139 2 30	45	36	13	18	31	0	6	6	.	.	6	92 0 0	94 10 0
Kilmoylerane, North,	366 3 26	111	62	38	32	70	20	10	11	.	.	11	165 10 0	151 10 0
Kilmoylerane, South,	324 3 30	120	63	13	11	24	19	12	4	.	.	4	148 10 0	146 0 0
Kilnameela,	397 2 12	191	117	61	51	112	33	23	19	.	.	19	173 0 0	206 0 0
Kilrush,	180 3 19	67	27	22	28	50	15	5	10	.	.	10	111 0 0	126 15 0
Knockacullen,	381 3 36	155	43	32	36	68	24	7	8	.	.	8	148 10 0	154 10 0
Knockmacool,	241 3 35	82	61	36	46	82	15	10	15	.	.	15	172 10 0	215 0 0
Knocknanuss,	394 3 14	192	139	49	43	92	32	25	21	.	.	21	165 0 0	185 15 0
Knocknastonka,	116 1 13	17	14	24	16	40	4	4	7	.	.	7	51 10 0	79 10 0
Knocks,	540 3 5	205	97	62	59	121	36	14	19	1	.	20	212 0 0	220 0 0
Lisbeleagh,	255 2 4	101	39	22	24	46	13	5	7	.	.	7	99 0 0	116 5 0
Lismacunna,	529 2 20	321	92	45	36	81	57	16	17	.	.	17	237 0 0	243 15 0
Maulbrack, East,	100 3 11	40	39	16	19	35	6	5	6	.	.	6	45 0 0	56 0 0
Maulbrack, West	242 0 20	79	44	30	22	52	15	7	8	.	.	8	105 10 0	110 5 0
Maulnarough, North,	81 3 38	39	28	27	27	54	9	3	10	.	.	10	45 0 0	47 5 0
Maulnarough, South,	374 3 11	155	113	23	23	46	22	22	7	1	.	8	200 0 0	193 15 0
Maulrour,	244 2 17	100	50	23	22	47	21	11	9	.	.	9	73 10 0	71 5 0
Tullymurrihy,	665 0 38	253	106	45	49	94	46	22	19	.	.	19	207 0 0	265 5 0
Total, (*k*)	11,614 2 33	4,621	2,573	1,174	1,133	2,307	605	461	384	4	.	392	5,314 10 0	5,727 15 0
INISHLANNON P., pt. of:														
Ardnacing,	202 0 0	81	76	26	32	58	20	15	13	1	.	13	180 10 0	146 10 0
Ballymountain,	538 1 32	166	116	54	59	113	23	19	16	1	.	17	270 10 0	327 10 0
Curranure,	362 1 27	104	77	38	38	76	14	12	13	.	.	13	320 0 0	292 10 0
Dromkeen,	678 0 37	236	130	62	53	115	41	31	21	.	.	21	437 10 0	457 0 0
Farranagow,	99 1 12	27	26	12	12	24	4	5	5	.	.	5	54 10 0	56 5 0
Knockroe,	601 2 16	329	200	59	40	99	58	39	18	.	.	18	323 0 0	335 15 0
Skevamish,	359 0 23	121	81	53	51	84	21	14	15	2	.	17	371 0 0	364 0 0
Total, (*l*)	2,831 0 34	1,071	708	284	285	569	181	135	100	4	.	104	2,015 0 0	1,981 16 0
ISLAND P., part of:														
Cashelisky,	368 3 19	128	55	32	29	61	20	10	11	1	.	12	163 0 0	163 5 0
Clobeen,	80 1 29	67	45	16	9	25	11	7	3	.	.	3	62 0 0	51 10 0
Inchydoney Island,	474 3 1	235	136	49	52	101	32	22	16	.	.	16	336 10 0	309 0 0
Kilbree,	284 1 32	111	55	30	24	54	14	8	0	1	.	9	150 0 0	156 10 0
Lackenagobidane,	48 0 14	8	3	7	4	11	2	1	2	.	.	2	41 0 0	35 5 0
Youghals,	109 3 30	106	57	25	25	50	20	9	10	.	1	11	154 0 0	132 0 0
One Island,	0 2 11	.	.	.	.	.	.	.	.	.	.	.	.	1 5 0
Total, (*m*)	1,367 0 16	655	351	159	143	302	99	57	50	2	1	53	906 10 0	855 15 0
KILBRITTAIN P.:														
Bally Beg,	261 2 36	84	49	31	20	51	14	9	8	.	.	8	100 0 0	101 10 0
Bally More,	418 2 0	129	49	31	26	57	22	10	10	.	.	10	165 10 0	172 10 0
Baltimakin,	333 1 3	130	95	31	33	64	21	14	12	1	.	13	122 0 0	140 15 0
Burleigh,	865 0 37	245	151	48	64	112	49	24	25	2	.	27	277 10 0	323 0 0
Coolshinagh,	181 0 7	86	77	23	22	45	15	13	9	.	.	9	68 0 0	76 0 0
Cripplehill,	93 2 3	35	14	7	5	12	6	4	4	.	.	4	50 10 0	54 0 0
Kilbrittain,	463 0 9	139	86	25	38	63	21	18	14	2	.	16	376 10 0	385 10 0
Killanamul,	220 1 34	50	23	12	11	23	9	5	5	.	.	5	58 10 0	63 10 0
Kilshinahan,	528 2 8	305	165	76	71	141	53	30	24	2	.	26	249 10 0	237 5 0
Knockbrown,	312 0 3	133	51	26	21	47	21	12	8	.	.	8	149 0 0	144 15 0
Knoppoge,	567 1 14	158	59	30	24	54	23	12	10	1	.	11	141 10 0	152 0 0
Maulmane,	219 3 36	69	40	21	18	39	10	9	7	.	.	7	94 0 0	95 0 0
Maulskinlahane,	245 2 23	89	34	16	13	29	12	6	7	.	.	7	79 0 0	93 10 0
Total,	4,750 1 18	1,652	895	371	366	737	276	166	143	8	.	151	1,921 10 0	2,079 5 0
KILGARRIFF P., pt. of:														
Cappeen,	36 3 4	18	9	.	.	.	4	1	.	.	.	.	21 10 0	20 5 0
Clobeen,	360 3 6	143	59	25	24	49	21	9	8	1	.	9	329 0 0	296 10 0

(*k*) The remainder of the parish of Desertserges is in the barony of Kinalmeaky; the entire parish contains 3,054 persons.
(*l*) The remainder of the parish of Inishannon is in the barony of Kinalea, in the East Riding; the entire parish contains 2,013 persons.
(*m*) The remainder of the parish of Island is in the barony of Ibane and Barryroe; the entire parish contains 869 persons.

Printed image digitised by the University of Southampton Library Digitisation Unit

CORK, W.R.

Parishes, Townlands, and Towns.	Area.	Population In 1841. Persons.	Population In 1851. Persons.	Population In 1861. Males	Population In 1861. Females	Population In 1861. Total	Houses In 1841. Number	Houses In 1851. Number.	Houses In 1861. Inhabited	Houses In 1861. Uninhabited	Houses In 1861. Building	Houses In 1861. Total	Valuation Poor Law Valuation in 1851	Valuation General Valuation in 1861.
	A. R. P.												£ s. d.	£ s. d.
Kilgarriff P., part of —*continued.*														
Farrenl,	125 0 36	28	52	3	2	5	5	11	1	1	.	2	50 0 0	50 0 0
Farrancore,	186 0 7	101	73	35	43	78	21	12	15	.	.	15	83 10 0	95 0 0
Kilgarriff,	845 0 9	436	223	113	110	223	77	43	34	2	.	36	536 0 0	533 5 0
Knockskagh,	469 0 6	240	162	47	57	104	44	29	20	1	.	21	198 0 0	222 15 0
Laran,	91 3 35	47	15	13	17	30	7	3	5	.	.	5	46 10 0	43 0 0
Maulnaskehy,	14 1 5	31	11	1	6	7	6	1	1	.	.	1	50 0 0	42 5 0
Miles,	268 0 11	125	93	44	49	93	22	18	19	1	.	20	196 10 0	196 5 0
Reecrne,	123 3 23	50	21	9	10	19	9	4	3	.	.	3	70 0 0	72 0 0
Scartagh,	166 0 34	255	30	16	35	51	33	10	7	.	.	7	1,363 0 0	1,514 0 0
Tawnies, Lower,	238 3 24	194	149	30	39	69	35	38	12	.	.	12	370 10 0	374 0 0
Tawnies, Upper,	321 0 23	130	96	33	41	74	27	20	13	1	.	14	1,085 10 0	1,276 15 0
Youghals,	177 0 2	86	10	25	23	48	19	21	11	.	.	11	1,055 0 0	1,085 5 0
	3,454 1 25	1,867	1,038	396	454	850	333	216	149	7	.	156	5,447 0 0	5,833 5 0
Clonakilty T.,	.	3,993	3,297	1,467	1,641	3,108	654	737	616	34	1	651	.	.
Do— *Bridewell,*	.	.	3	1	.	1	.	1	1	.	.	1	.	.
Do *Workhouse.,*	.	.	.	97	92	189	.	.	1	.	.	1	.	.
Total, (*x*)	3,454 1 25	5,860	4,336	1,961	2,187	4,148	987	956	767	41	1	809	5,447 0 0	5,833 5 0
Kilnaloda P.:														
Alahsky,	666 3 35	350	197	86	86	174	61	31	33	.	.	33	517 10 0	434 0 0
Lurtane,	410 0 14	220	136	58	63	121	37	30	21	1	.	22	235 10 0	224 0 0
Carrig,	410 3 22	227	79	44	43	87	40	24	14	.	.	14	193 10 0	171 0 0
Clonagh, North,	173 1 17	80	40	18	22	40	18	9	7	1	.	9	93 0 0	81 5 0
Clonagh, South,	232 1 5	124	93	29	27	56	22	8	10	.	.	10	136 0 0	112 5 0
Dromgarriff,	335 2 4	130	71	25	22	47	16	15	10	1	.	11	193 10 0	152 0 0
Foran,	502 2 12	141	84	38	31	69	23	13	12	.	.	12	137 0 0	143 5 0
Kilnaloda,	634 3 28	275	156	66	76	146	46	27	19	1	.	20	403 10 0	415 15 0
Knockbrown,	510 0 11	193	76	14	16	30	34	8	5	.	.	5	135 0 0	172 10 0
Madame,	273 0 5	116	52	55	53	108	17	9	22	.	.	22	220 0 0	205 15 0
Maulroar,	340 0 5	157	53	22	27	49	20	9	9	.	.	9	187 10 0	161 10 0
Monteen,	589 2 36	239	103	54	53	107	39	24	17	2	.	19	299 0 0	258 0 0
Reengarrigeen,	560 3 13	236	98	58	56	115	50	18	17	1	.	18	221 0 0	256 10 0
Skeat,	452 2 1	242	50	25	24	49	44	13	8	1	.	9	178 0 0	116 15 0
Skeaf, East,	371 2 6	151	96	50	46	96	32	16	15	.	.	15	139 0 0	185 5 0
Skeaf, West,	477 3 20	101	95	56	42	98	16	25	16	1	.	17	226 0 0	205 0 0
Tullig,	135 1 5	76	45	18	13	31	13	10	6	1	.	7	64 10 0	69 0 0
	7,347 2 0	3,127	1,395	720	703	1,423	528	297	241	10	.	251	3,626 10 0	3,365 15 0
Ballinascarty T.,*	.	154	100	.	.	.	32	27	.	.	.	.	.	.
Total,	7,347 2 0	3,281	1,495	720	703	1,423	560	324	241	10	.	251	3,626 10 0	3,365 15 0
Kilnagross P.:														
Ballinaroher,	121 1 5	40	16	24	10	43	6	4	7	.	.	7	61 0 0	67 5 0
Ballymucowen,	522 2 27	274	145	41	34	75	52	27	14	1	.	15	229 0 0	239 0 0
Beanhill, North,	108 3 10	55	31	24	21	45	12	6	10	.	.	10	54 10 0	53 15 0
Beanhill, South,	134 3 39	63	28	8	5	13	8	6	2	2	.	4	77 0 0	75 10 0
Carhnogarriff,	261 3 35	139	131	38	37	75	30	24	17	.	.	17	134 10 0	127 10 0
Carriganeokery,	94 3 16	72	40	12	21	33	16	10	6	.	.	6	50 10 0	55 10 0
Crohane,	21 3 25	167	10	3	5	8	31	4	2	.	.	2	12 0 0	8 10 0
Crohane Bandon,	250 0 19	.	34	16	24	40	.	7	8	1	.	9	103 10 0	112 15 0
Dromgarriff, East,	305 0 20	196	129	49	46	95	32	21	15	.	.	15	175 0 0	166 15 0
Dromgarriff, West,	138 2 1	51	16	26	17	43	9	4	6	1	1	8	50 10 0	54 15 0
Gallanes,	353 0 33	184	75	47	41	80	39	16	14	.	.	14	152 0 0	166 5 0
Garraneard,	276 0 30	135	60	24	23	47	26	14	12	.	.	12	150 10 0	114 15 0
Garraneishal,	121 3 4	95	52	23	24	47	13	6	8	.	.	8	92 10 0	70 5 0
Grillagh,	136 0 29	195	66	56	49	105	34	16	20	.	.	20	191 10 0	261 0 0
Lackanaloeha,	209 2 11	124	54	22	23	45	22	11	7	.	.	7	91 10 0	82 0 0
Lissalane,	429 2 36	159	36	43	37	80	20	14	15	.	.	15	242 10 0	238 5 0
Madame,	41 3 11	20	7	.	.	.	4	1	.	.	.	.	20 0 0	18 15 0
Maulnagearagh,	135 2 12	71	38	10	6	16	12	6	2	.	.	2	83 10 0	73 15 0
Total,	3,764 1 5	2,060	1,008	466	432	898	375	197	165	5	1	171	1,971 10 0	1,986 5 0
Ratheclarin P.:														
Ardacrow,	519 1 9	130	113	65	60	125	22	17	18	.	.	18	211 10 0	269 5 0
Ballycatteen,	538 0 28	181	86	36	35	71	26	17	14	1	.	15	163 0 0	205 15 0
Barleyfield,	796 3 11	258	170	72	65	137	45	31	25	1	.	26	348 10 0	402 10 0
Burren,	639 1 27	495	337	123	132	255	85	60	49	.	.	49	367 10 0	408 15 0
Clooncalla Beg,	219 0 12	70	43	26	23	49	13	9	8	.	.	8	160 0 0	114 5 0

* The village of Ballinascarty, not now containing 20 houses, has been included with the townland of Madame upon which it is situated.

(*x*) The remainder of the parish of Kilgarriff is in the barony of Ibane and Barryroe; the entire parish, including the inmates of Public Institutions, contains 4,379 persons.

Printed image digitised by the University of Southampton Library Digitisation Unit

Parishes, Townlands, and Towns.	Area.	Population: In 1841. Persons.	Population: In 1851. Persons.	Population: In 1861. Males.	Population: In 1861. Females.	Population: In 1861. Total.	Houses: In 1841. Number	Houses: In 1851. Number	Houses: In 1861. Inhabited.	Houses: In 1861. Uninhabited.	Houses: In 1861. Building.	Houses: In 1861. Total	Valuation: Poor Law Valuation in 1851. £ s. d.	Valuation: General Valuation in 1861. £ s. d.
	A. R. P.													
RATHCLARIN P.—con.														
Clooncalla More,	543 1 9	239	152	72	75	147	40	25	27	2	.	29	267 0 0	334 0 0
Clooncerreen,	201 2 6	105	48	20	15	35	18	7	6	.	.	6	131 10 0	137 0 0
Farranagark,	290 1 6	119	71	37	42	79	20	15	14	2	.	16	219 0 0	238 5 0
Gartanafeen,	478 1 3	278	196	84	83	167	52	38	29	7	.	36	316 0 0	336 15 0
Garryadrulg,	856 1 26	268	168	73	81	154	44	30	26	1	.	27	308 0 0	375 5 0
Glanduff,	464 2 28	163	65	35	25	60	25	11	9	2	.	11	203 0 0	313 5 0
Lisheensleen,	267 0 17	166	150	44	44	88	26	26	17	2	.	19	139 0 0	145 15 0
Shanakill,	197 0 17	141	67	20	26	46	23	12	8	1	.	9	100 10 0	90 5 0
	5,900 2 1	2,619	1,666	707	706	1,413	439	301	250	19	.	269	2,969 10 0	3,380 0 0
Kilbrittain T.,	.	286	166	66	78	144	48	33	29	6	.	35	.	
Total,	5,900 2 1	2,907	1,832	773	784	1,557	487	334	279	25	.	304	2,969 10 0	3,380 0 0
RINGROME P., part of:														
Ballydowns,	73 3 35	4	.	17	14	31	2	.	5	.	.	5	45 15 0	50 5 0
Bowness,	355 2 15	93	31	22	14	36	16	4	5	1	.	6	151 10 0	140 15 0
Carrigcannon,	122 1 32	60	27	13	16	29	13	4	4	.	.	4	56 0 0	62 5 0
Cionloung,	219 3 5	76	42	17	12	29	11	6	5	.	.	5	76 10 0	83 15 0
Coolmain,	450 1 39	262	206	104	89	193	44	30	37	3	.	40	307 10 0	386 0 0
Curraune,	271 2 1	86	35	22	16	38	14	7	6	2	.	8	73 5 0	123 10 0
Garraneanasig,	270 3 31	273	141	68	65	133	54	23	24	2	1	27	219 5 0	203 0 0
Garrancreagh,	398 1 6	202	114	54	60	114	36	20	19	2	.	21	172 2 6	218 0 0
Glanavaud,	90 1 14	43	51	23	24	47	7	8	7	.	.	7	47 0 0	50 15 0
Glanavirane,	91 3 37	52	66	20	19	39	5	6	6	.	.	6	112 0 0	166 5 0
Two Islands,	0 1 12	.	.	.	.	.	.	.	.	.	.	.	.	.
Total, (o)	2,353 2 27	1,151	743	360	329	689	202	110	118	10	1	129	1,350 17 6	1,426 10 0
TEMPLEBRYAN P.:														
Fourcuil,	244 3 2	189	45	46	36	82	26	7	16	.	.	16	114 0 0	111 5 0
Garranecore,	144 1 10	80	44	12	17	29	17	0	4	.	.	4	32 10 0	67 5 0
Templebryan, North,	436 1 36	267	105	53	60	113	50	20	19	.	.	19	157 0 0	147 5 0
Templebryan, South,	363 1 16	240	125	69	63	132	50	21	19	.	.	19	222 10 0	214 5 0
Total,	1,188 3 26	776	319	180	176	356	145	56	58	.	.	58	546 0 0	540 0 0
TEMPLEQUINLAN P., part of:														
Ballinorcher,	757 0 5	270	194	73	55	128	50	38	28	.	.	28	451 0 0	365 0 0
Carrig,	165 1 15	54	40	19	25	44	10	7	8	.	.	8	69 0 0	65 5 0
Total, (p)	922 1 20	324	234	92	80	172	60	45	36	.	.	36	520 0 0	450 5 0
TEMPLETRINE P., pt. of:														
Artiteige,	337 3 20	87	45	18	21	39	12	10	6	.	.	6	143 15 0	131 5 0
Balhovronig,	319 1 1	105	44	20	17	37	17	10	7	.	.	7	154 10 0	138 0 0
Ballydownis, East,	42 2 20	21	11	9	10	19	4	5	4	.	.	4	22 0 0	19 10 0
Ballydownis, West,	60 0 8	75	58	11	13	24	12	8	3	.	.	3	44 15 0	35 5 0
Ballynascubbig,	272 1 15	77	27	16	12	28	12	5	4	.	.	4	98 17 6	86 10 0
Bawness,	112 0 10	49	30	9	8	17	8	5	3	.	.	3	31 5 0	35 0 0
Clashreagh,	132 2 28	79	60	12	20	32	13	12	6	.	.	6	49 5 0	61 15 0
Clonbouig,	209 2 15	70	54	23	22	45	11	9	7	.	.	7	85 5 0	77 15 0
Curraraue,	100 2 21	30	19	9	6	15	5	4	3	.	.	3	26 15 0	35 5 0
Glanavirane,	107 1 34	50	21	14	19	33	6	4	5	.	.	5	103 0 0	84 5 0
Hacketstown,	132 0 25	92	34	19	16	35	14	5	6	.	.	6	121 15 0	107 15 0
Killeens,	132 2 30	100	43	14	12	26	16	5	4	.	.	4	72 0 0	50 5 0
Knockaneros,	127 3 11	46	37	20	21	41	7	7	7	1	.	8	61 5 0	70 0 0
Lisheen,	44 1 25	20	8	.	.	.	3	1	.	1	.	1	20 0 0	27 5 0
Rochestown,	104 0 20	110	47	17	14	31	17	10	7	1	.	8	118 0 0	84 5 0
Stellaneigh,	42 2 0	10	5	2	5	7	2	1	1	.	.	1	13 0 0	14 0 0
Total, (q)	2,328 1 12	1,021	543	213	216	429	159	101	73	3	.	76	1,165 7 6	1,058 0 0
TIMOLEAGUE P., part of: (r)														
Killavarrig,	708 0 24	292	197	91	82	183	44	34	29	1	.	30	339 10 0	328 10 0

(o) The remainder of the parish of Ringrone is in the barony of Courceys, and in the barony of Kinsale, in the East Riding; the entire parish contains 2,794 persons.
(p) The remainder of the parish of Templequinlan is in the barony of Ibane and Barryroe; the entire parish contains 704 persons.
(q) The remainder of the parish of Templetrine is in the barony of Courceys; the entire parish contains 812 persons.
(r) The remainder of the parish of Timoleague is in the barony of Ibane and Barryroe; the entire parish contains 965 persons.

Printed image digitised by the University of Southampton Library Digitisation Unit

CORK, W.R.

BARONY OF EAST CARBERY, WEST DIVISION.

Parishes, Townlands, and Towns.	Area.	Population					Houses						Valuation	
		In 1841.	In 1851.	In 1861.			In 1841.	In 1851.	In 1861.				Poor Law Valuation in 1851.	General Valuation in 1861.
		Persons.	Persons.	Males.	Females.	Total.	Number.	Number.	Inhabited.	Uninhabited.	Building.	Total.		
	A. R. P.												£ s. d.	£ s. d.
CASTLEVENTRY P., pt. of:														
Castleventry,	544 0 17	257	150	74	63	137	46	26	26	1	.	27	163 10 0	235 5 0
Clashatarriff,	274 1 38	140	59	35	25	60	20	18	10	.	.	10	92 0 0	121 8 0
Coolcrheen,	265 2 30	133	94	45	51	96	20	14	14	.	.	14	97 10 0	116 8 0
Cooleagay,	315 3 6	118	51	31	22	53	22	6	8	.	.	0	136 10 0	142 10 0
Derryhaun,	50 1 21	38	17	8	14	22	7	2	4	.	.	4	24 10 0	30 5 0
Foxhall,	390 0 29	152	59	28	20	48	26	14	10	.	.	10	114 0 0	131 15 0
Inchinattin,	399 2 20	176	98	46	49	95	31	17	19	.	.	19	148 10 0	166 8 0
Killeigh,	235 1 8	81	49	22	13	35	13	7	5	.	.	5	69 0 0	84 10 0
Knockfeen,	168 0 9	42	23	8	9	17	0	4	8	.	.	3	41 0 0	51 0 0
Maulvinane,	302 2 10	120	37	19	16	35	22	6	6	.	.	6	51 10 0	90 5 0
Sarue,	494 3 28	221	94	46	46	92	40	16	15	2	.	17	225 0 8	215 10 0
Total, (s)	3,491 0 13	1,480	726	362	328	690	257	122	120	8	.	123	1,183 0 0	1,364 0 0
DRINAGH P., part of:														
Currabwee,	469 0 33	186	44	37	29	66	33	12	10	.	.	10	162 10 0	119 5 0
Curraghcloughra,	356 0 28	140	43	32	29	61	21	15	11	.	.	11	105 0 0	149 10 0
Drinagh, East,	448 3 28	202	85	48	47	95	30	13	16	1	.	17	249 0 0	253 5 0
Drinagh, West,	270 3 11	122	73	27	31	58	21	15	14	1	.	15	94 0 0	76 0 0
Kippagh,	856 1 6	310	148	94	79	173	51	27	32	.	.	32	242 10 0	224 5 0
Lettergormon,	737 0 37	349	168	77	64	141	61	29	22	1	.	23	290 0 0	267 7 0
Lisbealad, East,	536 0 3	246	133	67	73	140	44	30	24	.	.	24	277 10 0	277 8 0
Lisbealad, West,	347 0 22	152	72	32	34	66	27	15	11	.	.	11	144 0 0	144 10 0
Paddock,	179 2 28	37	26	45	39	84	6	10	15	2	.	17	40 5 0	96 10 0
Skandrum,	243 3 2	105	47	25	22	47	17	10	10	.	.	10	72 5 0	81 0 0
Toughbaun,	441 3 11	235	159	64	58	122	43	31	24	.	.	24	150 10 0	196 5 0
Total, (t)	4,887 0 14	2,086	1,068	548	505	1,053	354	207	189	5	.	194	1,327 10 8	1,906 17 0
FANLOBBUS P.														
Acres,	275 0 15	144	88	36	36	72	21	10	12	1	.	13	81 10 0	72 10 0
Abakeera,	620 2 39	237	121	48	33	81	42	24	14	2	.	16	191 0 0	185 5 0
Annes,	454 3 2	28	7	3	2	5	5	1	1	1	.	2	51 0 0	27 15 0
Ardcahan,	824 3 15	200	161	63	56	119	27	28	17	.	.	17	317 0 0	229 15 0
Ballyhalwick,	570 1 39	304	208	82	90	172	44	34	32	3	.	35	405 10 0	407 0 0
Balteenbrack,	432 0 27	195	105	27	34	61	29	17	8	.	.	8	225 0 0	186 15 0
Behagh,	497 3 2	157	105	41	27	68	23	14	12	1	.	13	185 10 0	166 10 0
Behanallane,	810 3 25	216	98	48	47	95	33	20	14	2	.	16	250 0 0	247 5 0
Brookpark,	78 3 39	24	25	13	14	27	2	4	4	.	.	4	70 10 0	97 0 0
Cappadineen,	106 2 30	81	18	12	12	24	6	4	6	.	.	6	52 10 0	55 15 0
Carrigskullihy,	361 0 21	91	59	22	18	40	15	12	8	2	.	10	69 10 0	80 0 0
Clashcacroon, East,	181 0 29	63	10	7	5	12	9	3	2	1	.	3	62 0 0	53 15 0
Clashnacroon, West,	286 0 17		47	13	13	26		8	5	1	.	6	77 0 0	96 0 0
Cloonties, East,	127 1 22	114	34	17	11	28	16	4	4	.	.	4	81 0 0	84 0 0
Cloonties, West,	180 2 36		38	13	13	26		6	6	.	.	6	70 10 0	69 5 0
Clooniquirk,	276 0 1	82	51	19	24	43	15	10	5	1	.	6	132 10 0	149 0 0
Cooleeagow,	165 0 4	63	56	14	15	29	0	10	6	1	.	7	86 10 0	63 5 0
Coolkellure,	545 2 2	32	45	35	32	67	6	7	12	2	.	14	138 0 0	157 0 0
Coolnaughtig,	613 2 36	115	79	44	34	78	15	12	11	1	.	12	95 10 0	100 0 0
Coona,	455 0 30	103	70	30	24	54	19	13	0	.	.	9	60 0 0	67 10 0
Coorang,	632 1 31	99	43	26	26	52	15	8	8	.	.	8	104 0 0	113 15 0
Coerycullane,	202 0 30	37	44	17	21	38	10	10	5	2	.	7	59 0 0	82 5 0
Calleeagh,	821 2 16	65	64	34	33	67	12	9	9	.	.	9	84 10 0	93 15 0
Darkwood,	70 0 22	9	21	13	12	25	2	4	5	.	.	5	20 0 0	46 10 0
Demesne,	279 0 4	46	46	25	21	46	7	11	8	1	.	9	248 10 0	105 15 0
Derragh,	781 3 10	80	37	18	14	32	14	7	4	.	.	4	35 0 0	67 10 0
Derreens,	361 3 33	91	52	23	21	44	15	9	8	1	.	9	141 0 0	98 10 0
Derrydoff,	519 3 34	150	55	30	24	54	21	12	10	.	.	10	84 10 0	89 5 0
Derrylahan,	509 0 22	130	73	25	22	47	13	12	8	2	.	18	116 10 0	124 0 0
Derryoacaheragh,	423 3 29	119	57	31	38	69	18	12	10	2	1	13	88 0 0	118 10 0
Derrynasafagh,	410 1 3	139	61	27	24	51	24	9	10	.	.	10	139 10 0	168 0 0
Dromdeagy,	385 3 24	107	76	29	28	57	14	16	9	.	.	9	118 0 0	122 10 0
Dromdrasdil,	1,161 3 12	217	160	77	80	157	33	25	24	.	.	24	165 0 0	166 15 0
Dromerk,	279 0 8	105	41	23	19	42	20	10	7	1	.	8	100 0 0	89 5 0
Dromleena,	692 3 10	211	108	35	33	68	28	17	12	1	.	13	251 10 0	227 15 0
Dunmanway, North,	336 2 34	.	45	2	1	3	.	6	1	.	.	1	1,225 10 0	1,351 3 0
Dunmanway, South,	83 2 8	.	26	12	8	20	.	8	4	.	.	4	325 0 0	351 15 0
Farranes,	374 3 32	24	19	7	7	14	3	2	2	.	.	2	33 0 0	30 0 0
Garranes,	452 1 27	66	32	16	19	35	9	4	8	.	.	8	114 0 0	105 5 0
Garrybaun,	90 0 37	31	23	4	2	6	4	4	1	2	.	3	53 0 0	52 10 0
Glan,	395 0 24	152	169	50	51	101	24	19	17	1	.	18	105 0 8	102 0 0

(s) The remainder of the parish of Castleventry is in the barony of Ibane and Barryroe; the entire parish contains 1,068 persons.
(t) The remainder of the parish of Drinagh is in the barony of Carbery, West (East Division); the entire parish contains 2,598 persons.

Printed image digitised by the University of Southampton Library Digitisation Unit

Parishes, Townlands, and Towns.	Area.	Population: In 1841 Persons.	Population: In 1851 Persons.	Population: In 1861. Males	Population: In 1861. Females.	Population: In 1861. Total.	Houses: In 1841. Number.	Houses: In 1851. Number.	Houses: In 1861. Inhabited	Houses: In 1861. Uninhabited	Houses: In 1861. Building	Houses: In 1861. Total	Valuation: Poor Law Valuation in 1851 £ s. d.	Valuation: General Valuation in 1861. £ s. d.
	A. R. P.													
FANLOBBUS P.—*con.*														
Gortanure,	302 0 20	65	47	20	16	36	9	11	6	1	.	7	65 0 0	73 15 0
Gortnamucklagh,	693 3 23	290	171	70	77	147	48	25	22	1	.	23	256 10 0	194 10 0
Gosheallin,	1,426 2 8	52	30	13	12	25	8	5	3	.	.	3	51 10 0	46 15 0
Gurteenngowna,	560 3 39	133	93	29	32	61	20	14	6	.	.	8	116 0 0	126 10 0
Inch, East,	567 3 21	139	82	30	22	52	23	13	7	2	.	9	166 10 0	126 0 0
Inch, West,	295 0 6	75	26	25	22	47	15	6	5	1	.	6	114 10 0	94 0 0
Inchanadreen,	236 2 19	44	13	6	4	10	9	3	2	.	.	2	20 0 0	15 0 0
Inchirogh,	301 1 37	103	73	32	39	71	17	14	10	1	1	12	56 10 0	78 10 0
Keelaraheen,	413 1 13	92	53	29	21	50	12	11	9	.	.	9	82 10 0	89 15 0
Keenrath,	424 3 31	117	90	36	29	65	16	13	10	.	1	11	93 0 0	141 15 0
Kilbarry,	1,230 3 17	459	249	82	95	177	70	57	31	3	.	34	601 10 0	568 10 0
Kilmaloda,	156 2 25	52	25	10	10	20	4	3	3	.	.	3	45 0 0	38 15 0
Kilromane, East,	476 1 12	305	135	62	53	115	73	25	18	.	.	18	246 10 0	224 15 0
Kilromane, West,	502 3 22		139	79	70	149		26	27	.	.	27	266 0 0	272 15 0
Knockaghaduff,	332 2 36	117	54	24	23	47	17	7	9	1	.	10	110 10 0	105 0 0
Knockduff,	212 3 2	64	53	17	17	34	12	10	6	.	.	6	65 0 0	70 5 0
Knockeenboy,	263 0 5	65	42	15	16	31	10	7	5	.	.	5	96 0 0	81 10 0
Lisheenleigh,	462 1 17	121	69	39	55	65	22	10	9	.	.	9	106 0 0	96 5 0
Mallabracka,	333 0 36	57	39	14	12	26	10	6	4	.	.	4	56 0 0	58 5 0
Manch, East,	321 0 22	332	50	30	41	71	49	7	9	.	.	9	294 0 0	249 15 0
Manch, Middle,	265 0 24		60	30	22	52		11	9	.	.	9	136 10 0	146 10 0
Manch, West,	531 0 23		42	44	29	73		6	10	.	.	10	290 0 0	267 10 0
Mangh,	85 1 39	9	6	7	6	13	1	1	2	.	.	2	61 10 0	56 15 0
Mauhanimurish,	621 0 34	82	59	24	25	49	14	9	8	.	.	8	144 0 0	136 10 0
Maulashangarry,	107 1 28	27	28	13	12	25	6	4	5	.	.	5	61 10 0	44 0 0
Milane,	1,034 3 20	175	64	48	40	88	26	11	17	1	.	18	296 0 0	285 15 0
Milleenanamig,	448 2 25	120	75	58	36	94	30	13	14	.	.	14	168 0 0	147 15 0
Molona,	424 2 29	98	74	37	33	70	20	16	13	.	.	13	185 0 0	191 0 0
Moneyreague,	720 0 24	181	132	46	40	86	29	22	16	1	.	17	144 10 0	153 15 0
Moreagh,	261 0 20	113	70	38	33	71	16	10	10	.	.	10	146 10 0	147 10 0
Neaskin,	398 2 4	56	30	13	14	27	8	5	5	.	.	5	30 0 0	43 10 0
Nedinagh, East,	427 3 4	3	117	59	51	110	1	21	20	1	.	21	139 0 0	201 5 0
Nedinagh, West,	433 2 2	449	139	65	50	115	75	18	19	1	.	20	210 10 0	205 5 0
Pookeen,	448 1 3	137	62	23	27	50	25	8	8	.	.	8	86 0 0	84 5 0
Shanagh,	363 3 23	144	90	46	45	91	23	16	10	.	.	18	117 0 0	128 15 0
Shean,	63 0 27	14	18	11	8	19	3	3	2	.	.	2	31 10 0	20 5 0
Shiplough,	423 0 36	198	87	33	32	65	18	13	12	1	.	13	73 10 0	89 5 0
Stikhertane,	464 2 27	135	72	41	39	80	23	14	14	.	.	14	110 0 0	126 15 0
Tagher,	661 2 36	236	174	68	61	129	33	29	22	3	.	25	195 10 0	190 10 0
Tenafora,	169 3 15	55	54	23	22	45	13	7	8	.	.	8	179 10 0	198 19 0
Toom,	474 3 35	196	83	35	27	62	30	16	12	1	.	13	214 10 0	191 5 0
Underhill,	31 3 33	2	15	5	9	14	2	3	3	.	.	3	52 10 0	60 15 0
	35,605 3 17	9,167	5,717	2,531	2,351	4,882	1,459	984	808	51	3	862	12,321 0 0	12,133 17 0
Drumanway T.,	.	3,086	2,212	992	1,076	2,060	529	484	378	51	.	429	.	.
Do. *Bridewell*,	.	.	10	.	.	.	.	1	.	.	.	.	.	.
Do. *Workhouse*,	.	.	815	35	72	107	.	1	1	.	.	1	.	.
Total,	35,605 3 17	12,253	8,754	3,558	3,499	7,057	1,988	1,470	1,187	102	3	1,292	12,321 0 0	12,133 17 0
INCHIGEELAGH P., pt. of.														
Cloghar,	442 1 10	79	73	26	19	45	15	11	9	.	.	9	71 10 0	79 10 0
Coolsaum,	230 0 14	19	14	3	6	11	3	2	2	.	.	2	22 0 0	25 15 0
Coolmountain,	963 1 3	156	132	52	43	95	22	19	16	2	.	18	135 10 0	163 10 0
Lackabaun,	372 0 36	48	74	23	25	48	9	14	8	.	.	8	52 10 0	63 0 0
Moneylea,	249 3 38	13	15	3	6	11	3	3	2	.	.	2	11 10 0	16 5 0
Shanacrane, East,	866 0 35	171	156	55	54	109	26	25	19	.	.	19	125 0 0	144 10 0
Shanacrane, West,	528 1 25	60	27	18	14	32	9	4	5	.	.	5	55 0 0	55 0 0
Shehy Beg,	720 1 8	7	.	1	2	3	1	.	1	.	.	1	15 0 0	12 10 0
Shehy More,	645 0 23	8	.	5	2	7	1	.	1	.	.	1	17 0 0	10 10 0
Toereen,	152 0 10	30	16	9	6	15	4	2	2	1	.	3	28 0 0	29 0 0
Tullagh,	406 1 15	86	71	31	35	66	12	11	10	.	.	10	106 0 0	131 0 0
Total, (u)	5,576 1 17	677	578	230	212	442	105	91	75	3	.	78	639 0 0	729 10 0
KILFAUGHNABEG P.:														
Aghatubrid Beg,	156 0 36	.	74	32	30	62	.	15	13	1	.	14	121 15 0	125 7 0
Aghatubrid More,	274 2 39	.	109	53	48	101	.	20	18	3	.	21	292 0 0	270 10 0
Brulea,	167 1 29	164	98	68	56	124	30	18	22	.	.	22	115 15 0	83 15 0
Carriglusky,	63 1 26	51	23	18	18	36	9	7	8	.	.	8	29 10 0	29 0 0
Cloonties,	358 1 4	178	82	39	36	77	35	17	17	2	.	19	162 10 0	187 5 0

(u) The remainder of the parish of Inchigeelagh is in the barony of Muskerry, West; the entire parish contains 4,020 persons.

Printed image digitised by the University of Southampton Library Digitisation Unit

CORK, W.R.

Parishes, Townlands, and Towns.	Area.	Population: In 1841. Persons.	Population: In 1851. Persons.	Population: In 1861. Males.	Population: In 1861. Females.	Population: In 1861. Total.	Houses: In 1841. Number.	Houses: In 1851. Number.	Houses: In 1861. Inhabited	Houses: In 1861. Uninhabited	Houses: In 1861. Building.	Houses: In 1861. Total.	Valuation: Poor Law Valuation in 1851 £ s. d.	Valuation: General Valuation in 1861. £ s. d.
KILFAUGHNABEG P.—*continued.*	A. R. P.													
Cregg,	190 3 20	262	153	54	61	115	45	30	17	.	.	17	79 0 0	72 5 0
Drom,	211 3 20	294	125	53	44	97	53	24	19	.	.	19	137 5 0	131 10 0
Drombeg,	150 3 20	73	40	15	21	36	13	9	10	.	.	10	132 10 0	116 8 0
Gortyowen,	84 1 33	54	8	15	11	26	9	2	6	.	.	6	30 10 0	29 15 0
Kilbeg,	200 1 11	62	40	20	17	37	11	6	8	.	.	8	71 5 0	83 10 0
Killanan,	386 2 7	313	123	64	51	115	53	23	18	.	.	18	228 10 0	238 15 0
Killincassine,	68 3 20	47	26	19	12	31	7	5	5	.	.	5	39 5 0	35 16 0
Knockarndane,	81 3 24	20	2	8	9	17	3	1	4	.	.	4	41 5 0	34 10 0
Maulagow,	205 1 13	112	56	24	24	48	21	10	11	.	.	11	60 10 0	73 10 0
Maulnarcen,	73 0 21	57	26	7	8	15	9	3	3	1	.	4	41 0 0	39 15 0
Reenogreen,	253 1 37	202	147	70	63	133	29	21	22	1	.	23	146 10 0	133 5 0
Rushanes,	168 0 19	265	126	122	122	244	49	26	49	3	.	52	257 15 0	264 12 0
Adam's Island,	1 3 31	.	.	.	.	.		.	.	.	.	.	0 5 0	0 10 0
Eve Island,	0 0 22	.	.	.	.	.	.	.	.	.	.	.	.	.
Illaunmore,	0 2 27	.	.	.	.	.	.	.	.	.	.	.	.	.
	3,126 2 19	2,154	1,256	581	633	1,214	370	237	248	11	.	259	1,937 0 0	1,969 17 0
Glandore T.,*	.	402	131	.	.	.	69	26	.	.	.	.	.	.
Do. *Auxiliary Workhouse,*	.	.	2	.	.	.	.	1	.	.	.	.	.	.
Total,	3,126 2 19	2,556	1,391	681	633	1,314	445	264	248	11	.	259	1,937 0 0	1,969 17 0
KILKERRANMORE P., part of:														
Coolnaconarty,	128 1 33	74	23	28	24	52	11	4	10	1	.	11	44 10 0	67 5 0
Farlehanes,	213 3 7	72	27	35	27	62	11	5	12	.	.	12	86 10 0	91 15 0
Knocks,	309 3 1	171	63	40	43	83	26	13	13	2	.	15	105 10 0	120 10 0
Total, (e)	652 0 1	317	113	103	94	197	50	22	35	3	.	38	236 10 0	270 10 0
KILMACABEA P., pt. of:														
Ballyroe,	271 3 0	177	96	38	32	70	35	26	14	.	.	14	109 15 0	132 5 0
Carhoogarriff,	401 1 28	155	111	59	49	108	27	19	23	.	.	23	119 15 0	123 15 0
Carrigbaun,	285 3 5	139	43	16	14	30	24	10	7	.	.	7	67 15 0	73 0 0
Cashel,	448 0 29	188	67	39	41	80	33	14	15	.	.	15	157 0 0	185 15 0
Cloonkeen, East,	151 0 34	88	45	22	22	44	16	10	8	1	.	9	70 15 0	96 0 0
Cooladerrees,	157 2 15	65	27	21	15	36	8	4	5	.	.	5	59 5 0	62 0 0
Corran, Middle,	191 2 17	18	47	32	26	58	4	9	11	.	.	11	94 5 0	89 5 0
Corran, North,	473 0 26	193	75	47	45	92	33	13	19	.	.	19	104 10 0	107 15 0
Corran, South,	509 3 20	245	114	41	39	80	46	27	15	.	.	15	114 15 0	186 0 0
Cullane, East,	288 0 39	104	67	41	36	77	17	15	13	.	.	13	141 10 0	153 15 0
Cullane, West,	165 1 15	80	36	14	17	31	17	9	7	.	.	7	66 10 0	70 15 0
Dromillihy,	423 1 32	153	104	52	46	98	22	19	16	.	.	16	160 10 0	178 15 0
Dungannon,	97 3 30	73	36	14	17	31	13	6	6	.	.	6	40 15 0	40 10 0
Dunscullih,	168 3 20	96	59	18	11	29	17	10	6	.	.	6	77 10 0	80 15 0
Gortroe,	158 1 8	152	83	47	35	82	26	22	16	1	.	17	83 10 0	99 5 0
Gurteenaduige,	290 0 9	195	75	30	24	54	32	12	10	.	.	10	118 10 0	129 5 0
Inchnaneon,	127 2 4	76	39	18	18	36	13	7	6	.	.	6	69 10 0	71 5 0
Killinga,	722 0 31	271	138	56	53	109	50	23	19	.	.	19	193 15 0	187 0 0
Kilmacabea,	354 2 27	350	94	63	59	122	65	26	25	2	.	27	226 0 0	247 0 0
Kilnacally,	384 3 9	112	57	29	24	53	21	10	12	.	.	12	51 10 0	73 10 0
Knockanenarrohy,	158 0 0	87	19	13	20	33	14	6	6	.	.	6	74 5 0	71 5 0
Knockavoher,	282 2 11	78	78	33	29	62	14	13	9	1	.	10	77 0 0	95 15 0
Knockmore,	553 1 28	134	74	37	43	80	26	16	17	.	.	17	67 15 0	103 5 0
Knockskagh,	826 2 15	337	182	96	100	196	61	37	34	1	.	35	156 15 0	181 0 0
Madranna,	128 1 34	109	32	16	15	31	13	5	6	.	.	6	52 5 0	57 0 0
Milleenahilan,	85 0 30	40	22	10	17	27	8	6	4	.	.	4	29 0 0	29 15 0
Reaveuler,	800 1 34	277	100	71	75	146	45	22	24	.	.	24	236 5 0	243 0 0
Three-gueeves,	178 3 14	85	47	27	28	55	15	8	9	.	.	9	68 10 0	65 10 0
Tuilig,	402 1 3	189	100	61	66	127	35	21	24	.	.	24	103 10 0	111 5 0
	9,464 3 24	4,259	2,062	1,061	1,016	2,077	757	425	386	6	.	392	3,011 10 0	3,295 5 0
Leap T., part of, (w)	.	.	157	72	75	147	.	32	29	1	.	30	.	.
Total, (x)	9,484 3 24	4,259	2,219	1,133	1,091	2,224	757	457	415	7	.	422	3,011 10 0	3,295 5 0
KILMEEN P., part of:														
Ballingurteen,	157 1 19	72	44	19	24	43	12	8	6	.	.	6	75 0 0	85 5 0
Ballravard,	139 2 28	99	36	20	16	36	12	5	5	1	.	6	123 0 0	120 0 0
Caher,	315 2 21	91	133	47	31	78	15	22	13	.	.	13	158 10 0	151 10 0
Caherkirky,	434 2 5	142	86	37	45	82	26	16	17	.	.	17	193 10 0	201 0 0
Cloncorban,	272 0 8	135	81	44	35	79	19	13	13	.	.	13	140 0 0	153 5 0

* The village of Glandore, not now containing twenty houses, has been included with the townland of Rushanes upon which it is situated.
(e) The remainder of the parish of Kilkerranmore is in the barony of Ibane and Barryroe; the entire parish contains 1,556 persons.
(w) The remainder of the town of Leap, is in the parish of Kilmacabea, barony of Carbery, West (East Division); the entire town contains 200 persons.
(x) The remainder of the parish of Kilmacabea is in the barony of Carbery, West (East Division); the entire parish contains 3,149 persons.

Printed image digitised by the University of Southampton Library Digitisation Unit

Parishes, Townlands, and Towns.	Area.	Population: In 1841. Persons.	Population: In 1851. Persons.	Population: In 1861. Males.	Population: In 1861. Females.	Population: In 1861. Total.	Houses: In 1841. Number.	Houses: In 1851. Number.	Houses: In 1861. Inhabited.	Houses: In 1861. Uninhabited.	Houses: In 1861. Building.	Houses: In 1861. Total.	Valuation: Poor Law Valuation in 1851.	Valuation: General Valuation in 1861.
	A. R. P.												£ s. d.	£ s. d.
KILMEEN P., pt. of—*con.*														
Cloonkirgeen,	361 2 18	137	91	47	41	88	24	14	16	.	.	16	184 10 0	169 15 0
Coolnacounty,	268 0 17	115	65	20	14	34	18	10	7	.	1	8	163 0 0	157 0 0
Derreen,	252 2 36	82	53	20	22	42	14	7	7	.	.	7	107 0 0	98 15 0
Furlehanes,	352 2 39	174	79	17	23	40	27	14	0	.	.	0	139 10 0	125 0 0
Glebe,	20 3 20	27	33	6	8	14	5	0	3	1	.	4	48 0 0	40 5 0
Gortnadihy,	145 0 38	56	41	10	15	25	10	8	5	.	.	5	90 10 0	82 0 0
Kildee,	550 2 5	287	174	82	85	167	54	32	36	2	.	38	334 10 0	323 14 0
Kilmeen,	261 0 30	196	113	41	56	97	34	22	20	.	.	20	150 10 0	147 5 0
Knockane,	346 0 17	156	74	46	31	77	27	16	14	.	.	14	154 0 0	163 10 0
Knockawaddra,	455 1 38	111	45	34	19	43	19	10	7	.	.	7	134 0 0	104 10 0
Knocksa,	545 3 14	178	119	55	60	115	29	19	19	.	.	19	250 10 0	300 10 0
Letter,	367 1 39	158	112	47	51	98	26	20	16	1	.	17	219 0 0	232 0 0
Liscubba,	402 2 11	243	97	43	43	86	42	12	14	.	.	14	229 0 0	223 10 0
Lisnabrinny,	346 3 12	146	64	43	31	74	26	14	13	1	.	14	175 0 0	156 15 0
Maulcorragh,	35 0 34	31	19	3	2	5	5	2	1	1	.	2	19 10 0	20 0 0
Milleennagan,	489 1 14	187	102	40	40	80	32	20	17	.	.	17	131 10 0	137 5 0
Rossmore,	456 0 12	182	121	66	64	130	32	26	21	6	.	27	233 10 0	236 15 0
Tullyglass,	202 0 20	85	56	17	17	34	13	8	6	.	.	6	62 10 0	68 15 0
Total, (y)	7,305 1 13	3,090	1,038	794	773	1,567	521	324	284	13	1	298	3,521 0 0	3,490 4 0
KILMICHAEL P., part of:														
Anltagh,	293 3 30	48	37	21	18	39	7	5	4	.	.	4	54 10 0	56 10 0
Anltaghreagh,	206 1 26	54	27	22	15	37	9	5	4	.	.	4	59 0 0	72 10 0
Crushterra,	361 0 11	82	60	17	17	34	15	9	5	1	.	6	80 10 0	90 5 0
Curradrinagh,	596 1 25	195	101	37	42	79	29	19	12	2	.	14	164 10 0	161 0 0
Dromlough,	248 2 38	58	44	14	16	30	5	6	3	.	.	3	46 10 0	47 5 0
Farrannahineony,	230 1 32	46	35	14	12	26	6	6	4	1	.	5	70 10 0	56 6 0
Gortroe,	516 2 39	102	110	32	24	56	15	18	9	.	.	9	115 10 0	140 15 0
Gurteen,	177 2 5	19	10	8	3	11	3	1	1	.	.	1	24 0 0	34 5 0
Inchincurka,	668 3 21	234	161	69	69	138	36	24	23	.	.	23	161 0 0	225 5 0
Kilnadur,	401 2 2	121	64	38	41	79	18	13	13	.	.	13	175 0 0	175 15 0
Knockaribbane,	334 2 37	19	16	4	4	8	3	4	1	.	.	1	17 10 0	17 15 0
Shanlaragh,	374 0 35	118	63	35	32	67	18	15	13	.	.	13	117 0 0	93 15 0
Total, (z)	4,412 2 12	1,066	748	311	293	604	164	125	92	4	.	96	1,085 10 0	1,171 0 0
KILMOCOMOGE P., part of: (a²)														
Glouycarney,	1,206 2 7	140	92	35	43	78	22	14	14	.	.	14	57 12 0	83 15 0
KINNEIGH P.:														
Aghalinane,	305 3 6	96	44	27	17	44	16	7	7	1	.	8	119 10 0	112 10 0
Anaharlick,	353 3 13	130	64	30	38	68	22	10	12	.	.	12	129 0 0	132 0 0
Ardkilleen,	405 2 10	134	64	35	20	55	18	10	9	1	.	10	180 0 0	176 5 0
Billaghanure,	207 3 10	56	29	15	17	32	7	5	5	.	.	5	66 10 0	85 15 0
Ballyvelone, East,	256 2 22	101	34	28	25	53	16	8	9	.	.	9	126 0 0	112 10 0
Ballyvelone, West,	422 3 26	187	106	63	61	124	27	20	21	.	.	21	220 10 0	195 15 0
Belrose, Lower,	226 2 19	79	23	18	17	35	14	5	6	.	.	6	125 0 0	118 15 0
Belrose, Upper,	433 2 33	173	104	45	41	86	24	16	11	1	.	15	195 10 0	204 5 0
Buckree,	193 0 39	46	34	15	10	25	7	4	3	.	.	3	62 10 0	64 5 0
Caher,	616 1 38	294	143	63	48	111	47	20	19	1	1	21	338 0 0	293 15 0
Cappeen, East,	435 1 34	150	94	39	35	74	25	17	13	.	.	13	149 0 0	151 0 0
Cappeen, West,	315 2 15	111	40	20	21	49	19	8	10	1	2	13	106 10 0	132 0 0
Castlelands,	224 2 29	86	123	30	28	58	10	22	9	1	.	10	175 0 0	169 5 0
Castletown,	464 2 12	52	127	67	58	125	12	20	21	4	1	26	283 0 0	270 0 0
Clash,	91 2 33	21	13	5	6	11	5	2	2	.	.	2	50 10 0	50 0 0
Clonomara,	207 0 32	101	55	21	18	39	17	10	6	.	.	6	106 10 0	89 10 0
Cloonareague,	182 1 24	87	48	17	13	30	16	9	5	1	.	6	86 10 0	93 15 0
Connagh,	309 3 16	129	109	44	37	81	17	18	13	.	.	13	163 0 0	152 5 0
Coolabaun,	107 3 37	22	22	7	8	15	3	3	3	.	.	3	45 10 0	46 0 0
Derrigra,	231 0 5	48	99	12	12	24	10	17	5	.	.	5	287 0 0	307 5 0
Dromfeagh,	399 0 9	125	83	36	28	64	23	14	10	.	.	10	107 0 0	168 0 0
Dromidirlogh,	293 0 1	144	49	22	17	39	20	10	8	.	.	8	190 0 0	177 5 0
Dromdeelogh, West,	312 1 12	82	46	21	26	47	15	9	10	.	.	10	258 10 0	253 0 0
Farranmaccen,	493 2 2	236	146	62	72	134	34	26	29	1	.	30	185 0 0	174 15 0
Garland,	189 1 3	73	25	12	16	28	11	3	5	1	.	6	100 0 0	105 5 0
Gortaleen,	185 3 13	94	36	21	19	40	14	5	7	.	.	7	90 10 0	74 10 0
Gurtamore,	291 2 29	77	49	20	31	51	13	11	11	.	.	11	124 0 0	115 10 0
Kilnacranagh, East,	436 0 7	329	99	36	47	83	54	17	16	1	.	17	207 10 0	205 10 0
Kilnacranagh, West,	423 2 23		90	51	17	98		15	18	.	.	18	173 0 0	172 15 0
Kinneigh,	4.8 0 15	177	65	37	33	70	23	10	11	.	.	11	211 10 0	216 10 0

(y) The remainder of the parish of Kilmeen is in the barony of Ibane and Barryroe; the entire parish contains 1,918 persons.
(z) The remainder of the parish of Kilmichael is in the barony of Muskerry, West; the entire parish contains 3,405 persons.
(a²) The remainder of the parish of Kilmocomoge is in the baronies of Bantry and Carbery, West (West Division); the entire parish, including the inmates of Public Institutions, contains 9,817 persons.

Printed image digitised by the University of Southampton Library Digitisation Unit

Parishes, Townlands, and Towns.	Area.	Population					Houses						Valuation	
		In 1841.	In 1851	In 1861.			In 1841	In 1851	In 1861.				Poor Law Valuation in 1851	General Valuation in 1861.
		Persons.	Persons.	Males.	Females.	Total.	Number	Number	Inhabited	Uninhabited	Building	Total.		
	A. R. P.												£ s. d.	£ s. d.
KINNEIGH P.—CON.														
Lackanashinnagh,	224 1 28	99	42	26	22	48	16	7	7	1	.	8	57 0 0	55 15 0
Loravoolia,	390 3 15	142	101	33	40	73	25	14	11	1	.	12	188 0 0	174 15 0
Lissacroneen,	213 0 15	118	72	22	25	47	18	7	8	.	.	8	99 10 0	92 10 0
Lissarourke,	512 2 25	221	106	45	46	91	40	19	18	1	.	19	308 10 0	304 5 0
Lissicorrane,	337 3 25	102	39	34	37	71	15	12	10	.	.	10	108 0 0	112 5 0
Mallow,	233 0 5	64	55	24	18	42	10	10	6	.	.	6	97 0 0	87 10 0
Monaygiff, East,	666 1 38	258	117	63	51	114	41	22	21	.	.	21	295 10 8	241 0 0
Monaygiff, West,	602 1 33	220	130	70	80	150	38	21	23	.	.	23	220 10 0	226 10 0
Monaynacrohe,	382 2 17	59	32	32	24	56	14	9	10	2	.	12	126 0 0	130 0 0
Paddock,	269 0 17	67	31	24	25	49	12	7	7	.	.	7	123 0 0	117 10 0
Palacenane,	211 0 38	31	39	17	20	37	4	8	6	.	.	8	220 0 0	153 0 0
Rushfield,	216 2 12	109	56	28	26	54	20	10	10	3	.	13	96 10 0	106 5 0
Shanaclogh,	145 3 39	49	28	20	12	32	6	6	5	.	.	5	79 0 0	68 10 0
Sleanoge,	116 3 21	63	41	20	10	38	12	8	5	2	.	7	100 0 0	97 0 0
Teadies, Lower,	204 2 5	131	101	14	22	36	25	21	5	1	.	6	171 0 0	163 5 0
Teadies, Upper,	595 2 39	162	84	51	49	100	26	18	16	.	.	16	372 0 8	348 5 0
Teenah,	284 1 17	127	60	23	26	49	21	11	9	1	.	10	84 0 8	90 10 0
	15,095 2 3	5,530	3,223	1,473	1,407	2,880	865	552	494	26	4	524	7,568 10 0	7,193 10 0
Castletown T.,*	.	146	.	.	.	.	25	.	.	.	.	.	. .	.
Eanisteen T.,	.	417	198	193	186	379	69	32	67	1	.	68		
Total,	15,095 2 3	6,093	3,421	1,666	1,593	3,259	979	584	561	27	4	592	7,568 10 0	7,193 10 0
MURRAGH P., part of:														
Dromavane,	491 1 13	141	63	44	29	73	19	8	12	.	.	12	271 0 0	252 10 0
Murragh,	408 2 10	113	116	38	29	67	24	24	11	.	.	11	407 10 0	338 15 0
Sranaviddoge,	619 0 14	209	151	61	54	115	33	23	20	.	.	20	240 10 0	230 15 0
Total, (b²)	1,518 3 37	463	330	143	112	255	76	55	43	.	.	43	919 0 0	822 0 0
RATHBARRY P., part of: (c²)														
Caher Beg,	375 2 23	183	109	57	51	108	33	20	21	.	.	21	120 10 0	137 15 0
ROSS P., part of:														
Ardagh, East,	430 0 4	215	120	51	49	100	42	20	20	3	.	23	215 0 0	236 10 0
Ardagh, West,	143 0 16	52	19	6	5	11	9	7	3	.	.	3	78 10 0	78 0 0
Balhinaclogh,	210 2 26	191	99	78	68	146	36	24	28	.	1	29	145 0 0	151 5 0
Ballyhoulihan,	77 2 27	53	22	16	12	28	8	5	4	.	.	4	44 0 0	44 15 0
Ballyvireen,	287 0 26	145	94	40	52	92	23	13	16	.	.	16	163 0 0	156 10 0
Barleyhill, East,	346 3 19	136	146	82	70	152	33	25	27	.	.	27	150 10 0	222 5 0
Barleyhill, West,	306 0 6	200	102	34	28	62	35	17	11	.	.	11	95 10 0	122 5 0
Bendiff,	432 2 1	247	122	50	60	110	42	24	19	.	.	19	176 0 0	216 15 0
Bohannagh,	368 3 15	225	102	48	36	84	36	16	12	1	.	13	171 10 0	191 10 0
Burgatia,	742 2 17	461	252	104	104	208	85	49	39	4	.	43	497 10 0	666 10 0
Caher More,	488 0 10	345	153	66	74	140	60	27	21	1	.	22	313 10 0	346 10 0
Carrigagreenane,	470 1 6	110	64	35	32	67	20	11	9	.	.	9	104 10 0	100 5 0
Carrigladda,	614 2 14	214	100	61	59	120	37	19	27	.	.	27	120 10 0	123 0 0
Creggane,	84 0 30	10	9	3	7	10	1	1	1	1	.	2	33 10 0	36 10 0
Curraheen,	86 1 18	188	113	43	43	86	30	20	16	2	.	18	111 10 0	113 10 0
Derry,	471 1 30	184	174	60	62	122	25	26	27	1	.	28	206 10 0	379 0 0
Downeen,	805 0 34	661	458	205	204	409	125	88	77	.	.	77	493 10 0	622 10 0
English Island,	7 2 17	2	.	.	.	.	1	.	.	1	.	1	7 10 0	9 15 0
Farranacounter,	94 1 12	40	14	11	7	10	7	3	3	.	.	3	36 10 8	45 0 0
Freshanes,	454 1 2	191	76	27	27	54	27	16	12	1	.	13	105 0 0	254 5 0
Froe,	743 1 16	518	272	105	108	213	94	54	44	3	1	48	218 10 0	253 5 0
Gallane,	243 1 22	166	110	36	35	71	28	22	15	.	.	15	115 0 0	130 15 0
Garranc,	133 2 35	64	48	22	21	43	10	8	6	.	.	6	55 0 0	80 0 0
Garranecore,	139 2 4	75	48	26	31	57	13	9	13	.	.	13	92 10 0	100 10 0
Glanbrack,	534 1 0	244	92	43	48	91	39	15	20	.	.	20	179 10 0	166 5 0
Keamnabricka,	89 0 23	17	9	12	7	19	2	2	3	.	.	3	32 0 0	41 0 0
Killeenleagh,	101 1 1	44	14	11	6	17	8	3	3	.	.	3	42 0 0	44 15 0
Lisard,	87 2 1	31	23	13	11	24	5	4	4	.	.	4	29 18 0	32 5 0
Maul,	114 2 4	54	18	13	15	28	7	2	4	.	.	4	70 10 0	82 15 0
Maulatanvally,	622 3 21	250	130	54	51	105	42	21	18	1	.	19	136 0 0	160 0 0
Maulyregan,	631 0 22	292	151	89	42	101	50	25	17	.	.	17	192 10 0	223 10 0
Reamascreena, North,	365 1 22	190	130	48	53	101	38	26	22	.	.	22	124 0 0	134 15 0
Reamascreena, South,	421 3 25	178	102	44	43	87	28	16	13	1	.	14	108 8 0	126 15 0
Reavilleen,	204 1 7	80	64	30	25	55	12	12	11	.	.	11	48 0 0	49 10 0
Rouryglen,	268 3 15	152	73	30	38	69	27	14	11	.	.	11	125 8 0	121 0 0
Tiuncel,	133 2 24	101	53	21	20	41	16	8	5	.	.	5	86 0 0	97 15 0

* The village of Castletown, not now containing twenty houses, has been included with the townland of that name upon which it is situated.
(b²) The remainder of the parish of Murragh is in the barony of Kinalmeaky; the entire parish contains 1,572 persons.
(c²) The remainder of the parish of Rathbarry is in the barony of Ibane and Barryroe; the entire parish contains 1,626 persons.

Printed image digitised by the University of Southampton Library Digitisation Unit

COUNTY OF

Parishes, Townlands, and Towns.	Area.	Population: In 1841. Persons.	Population: In 1851. Persons.	Population: In 1861. Males.	Population: In 1861. Females.	Population: In 1861. Total.	Houses: In 1841. Number.	Houses: In 1851. Number.	Houses: In 1861. Inhabited	Houses: In 1861. Uninhabited	Houses: In 1861. Building.	Houses: In 1861. Total	Valuation: Poor Law Valuation in 1851. £ s. d.	Valuation: General Valuation in 1861. £ s. d.
	A. R. P.													
Ross P., part of—*con.*														
Townlands,	53 3 33	.	.	.	.	.	.	.	.	.	.	.	334 10 0	487 0 0
Tralong,	283 1 19	347	86	40	33	73	59	16	12	.	.	12	157 0 0	137 15 0
Tullagee,	131 3 0	51	35	8	8	16	7	5	3	.	.	3	54 10 0	62 10 0
Two Islands,	0 1 30	.	.	.	.	.	.	.	.	.	.	.	.	.
	12,403 0 19	6,754	8,689	1,635	1,594	3,229	1,167	683	596	20	2	618	5,632 0 0	6,669 10 0
Ross Carbery T.,	.	1,530	1,041	859	444	803	297	261	187	7	.	194	.	.
Bridewell,	.	.	3	.	.	.	.	1	.	.	.	.	.	.
Total, (*d*)	12,403 0 19	8,284	4,733	1,994	2,038	4,032	1,464	945	783	27	2	812	5,632 0 0	6,669 10 0

BARONY OF WEST CARBERY, EAST DIVISION.

ABBEYSTROWRY P.:														
Abbeystrowry,	428 0 17	213	151	51	50	101	37	24	17	1	.	18	154 5 0	187 10 0
Barnagowlane,	151 1 23	34	29	15	11	26	7	6	6	.	.	6	37 10 0	44 0 0
Bawnagollopy,	154 1 4	.	11	12	12	24	.	1	3	.	.	3	65 0 0	55 15 0
Carrigfadda,	318 3 3	130	115	45	44	89	22	19	16	.	.	16	218 10 0	197 5 0
Cloghheola,	143 3 6	44	23	12	16	28	6	3	4	.	.	4	42 0 0	49 0 0
Coolnagarrane,	310 3 16	217	127	59	65	124	37	21	20	3	.	23	145 10 0	174 15 0
Coomnageeby,	75 0 19	46	25	8	7	15	6	3	2	.	.	2	23 5 0	20 5 0
Coronea,	532 2 16	461	216	127	148	275	74	36	54	.	.	54	1,703 15 0	1,602 10 0
Curragh,	296 1 39	136	59	20	32	52	21	12	8	.	.	8	126 0 0	146 10 0
Dwlish,	70 2 27	110	84	23	29	52	16	16	9	.	.	9	56 5 0	32 15 0
Derreandangan,	212 3 17	126	70	54	41	95	22	12	12	.	.	12	89 10 0	103 5 0
Derrygool,	114 2 36	55	29	11	10	21	6	3	2	.	.	2	32 0 0	31 0 0
Derrylugga,	524 2 2	119	60	44	24	68	19	10	10	1	.	11	121 5 0	91 10 0
Drishaneebeg,	336 1 9	137	100	49	43	92	16	13	12	1	.	13	126 15 0	146 15 0
Drumnig,	473 3 3	241	146	60	53	113	47	25	22	.	.	22	119 10 9	143 0 0
Farranagilla,	61 3 33	.	7	13	13	20	.	1	4	.	.	4	28 0 0	27 10 0
Gortnamucklagh,	332 0 19	112	64	31	24	55	20	10	8	.	.	8	140 5 0	128 0 0
Inchinagotagh,	303 2 26	104	63	38	36	74	16	11	8	2	.	10	97 5 0	76 5 0
Kilnaclasha,	560 0 37	330	187	76	62	138	56	32	28	.	.	28	176 5 0	196 0 0
Lahertidaly,	138 3 6	80	68	21	26	47	11	10	7	.	.	7	71 15 0	87 5 0
Lisheenzopingina,	82 0 36	47	33	17	14	31	8	5	5	.	.	5	35 0 0	43 5 0
Lissalohorig,	419 2 25	255	154	88	69	157	41	26	22	1	.	23	135 10 0	150 10 0
Lissanoohig,	314 0 15	131	54	22	34	56	27	9	9	.	.	9	128 15 0	150 15 0
Lurriga,	165 0 9	125	95	19	11	30	22	16	8	1	.	9	222 15 0	224 5 0
Mollavonea,	26 1 14	9	6	2	5	7	2	1	1	.	.	1	9 10 0	8 5 0
Marsh,	154 3 13	69	24	9	12	21	13	5	3	.	.	3	132 10 0	165 0 0
Maulbruck,	450 2 39	121	118	33	43	76	19	29	13	4	.	17	330 10 0	328 0 0
Milleenawillin,	219 2 26	57	29	14	14	29	9	5	5	.	.	5	56 5 0	50 10 0
Milleennahorna,	195 3 23	92	48	25	23	48	15	6	9	1	.	10	57 0 0	68 10 0
Rea,	266 0 16	152	22	27	29	56	27	4	7	.	.	7	65 0 0	97 10 0
Reencorreen,	347 0 13	104	50	29	32	61	16	10	10	.	.	10	51 15 0	65 10 0
Russegh,	431 0 22	205	65	26	34	60	33	12	8	1	.	9	169 5 0	211 10 0
Skeagh,	552 2 2	194	89	46	51	97	34	15	15	.	.	15	104 0 0	122 10 0
Tooreennasillane,	166 3 34	87	30	22	27	49	18	8	9	.	.	9	49 0 0	54 5 0
Two Islands,	0 3 22	.	.	.	.	.	.	.	.	.	.	.	.	0 5 0
	9,374 0 29	4,359	2,483	1,128	1,144	2,272	725	412	376	10	.	392	5,141 5 0	5,421 5 0
Skibbereen T., pt. of, (*e*)	.	1,867	1,906	829	1,039	1,868	295	342	302	16	.	318	.	.
Do. *Workhouse,*	.	.	2,511	85	155	240	.	7	1	.	.	1	.	.
Total,	9,374 0 29	6,225	6,900	2,042	2,338	4,380	1,020	761	679	32	.	711	5,141 5 0	5,421 5 0
AGHADOWN P.:														
Aghadown,	211 3 28	109	65	27	26	53	18	11	7	.	.	7	127 0 0	135 0 0
Ardagh,	211 5 4	121	61	29	31	60	17	12	11	.	.	11	85 5 0	98 0 0
Ardnagroghery,	00 2 1	77	31	14	13	27	10	5	4	.	.	4	49 10 0	62 0 0
Ardraly,	475 1 35	438	260	105	101	206	76	52	42	1	.	43	263 0 0	240 0 0
Bawngare,	141 0 26	57	24	6	9	15	10	6	2	.	.	2	71 5 0	66 10 0
Bigmarsh,	174 1 6	195	96	52	54	106	31	20	22	.	.	22	77 5 0	99 0 0
Calf Island, East,	77 1 34	19	8	10	3	13	3	2	2	.	.	2	40 0 0	.
Collotrum Beg,	102 3 6	83	50	28	22	50	14	12	10	.	1	11	58 10 0	50 15 0
Collatrum More,	173 0 10	70	49	26	27	53	9	7	11	.	.	11	54 0 0	61 10 0
Coolim (Island),	2 0 16	.	.	.	.	.	.	.	.	.	.	.	1 0 0	.

(*d*) The remainder of the parish of Ross is in the barony of Ibane and Barryroe; the entire parish contains 4,283 persons.
(*e*) The remainder of the town of Skibbereen is in the parish of Creagh; the entire town contains 3,711 persons.

Printed image digitised by the University of Southampton Library Digitisation Unit

CORK, W.R.

Parishes, Townlands, and Towns.	Area.	Population: In 1841. Persons.	Population: In 1851. Persons.	Population: In 1861. Males.	Population: In 1861. Females.	Population: In 1861. Total.	Houses: In 1841. Number	Houses: In 1851. Number	Houses: In 1861. Inhabited.	Houses: In 1861. Uninhabited.	Houses: In 1861. Building.	Houses: In 1861. Total.	Valuation: Poor Law Valuation in 1851.	Valuation: General Valuation in 1861.
	A. R. P.												£ s. d.	£ s. d.
ACHADOWN P.—*con.*														
Cunnamore,	134 1 35	134	52	31	33	64	23	12	12	.	.	12	63 5 0	91 5 0
Curra Beg,	59 2 38	37	17	5	4	9	4	4	1	.	.	1	26 0 0	32 15 0
Drisheen,	289 0 12	143	120	82	36	88	25	21	14	.	.	14	81 0 0	118 15 0
Dromnacuberagh,	108 3 8	54	41	25	28	48	8	7	7	.	.	7	44 0 0	73 10 0
Fasagh,	133 3 34	97	53	23	22	45	17	9	7	.	.	7	63 5 0	76 10 0
Foherlagh,	214 0 16	54	52	20	20	40	9	9	5	.	.	5	38 0 0	43 15 0
Glebe,	48 3 33	21	30	16	16	32	3	4	4	2	.	6	48 0 0	58 10 0
Glebe Marsh,	46 3 23	41	29	10	14	24	7	6	5	.	.	5	24 0 0	37 15 0
Gneeves,	38 0 23	18	7	5	2	7	3	1	1	.	.	1	17 15 0	19 10 0
Goleee Marsh,	69 2 12	48	38	14	14	28	7	6	5	.	.	5	29 15 0	44 5 0
Gurteenroe,	128 1 37	67	49	25	31	56	10	8	9	.	.	9	60 10 0	53 5 0
Hollybill,	357 3 7	150	98	40	49	89	34	20	21	.	.	21	155 15 0	166 5 0
Illaungawnn,	8 0 1	.	.	.	.	.	.	1	.	.	.	.	4 0 0	.
Illaunkearagh,	1 3 23	.	.	.	.	.	.	.	.	.	.	.	1 10 0	.
Inishleigh,	13 0 15	.	.	.	.	.	.	.	.	.	.	.	4 10 0	.
Iolah Beg,	370 0 37	335	88	32	25	57	53	15	9	4	.	13	189 15 0	.
Inishodriscol, or Hare Island,	380 3 32	358	268	130	131	261	61	47	50	1	.	51	170 0 0	.
Kilkilleen,	239 1 14	161	162	70	68	138	29	25	23	.	.	23	121 5 0	139 0 0
Kilsaclaght,	282 3 6	234	145	54	47	101	42	21	16	.	.	16	148 5 0	132 0 0
Knockeen,	160 1 38	94	72	24	31	55	16	11	10	.	.	10	52 5 0	60 15 0
Knocknamohalagh,	91 2 15	22	14	10	6	16	4	2	2	.	.	2	21 5 0	31 5 0
Knocknaraha,	155 0 35	102	66	22	25	47	16	12	9	1	.	10	66 15 0	79 5 0
Laherntanvally,	123 1 12	135	36	19	19	38	23	5	5	.	1	6	63 0 0	67 15 0
Leighcloon,	297 0 0	226	103	37	36	73	33	21	14	.	.	14	126 15 0	99 15 0
Letterscanlan,	97 1 30	60	35	13	17	30	11	5	4	.	.	4	54 0 0	54 10 0
Lisheen, Lower,	81 3 4	83	27	11	11	22	17	6	5	.	.	5	26 10 0	34 0 0
Lisheen, Upper,	187 0 35	132	87	31	18	49	25	19	9	2	.	11	50 10 0	77 10 0
Lissaree,	137 0 24	73	58	19	19	38	13	11	7	.	.	7	51 10 0	54 5 0
Lough Marsh,	112 0 5	47	36	8	12	20	8	8	3	.	.	3	62 0 0	92 5 0
Lyre,	212 2 9	57	25	9	13	22	5	4	4	.	.	4	26 10 0	45 15 0
Mallavonea,	140 1 23	77	38	16	18	34	10	7	6	.	.	6	31 15 0	54 15 0
Mehaeagh,	675 2 0	381	164	70	75	145	63	39	24	3	.	27	187 15 0	233 15 0
Munnane,	210 2 26	88	43	12	12	24	16	6	4	.	.	4	43 15 0	57 10 0
Paddock,	194 1 15	203	148	56	62	118	41	29	20	.	.	20	131 5 0	138 0 0
Poulnacallee,	153 1 30	82	29	16	17	33	18	5	6	.	.	6	55 10 0	53 0 0
Prohoness,	288 1 19	123	62	43	32	75	22	15	13	.	.	13	87 15 0	68 5 0
Raline,	158 2 34	83	49	16	25	41	18	14	9	.	.	9	42 5 0	49 5 0
Reanmurragha,	500 1 38	274	140	50	52	102	45	23	17	2	.	19	194 15 0	221 0 0
Rossnagoose,	86 3 34	52	30	22	15	37	8	5	6	.	.	6	21 0 0	29 10 0
Skeam, East,	49 3 0	29	27	9	10	27	4	4	4	.	.	4	26 0 0	.
Skeam, West,	30 3 19	22	14	6	3	9	2	2	2	.	.	2	21 0 0	.
Toormore,	142 0 51	22	19	9	7	16	4	4	2	.	.	2	20 0 0	20 10 0
Turkhead,	88 0 17	45	37	17	11	28	6	5	5	.	.	5	48 5 0	47 10 0
Whiteball,	142 2 6	103	61	17	13	30	17	10	7	.	.	7	103 15 0	116 15 0
Sixty-two Islands,	12 1 17	.	.	.	.	.	.	.	.	.	.	.	.	*482 15 0
Total,	8,952 1 6	5,757	3,326	1,391	1,388	2,779	977	616	497	16	2	515	3,765 0 0	4,179 5 0
CAHERAGH P., part of:														
Lissane, Lower,	246 0 12	149	76	26	36	62	24	15	12	.	.	12	71 10 8	96 10 0
Lissane, Upper,	281 1 4	99	55	23	24	47	15	7	6	.	.	6	54 0 0	85 10 0
Rearabinagh,	357 1 20	149	79	46	52	98	28	22	22	1	.	25	93 10 0	119 15 0
Teoreen,	521 1 11	253	118	44	45	89	41	18	16	.	.	10	177 0 0	157 10 0
Total, (*a*)	1,406 0 7	631	328	139	157	296	108	62	56	1	.	57	406 0 0	459 5 0
CASTLEHAVEN P.:														
Adrigool,	450 1 0	159	88	39	35	74	22	12	10	3	.	13	123 0 0	165 15 0
Aghills,	732 3 29	344	221	83	91	174	60	43	34	.	.	34	300 15 0	306 0 0
Ardgehane,	177 3 1	93	40	17	19	36	14	6	7	.	.	7	54 15 0	51 15 0
Ballycahane,	122 2 4	81	45	29	20	49	11	8	9	.	.	9	53 15 0	47 10 0
Barryroe,	235 2 27	73	41	19	19	38	14	7	6	.	.	6	39 0 0	48 15 0
Bawnishall,	385 3 23	227	165	72	68	140	40	26	24	.	.	24	140 0 0	146 0 0
Bawnlahan,	133 1 26	104	78	38	40	78	16	13	14	.	.	14	68 10 0	68 10 0
Bawnnagollopy,	53 2 16	119	.	.	.	.	18	.	.	.	.	.	15 0 0	14 10 0
Blind, East,	104 3 27	31	18	0	11	19	4	4	3	.	.	3	31 5 0	31 10 0
Blind, West,	183 0 18	80	36	22	16	38	12	6	6	.	.	6	50 0 0	39 0 0
Carrigtishane,	217 1 33	.	76	34	36	70	.	12	11	.	.	11	97 15 0	150 10 0
Castlehaven,	202 3 0	239	210	51	68	119	54	42	21	.	.	21	129 10 0	160 15 0
Castletownsend,	315 2 2	254	15	4	7	11	41	3	3	1	.	4	756 15 0	646 5 0
Cresslea,	41 2 8	24	24	12	18	30	3	4	4	.	.	4	17 5 0	20 10 0
Cullenagh,	560 0 0	279	184	83	87	170	44	31	34	.	.	34	282 15 0	326 5 0

* This sum is the valuation of several islands in this parish, the valuation of which was given separately in 1851.
(*a*) The remainder of the parish of Caheragh is in the barony of Carbery, West (West Division); the entire parish contains 4,406 persons.

Printed image digitised by the University of Southampton Library Digitisation Unit

COUNTY OF

Parishes, Townlands, and Towns.	Area.	Population					Houses						Valuation	
		In 1841.	In 1851.	In 1861.			In 1841.	In 1851.	In 1861.				Poor Law Valuation in 1861.	General Valuation in 1861.
		Persons.	Persons.	Males.	Females.	Total.	Number.	Number.	Inhabited.	Uninhabited.	Building.	Total.	£ s. d.	£ s. d.
	A. R. P.													
CASTLEHAVEN P.—*con.*														
Curra Beg,	245 2 24	123	89	38	34	72	20	13	13			13	71 15 0	91 5 0
Derryleigh,	264 3 30	127	73	39	31	70	20	10	12	4		16	62 5 0	101 10 0
Doneen,	271 1 8	116	95	40	31	71	13	14	11	2		13	117 5 0	115 0 0
Drishane,	77 2 38	18	12	6	12	18	3	3	3	1		4	85 5 0	100 0 0
Faheenagh,	114 3 29	90	57	21	14	35	14	12	6	3		9	41 5 0	38 5 0
Farranagilla,	102 2 19	110					18						34 0 0	38 10 0
Farranconnor,	114 1 30	66	11	11	12	23	14	3	4			4	41 5 0	56 10 0
Farraudau,	117 0 21	65	24	7	20	27	13	3	5	1		6	32 5 0	55 0 0
Farrandeligeen,	101 3 10	35	2	3	3	6	5	1	1			1	68 15 0	57 5 0
Forenaght,	603 3 4	314	169	118	122	240	52	32	47			47	182 5 0	226 0 0
Glannageel,	110 2 26	41	32	11	8	19	8	4	2			2	43 0 0	78 10 0
Glasheenaulin,	153 1 8	78	51	12	18	30	11	7	5			5	77 0 0	67 15 0
Gokane,	167 3 34	88	76	40	30	70	14	12	12			12	68 15 0	77 10 0
Gortacrossig,	204 3 30	156	88	37	34	71	26	15	13	1		14	78 0 0	94 10 0
Gortbrack,	232 1 22	132	63	23	24	47	26	13	8			8	84 15 0	91 5 0
Gurranes,	163 1 3		18	2	10	12		2	2			2	46 10 0	74 10 0
Horse Island,	26 2 4	12	5	4	3	7	1	1	1			1	18 10 0	15 5 0
Inane,	79 0 25	116	31	10	15	31	29	6	6			6	37 5 0	39 10 0
Killaderry,	196 1 15	106	76	32	34	66	17	14	12			12	107 10 0	91 5 0
Killangal,	371 2 4		90	35	29	64		16	10			10	126 5 0	179 15 0
Knockdrum,	29 1 20													
Lahardane Beg,	71 3 11	20	23	13	15	28	3	3	4			4	8 5 0	8 10 0
Lahardane More,	232 0 24	72	44	17	16	33	13	7	4			4	27 10 0	30 0 0
Lettertinlish,	397 2 1	212	106	63	50	113	34	18	19			19	73 5 0	71 15 0
Lickaveen,	139 0 13	161	117	59	51	110	37	26	24			24	172 0 0	179 15 0
Lisheenroe,	167 3 1	93	26	12	14	26	16	3	3			3	77 0 0	105 15 0
Lissaraukin,	144 0 15	49	28	19	17	36	8	3	5			5	65 5 0	30 5 0
Moneyvollahane,	342 0 23	160	122	54	64	118	27	24	26			20	70 10 0	54 0 0
Raheen,	256 3 24	204	100	27	30	57	37	17	10			10	93 5 0	117 10 0
Reendacussane,	94 3 14	68	13	3	4	7	12	2	1			1	111 5 0	136 5 0
Scobaun,	180 2 9	113	81	49	50	99	19	13	16			16	43 0 0	43 0 0
Smorane,	223 0 12	76	60	25	26	51	9	8	9			9	114 5 0	102 15 0
Toehead,	219 3 37	133	125	58	47	105	22	19	19			19	130 5 0	123 10 0
Thirty Islands,	5 0 25												112 10 0	117 0 0
	10,542 1 0	5,206	3,192	1,495	1,403	2,898	894	541	493	16		509	4,694 0 0	5,042 11 0
Castletownsend T.,		770	570	*207	269	476	120	111	92	10		102		
Total,	10,542 1 0	6,056	3,762	1,612	1,672	3,284	1,014	652	585	26		611	4,694 0 0	5,042 11 0
CLEAR-ISLAND P.:														
Ardgort,	88 2 25	74	52	26	26	52	16	11	9			9	29 5 0	21 10 0
Ballyieragh, North,	240 1 13	187	192	79	75	154	42	46	38			38	66 5 0	48 5 0
Ballyieragh, South,	202 1 30	102	88	33	36	69	18	21	13			13	50 0 0	35 5 0
Carhoona,	42 0 15	47	25	13	13	26	8	5	4			4	10 5 0	14 0 0
Comillane,	141 2 5	104	72	30	41	71	20	13	16			16	47 10 0	36 10 0
Crohs, East,	41 0 39	24	18	15	11	26	5	4	5			5	13 10 0	10 0 0
Crohs, West,	67 3 2	15	7	3	4	12	3	1	1			1	10 10 0	9 5 0
Glen, East,	108 0 8	61	49	12	20	32	15	14	8			8	33 15 0	27 0 0
Glen, Middle,	52 2 18	52	32	20	15	35	9	7	7	1		8	23 0 0	21 15 0
Glen, West,	65 2 26	31	9	1	4	5	4	1	1			1	6 5 0	10 15 0
Gortnalour,	49 2 19	37	40	21	30	51	8	9	10			10	19 10 0	14 10 0
Keenleen,	86 0 37	64	41	11	10	21	11	14	5			5	27 10 0	26 0 0
Kilhickaforavane,	39 3 26	35	25	18	12	30	7	5	5			5	12 0 0	11 0 0
Knockanacohig,	62 0 33	36	9	9	7	16	5	3	2			2	13 0 0	12 15 0
Knockannamaurnagh,	38 1 15	39	35	9	13	22	7	8	8			8	19 5 0	12 5 0
Lissarnoua,	176 0 25	154	125	63	71	134	29	27	26	2		28	73 10 0	62 15 0
Ten Islands,	2 0 17													
Total,	1,504 3 2	1,052	819	368	388	756	207	189	158	3		161	460 0 0	373 10 0
CREAGH P.:														
Ardagilla,	73 2 32	47	30	21	20	41	6	7	5	3		8	32 10 0	37 10 0
Ardnagreena,	158 3 29	92	57	27	26	53	10	12	8	1		9	70 0 0	61 0 0
Ballyelly,	193 0 32	86	67	37	33	70	17	13	11		1	12	59 15 0	57 0 0
Ballyisland,	101 2 36	64	31	10	26	36	11	7	5	1		6	50 10 0	84 0 0
Ballyeughtera,	156 2 23	94	100	24	39	63	16	21	15	2	1	18	44 0 0	47 15 0
Beelybane,	97 1 2	27	24	11	11	22	5	5	4			4	22 0 0	20 10 0
Bulleck Island,	14 1 4												1 0 0	
Buolick,	123 1 36	116	68	19	21	40	22	20	8	1		9	41 15 0	59 5 0
Creagh,	417 2 1	171	128	54	50	110	25	21	10	4		23	304 5 0	333 0 0
Curravally,	111 1 27	47	49	9	12	21	9	10	5			5	22 5 0	27 0 0

* Including 9 officers and men of the Royal Navy.

Printed image digitised by the University of Southampton Library Digitisation Unit

CORK, W.R.

Parishes, Townlands, and Towns.	Area.	Population: In 1841. Persons.	Population: In 1851. Persons.	Population: In 1861. Males.	Population: In 1861. Females.	Population: In 1861. Total.	Houses: In 1841. Number.	Houses: In 1851. Number.	Houses: In 1861. Inhabited.	Houses: In 1861. Uninhabited.	Houses: In 1861. Building.	Houses: In 1861. Total.	Valuation: Poor Law Valuation in 1851	Valuation: General Valuation in 1861.
	A. R. P.												£ s. d.	£ s. d.
CREAGH P.—*continued.*														
Derrygeeren,	293 3 26	353	223	79	70	149	61	36	25	1	.	26	139 5 0	184 10 0
Donegall, East,	101 0 3	38	30	18	13	31	7	5	5	.	.	5	30 10 0	46 15 0
Donegall, Middle,	75 1 24	64	45	21	20	41	11	6	6	.	.	8	46 15 0	38 5 0
Donegall, West,	110 1 11	45	20	8	10	18	9	5	4	.	.	4	43 5 0	45 10 0
Drishane More,	300 1 26	142	112	53	51	104	25	18	15	1	.	16	86 15 0	105 15 0
Dromadoon,	137 1 35	82	63	23	27	50	15	14	10	.	.	10	47 5 0	42 10 0
Gortadrohid,	60 1 38	66	31	18	17	35	13	7	6	.	.	6	48 15 0	59 15 0
Gortaliscaw,	81 1 11	86	62	7	6	13	16	9	3	.	.	3	44 0 0	36 5 0
Gortecnalomane,	190 1 0	66	51	23	23	46	13	10	8	.	.	8	48 10 0	52 5 0
Gortnaclohy,	1,035 1 24	299	197	129	137	266	48	31	39	1	.	40	2,602 0 0	2,563 15 0
Gortnalicky,	140 3 4	65	42	15	17	32	15	9	6	1	.	7	42 15 0	53 10 0
Gortshanecrone,	134 0 24	62	33	12	10	31	12	5	6	.	.	6	30 0 0	36 15 0
Highfield,	576 2 3	260	60	62	55	117	50	21	21	.	.	21	171 0 0	177 15 0
Inane,	188 0 9	115	77	23	39	62	23	17	14	3	.	17	96 0 0	105 10 0
Knockataggart,	133 3 31	56	20	13	18	31	10	6	6	.	.	6	32 10 0	39 10 0
Lackaghane,	185 1 32	121	96	41	34	75	19	16	14	.	1	15	62 0 0	84 5 0
Leherootbee,	119 3 29	64	20	20	11	31	11	4	5	.	.	5	30 15 0	32 15 0
Licknavar,	264 1 4	165	38	23	18	41	32	6	6	.	.	6	103 0 0	104 10 0
Munnig, North,	354 1 38	132	66	34	43	77	22	16	14	.	.	14	78 15 0	128 10 0
Munnig, South,	77 0 35	48	19	9	7	16	6	2	2	.	.	2	57 15 0	20 10 0
Oldcourt,	218 3 19	147	110	55	57	112	27	23	16	2	.	18	103 0 0	122 5 0
Poundick,	362 3 34	229	126	62	70	132	39	27	27	.	.	27	115 10 0	136 0 0
Reamore Island,	41 2 12	.	.	.	.	.	.	.	.	.	.	.	6 0 0	.
Ringaregy Island,*	.	.	.	.	.	.	.	.	.	.	.	.	.	.
Smorane,	214 3 35	89	70	23	23	46	12	12	10	.	.	10	131 0 0	124 15 0
Spanish Island,	119 3 38	26	20	2	4	6	5	4	1	1	.	2	53 0 0	
Aghilloun,	3 1 25	.	.	.	.	.	.	.	.	.	.	.	1 0 0	
Castle Island,	3 1 14	.	.	.	.	.	.	.	.	.	.	.	1 10 0	
Illaunnowee,	2 1 2	.	.	.	.	.	.	.	.	.	.	.	1 0 0	50 10 0
Jeremiah's Island,	1 1 17	.	.	.	.	.	.	.	.	.	.	.	1 0 0	
Fifty-six other Islands, Tideway,	20 3 33	.	.	.	.	.	.	.	.	.	.	.	.	40 0 0
	7,053 2 12	3,567	2,236	991	1,029	2,020	625	450	349	22	3	374	4,912 10 0	5,127 13 0
Skibbereen T. pt. of (g²)	.	2,848	1,927	855	988	1,843	456	327	290	19	.	309	.	.
Do. *Auxiliary Workhouse,*	.	.	263	.	.	.	.	1	.	.	.	.	.	.
Do. *Bridewell,*	.	.	23	2	.	2	.	1	1	.	.	1	.	.
Total,	7,053 2 12	6,415	4,442	1,848	2,017	3,865	1,083	759	640	41	3	684	4,912 10 0	5,127 13 0
DRINAGH P., part of:														
Carrigbaun,	296 1 35	114	45	31	32	63	17	8	11	.	.	11	87 10 0	90 0 0
Cashloura,	560 3 4	106	58	26	27	53	15	11	10	.	.	10	92 0 0	93 0 0
Coomatallin,	609 3 21	73	47	30	35	65	16	11	12	.	.	12	62 10 0	70 15 0
Curraghalicky,	317 3 5	293	92	35	40	75	48	19	13	2	.	15	122 0 0	163 5 0
Curranashugane,	309 0 10	64	21	12	7	19	9	4	4	1	.	5	52 15 0	48 0 0
Derreenaspeeg,	338 0 35	61	27	16	15	31	10	4	6	.	.	6	43 0 0	31 0 0
Derryclogh, Lower,	400 3 9	152	63	38	26	64	21	10	11	.	.	11	117 5 0	128 10 0
Derryclogh, Upper,	605 3 25	255	70	69	66	135	30	13	27	.	.	27	164 15 0	137 0 0
Drimindy, North,	262 1 20	123	56	42	38	80	21	9	16	1	.	17	116 0 0	100 0 0
Drimindy, South,	548 3 33	254	91	90	78	168	40	15	28	.	.	28	184 15 0	180 5 0
Garryglass,	408 0 5	96	76	33	20	61	14	14	11	.	.	11	45 10 0	74 0 0
Killaveenoge, East,	337 2 30	74	54	16	23	39	14	9	6	.	.	6	71 15 0	74 5 0
Killaveenoge, West,	473 3 1	161	52	42	41	83	31	13	14	.	.	14	92 0 0	81 5 0
Lahanaght,	971 2 14	254	149	84	62	146	42	26	29	.	.	29	228 0 0	198 0 0
Mantagow,	269 2 18	67	46	17	17	34	9	9	4	.	.	4	45 10 0	47 15 0
Minanes,	569 3 36	257	149	64	56	120	51	31	22	1	.	23	175 15 0	180 15 0
The Pike,	303 0 30	32	53	32	28	60	6	10	10	.	.	10	81 15 0	92 5 0
Toughnacdermody,	255 1 36	73	46	27	22	49	11	8	6	.	.	6	74 15 0	74 0 0
Total, (h)	7,981 2 7	2,503	1,207	704	641	1,345	414	226	240	5	.	245	1,837 10 0	1,864 0 0
DROMDALEAGUE P.														
Acres,	403 0 39	50	53	19	20	39	7	8	6	.	.	6	67 0 0	66 5 0
Angram,	143 1 36	62	30	25	14	39	9	5	7	.	.	7	41 0 0	45 10 0
Barnagowlane, East,	963 2 35	83	60	43	35	78	13	10	13	.	.	13	36 5 0	49 5 0
Barnagowlane, West,	317 0 7	106	46	27	31	58	16	11	10	.	.	10	56 15 0	61 5 0
Baurgarriff,	167 0 0	25	25	13	12	25	4	5	3	.	.	3	10 10 0	13 0 0
Baurnahulla,	746 3 32	336	266	78	87	165	51	44	27	.	.	27	299 0 0	321 10 0
Bawnathow, North,	229 0 32	91	34	14	16	30	14	7	6	.	.	6	51 10 0	40 5 0
Bawnathow, South,	307 1 23	99	40	24	18	42	13	7	8	2	2	12	59 10 0	60 0 0
Bohernabreelagh,	113 2 20	78	24	15	11	26	8	7	4	1	.	5	43 10 0	43 10 0
Castledonovan,	123 3 27	90	37	10	11	21	17	17	4	.	.	4	35 0 0	35 5 0

* Ringaregy Island is comprised of the following townlands:—Ardnagrene, Donegall, East, Middle, and West, Gortadrohid, Gortaliscaw, and Gortnalicky.
(g²) See note (e²), page 136.
(h) The remainder of the parish of Drinagh is in the barony of Carbery, East (West Division); the entire parish contains 2,390 persons.

Printed image digitised by the University of Southampton Library Digitisation Unit

Parishes, Townlands, and Towns.	Area.	Population: In 1841 Persons.	Population: In 1851 Persons.	Population: In 1861. Males.	Population: In 1861. Females.	Population: In 1861. Total.	Houses: In 1841. Number.	Houses: In 1851. Number.	Houses: In 1861. Inhabited.	Houses: In 1861. Uninhabited.	Houses: In 1861. Building.	Houses: In 1861. Total.	Valuation: Poor Law Valuation in 1851.	Valuation: General Valuation in 1861.
	A. R. P.												£ s. d.	£ s. d.
DROMDALEAGUE P.—*con.*														
Ceancullig,	687 0 1	261	140	77	72	149	44	30	20	.	.	26	161 15 0	179 15 0
Clashduff,	325 3 15	121	73	34	40	74	22	14	15	.	.	15	85 0 0	80 10 0
Cladagh,	1,046 3 28	305	186	82	78	160	52	28	26	1	.	27	216 15 0	215 10 0
Cumaneen,	436 2 8	26	6	3	1	4	4	1	1	.	.	1	19 5 0	17 10 0
Declish,	783 0 5	226	145	54	59	113	44	27	18	1	.	19	136 0 0	142 5 0
Derreenacrinaig, East,	504 3 21	10	11	6	6	12	1	2	2	.	.	2	17 10 0	13 15 0
Derreenacrinaig, West,	530 3 33	25	11	6	4	10	4	2	2	.	.	2	20 5 0	22 10 0
Derryduff,	167 3 22	85	31	14	17	31	18	5	5	.	.	5	49 5 0	53 0 0
Derrynagree, East,	303 1 12	102	75	37	30	67	18	14	13	.	.	13	78 10 0	79 0 0
Derrynagree, West,	355 1 15	162	74	43	28	71	27	16	12	1	.	13	116 0 0	112 15 0
Dromaste,	449 1 39	204	75	47	36	83	36	13	14	.	.	14	90 5 0	128 15 0
Dromdaleague,	557 1 30	378	261	112	119	231	66	51	39	3	.	42	220 10 0	245 15 0
Dromdavane,	192 3 23	102	17	8	8	16	20	5	3	.	.	3	50 10 0	67 10 0
Garranes, North,	552 2 8	62	45	43	38	81	11	8	17	.	.	17	69 15 0	74 0 0
Garranes, South,	430 2 0	206	154	59	68	127	37	30	24	.	.	24	161 5 0	162 0 0
Glanaclogha,	587 1 33	121	74	33	31	64	20	11	13	.	.	13	56 5 0	62 10 0
Glandart,	385 2 26	86	36	13	19	32	14	7	6	.	.	6	51 15 0	39 5 0
Gurteenther,	362 3 25	144	61	81	32	63	23	12	9	.	.	9	124 5 0	121 10 0
Killahane,	50 3 36	25	.	.	.	.	6	.	.	.	.	.	6 5 0	10 5 0
Kilmore,	338 0 35	69	57	23	25	48	12	10	7	.	.	7	100 15 0	125 0 0
Kilnahera, East,	237 1 3	48	42	28	28	56	7	6	9	.	.	9	51 10 0	63 15 0
Kilnahera, West,	115 2 6	62	19	11	15	26	11	3	4	.	.	4	24 0 0	32 10 0
Kilscobanagh,	352 0 30	89	84	44	46	90	14	13	13	1	.	14	131 10 0	135 10 0
Knockane,	364 2 12	171	77	33	48	81	30	13	13	.	.	13	124 5 0	138 15 0
Knockeenbwee, Lower,	213 3 16	72	44	16	13	29	14	7	7	.	.	7	75 15 0	70 15 0
Knockeenbwee, Upper,	229 2 23	56	29	15	10	25	10	4	3	.	.	3	43 5 0	50 5 0
Leitry, Lower,	357 0 4	140	44	26	28	54	25	8	11	.	.	11	83 15 0	69 10 0
Leitry, Upper,	333 1 7	120	48	19	15	34	23	12	8	.	.	8	37 10 0	52 5 0
Loughcrol,	213 2 7	61	12	13	13	26	9	2	5	.	.	5	65 15 0	68 0 0
Mauleaskeha,	275 1 15	114	64	39	38	77	20	16	13	.	.	13	96 0 0	95 10 0
Moyny, East,	318 2 0	157	34	17	19	36	23	6	7	.	.	7	101 0 0	83 10 0
Moyny, Lower,	216 3 29	55	48	19	20	39	7	8	6	.	.	6	39 15 0	61 15 0
Moyny, Middle,	107 1 38	49	32	13	16	29	10	6	6	.	.	6	27 15 0	36 5 0
Moyny, Upper,	225 3 17	93	63	17	16	33	19	11	6	.	.	6	65 15 0	57 5 0
Mullaghnesha,	423 1 4	.	.	8	4	12	2	.	1	.	.	1	20 10 0	21 15 0
Rearahinagh,	290 3 13	162	70	31	29	60	16	13	11	.	.	11	105 0 0	103 0 0
Reenroe,	238 3 28	72	54	25	21	46	13	8	7	.	.	7	76 0 0	79 15 0
Seehanna,	307 1 7	86	27	24	29	53	12	4	8	.	.	8	73 5 0	75 0 0
Shronacarton,	216 3 24	110	45	26	25	51	19	8	9	.	.	9	57 10 0*	74 0 0
Tonafera,	33 0 19	34	20	8	5	13	6	3	2	.	.	2	24 15 0	24 10 0
Toneagh,	247 1 12	49	42	13	16	29	9	7	7	.	.	7	57 10 0	56 10 0
Toughraheen,	277 0 14	33	25	22	22	44	5	3	10	.	.	10	23 15 0	56 15 0
	18,708 0 33	5,501	3,162	1,460	1,442	2,902	940	568	506	10	2	518	3,978 10 0	4,226 10 0
Dromdaleague T.,	.	.	.	52	57	109	.	.	22	7	1	30	.	.
Total,	18,708 0 33	5,501	3,162	1,512	1,499	3,011	940	568	528	17	3	548	3,978 10 0	4,226 10 0
KILMACABEA P., part of:														
Acres,	99 0 14	58	23	13	9	22	9	3	4	.	.	4	30 10 0	32 0 0
Ballinlough,	200 1 5	114	37	19	17	36	16	6	8	.	.	8	81 5 0	79 0 0
Ballyriree,	434 0 16	127	60	36	31	67	22	15	12	.	.	12	78 10 0	106 0 0
Bawnfume,	148 0 19	87	40	19	23	42	12	7	7	.	.	7	63 5 0	68 5 0
Cappanaboky,	231 2 8	114	52	32	25	57	19	8	9	.	.	9	81 5 0	90 5 0
Carrigeeny,	311 0 17	70	58	24	18	42	12	11	11	.	.	11	51 15 0	51 15 0
Cloonkeen,	374 1 18	153	78	40	35	75	22	10	12	.	.	12	125 10 0	125 15 0
Coorsiskel,	576 3 4	197	126	60	58	118	27	19	18	.	.	18	163 0 0	172 0 0
Gortnadihy,	111 1 20	35	22	13	14	27	7	3	3	.	.	3	40 5 0	42 5 0
Kesmore,	469 3 33	200	106	49	45	94	41	21	18	.	.	18	193 10 0	192 5 0
Kilfadeen,	147 3 6	149	50	22	15	37	21	8	7	.	.	7	52 0 0	53 0 0
Knockaneagh,	132 2 24	75	17	11	6	17	12	3	3	.	.	3	39 0 0	41 0 0
Maulatrahane,	345 0 8	137	66	39	39	78	21	12	12	1	.	13	114 15 0	129 5 0
Maulnagirra,	211 3 28	110	40	25	29	54	22	7	8	1	.	9	86 10 0	79 15 0
Mealisheen,	58 3 2	47	13	11	9	20	8	2	4	.	.	4	26 10 0	25 0 0
Milleenanimrish,	14 3 36	30	9	4	9	13	8	2	2	.	.	2	7 15 0	9 5 0
Shreelane,	403 2 34	141	88	35	38	73	21	12	14	.	.	14	137 5 0	136 5 0
	4,271 2 12	1,950	896	452	420	872	298	149	152	2	.	154	1,378 10 0	1,438 0 0
Leap T., part of, (*)	.	.	43	26	27	53	.	8	9	.	.	9	.	.
Total, (†)	4,271 2 12	1,950	941	478	447	925	290	157	161	2	.	163	1,378 10 0	1,438 0 0
MYROSS P.:														
Ardagh,	271 2 2	171	63	24	21	45	36	11	11	.	.	11	116 5 0	113 10 0
Ardra,	83 3 16	71	34	22	24	46	15	6	8	.	.	0	47 0 0	51 10 0
Ballinatona,	140 0 28	120	68	32	33	65	21	11	14	.	.	14	75 10 0	102 0 0

(*) The remainder of the town of Leap is in the parish of Kilmacabea, barony of Carbery, East (West Division); the entire town contains 200 persons.
(†) The remainder of the parish of Kilmacabea is in the barony of Carbery, East (West Division); the entire parish contains 3,149 persons.

Printed image digitised by the University of Southampton Library Digitisation Unit

Parishes, Townlands, and Towns.	Area.	Population In 1841. Persons.	Population In 1851. Persons.	Population In 1861. Males.	Population In 1861. Females.	Population In 1861. Total.	Houses In 1841. Number.	Houses In 1851. Number.	Houses In 1861. Inhabited.	Houses In 1861. Uninhabited.	Houses In 1861. Building.	Houses In 1861. Total.	Valuation: Poor Law Valuation in 1851	Valuation: General Valuation in 1861.
	A. R. P.												£ s. d.	£ s. d.
Myross P.—*continued.*														
Ballincolla,	352 2 36	320	225	91	118	209	55	39	34	1	.	35	315 15 0	304 0 0
Bawnlahan,	411 2 38	171	112	57	55	112	30	18	16	.	.	16	258 10 0	270 0 0
Brade,	591 2 33	266	149	70	86	156	52	35	26	1	.	27	373 15 0	339 5 0
Caherdal	234 2 24	198	145	55	60	123	31	23	23	.	.	23	190 0 0	175 15 0
Carrigilihy,	253 2 7	216	60	36	31	67	30	12	11	.	.	11	151 0 0	190 15 0
Clontaff,	121 0 14	145	34	31	31	62	33	11	11	2	.	13	106 15 0	137 15 0
Coolduragha,	579 3 29	218	103	50	49	99	41	22	20	.	.	20	121 0 0	186 10 0
Coosconsen,	121 1 35	161	73	34	45	79	32	14	13	2	.	15	96 0 0	38 15 0
High Island,	3 1 5	.	.	.	.	.	.	.	.	.	.	.	2 0 0	.
Lisarlin,	163 2 13	100	43	21	25	46	43	13	8	1	.	9	149 15 0	143 5 0
Low Island,	1 3 21	.	.	.	.	.	.	.	.	.	.	.	0 10 0	.
Maumcarrane,	114 3 30	69	24	14	14	28	13	4	5	.	.	5	65 5 0	60 0 0
Myross,	226 1 2	292	123	71	55	126	53	24	24	.	.	24	105 0 0	152 15 0
Rabbit Island,	17 2 6	17	21	7	12	19	2	2	2	.	.	2	14 0 0	.
Raheen,	150 1 20	99	50	31	34	65	20	10	10	.	.	10	99 15 0	127 10 0
Reen,	252 2 29	359	172	55	47	102	70	39	18	.	.	18	110 15 0	136 3 0
Skabanagh,	173 3 15	156	40	21	23	44	31	5	7	.	.	7	104 0 0	137 0 0
Skiddy Island,	1 2 34	.	.	.	.	.	.	.	.	.	.	.	0 10 0	
The League,	3 2 22	.	.	.	.	.	.	.	.	.	.	.	0 10 0	*13 5 0
Ten Islands,	4 0 26	.	.	.	.	.	.	.	.	.	.	.	.	
	4,119 1 14	3,237	1,545	732	771	1,493	613	299	261	7	.	260	2,573 10 0	2,787 15 0
Carrigilihy T.,†	.	168	.	.	.	.	35	.	.	.	.	.	.	.
Unionhall T.,	.	336	463	191	197	388	62	97	79	8	.	87	.	.
Auxiliary Workhouse,	.	.	262	.	.	.	.	5	.	.	.	.	.	.
Total,	4,119 1 14	3,741	2,270	913	968	1,881	715	399	340	15	.	355	2,573 10 0	2,787 15 0
Tullagh P.:														
Ardagh, North,	153 0 8	50	33	18	17	35	9	8	4	.	.	4	49 0 0	41 0 0
Ardagh, South,	68 2 11	37	31	13	22	35	7	7	5	.	.	5	37 15 0	34 10 0
Ballinord,	230 1 7	110	44	19	20	39	23	9	8	.	.	8	61 15 0	63 5 0
Ballyhneby,	796 1 18	444	271	152	154	306	85	62	57	.	.	57	202 10 0	229 5 0
Ballymacrown,	663 2 23	331	270	90	110	206	53	55	39	.	.	39	154 10 0	176 15 0
Baltimore,	615 2 21	412	259	91	96	187	69	62	55	1	1	57	300 15 0	326 0 0
Barnebah,	47 2 5	59	27	3	5	0	12	3	1	.	1	2	24 0 0	27 0 0
Cloddagh,	232 0 31	172	116	50	44	94	35	27	18	1	.	18	61 15 0	76 5 0
Coomavarrodig,	31 3 10	49	15	12	6	18	8	2	2	.	.	2	30 5 0	25 10 0
Farranacoush,	377 3 17	397	205	73	87	160	69	30	27	.	.	27	199 10 0	172 15 0
Glennafeen,	259 0 12	164	100	53	64	117	27	22	20	1	.	21	100 0 0	102 1 0
Gneeves,	89 0 0	81	82	26	23	49	13	17	9	2	.	11	27 15 0	34 5 0
Harbourmouth,	41 2 2	22	22	12	10	22	8	5	4	.	.	4	12 15 0	12 15 0
Kedge Island,	7 1 32	.	.	.	.	.	.	.	.	.	.	.	0 10 0	.
Kilmoon,	223 0 33	250	161	63	83	146	59	39	34	3	.	37	38 5 0	95 5 0
Knockaneulty,	64 3 25	30	16	10	11	21	8	3	3	.	.	3	29 15 0	34 0 0
Knockaphreaghane,	96 2 5	34	13	8	6	14	6	3	2	.	.	2	31 15 0	27 5 0
Knockeencon,	108 0 19	65	20	7	15	22	10	5	3	.	.	3	35 5 0	31 5 0
Pookeen,	159 3 38	66	35	15	19	34	12	7	4	.	.	4	45 5 0	29 10 0
Rathmore,	709 1 39	376	264	124	149	273	71	57	47	2	.	49	207 5 0	253 15 0
Sandy Island,	10 1 0	.	.	3	2	5	.	.	1	.	.	1	3 0 0	.
Sherkin Island,‡	.	.	.	.	.	.	.	.	.	.	.	.	.	.
Slievemore,	283 3 6	201	110	49	51	100	38	24	20	1	.	21	60 5 0	77 3 0
Illaunbrock,	3 0 2	.	.	.	.	.	.	.	.	.	.	.	0 10 0	
Quarantine Island,	1 1 37	.	.	.	.	.	.	.	.	.	.	.	0 10 0	7 5 0
The Catalogues,	4 3 13	.	.	.	.	.	.	.	.	.	.	.	2 0 0	
Forty-five other Islands,	14 2 10	.	.	.	.	.	.	.	.	.	.	.	.	
	5,349 0 38	3,358	2,101	899	994	1,893	638	455	363	11	2	376	1,771 10 0	1,876 14 0
Abbey Strand T.,†	.	164	84	.	.	.	29	23	.	.	.	.	.	.
Baltimore T.,	.	168	189	69	76	145	39	32	26	3	.	29	.	.
Total,	5,349 0 38	3,690	2,374	968	1,070	2,038	706	510	389	14	2	405	1,771 10 0	1,876 14 0

BARONY OF WEST CARBERY, WEST DIVISION.

Caheragh P., part of:														
Aghaville,	515 1 33	198	114	70	59	129	32	20	18	1	.	19	126 15 0	164 0 0
Ballaghadown, North,	235 3 27	111	44	19	20	39	18	9	8	.	.	3	69 0 0	85 15 0
Ballaghadown, South,	221 1 22	55	24	19	18	37	9	3	6	.	.	6	50 0 0	72 15 0
Ballyourane,	535 1 29	215	131	48	47	95	37	21	16	.	.	16	146 10 0	187 0 0
Barna,	302 1 35	99	37	10	15	25	17	6	4	1	.	5	72 10 0	101 5 0

* This valuation includes that of other islands in this parish, the valuation of which was given separately in 1851.

† The villages of Carrigilihy and Abbey Strand do not now contain 20 houses each; their present population has, therefore, merged in that of the townlands on which they are situated.

‡ Sherkin Island is comprised of the following townlands:—Cloddagh, Farranacoush, Gneeves, Harbourmouth, Kilmoon, and Slievemore.

Printed image digitised by the University of Southampton Library Digitisation Unit

COUNTY OF

Parishes, Townlands, and Towns.	Area.	Population In 1841. Persons.	Population In 1851. Persons.	Population In 1861. Males	Population In 1861. Females	Population In 1861. Total.	Houses In 1841. Number	Houses In 1851. Number.	Houses In 1861. Inhabited	Houses In 1861. Uninhabited	Houses In 1861. Building	Houses In 1861. Total.	Valuation Poor Law Valuation in 1851. £ s. d.	Valuation General Valuation in 1861. £ s. d.
	A. R. P.													
CABERAGH P., part of—*continued.*														
Bauravilla,	579 0 38	340	265	85	81	166	57	49	27	1	.	28	204 5 0	270 5 0
Bawnboy,	257 3 5	72	55	28	19	47	12	8	8	.	.	8	73 15 0	83 5 0
Bawnishal,	365 2 18	155	66	35	30	65	23	11	12	.	.	12	95 10 0	112 15 0
Bunalunn,	435 2 33	280	173	65	72	137	44	24	26	.	.	28	169 5 0	180 5 0
Caheragh,	004 2 23	289	198	98	96	194	52	39	37	1	.	38	194 5 0	259 0 0
Carrig,	97 3 9	57	44	21	11	32	11	8	5	.	.	5	46 10 0	40 15 0
Cloghane Beg,	134 2 11	52	35	10	14	24	10	6	5	.	.	5	57 10 0	60 10 0
Cloghane More,	132 0 9	55	59	11	13	24	9	14	4	.	.	4	65 0 0	59 10 0
Glooncugger,	756 1 5	840	225	87	103	190	61	42	39	.	.	39	187 5 0	254 5 0
Coarlies,	291 2 31	157	79	51	38	89	22	12	13	2	.	15	87 10 0	146 0 0
Coolbane,	520 2 13	211	161	78	73	149	33	32	26	.	.	20	124 10 0	151 5 0
Coolboy,	522 0 25	171	113	52	37	89	53	23	18	.	.	18	85 10 0	120 5 0
Coolnaclehy,	265 2 37	101	63	28	26	54	18	12	9	.	.	9	103 0 0	132 0 0
Cooradowny,	168 1 16	101	54	14	16	30	15	9	7	.	.	7	35 10 0	59 0 0
Cooragannive,	347 0 16	147	86	40	34	74	27	13	10	.	.	10	75 15 0	120 0 0
Coomaniller,	729 3 26	316	188	99	102	201	56	37	35	.	.	35	143 5 0	160 5 0
Cullomane, East,	755 2 39	138	95	39	43	82	21	15	15	.	.	15	82 0 0	171 0 0
Cullomane, West,	364 3 5	217	140	59	61	120	36	25	21	.	.	21	119 15 0	91 15 0
Derreeavarrihy,	282 0 36	98	77	23	20	43	16	12	7	.	.	7	48 10 0	63 0 0
Derreenacno,	201 1 5	85	42	28	15	38	17	7	6	.	.	6	30 0 0	55 0 0
Derreeny,	306 1 23	95	100	33	47	80	17	17	16	.	.	16	132 10 0	151 5 0
Derryishal,	278 0 31	93	40	18	15	33	14	11	7	.	.	7	39 5 0	54 10 0
Dromcorragh,	584 0 9	148	154	64	64	128	24	23	21	1	.	22	142 0 0	199 15 0
Dromore,	621 0 21	202	151	62	52	114	34	30	21	3	.	24	171 5 0	206 5 0
Dromourneen,	1,107 3 13	185	120	61	56	117	29	24	17	1	1	19	121 10 0	158 10 0
Garrane,	969 0 17	346	129	74	60	134	55	23	20	.	1	21	214 0 0	213 15 0
Glanaphuca,	629 0 36	200	129	55	51	106	34	25	17	.	.	17	94 10 0	142 0 0
Glanatnaw,	690 1 30	116	80	41	36	77	22	13	12	.	.	12	97 0 0	105 10 0
Glandarta,	471 0 29	131	75	23	33	56	24	14	11	.	.	11	79 5 0	90 15 0
Gortdromagh,	335 0 36	115	62	21	24	45	19	11	8	.	.	8	38 10 0	68 0 0
Gortnascreeny,	713 0 18	261	118	55	49	104	47	21	19	1	.	20	168 10 0	160 5 0
Inchingerig,	390 0 30	118	43	33	39	72	20	10	14	.	.	14	112 15 0	127 10 0
Inchybegga,	264 1 11	48	30	7	8	15	7	4	2	.	.	2	45 10 0	50 0 0
Kealanine,	779 2 32	195	75	21	26	47	29	19	10	.	.	10	122 5 0	132 15 0
Killeculeagh,	270 1 1	139	92	41	35	76	22	21	16	2	.	18	63 5 0	95 15 0
Kilnagospagh,	346 2 9	115	97	21	22	43	20	16	7	1	1	9	60 10 0	83 5 0
Knockgorm,	421 3 10	133	85	46	40	86	22	18	14	.	.	14	81 10 0	112 5 0
Lackenafasoge,	282 3 19	76	74	21	22	43	17	15	7	.	.	7	51 5 0	50 0 0
Lassanaroe,	374 0 35	176	83	42	39	01	33	16	15	.	.	15	71 10 0	93 10 0
Lissangle,	443 3 33	199	142	65	52	117	36	22	18	.	.	10	123 5 0	238 15 0
Lognagappul,	383 1 2	47	3	4	6	10	8	1	2	.	.	2	26 10 0	38 10 0
Madore,	206 0 8	79	54	21	27	48	11	10	8	.	.	8	78 5 0	113 10 0
Moulagaliane,	155 3 23	75	52	32	31	63	12	12	9	.	.	9	81 0 0	54 0 0
Mouue,	142 0 5	59	33	19	20	39	10	9	0	.	.	6	47 10 0	67 0 0
Mauryough,	230 0 18	60	39	25	21	44	9	9	8	.	.	8	49 0 0	62 5 0
Milleennahorna,	119 3 28	36	18	7	8	15	7	2	2	.	.	2	17 15 0	23 10 0
Mullaghmore,	271 1 15	75	51	27	21	40	16	8	7	.	.	7	45 0 0	63 5 0
Shannvalla,	128 3 10	44	6	10	14	24	6	1	5	.	.	5	40 0 0	69 0 0
Trawdobane,	499 2 24	108	75	35	37	72	20	15	14	.	.	14	61 15 0	84 15 0
Total, (k)	22,119 3 4	7,744	4,785	2,089	2,021	4,110	1,313	877	717	15	3	735	4,961 0 0	6,350 15 0
DURRUS P., part of:														
Ardogeena,	171 2 9	69	46	9	7	16	11	8	3	.	.	3	67 3 0	82 5 0
Ballycommane,	1,349 0 17	381	223	103	82	185	60	42	35	.	.	35	184 9 0	275 0 0
Brhalish,	782 2 1	277	147	71	60	131	44	25	23	.	.	23	198 13 0	217 10 0
Carrigbey,	116 1 6	190	137	111	98	209	30	30	28	9	.	37	83 7 0	136 15 0
Clashadoe,	746 1 25	203	162	68	73	141	46	37	24	1	.	25	156 2 0	219 10 0
Cloonee,	467 1 36	95	30	16	11	27	14	11	6	.	.	6	89 13 0	93 0 0
Coolcoulaghta,	1,145 3 13	474	218	108	87	195	76	40	36	.	.	36	195 9 0	245 10 0
Coomkeen,	914 3 21	164	120	69	62	131	27	23	23	.	.	22	79 10 0	105 0 0
Crottees,	489 2 33	146	76	35	28	63	22	17	12	.	.	12	60 17 0	82 0 0
Dromatnaiheen,	96 0 22	50	22	10	12	22	9	5	3	.	.	3	42 10 0	48 5 0
Dromreagh,	841 2 4	283	119	57	48	185	48	17	17	.	.	17	164 5 0	173 5 0
Gearhameen,	645 2 18	262	134	53	55	108	38	21	19	.	.	19	158 1 0	170 0 0
Kealties,	614 2 14	419	186	84	94	178	75	52	28	.	.	28	102 1 0	104 0 0
Killoveenage,	398 0 26	207	121	39	39	78	28	20	15	.	.	15	111 4 0	104 15 0
Murreagh,	180 0 13	121	53	12	21	33	18	8	6	1	.	7	82 9 0	101 15 0
Rossmore,	307 3 11	177	94	54	58	112	26	16	22	.	.	22	97 10 0	103 5 0
Rusheennaiska,	53 2 10	35	21	6	6	12	5	3	2	.	.	2	34 16 0	42 0 0
Tullig,	192 3 20	118	94	31	24	55	18	19	10	.	.	10	83 17 0	43 15 0
Mannion's Island, Large	3 0 31	.	.	.	.	.	.	.	.	.	.	.	0 18 0	1 10 0

(k) The remainder of the parish of Caheragh is in the barony of Carbery, West (East Division); the entire parish contains 4,406 persons.

Printed image digitised by the University of Southampton Library Digitisation Unit

CORK, W.R.

Parishes, Townlands, and Towns.	Area.	Population: In 1841. Persons.	Population: In 1851. Persons.	Population: In 1861. Males.	Population: In 1861. Females.	Population: In 1861. Total.	Houses: In 1841. Number	Houses: In 1851. Number	Houses: In 1861. Inhabited	Houses: In 1861. Uninhabited.	Houses: In 1861. Building	Houses: In 1861. Total.	Valuation: Poor Law Valuation in 1851.	Valuation: General Valuation in 1861.
	A. R. P.												£ s. d.	£ s. d.
DURRUS P., pt. of—*con.*														
Mannion's Island, Small	0 0 17	.	.	.	.	.	.	.	.	.	.	.	0 4 0	.
Nine other Islands, .	1 3 12	.	.	.	.	.	.	.	.	.	.	.	0 15 0	.
Total, . (18)	9,551 1 16	3,731	2,003	936	865	1,801	505	374	311	11	.	322	1,964 10 0	2,349 0 0
KILCOE P.:														
Ardara Beg, . .	233 0 36	150	68	29	24	53	26	13	10	.	.	10	74 15 0	65 0 0
Ardara More, . .	311 3 8	138	60	50	44	94	28	17	15	.	.	15	75 0 0	115 5 0
Boleagh, . .	252 2 35	136	41	14	9	23	25	0	3	.	.	3	36 5 0	51 10 0
Corravoley, . .	341 1 38	119	79	42	35	77	21	17	12	1	.	13	127 5 0	139 15 0
Glannakilleenagh, .	256 2 30	70	46	24	28	52	0	7	11	.	.	11	42 5 0	56 0 0
Gressomount, . .	355 1 24	193	75	24	21	45	29	13	7	.	.	7	130 5 0	131 5 0
Gurteenulla, . .	151 3 26	47	23	11	14	25	6	5	3	.	.	3	26 10 0	30 5 0
Illaunroe More, . .	15 1 4	.	.	.	.	.	.	.	.	.	.	.	4 10 0	.
Kilcoe, . .	586 3 18	324	173	83	74	157	56	31	31	3	.	34	237 0 0	250 15 0
Knockroe, . .	433 3 16	250	145	66	62	128	43	27	20	.	.	20	136 0 0	145 10 0
Lisheenacrehig, .	106 0 17	47	44	14	17	31	9	9	5	1	.	6	43 15 0	47 15 0
Lissaclarig, East, .	360 0 38	119	59	36	40	76	22	13	14	.	.	14	87 5 0	93 0 0
Lissaclarig, West, .	392 1 6	177	80	23	31	54	28	11	11	.	.	11	104 0 0	124 0 0
Mannin Island, . .	13 2 10	4	.	.	.	.	1	1	.	.	.	.	11 0 0	.
Murrahin, North, .	214 0 2	40	30	23	20	43	7	5	6	.	.	6	60 0 0	66 15 0
Murrahin, South, .	162 1 25	77	38	22	27	49	17	9	9	.	.	9	63 0 0	70 0 0
Oughtohig, . .	193 0 9	65	27	13	17	30	14	6	6	.	.	6	29 15 0	33 15 0
Rossard, . .	63 2 0	16	13	6	3	9	2	2	1	.	.	1	17 0 0	17 10 0
Skeaghanore, East, .	333 3 16	158	100	46	45	91	20	15	14	.	.	14	152 5 0	168 10 0
Skeaghanore, West, .	378 0 30	203	117	58	54	112	34	19	17	.	.	17	144 5 0	158 0 0
Sixteen Islands, . .	7 2 23	.	.	.	.	.	.	.	.	.	.	.	.	*6 10 0
Total, . .	5,272 0 21	2,339	1,238	584	565	1,149	460	230	195	5	.	200	1,602 0 0	1,806 0 0
KILGROHANE P.:														
Ardahill, . .	183 1 0	65	32	17	18	35	0	5	6	.	.	6	52 16 0	58 0 0
Ardaneing, . .	137 1 4	26	7	4	2	6	5	1	1	.	.	1	31 14 0	28 0 0
Aughaleigue Beg, .	275 0 39	25	12	4	8	12	4	1	1	.	.	1	16 16 0	18 0 0
Aughaleigue More, .	285 1 23	92	60	27	21	48	12	12	8	.	.	8	29 1 0	53 10 0
Ballyteragh, . .	578 2 11	177	109	48	57	105	26	10	15	.	.	15	57 1 0	68 10 0
Ballynatra, . .	39 1 23	45	26	9	13	22	7	4	5	.	.	5	16 4 0	16 10 0
Ballyroon, . .	115 1 25	68	37	29	26	55	14	8	12	.	.	12	47 8 0	34 10 0
Ballyroon Mountain, .	466 2 37	.	30	19	22	41	.	5	6	.	.	6	3 12 0	23 10 0
Caher, . .	253 0 22	167	119	47	47	94	30	22	21	1	.	22	63 16 0	73 10 0
Cahergal, . .	121 3 12	22	5	4	1	5	4	2	1	.	.	1	4 19 0	6 5 0
Caher Mountain, .	221 2 10	.	.	.	.	.	.	.	.	.	.	.	3 16 0	7 5 0
Caherurlagh, . .	30 2 29	33	67	16	13	29	7	12	5	.	.	5	16 0 0	18 0 0
Caherurlagh Mountain, North, . .	27 0 15	.	.	1	4	5	.	.	1	.	.	1	1 0 0	1 0 0
Caherurlagh Mountain, South, . .	23 3 0	.	.	.	.	.	.	.	.	.	.	.	1 0 0	0 5 0
Carravilleen, . .	242 3 34	69	66	28	29	55	12	11	8	.	.	8	27 11 0	31 10 0
Clash, . .	96 1 35	19	13	8	8	16	4	2	2	.	.	2	10 10 0	10 15 0
Derrycluvane, . .	371 0 24	100	37	21	19	40	15	9	7	.	.	7	33 6 0	32 15 0
Doneen, . .	164 3 26	65	26	14	10	24	9	4	4	.	.	4	34 4 0	37 0 0
Doenour, . .	240 3 10	80	79	37	45	82	12	11	13	.	.	13	46 16 0	46 15 0
Droumea, . .	371 2 2	124	74	34	30	64	19	13	11	.	.	11	52 16 0	51 15 0
Eskraha, . .	317 3 20	74	53	25	18	43	12	10	7	.	.	7	16 4 0	26 10 0
Fahane, . .	144 0 6	59	40	15	14	29	11	5	5	.	.	5	19 17 0	28 10 0
Farranamanagh, .	313 3 17	145	120	57	50	113	23	20	20	.	.	20	96 5 0	68 5 0
Faunmore, . .	262 0 8	126	23	17	22	39	21	5	7	1	.	8	50 0 0	48 0 0
Foilakilly, . .	361 0 28	72	49	21	18	39	12	10	7	.	.	7	16 19 0	22 0 0
Gerahies, . .	325 3 16	256	156	89	82	171	49	29	30	1	.	31	74 11 0	84 10 0
Glanaha, . .	96 1 23	40	31	12	11	23	6	5	5	.	.	5	13 6 0	13 5 0
Glanlough, . .	1,163 1 30	382	136	84	90	174	63	31	26	.	.	26	116 5 0	155 0 0
Glanroon, . .	144 2 2	57	28	14	13	27	7	5	4	.	.	4	9 3 0	15 0 0
Gortalassa, . .	264 0 39	197	29	23	17	40	37	8	6	1	.	7	54 0 0	48 0 0
Gortavallig, . .	296 1 26	16	23	19	11	30	2	5	8	.	.	8	10 10 0	12 0 0
Gorteanish, . .	345 2 28	122	61	31	25	56	23	9	10	.	.	10	84 15 0	81 15 0
Gortnakilly, . .	478 3 35	120	89	48	30	86	19	15	15	.	.	15	57 16 0	53 0 0
Gouladen, . .	288 2 37	68	41	10	20	33	9	6	5	.	.	5	25 9 0	28 15 0
Kilcrohane, . .	287 1 5	270	171	83	74	157	29	31	28	.	.	28	126 13 0	142 0 0
Killeen, North, . .	380 3 7	52	27	6	9	15	8	4	2	.	.	2	24 0 0	13 0 0
Killeen, South, . .	361 1 12	55	38	29	26	55	9	6	0	.	.	8	32 16 0	58 15 0
Knocknacus, . .	313 3 13	86	29	17	12	29	13	5	6	.	.	6	35 12 0	44 0 0
Knockroe, . .	210 1 18	66	74	28	28	56	12	11	10	.	.	10	42 8 0	46 5 0
Laharandota, . .	67 0 29	59	15	3	1	4	0	3	1	.	.	1	16 16 0	18 0 0

* This valuation includes that of other Islands in this parish, the valuation of which was given separately in 1851.

(18) The remainder of the parish of Durrus is in the barony of Bantry; the entire parish contains 2,137 persons.

Printed image digitised by the University of Southampton Library Digitisation Unit

Parishes, Townlands, and Towns.	Area.	Population: In 1841. Persons.	Population: In 1851. Persons.	Population: In 1861. Males	Population: In 1861. Females.	Population: In 1861. Total.	Houses: In 1841. Number	Houses: In 1851. Number.	Houses: In 1861. Inhabited.	Houses: In 1861. Uninhabited.	Houses: In 1861. Building	Houses: In 1861. Total.	Valuation: Poor Law Valuation in 1851. £ s. d.	Valuation: General Valuation in 1861. £ s. d.
	A. R. P.													
KILCROHANE P.—*con.*														
Laharandeta Mountain,	33 0 6	.	9	5	5	10	.	2	2	.	.	2	1 10 0	1 15 0
Letter, East,	259 0 16	67	34	15	10	34	9	5	5	.	.	5	56 5 0	56 0 0
Letter, Lower,	48 1 2	17	11	4	6	10	2	1	1	.	.	1	24 11 0	23 0 0
Letter Mountain,	233 3 0	.	5	.	.	.	.	1	.	.	.	.	2 0 0	7 10 0
Letter, West,	117 2 37	66	38	13	19	32	12	7	7	.	.	7	29 0 0	27 5 0
Maulnaskeby,	535 2 32	189	89	41	53	94	29	15	16	.	.	16	71 17 0	61 15 0
Raferigeen,	197 2 10	50	23	10	12	30	8	4	5	.	.	5	32 6 0	40 5 0
Reagh,	221 1 37	37	35	16	17	33	4	5	5	.	.	5	38 8 0	41 10 0
Reenacappul,	165 3 33	163	112	40	40	88	30	22	15	.	.	15	57 17 0	52 0 0
Rosskerrig,	577 1 15	363	140	63	56	119	68	29	23	.	.	23	147 8 0	117 5 0
Roeskerrig Mountain,	263 3 12	.	.	.	.	.	.	.	.	.	.	.	4 0 0	7 0 0
Rossnacaheragh,	346 3 0	361	154	56	55	111	59	26	20	.	.	20	123 0 0	113 10 0
Teoreen,	319 2 36	38	30	15	14	29	6	5	6	.	.	6	9 0 0	13 5 0
Tullig,	23 2 12	.	.	8	7	15	.	.	2	.	.	2	11 15 0	12 10 0
Oteen's Island,	1 1 6	.	.	.	.	.	.	.	.	.	.	.	0 10 0	
Pointabullogo,	1 0 31	.	.	.	.	.	.	.	.	.	.	.	0 5 0	0 15 0
Nine other Islands,	1 0 24	.	.	.	.	.	.	.	.	.	.	.		
Total,	14,567 2 11	4,856	2,758	1,306	1,261	2,567	801	485	444	4	.	448	2,063 0 0	2,119 0 0
KILMOCOMOGE P., pt. of:														
Aghagoobeen,	268 3 17	50	25	19	22	41	10	6	7	.	.	7	85 0 0	81 0 0
Ardrah,	451 1 14	22	24	43	50	93	3	4	15	.	.	15	116 2 0	112 10 0
Baurgorm,	613 3 5	169	124	55	51	106	31	22	18	.	.	18	88 18 0	93 15 0
Caherogullane,	292 1 2	73	55	23	28	51	9	9	8	.	.	8	84 6 0	77 0 0
Cloonee,	296 2 6	64	34	14	16	30	10	6	5	.	.	5	79 4 0	79 5 0
Derreengreanagh,	273 1 27	102	60	26	21	47	18	13	9	.	.	9	38 18 0	40 15 0
Derryvahalla,	554 0 33	100	43	27	27	54	16	6	10	.	.	10	91 17 0	89 10 0
Glaelough,	341 2 10	22	21	7	11	18	4	5	4	.	.	4	30 2 0	30 0 0
Gortacloona,	169 3 15	35	24	14	14	28	5	5	3	.	.	3	56 15 0	52 15 0
Keilnascarta,	317 0 4	85	50	20	28	56	11	9	8	1	.	9	96 4 0	78 5 0
Letterlicky, East,	320 1 23	54	33	20	10	36	0	6	6	.	.	6	59 15 0	58 0 0
Letterlicky, Middle,	647 0 12	114	61	29	31	60	18	11	10	.	.	10	137 18 0	123 0 0
Letterlicky, West,	525 3 17	34	13	13	12	25	5	3	3	.	.	3	54 6 0	64 0 0
Maulinward,	219 2 29	74	35	27	26	53	9	5	7	.	.	7	70 11 0	73 5 0
Parkana,	218 1 23	25	22	14	15	29	5	5	4	.	.	4	42 17 0	47 15 0
Scartbaun,	240 1 37	154	97	16	11	27	24	17	3	.	.	3	74 4 0	60 15 0
Total, (m²)	5,750 2 34	1,207	729	375	381	756	167	132	120	1	.	121	1,200 10 0	1,161 10 0
KILMOE P.:														
Altar,	295 1 7	205	196	52	51	103	36	36	18	2	.	20	30 10 0	40 5 0
Ardaslough,	55 1 0	39	34	11	11	22	7	7	5	.	.	5	13 0 0	13 0 0
Ballydivlin,	649 3 26	462	302	149	141	290	81	59	57	1	.	58	239 15 0	255 10 0
Ballynaule,	91 0 25	27	31	13	6	19	4	4	3	1	.	4	43 0 0	47 10 0
Ballyrisode,	591 1 6	371	141	46	54	100	73	27	17	1	.	18	139 15 0	133 0 0
Ballyvoge Beg,	100 1 36	55	21	13	16	29	9	3	5	.	.	3	31 5 0	35 5 0
Ballyvoge More,	240 0 29	83	53	30	29	59	12	7	11	.	.	11	56 0 0	76 10 0
Balteen,	605 0 29	187	114	74	63	137	32	23	25	.	.	25	107 0 0	113 0 0
Bird Island,	2 1 5	.	.	.	.	.	.	.	.	.	.	.	0 10 0	.
Boulyollagh,	252 1 6	100	81	36	38	74	16	17	14	.	.	14	86 15 0	66 5 0
Caher,	465 3 33	194	74	27	31	58	34	14	8	2	.	10	49 0 0	75 5 0
Callaros Eighter,	169 3 39	126	85	40	43	83	25	15	14	.	.	14	46 15 0	72 15 0
Callaros Oughter,	500 0 22	263	131	60	59	110	49	27	27	.	.	27	70 10 0	106 0 0
Cannewee,	113 3 19	96	36	17	17	34	16	6	7	.	.	7	27 10 0	38 5 0
Carrigacat and Milleen,	836 2 27	269	106	61	74	155	48	24	27	.	.	27	133 0 0	154 15 0
Carrigacurriheen,	234 2 5	60	26	14	17	31	10	4	5	.	.	5	51 5 0	54 10 0
Carrigeengour,	132 2 8	46	30	16	10	26	8	4	4	.	.	4	28 5 0	33 0 0
Carrigmanus,	78 0 31	54	16	11	10	21	7	2	2	1	.	3	34 5 0	35 5 0
Castlemehigan,	116 1 36	88	42	20	13	33	15	8	5	.	.	5	17 0 0	10 10 0
Cloghanacullen,	629 0 8	187	114	64	60	124	31	22	22	1	.	23	100 0 0	114 0 0
Cloghanalehid,	113 3 12	46	7	2	3	5	6	1	1	.	.	1	12 5 0	14 10 0
Cloghane,	392 3 10	100	46	17	22	39	18	7	5	.	.	5	42 10 0	56 15 0
Clogher,	53 2 4	13	10	4	3	7	1	1	1	.	.	1	10 5 0	12 0 0
Coorlacka,	309 2 4	138	87	33	33	66	22	15	10	.	.	10	62 0 0	76 10 0
Corran Beg,	162 1 6	81	48	15	17	32	12	9	5	.	.	5	31 15 0	39 10 0
Corran More,	172 3 37	146	53	27	21	48	24	8	7	.	.	7	32 15 0	44 10 0
Crookhaves,	252 2 4	77	23	25	35	60	14	10	12	7	.	19	106 5 0	252 15 0
Dough,	244 1 0	87	29	13	12	25	14	6	5	.	.	5	17 0 0	23 5 0
Dunkelly, East,	290 2 39	199	32	14	17	31	35	5	5	.	.	5	54 0 0	51 10 0
Dunkelly, Middle,	124 2 36	126	40	32	28	60	25	10	9	.	.	9	32 10 0	21 0 0

(m²) The remainder of the parish of Kilmocomoge is in the baronies of Bantry and Carbery, East (West Division); the entire parish, including the inmates of Public Institutions, contains 9,817 persons.

Printed image digitised by the University of Southampton Library Digitisation Unit

CORK, W.R.

Parishes, Townlands, and Towns.	Area.	Population					Houses						Valuation	
		In 1841.	In 1851	In 1861.			In 1841.	In 1851.	In 1861.				Poor Law Valuation in 1861.	General Valuation in 1861.
		Persons.	Persons.	Males.	Females.	Total.	Number.	Number.	Inhabited.	Uninhabited.	Building.	Total.		
	A. R. P.												£ s. d.	£ s. d.
KILMOE P.—*continued.*														
Dunkelly, West,	380 1 15	95	74	34	28	62	17	15	11	.	.	11	43 15 0	68 0 0
Dunlough,	319 2 11	67	52	30	33	63	9	9	10	.	.	10	30 5 0	33 15 0
Keaghoughter, East,	260 3 15	139	77	24	33	57	24	18	10	2	.	12	45 10 0	67 0 0
Keaghoughter, West,	166 2 13	70	50	18	23	41	13	7	5	.	.	5	38 5 0	50 10 0
Golsen,	58 1 15	144	117	57	56	113	26	18	17	1	.	18	70 0 0	82 0 0
Gortbrack,	105 1 14	53	38	17	10	27	8	6	5	1	.	6	24 0 0	28 0 0
Gortduff,	221 0 24	131	79	40	42	82	23	14	15	.	.	15	30 0 0	39 5 0
Gortnacarriga,	273 1 9	110	63	22	20	42	20	13	9	2	.	11	84 0 0	111 10 0
Gortnagaskel,	30 0 15	30	16	10	8	18	5	2	2	.	.	2	14 5 0	21 0 0
Greenane,	57 3 17	26	12	5	2	7	3	2	1	.	.	1	12 10 0	22 15 0
Kealfadda,	477 2 17	230	100	36	30	66	41	16	14	.	.	14	49 5 0	64 15 0
Kilbarry,	79 0 10	27	15	2	4	6	3	2	1	.	.	1	31 15 0	30 0 0
Kilbrowe,	191 2 16	58	37	16	21	37	9	8	5	.	.	5	27 5 0	33 15 0
Killeane,	102 3 13	69	30	15	10	25	10	6	6	.	.	6	24 10 0	24 0 0
Knockgallane,	118 0 7	51	36	8	10	18	10	6	4	.	.	4	15 0 0	18 15 0
Knockatassonig,	94 0 22	.	3	.	.	.	.	1	.	.	.	.	1 10 0	2 10 0
Knockeennagearagh,	125 2 16	65	19	7	6	13	10	3	2	.	.	2	25 15 0	34 10 0
Lackavaun,	222 2 9	85	66	21	25	46	17	14	10	.	.	10	27 0 0	29 5 0
Lackenakea,	112 3 0	34	26	6	5	11	6	4	2	.	.	2	12 0 0	13 15 0
Leenane,	95 1 3	132	52	35	22	57	27	13	10	1	.	11	34 5 0	29 10 0
Letter,	219 2 22	134	50	26	23	49	21	10	10	.	.	10	42 10 0	70 5 0
Lissagriffin,	344 3 4	236	84	53	38	91	34	16	13	1	.	14	113 5 0	155 5 0
Mallavoge,	254 0 18	108	57	23	18	41	16	14	6	10	.	16	45 0 0	60 10 0
Oughtmianee,	167 1 19	56	33	13	18	31	10	7	0	.	.	6	18 10 0	19 15 0
Rock Island,	61 0 34	119	111	42	46	88	22	24	13	5	.	18	97 18 0	66 5 0
Shanavally,	85 0 26	63	45	11	14	25	12	12	5	1	.	6	32 15 0	29 0 0
Spanishcove,	34 1 23	90	61	17	22	39	14	13	5	1	.	6	33 5 0	30 10 0
Toor,	213 1 25	50	32	15	13	28	9	4	4	.	.	4	28 5 0	31 0 0
Toureen,	121 2 21	50	12	5	6	11	12	4	3	.	.	3	11 15 0	14 10 0
Toor More,	601 3 34	370	343	119	142	261	73	71	55	1	.	56	133 10 0	163 10 0
Fifty-one Islands,	15 2 24	.	.	.	.	.	.	.	.	.	.	.	.	.
Fastness Rock,	.	.	9	3	.	3	.	4	3	.	.	3	.	.
	13,974 0 22	6,339	3,808	1,686	1,662	3,348	1,185	744	596	42	.	638	3,006 13 0	3,551 15 0
Crookhaven T.,	.	395	381	289	166	455	83	69	58	1	.	59	.	.
Total,	13,974 0 22	7,234	4,189	1,975	1,828	3,803	1,268	813	654	43	.	697	3,006 13 0	3,551 15 0
SKULL P.:														
Arderrawinny,	702 2 10	366	169	99	81	180	64	30	29	4	.	33	148 15 0	123 5 0
Ardintenant,	117 2 9	68	39	27	26	53	8	6	6	.	.	6	83 0 0	85 10 0
Ardmanagh,	757 0 25	246	209	75	82	157	41	35	26	1	.	27	177 0 0	211 15 0
Ballybane, East,	647 3 21	166	105	69	62	131	27	24	22	.	.	22	70 15 0	114 0 0
Ballybane, West,	610 1 30	185	119	31	37	68	29	25	17	.	.	17	101 0 0	112 15 0
Ballybrack,	121 0 30	122	70	35	35	70	21	12	12	.	.	12	54 0 0	40 0 0
Ballycummisk,	191 2 30	138	102	52	58	110	26	18	20	.	.	20	76 5 0	91 5 0
Ballydehob,	100 3 30	.	.	43	36	79	.	.	15	.	.	15	449 10 0	348 10 0
Ballyvonane,	235 0 3	32	37	19	10	29	13	6	4	.	.	4	25 10 0	20 10 0
Baltoen,	101 3 26	59	30	11	13	24	12	4	5	.	.	5	33 15 0	27 10 0
Barnatonicane,	261 2 30	128	34	13	16	34	20	6	7	1	.	8	33 0 0	58 0 0
Barryroe,	665 2 11	49	34	17	12	29	7	4	5	.	.	5	36 10 0	44 0 0
Bawnaknockane,	297 1 0	148	48	24	19	43	27	8	7	2	.	9	93 10 0	56 10 0
Bawnshanaclogh,	194 0 18	62	63	11	17	28	10	10	5	1	.	6	47 5 0	56 15 0
Beakeen,	99 1 34	86	30	19	21	40	12	5	7	.	.	7	27 0 0	31 10 0
Caheravirane,	137 0 35	65	37	19	15	34	13	5	7	1	.	8	31 15 0	32 10 0
Caherlusky,	153 2 10	97	52	16	16	32	15	9	6	1	.	7	37 0 0	53 15 0
Caherolickane,	240 2 33	146	85	41	39	80	26	15	18	.	.	16	40 15 0	57 0 0
Calf Island, Middle,	63 3 10	39	29	11	12	23	5	3	3	.	.	3	24 15 0	.
Calf Island, West,	62 0 24	21	19	9	6	15	4	3	2	.	.	2	20 10 0	.
Cappagh Beg,	474 2 2	120	90	32	46	78	23	19	16	.	.	16	42 10 0	73 5 0
Cappaghglass,	426 3 26	409	210	111	109	220	70	83	34	.	.	34	170 0 0	186 15 0
Cappagh More,	332 1 13	110	44	24	23	47	13	14	9	.	.	9	63 15 0	77 0 0
Cappaghnacallee,	228 0 14	158	93	32	45	77	28	16	13	.	.	13	47 15 0	59 0 0
Carbery Island,	28 0 27	7	6	4	2	6	1	1	1	.	.	1	8 0 0	.
Carthy's Island,	7 0 34	.	.	.	.	.	.	.	.	.	.	.	6 0 0	.
Casheltean,	1,005 3 7	379	128	76	64	140	74	30	26	1	.	27	106 0 0	122 10 0
Castle Island,	121 3 24	92	38	21	28	49	14	6	8	.	.	8	62 15 0	.
Castlepoint,	85 1 38	45	16	18	15	33	5	3	5	.	.	5	38 0 0	39 10 0
Clashmore,	228 2 30	78	61	30	30	60	18	10	10	.	.	10	11 15 0	21 15 0
Colla,	206 2 11	214	121	51	46	97	37	23	18	.	.	18	54 15 0	75 15 0
Coolcaha,	257 3 22	87	49	19	22	41	15	6	7	.	.	7	57 10 0	67 5 0

Printed image digitised by the University of Southampton Library Digitisation Unit

Parishes, Townlands, and Towns.	Area.	Population					Houses						Valuation	
		In 1841.	In 1851.	In 1861.			In 1841.	In 1851.	In 1861.				Poor Law Valuation in 1851	General Valuation in 1861.
		Persons.	Persons.	Males.	Females.	Total	Number.	Number	Inhabited.	Uninhabited.	Building.	Total.		
	A. R. P.												£ s. d.	£ s. d.
SKULL P.—*continued.*														
Coney Island,	6 1 14	.	.	.	.	.	.	.	.	.	.	.	1 10 0	.
Coolagh Beg,	161 2 36	103	66	35	20	03	14	12	12	.	.	12	87 0 0	06 10 0
Coolagh More,	245 1 29	86	71	27	32	59	13	0	9	.	.	9	63 10 0	69 5 0
Coomfarna,	284 2 13	12	10	2	5	7	2	2	1	.	.	1	2 15 0	10 15 0
Cooradarrigan,	283 2 17	234	166	88	73	161	43	29	27	1	.	28	60 5 0	95 16 0
Cooragurteen,	291 1 32	129	81	22	23	45	22	15	11	.	.	11	41 5 0	49 5 0
Coosane,	270 0 19	64	19	11	12	23	12	3	5	.	.	5	30 10 0	46 15 0
Coosheen,	329 2 1	227	99	41	53	94	43	18	18	5	.	23	144 15 0	103 0 0
Cove,	283 0 0	254	53	30	36	66	49	10	14	.	.	14	89 10 0	74 10 0
Croagh,	167 3 30	107	39	32	20	60	35	14	11	2	.	13	74 10 0	94 19 0
Cusoviana,	190 1 35	72	49	26	17	45	9	7	7	.	.	7	62 10 0	59 10 0
Derreenard,	204 0 31	72	38	26	23	49	10	12	9	1	.	10	29 10 0	44 10 0
Derreennaclogh,	276 2 14	103	60	39	34	73	15	11	11	.	.	11	33 10 0	57 10 0
Derreennalomane,	943 3 31	309	172	86	78	164	53	29	28	2	.	30	123 0 0	153 5 0
Derreennatra,	497 1 39	338	209	94	91	185	59	36	31	.	.	31	116 10 0	210 0 0
Derrycarhoon,	445 1 38	141	75	28	29	57	25	14	12	.	.	12	53 5 0	62 0 0
Derryconnell,	535 1 21	139	117	60	47	107	25	10	20	.	.	20	52 10 0	66 15 0
Derrylunshinn,	242 2 19	114	36	17	8	25	19	6	5	.	.	5	24 0 0	37 10 0
Derrylahard,	311 0 28	73	22	4	7	11	12	5	2	.	.	2	31 5 0	40 10 0
Derryleary,	183 1 9	192	73	34	44	78	34	14	14	1	.	15	74 15 0	67 5 0
Drinana,	156 1 21	94	60	19	22	41	16	12	6	.	.	0	53 10 0	43 10 0
Drishane,	324 3 2	101	120	37	41	78	27	24	13	.	.	13	94 15 0	94 5 0
Dromkeal,	171 0 24	94	39	15	12	27	10	10	5	.	.	5	41 5 0	50 0 0
Dunbeacon,	1,459 0 32	651	343	138	122	260	112	65	44	4	.	48	331 5 0	424 0 0
Dunmanus, East,	543 1 17	460	156	76	03	159	01	33	38	1	.	39	150 5 0	160 5 0
Dunmanus, West,	576 3 26	424	152	77	62	139	03	28	25	.	.	25	91 10 0	77 0 0
Foilnamuck,	373 2 19	265	87	52	49	101	47	15	21	.	.	21	119 0 0	124 15 0
Furze Island,	15 2 29	.	.	.	.	.	.	.	.	.	.	.	7 0 0	.
Garranes,	112 2 0	76	63	14	19	33	11	11	7	.	.	7	21 5 0	26 10 0
Glan,	1,046 3 16	307	151	76	77	153	51	24	23	.	.	23	149 15 0	151 15 0
Glansallagh,	137 1 16	73	20	8	8	16	13	5	2	.	.	2	24 0 0	26 0 0
Goat Island,	24 0 26	8	.	.	.	.	1	.	.	.	.	.	6 15 0	.
Gortnagrough,	455 3 28	141	92	53	44	97	24	18	21	.	.	21	80 5 0	113 10 0
Gortnamona,	232 0 0	126	37	37	37	74	21	6	14	.	.	14	47 5 0	49 5 0
Gubbeen,	828 3 26	402	155	75	98	173	75	23	32	1	.	33	175 0 0	192 15 0
Gun Point,	135 0 17	146	66	27	25	52	24	11	9	1	.	10	80 15 0	63 0 0
Gorttyowen,	257 0 21	97	94	33	26	59	15	16	10	1	.	11	36 10 0	74 0 0
Gurteennakilla,	520 2 7	154	56	31	30	61	23	10	10	1	.	11	74 5 0	92 10 0
Gurteenroe,	234 3 26	55	40	11	22	33	10	9	6	.	.	6	23 5 0	32 15 0
Horse Island,	154 1 15	137	116	50	34	84	10	17	11	13	.	24	93 15 0	.
Illaunroe,	0 0 0	.	.	.	.	.	.	.	.	.	.	.	5 0 0	.
Kilbronogs,	645 1 27	445	150	79	84	163	75	26	27	.	.	27	126 5 0	200 15 0
Kilcomane,	424 3 35	196	62	22	23	45	34	10	10	.	.	10	41 10 0	43 10 0
Kilpatrick,	123 2 12	73	44	11	13	24	10	6	4	.	.	4	35 5 0	35 0 0
Knock,	135 1 4	109	39	12	13	25	17	12	5	.	.	5	30 15 0	26 5 0
Knockeens,	225 2 0	123	81	29	24	53	19	12	9	.	.	9	46 10 0	52 5 0
Lackareagh,	2.3 0 29	78	52	24	21	45	12	5	8	.	.	6	30 0 0	39 0 0
Laharan,	225 1 26	80	44	17	15	32	13	0	5	1	.	6	35 0 0	46 15 0
Leamcon,	136 1 18	82	33	13	17	30	12	7	4	.	.	4	97 10 0	92 15 0
Letter,	703 1 30	179	99	57	43	100	32	20	15	5	.	20	65 10 0	75 15 0
Lisheennacreagh,	656 3 38	131	59	30	31	67	26	11	11	1	.	12	67 5 0	94 5 0
Lissacaha,	779 0 16	281	154	58	59	117	41	25	19	2	.	21	142 10 0	107 2 0
Lissacaha, North,	349 3 30	100	43	21	21	42	14	8	7	.	.	7	38 15 0	127 10 0
Lissydonnell,	223 2 21	55	34	14	13	27	7	7	0	.	.	0	25 10 0	34 5 0
Long Island,	341 2 5	336	305	134	120	254	61	51	44	1	.	45	128 0 0	.
Lowertown,	431 3 2	342	171	72	77	149	62	29	29	2	.	31	212 10 0	183 15 0
Manladinna,	319 1 4	90	55	22	14	36	10	9	7	.	.	7	32 0 0	40 0 0
Meenvane,	154 1 0	201	73	34	42	76	39	24	17	2	.	19	198 15 0	230 5 0
Mountgabriel,	756 3 5	95	59	18	17	35	18	0	5	.	.	5	54 0 0	67 0 0
Murrahin,	138 0 7	32	8	4	4	8	5	2	3	.	.	8	20 10 0	13 15 0
Raheenroe,	242 2 24	54	42	10	12	22	11	8	4	.	.	4	10 15 0	25 10 0
Rathcool,	401 0 29	116	71	22	34	56	21	15	15	.	.	15	46 0 0	62 4 0
Rathruane Beg,	302 0 18	116	73	35	31	06	22	12	10	.	.	10	52 5 0	69 10 0
Rathruane More,	267 3 26	147	58	19	18	37	22	0	5	1	.	6	61 10 0	99 5 0
Ratooragh,	1,183 2 1	381	163	89	85	174	65	20	23	.	.	26	155 15 0	176 15 0
Rossbrin,	276 1 20	191	109	65	53	110	31	16	10	1	.	10	138 15 0	105 0 0
Scartaennakillin,	452 0 32	119	46	27	19	46	18	8	11	1	.	12	38 5 0	57 0 0
Scrahanyleary,	433 0 24	129	73	31	23	54	24	13	11	1	.	12	70 15 0	62 0 0
Shanavagh,	256 1 31	161	84	46	51	99	29	10	17	.	.	17	99 15 0	100 10 0
Shantullig, North,	271 3 20	149	83	37	34	71	24	11	13	.	.	13	90 10 0	91 10 0
Shantullig, South,	737 1 34	96	93	34	39	73	16	13	10	.	.	10	49 15 0	72 10 0

Printed image digitised by the University of Southampton Library Digitisation Unit

CORK, W.R.

Parishes, Townlands, and Towns.	Area.	Population: In 1841. Persons.	Population: In 1851. Persons.	Population: In 1861. Males.	Population: In 1861. Females.	Population: In 1861. Total.	Houses: In 1841. Number	Houses: In 1851. Number	Houses: In 1861. Inhabited.	Houses: In 1861. Uninhabited.	Houses: In 1861. Building.	Houses: In 1861. Total.	Valuation: Poor Law Valuation in 1851.	Valuation: General Valuation in 1861.
	A. R. P.												£ s. d.	£ s. d.
SKULL P.—*continued.*														
Shrenagree,	495 0 12	29	21	13	9	22	4	3	3	.	.	3	20 5 0	20 15 0
Skeagh,	435 1 0	91	59	23	23	46	20	13	10	.	.	10	22 15 0	36 5 0
Skull,	674 3 36	397	374	95	108	203	73	76	38	.	.	38	322 5 0	361 0 0
Sparrograda,	262 0 35	52	29	9	6	15	7	4	3	.	.	3	33 15 0	36 0 0
Stouke,	247 3 36	115	46	46	32	00	21	8	13	.	.	13	68 5 0	69 15 0
Woodlands,	267 1 7	06	25	20	22	42	14	4	8	.	.	8	38 10 0	46 0 0
Dick's Island,	2 0 27	.	.	.	.	.	.	.	.	.	.	.	0 10 0	*380 10 0
Goat Island, Little,	4 0 31	.	.	.	.	.	.	.	.	.	.	.	0 10 0	
Illaunrisoona,	1 0 5	.	.	.	.	.	.	.	.	.	.	.	0 5 0	
Seventy-four Islands,	22 1 5	.	.	.	.	.	.	.	.	.	.	.	.	.
	37,922 3 27	16,226	8,565	3,899	3,772	7,671	2,779	1,533	1,369	64	.	1,433	8,020 15 0	9,063 7 0
Ballydehob T.,	.	636	589	301	347	648	126	111	90	4	.	103	.	.
Skull T.,	.	452	555	286	275	561	104	99	96	14	.	110	.	.
Do. Workhouse,	.	.	1,311	28	42	70	.	13	1	.	.	1	.	.
Total,	37,922 3 27	17,314	11,000	4,514	4,436	8,950	3,011	1,747	1,565	82	.	1,647	8,020 15 0	9,063 7 0

BARONY OF COURCEYS.

Parishes, Townlands, and Towns.	Area.	Population: In 1841. Persons.	Population: In 1851. Persons.	Population: In 1861. Males.	Population: In 1861. Females.	Population: In 1861. Total.	Houses: In 1841. Number	Houses: In 1851. Number	Houses: In 1861. Inhabited.	Houses: In 1861. Uninhabited.	Houses: In 1861. Building.	Houses: In 1861. Total.	Valuation: Poor Law Valuation in 1851.	Valuation: General Valuation in 1861.
KILROAN P., part of:														
Coustapartteen,	153 2 10	133	91	35	34	69	23	18	11	.	.	11	99 0 0	106 0 0
Crohane,	124 1 25	103	46	17	14	31	15	11	6	.	.	6	72 0 0	90 15 0
Dooneen, Lower,	161 0 16	122	39	27	19	46	21	8	10	.	.	10	99 0 0	146 10 0
Dooneen, Upper,	117 0 21	56	38	13	13	20	10	8	7	1	.	8	56 0 0	42 5 0
Killowny,	230 2 14	124	73	43	31	74	19	12	11	.	.	11	163 17 6	156 15 0
Knockgorm,	107 3 21	34	23	10	3	13	6	4	2	.	.	2	35 5 0	27 5 0
Total, (n²)	894 2 37	572	300	145	114	259	94	61	47	1	.	48	527 2 6	573 10 0
RINGRONE P., part of:														
Ballincurrig,	201 0 30	229	164	57	50	115	37	30	20	1	.	21	203 15 0	217 0 0
Ballinroe,	110 0 30	14	7	0	13	21	3	4	3	.	.	3	39 7 6	59 10 0
Ballinspittle,	12 2 2	.	.	.	.	.	1	.	.	.	.	.	44 10 0	86 15 0
Balluvredig,	240 1 10	81	37	23	10	41	12	6	6	.	.	6	90 2 8	113 10 0
Ballybander,	303 3 33	96	43	29	23	52	19	10	10	.	.	10	127 5 0	158 5 0
Ballymackean,	295 0 21	172	197	96	101	197	29	44	33	.	.	33	306 0 0	303 5 0
Ballymacredmond,	61 2 14	37	9	15	11	26	4	2	3	1	.	4	55 10 0	75 0 0
Ballyrub,	57 1 17	43	21	4	5	9	6	4	2	.	.	2	22 0 0	28 0 0
Carrigavilleen,	251 0 34	158	66	30	36	66	21	16	13	1	.	14	126 10 0	136 10 0
Coolbane,	355 3 9	167	90	29	22	51	29	16	10	.	.	10	254 10 0	273 15 0
Coolyrahilly,	190 3 34	05	10	3	3	6	13	1	1	.	.	1	66 0 0	83 15 0
Curraloo,	273 0 32	131	54	35	29	64	21	14	10	.	.	10	170 10 0	152 15 0
Downmacpatrick, or Oldhead,	202 1 10	27	32	9	8	17	2	6	4	1	.	5	203 0 0	128 16 0
Dromdough,	332 3 4	122	71	37	36	73	21	13	9	.	.	9	129 0 0	145 10 0
Garrylucas,	151 3 25	175	131	47	46	93	26	24	18	.	.	18	156 0 0	126 15 0
Kilcolman,	305 1 35	148	171	68	62	130	20	31	24	.	.	24	278 7 8	327 5 0
Kilkerran, North,	260 3 34	81	71	20	23	43	14	13	9	.	.	9	93 10 0	107 5 0
Kilkerran, South,	230 0 9	59	24	21	13	34	9	6	5	.	.	5	79 12 8	80 0 0
Kilnacloona,	241 1 14	146	42	28	22	50	21	15	6	2	.	8	135 5 0	141 0 0
Knockabinny,	226 0 16	111	66	29	20	57	18	14	9	1	.	10	104 7 0	120 10 0
Lispatrick, Lower,	304 2 4	233	195	73	77	150	41	40	28	3	.	31	310 7 8	341 10 0
Lispatrick, Upper,	271 2 26	246	114	71	59	130	41	10	23	.	.	23	289 5 0	268 15 0
Oldcourt,	334 0 7	139	63	32	29	61	26	21	14	2	.	16	128 7 6	154 0 0
Pikesland,	67 3 38	52	43	6	0	14	10	6	2	.	.	2	30 0 0	38 17 0
Five Islands,	1 1 25	.	.	.	.	.	.	.	.	.	.	.	.	.
	5,371 0 38	2,727	1,721	770	730	1,500	444	354	267	12	.	279	3,496 2 6	3673 3 0
Ballinspittle T.,	.	120	99	65	50	115	25	25	21	3	.	24	.	.
Ballymackean T., (o²)	.	202	.	.	.	.	38	.	.	.	.	.	.	.
Kilcolman T., (o²)	.	122	.	.	.	.	25	.	.	.	.	.	.	.
Total, (p²)	5,371 3 38	3,177	1,820	835	780	1,615	532	379	288	15	.	303	3,496 2 6	3,673 3 0
TEMPLETRINE P., pt. of:														
Ballycatteen,	325 3 25	109	53	19	15	34	13	10	7	1	.	8	159 10 0	174 10 0
Ballynagaragh,	297 2 30	294	35	13	15	28	54	14	7	.	.	7	222 10 0	249 5 0
Garrettstown,	967 0 39	322	242	90	91	181	56	38	31	5	.	36	494 0 0	846 0 0
Gortnacrusha, North,	279 0 9	115	53	22	20	42	16	11	6	.	.	6	157 0 0	152 15 0
Gortnacrusha, South,	257 1 25	112	62	33	27	60	19	11	9	.	1	10	118 12 6	126 10 0
Kilmore,	410 3 34	176	31	20	10	38	27	6	7	1	.	8	202 0 0	244 15 0
Total, (q²)	2,546 1 2	1,123	470	197	186	383	190	90	67	7	1	75	1,345 12 6	1,799 15 0

* This valuation includes that of several other islands in this parish, the valuation of which was given separately in 1851.

(n²) The remainder of the parish of Kilroan is in the barony of Kinsale, in the East Riding; the entire parish contains 308 persons.

(o²) The villages of Ballymackean and Kilcolman do not now contain 20 houses each; their population has, therefore, merged in that of the townlands on which they are respectively situated.

(p²) The remainder of the parish of Ringrone is in the baronies of Carbery, East (East Division), and Kinsale, in the East Riding; the entire parish contains 2,794 persons.

(q²) The remainder of the parish of Templetrine is in the barony of Carbery, East (East Division); the entire parish contains 912 persons.

Printed image digitised by the University of Southampton Library Digitisation Unit

BARONY OF IBANE AND BARRYROE.

Parishes, Townlands, and Towns.	Area.	Population: In 1841.	Population: In 1851.	Population: In 1861. Persons.	Population: In 1861. Males.	Population: In 1861. Females.	Population: In 1861. Total.	Houses: In 1841. Number.	Houses: In 1851. Number.	Houses: In 1861. Inhabited.	Houses: In 1861. Uninhabited.	Houses: In 1861. Building.	Houses: In 1861. Total.	Valuation: Poor Law Valuation in 1851.	Valuation: General Valuation in 1861.
	A. R. P.													£ s. d.	£ s. d.
Abbeymahon P.:															
Abbeymahon,	526 0 21	301	217	108	98	206	53	35	35	.	.	35		276 0 0	321 5 0
Aghafore,	307 1 14	183	91	40	30	70	29	18	14	.	.	14		125 0 0	133 5 0
Aghmonister and Spital,	153 1 7	94	83	26	25	51	14	14	10	.	.	10		181 0 0	160 0 0
Ardgehane,	448 1 4	517	272	115	130	245	91	50	41	.	.	41		280 0 0	331 5 0
Creggane,	310 0 35	245	118	69	63	132	42	25	22	.	.	22		197 0 0	220 0 0
Currahevern, East,	235 0 23	121	53	29	31	60	21	8	10	.	.	10		137 10 0	133 5 0
Currahevern, West,	164 3 15	96	37	10	8	18	16	6	3	.	.	3		89 10 0	94 15 0
Currahy,	192 0 34	101	40	19	18	37	22	7	6	.	.	6		152 10 0	145 10 0
Garrane,	296 2 12	153	54	37	36	73	36	12	15	.	.	15		156 0 0	173 10 0
Grange Beg,	264 1 13	153	99	42	50	92	24	16	16	.	.	16		139 10 0	147 15 0
Grange More,	503 3 4	293	181	86	90	176	43	29	29	.	.	29		251 10 0	290 5 0
Lehenagh,	479 3 39	539	318	119	133	252	92	58	51	.	.	51		293 0 0	327 15 0
Lislevane,	600 1 28	344	200	145	178	323	56	30	51	1	.	52		429 0 0	404 5 0
Five Islands,	1 0 31	.	.	.	.	.	.	.	.	.	.	.		.	.
	4,481 3 3	3,140	1,768	847	890	1,737	539	308	303	1	.	304		2,707 10 0	2,941 15 0
Lislevane T.,*	.	121	147	.	.	.	25	27	.	.	.	.		.	.
Total,	4,481 3 3	3,261	1,915	847	890	1,737	564	335	303	1	.	304		2,707 10 0	2,941 15 0
Ardfield P.:															
Ahagilla,	110 3 4	45	10	9	6	15	8	2	2	.	.	2		44 0 0	45 5 0
Bellyra,	210 2 15	119	76	23	20	43	18	9	7	.	.	7		163 10 0	169 10 0
Balteesbrack,	53 0 4	7	5	2	2	4	1	1	1	.	.	1		29 0 0	47 5 0
Biittas,	11 2 30	.	6	5	4	9	.	1	1	.	.	1		6 0 0	7 0 0
Brownstown,	246 3 20	101	43	28	21	44	15	5	7	.	.	7		175 0 0	134 15 0
Caher,	135 2 17	44	24	14	15	29	7	4	4	.	.	4		44 10 0	54 15 0
Carhoo,	32 0 12	.	.	.	.	.	.	.	.	.	.	.		14 0 0	16 0 0
Cloonconnig,	116 3 14	65	34	11	14	25	7	5	4	.	.	4		49 10 0	61 15 0
Corralally,	130 2 28	58	23	9	7	16	10	5	3	.	.	3		50 0 0	51 10 0
Crebey,	28 0 8	14	27	2	2	4	2	3	1	.	.	1		12 0 0	17 0 0
Dairles,	8 1 8	.	.	.	.	.	.	.	.	.	.	.		3 10 0	3 15 0
Dauseen,	22 2 29	127	7	5	4	9	22	1	2	.	.	2		15 0 0	18 10 0
Dunnycove,	121 1 14	156	113	63	67	130	23	24	22	1	.	23		111 10 0	147 10 0
Dunowen,	359 0 10	576	389	192	161	353	90	67	65	.	.	65		382 10 0	434 15 0
Farran,	89 3 9	136	79	38	31	69	22	19	17	.	.	17		52 10 0	62 0 0
Garrymore,	65 0 2	35	10	7	6	13	5	2	3	.	.	3		37 10 0	34 5 0
Greenanes,	15 1 25	6	9	4	7	11	1	2	2	.	.	2		12 0 0	14 5 0
Little-island,	48 3 21	20	17	12	12	24	4	2	3	.	.	3		40 0 0	46 0 0
Moneenamucky,	101 3 4	38	16	4	3	7	7	4	2	.	.	2		38 10 0	43 10 0
Mountain Common,	324 0 29	728	397	164	164	328	147	111	78	3	.	81		119 0 0	146 10 0
Muckruss,	99 3 9	107	58	29	30	59	16	8	10	.	.	10		91 10 0	98 15 0
Pallas,	105 3 25	78	43	20	17	37	13	8	7	.	.	7		52 0 0	59 10 0
Goat Island,	0 3 14	.	.	.	.	.	.	.	.	.	.	.		.	.
One Island,	0 3 35	.	.	.	.	.	.	.	.	.	.	.		.	.
Total,	2,645 0 21	2,469	1,386	636	593	1,229	418	286	241	4	.	245		1,543 0 0	1,784 0 0
Castleventry P., pt. of:															
Ahagilla,	316 0 7	114	36	33	24	57	19	7	8	.	.	8		155 0 0	150 15 0
Ahaglasin,	169 1 11	163	115	61	63	124	27	21	19	.	.	19		85 10 0	92 0 0
Bohona,	229 0 22	121	50	23	24	47	18	12	8	1	.	9		88 10 0	107 10 0
Clasharusheen,	159 0 26	102	55	24	36	60	17	12	10	.	.	10		56 0 0	78 15 0
Derryvreen,	76 3 5	46	14	14	10	24	9	2	4	.	.	4		40 10 0	40 5 0
Knockatlowig,	312 0 28	170	106	30	36	66	26	19	14	2	.	16		115 10 0	121 0 0
Total, (r²)	1,262 2 17	716	376	185	193	378	116	73	63	3	.	66		851 0 0	590 5 0
Desert P., part of:															
Ashgrove,	174 1 30	90	50	13	15	28	15	9	4	2	.	6		119 10 0	115 5 0
Cahergal,	27 3 21	23	.	8	3	11	3	.	1	.	.	1		12 10 0	17 0 0
Curraghgrane Beg,	72 1 6	60	8	4	6	10	11	3	2	.	.	2		98 0 0	71 10 0
	274 2 17	173	58	25	24	49	29	12	7	2	.	9		230 0 0	203 15 0
Arundelmills T., part of, (s²)	.	197	82	48	72	120	52	28	30	4	.	34		.	.
Total, (t²)	274 2 17	370	138	73	96	169	81	40	37	6	.	43		230 0 0	203 15 0
Donaghmore P.:															
Donaghmore,	312 1 20	458	250	108	98	206	80	48	39	.	.	39		259 0 0	300 10 0

* The village of Lislevane, not now containing 20 houses, has been included with the townland of that name upon which it is situated.

(r²) The remainder of the parish of Castleventry is in the barony of Carbery, East (West Division); the entire parish contains 1,068 persons.

(s²) The portion of the town of Arundelmills, which formerly lay in the parish of Templeomalin, is now extinct.

(t²) The remainder of the parish of Desert is in the barony of Carbery, East (East Division); the entire parish contains 329 persons.

Printed image digitised by the University of Southampton Library Digitisation Unit

CORK, W.R.

Parishes, Townlands, and Towns.	Area.	Population: In 1841. Persons	Population: In 1851. Persons	Population: In 1861. Males.	Population: In 1861. Females.	Population: In 1861. Total.	Houses: In 1841. Number.	Houses: In 1851. Number.	Houses: In 1861. Inhabited	Houses: In 1861. Uninhabited	Houses: In 1861. Building.	Houses: In 1861. Total.	Valuation: Poor Law Valuation in 1851	Valuation: General Valuation in 1861.
	A. R. P.												£ s. d.	£ s. d.
ISLAND P., part of:														
Aludeake,	91 2 39	172	117	45	52	97	30	27	22	.	.	22	99 0 0	101 0 0
Ballyluck,	177 1 2	93	75	43	34	77	14	12	13	.	.	13	115 10 0	130 5 0
Balteenbrack,	33 2 12	11	16	3	4	7	5	2	1	.	.	1	13 10 0	27 10 0
Brittas,	2 1 27	11	.	.	.	.	2	.	.	.	.	.	1 0 0	1 0 0
Brittas, North,	62 2 26	23	11	2	1	3	5	3	1	.	.	1	40 10 0	37 5 0
Brittas, South,	55 2 5	18	18	7	5	12	3	3	2	.	.	2	21 0 0	26 5 0
Caherlarhig,	197 1 8	95	29	20	21	41	16	5	7	.	.	7	76 10 0	83 15 0
Cruboy,	50 0 22	49	0	12	7	19	7	1	3	.	.	3	34 0 0	47 15 0
Drombeg,	81 2 35	42	28	9	11	20	7	0	5	.	.	5	41 0 0	45 0 0
Duncen,	185 3 9	43	117	64	46	110	8	22	10	.	.	18	85 10 0	151 10 0
Dunmore,	226 2 20	126	84	56	48	104	18	14	17	.	1	18	114 10 0	180 0 0
Dunowen,	56 3 11	40	24	7	15	22	5	3	3	.	.	3	66 0 0	77 10 0
Lough,	53 3 34	31	17	12	14	26	6	3	5	.	.	5	16 0 0	20 15 0
Pallas,	25 1 33	15	3	4	5	9	2	2	2	.	.	2	13 10 0	13 0 0
Rineen,	28 1 23	22	15	10	10	20	3	5	5	.	.	5	19 0 0	28 5 0
Total, (n¹)	1,369 1 27	781	562	294	273	567	129	110	104	.	1	105	747 10 0	969 15 0
KILGARRIFF P., part of:														
Aghamilla,	338 0 14	256	143	44	48	92	46	27	17	1	.	18	198 0 0	198 0 0
Ballydurane,	264 3 10	127	71	31	32	63	19	14	11	.	.	11	199 0 0	105 10 0
Carhoo,	269 3 15	169	112	40	36	76	27	18	14	.	.	14	177 0 0	178 0 0
Total, (n²)	872 2 39	552	326	115	116	231	92	59	42	1	.	43	574 0 0	561 10 0
KILKERRANMORE P., part of:														
Ballydevane,	225 3 35	138	66	52	45	97	22	15	17	.	.	17	122 10 0	130 15 0
Ballyvackey,	293 3 23	100	81	51	57	108	17	15	16	2	.	18	257 10 0	189 10 0
Bealad, East,	445 2 10	343	145	46	45	91	58	29	10	.	.	13	181 10 0	171 0 0
Bealad, West,	573 3 17	276	153	76	70	146	50	32	29	5	.	34	213 10 0	198 0 0
Brittas,	26 1 38	6	.	9	7	16	1	1	3	.	.	3	14 0 0	16 15 0
Camus,	367 3 27	119	35	21	22	43	20	6	0	.	.	8	193 0 0	224 15 0
Clasbaraggy,	43 3 34	46	33	14	10	24	8	5	4	.	.	4	30 0 0	27 0 0
Clonlea,	133 1 31	68	32	15	13	28	9	4	5	.	.	5	71 10 0	71 15 0
Coorleigh, North,	154 1 24	68	40	17	7	24	12	6	6	.	.	6	46 10 0	56 0 0
Coorleigh, South,	131 2 13	48	37	18	14	32	7	6	7	1	.	8	79 0 0	91 10 0
Corrabally,	121 2 7	43	33	11	7	18	7	6	4	.	.	4	46 0 0	55 15 0
Creagh Big,	230 2 14	75	56	24	23	47	11	11	10	1	.	11	102 10 0	108 10 0
Creagh More,	257 1 28	126	77	41	42	83	20	13	13	1	.	14	152 10 0	155 10 0
Curragh,	315 0 23	82	54	19	18	37	16	10	7	1	.	8	118 0 0	141 15 0
Garralucka,	230 0 12	126	93	33	22	55	18	13	9	.	.	9	104 10 0	117 5 0
Garrangoleen,	266 2 21	162	96	40	34	83	29	15	13	.	.	13	142 10 0	148 15 0
Gortnageeragh,	77 2 24	74	20	9	6	15	13	3	3	.	.	3	59 0 0	49 15 0
Gortnascarty,	91 2 38	46	43	19	23	42	7	7	7	.	.	7	69 0 0	68 10 0
Greenfield,	44 2 26	25	18	5	5	10	2	2	2	.	.	2	50 0 0	55 0 0
Knockanoraa,	30 1 19	41	10	9	4	13	7	2	2	.	.	2	27 10 0	28 10 0
Maulycorcoran,	136 0 25	78	35	18	17	35	14	5	7	.	.	7	47 0 0	55 15 0
Tullyneasky, East,	305 3 28	125	65	31	39	70	19	7	13	.	.	13	121 0 0	129 5 0
Tullyneasky, West,	315 3 22	182	101	44	37	81	23	17	13	4	.	17	164 10 0	166 10 0
Woodfield,	501 1 37	282	197	90	83	173	48	37	30	.	.	30	231 0 0	257 15 0
Nine Islands,	5 0 12	.	.	.	.	.	.	.	.	.	.	.	.	0 5 0
Total, (n³)	5,475 1 18	2,670	1,543	719	650	1,369	443	272	246	15	.	261	2,824 0 0	2,733 15 0
KILMEEN P., part of:														
Derryveen,	316 0 14	152	116	49	41	90	20	18	16	.	.	16	148 10 0	136 15 0
Gearagh,	498 3 17	247	139	75	66	141	44	27	26	1	.	27	241 10 0	223 5 0
Knocks,	186 2 23	93	67	28	26	54	16	10	9	1	.	10	93 0 0	93 5 0
Sleveen,	300 2 12	154	58	30	36	66	26	10	11	.	.	11	177 10 0	155 0 0
Total, (n⁴)	1,302 0 20	646	378	182	169	351	106	85	62	2	.	64	660 10 0	608 5 0
KILSILLAGH P.:														
Kilsillagh,	244 2 7	188	129	51	54	105	29	23	18	2	.	20	188 10 0	190 15 0
LISLEE P.:														
Agha,	224 0 27	162	119	59	53	118	26	18	19	.	.	19	133 10 0	138 5 0
Ardcoahig,	109 3 32	26	20	6	11	17	3	2	2	.	.	2	70 0 0	70 10 0
Ballinoollop,	95 3 19	81	45	17	15	32	15	3	4	.	.	4	23 0 0	30 5 0
Ballinearrig,	123 1 25	110	56	25	27	52	13	8	9	.	.	9	137 0 0	144 0 0
Ballinlug,	183 0 13	119	81	50	40	90	26	17	17	.	.	17	83 0 0	97 10 0
Ballinrokig,	246 0 3	172	110	29	35	64	32	18	12	.	.	12	200 0 0	205 5 0

(n¹) The remainder of the parish of Island is in the barony of Carbery, East (East Division); the entire parish contains 869 persons.
(n²) The remainder of the parish of Kilgarriff is in the barony of Carbery, East (East Division); the entire parish, including the inmates of Public Institutions, contains 4,379 persons.
(n³) The remainder of the parish of Kilkerranmore is in the barony of Carbery, East (West Division); the entire parish contains 1,556 persons.
(n⁴) The remainder of the parish of Kilmeen is in the barony of Carbery, East (West Division); the entire parish contains 1,918 persons.

Pnnted image digitised by the University of Southampton Library Digitisation Unit

Parishes, Townlands, and Towns.	Area.	Population: In 1841.	Population: In 1851.	Population: In 1861. Males.	Population: In 1861. Females.	Population: In 1861. Total.	Houses: In 1841. Number.	Houses: In 1851. Number.	Houses: In 1861. Inhabited.	Houses: In 1861. Uninhabited.	Houses: In 1861. Building.	Houses: In 1861. Total.	Valuation: Poor Law Valuation in 1851.	Valuation: General Valuation in 1861.
	A. R. P.	Persons.	Persons.										£ s. d.	£ s. d.
LISLEE P.—*continued.*														
Ballycurdeen,	62 0 16	31	84	18	16	34	6	6	6	.	.	6	22 10 0	41 5 0
Ballycullecane,	54 2 18	47	27	12	20	32	7	5	5	1	.	6	34 0 0	42 15 0
Ballyhigeen,	57 0 11	40	27	12	12	24	8	5	5	.	.	5	26 0 0	33 10 0
Ballyhutch,	55 1 20	56	29	19	10	29	7	5	5	.	.	5	30 10 0	38 0 0
Ballylangy,	192 2 8	81	41	18	17	35	11	6	7	.	.	7	136 0 0	149 5 0
Ballymacrobeen,	113 2 3	131	89	38	35	73	31	17	17	1	.	18	68 0 0	87 5 0
Ballymacredmond,	500 2 7	389	285	130	114	244	59	46	39	.	.	39	264 10 0	302 5 0
Ballymacshoneen,	233 0 7	247	163	85	66	151	41	27	26	.	.	26	145 10 0	156 15 0
Ballynamona,	235 3 11	95	87	35	36	71	13	14	13	.	.	13	135 0 0	136 10 0
Barreragh,	110 2 2	74	49	27	31	58	12	9	9	.	.	9	59 10 0	63 15 0
Butlerstown,	372 0 2	109	71	42	42	84	21	12	14	.	.	14	288 0 0	305 5 0
Carrigeen,	247 2 30	164	104	50	42	92	27	18	16	2	.	18	205 10 0	215 15 0
Courtmacsherry,	215 1 29	110	39	11	17	28	19	6	6	.	.	6	182 10 0	184 5 0
Cullenagh,	363 1 16	254	141	63	79	142	42	25	25	.	.	25	498 0 0	484 10 0
Curraheen,	236 1 22	155	70	36	33	71	27	13	12	.	.	12	142 10 0	140 0 0
Dunworly,	328 2 31	186	145	62	71	133	32	26	26	.	.	26	233 0 0	230 10 0
Knockanemeeleen,	97 3 6	48	36	22	15	37	9	5	5	1	.	6	30 10 0	53 10 0
Luckarour,	127 0 35	103	66	27	34	61	20	13	11	1	.	12	44 0 0	43 15 0
Lisleecourt,	420 2 15	407	294	151	155	306	71	53	56	.	.	56	335 10 0	318 5 0
Lisleetemple,	193 3 6	111	59	29	40	69	16	10	11	.	.	11	176 0 0	184 15 0
Lissycrimeen,	532 0 2	295	128	72	66	138	54	23	25	1	.	26	403 10 0	362 15 0
Meelmane,	226 0 3	337	230	84	96	180	65	43	35	.	.	35	233 10 0	244 15 0
Shanaghlobarravane,	173 0 14	91	61	39	35	74	16	10	12	.	.	12	100 0 0	96 15 0
Tirnanean,	165 1 33	97	73	27	47	74	16	14	13	.	.	13	112 10 0	124 15 0
Horse Rock, Little,	0 0 37	.	.	.	.	.	.	.	.	.	.	.	.	.
	6,302 1 21	4,316	2,785	1,297	1,316	2,613	750	483	462	7	.	469	4,570 0 0	4,757 10 0
Butlerstown T.,	.	163	112	72	75	147	30	24	32	2	.	34	.	.
Courtmacsherry T.,	.	740	526	242	219	461	141	90	79	6	.	85	.	.
Total,	6,302 1 21	5,211	3,423	1,611	1,610	3,221	921	597	573	15	.	588	4,570 0 0	4,757 10 0
RATHBARRY P., part of:														
Ballylibert,	109 3 26	77	66	32	24	56	12	8	7	.	.	7	70 0 0	97 5 0
Camus,	320 3 7	192	172	67	56	123	29	23	22	1	.	23	167 0 0	201 10 0
Carrigadeen,	138 1 37	59	50	26	22	48	11	9	8	.	.	8	85 10 0	96 10 0
Carrigroe,	559 2 31	320	259	89	92	181	52	43	31	1	.	32	335 0 0	373 0 0
Castlefreke,	324 0 17	22	55	15	18	33	5	6	7	3	.	10	350 0 0	313 15 0
Castlefreke-island,	245 1 32	72	52	.	.	.	9	9	.	.	.	.	197 0 0	210 10 0
Castlefreke-warren,	178 2 0	.	7	.	.	.	.	1	.	1	.	1	47 10 0	33 0 0
Donoure,	416 3 36	429	362	144	141	285	71	64	56	1	.	57	229 10 0	300 15 0
Dundeady,	354 2 11	318	213	103	92	195	49	39	36	3	.	39	202 0 0	285 5 0
Ganniv Beg,	155 2 25	44	33	20	20	40	7	5	6	.	.	6	65 10 0	67 0 0
Ganniv More,	146 1 28	134	120	56	46	102	24	18	15	.	.	15	87 0 0	130 0 0
Gortagranane,	129 1 39	93	91	44	36	80	14	15	13	1	.	14	56 0 0	62 10 0
Kilkeran,	560 1 15	457	387	146	151	297	70	66	52	3	.	55	375 0 0	444 10 0
Knockaphonery,	156 3 0	65	37	12	18	30	9	6	6	2	.	8	68 0 0	84 10 0
Knocknagappul,	102 2 8	61	122	38	37	75	11	26	13	.	.	13	60 10 0	61 15 0
Lisduff,	161 0 27	83	55	26	31	57	11	8	9	.	.	9	107 0 0	125 0 0
Little-island,	111 2 20	.	.	.	.	.	.	.	.	.	.	.	22 0 0	29 0 0
Maulatrabane,	79 2 0	.	4	4	5	9	.	1	2	.	.	2	40 0 0	79 15 0
Milltown,	106 2 39	117	87	49	58	107	21	16	15	2	.	17	115 0 0	145 10 0
Total, (y[a])	4,358 3 0	2,543	2,174	871	847	1,718	405	362	290	18	.	316	2,679 10 0	3,180 0 0
ROSS P., part of:														
Derryduff,	427 3 16	176	74	49	46	95	31	16	13	.	.	13	139 0 0	159 15 0
Kilruane,	272 1 7	119	43	32	17	49	21	7	8	.	.	8	149 10 0	139 10 0
Knocknagenhy,	247 0 12	260	147	50	57	107	44	25	18	.	.	18	101 10 0	157 15 0
Total, (z[a])	947 0 35	555	264	131	120	251	96	40	39	.	.	39	390 0 0	457 0 0
TEMPLEOMALUS P.:														
Arundelmills,	0 1 25	.	7	2	2	4	.	3	1	2	.	3	40 0 0	39 5 0
Ballintemple,	268 0 28	. 194	123	44	53	97	32	25	17	1	.	18	193 0 0	188 10 0
Ballymacwilliam, East,	104 0 30	120	80	29	22	51	22	16	12	.	.	12	55 0 0	77 15 0
Ballymacwilliam, Sth.,	18 2 7	. 42	.	.	.	.	8	.	.	.	.	.	8 0 0	11 10 0
Ballymacwilliam, West,	71 1 34	. 49	27	14	12	26	10	3	3	.	.	3	38 0 0	55 0 0
Cahergal,	61 1 5	41	32	12	12	24	5	3	2	.	.	2	30 10 0	36 5 0
Councambeg,	127 1 6	. 113	36	18	15	33	17	5	4	.	.	4	95 10 0	105 5 0

(y[a]) The remainder of the parish of Rathbarry is in the barony of Carbery, East (West Division); the entire parish contains 1,026 persons.
(z[a]) The remainder of the parish of Ross is in the barony of Carbery, East (West Division); the entire parish contains 4,283 persons.

Printed image digitised by the University of Southampton Library Digitisation Unit

CORK, W.R.

Parishes, Townlands, and Towns.	Area.	Population: In 1841. Persons.	Population: In 1851. Persons.	Population: In 1861. Males.	Population: In 1861. Females.	Population: In 1861. Total.	Houses: In 1841. Number.	Houses: In 1851. Number.	Houses: In 1861. Inhabited.	Houses: In 1861. Uninhabited.	Houses: In 1861. Building.	Houses: In 1861. Total.	Valuation: Poor Law Valuation in 1851.	Valuation: General Valuation in 1861.
	A. R. P.												£ s. d.	£ s. d.
TEMPLEOMALUS P.—*con.*														
Cruary, East,	188 0 4	40	42	23	23	46	6	8	5	.	.	5	169 0 0	126 15 0
Cruary, West,	153 0 23	38	67	33	18	51	15	11	8	.	.	8	80 10 0	84 0 0
Barrary,	356 1 23	199	.	3	3	6	34	7	1	3	.	4	180 0 0	168 0 0
Farran,	77 0 9	60	55	21	13	34	11	10	5	.	.	5	58 0 0	62 5 0
Lackendull,	251 0 0	275	164	85	75	160	51	38	31	3	.	34	240 10 0	240 15 0
South-ring,	246 2 11	300	244	119	140	259	53	50	47	.	.	47	227 10 0	236 15 0
	1,931 2 0	1,521	877	403	388	791	267	177	136	9	.	145	1,424 10 0	1,432 0 0
Arundelmills T., part of, (a²),	.	91	36	.	.	.	21	14	.	.	.	.	.	.
Total,	1,931 2 0	1,612	913	403	388	791	288	191	136	9	.	145	1,424 10 0	1,432 0 0
TEMPLEQUINLAN P., part of:														
Ballincourcey,	194 3 20	103	80	33	37	70	18	12	0	.	.	8	135 0 0	147 10 0
Ballinglanna,	121 0 24	202	132	47	46	93	43	26	22	.	.	22	126 10 0	121 10 0
Cloghgriffin,	286 1 24	179	136	46	60	106	34	25	20	.	.	20	177 0 0	191 10 0
Maulmacredmond,	389 2 28	212	104	58	52	110	34	17	16	.	.	16	201 10 0	239 10 0
Maulmore,	105 2 13	51	30	11	10	21	10	8	4	.	.	4	72 0 0	75 10 0
Rockavage,	166 1 10	176	107	40	47	96	30	25	18	.	.	18	108 0 0	121 0 0
Trieneens,	81 2 4	.	47	16	20	36	.	9	7	.	.	7	53 0 0	62 0 0
Total, (b²)	1,345 2 3	923	636	260	272	532	167	120	98	.	.	96	873 0 0	958 10 0
TIMOLEAGUE P., part of:														
Ardmore,	223 0 24	101	40	18	7	20	18	18	4	.	.	4	133 10 0	121 5 0
Barryshall,	570 1 18	169	80	47	45	92	24	16	16	1	.	17	346 10 0	331 10 0
Carhoo,	534 3 19	228	142	65	68	133	45	28	22	.	.	22	204 0 0	242 5 0
Castle, Lower,	79 0 37	6	9	4	8	12	2	1	1	1	.	2	120 0 0	97 0 0
Castle, Upper,	103 1 37	20	15	12	11	23	2	3	3	.	.	3	87 10 0	69 15 0
Coolighey,	89 2 37	30	.	.	.	.	3	3	.	.	.	.	20 0 0	26 0 0
Lettercollum,	209 3 4	108	35	25	14	39	20	8	8	1	.	9	94 10 0	98 5 0
Timoleague,	185 1 35	42	29	12	17	29	12	5	4	1	.	5	307 10 0	352 5 0
Ummera,	159 3 1	45	60	10	16	26	9	9	5	1	.	6	92 0 0	86 5 0
Four Islands,	0 1 34	.	.	.	.	.	.	.	.	.	.	.	.	.
	2,165 1 1	759	410	188	186	374	140	86	63	5	.	68	1,455 10 0	1,476 10 0
Timoleague T.,	.	635	393	199	209	408	127	114	81	8	1	90	.	.
Total, (c²)	2,165 1 1	1,394	803	387	395	782	267	200	144	13	1	158	1,455 10 0	1,476 10 0

BARONY OF KINALMEAKY.

BALLYMODAN P., part of:														
Castlebernard,	398 1 5	29	40	26	47	73	6	5	8	.	.	8	530 0 0	533 0 0
Clancool Beg,	536 0 31	187	90	42	38	80	38	21	16	.	.	16	364 10 0	383 5 0
Clancool More,	374 1 20	208	154	59	74	133	39	30	21	.	.	21	466 0 0	496 15 0
Curravarnhane,	327 3 17	165	55	22	26	48	27	9	6	1	.	7	224 0 0	268 5 0
Danganbeg,	181 0 11	60	32	16	14	30	10	7	5	.	.	5	48 0 0	68 5 0
Gaggan,	599 2 11	260	147	64	50	114	43	28	23	1	.	24	225 10 0	275 15 0
Gully,	226 2 17	.	63	48	63	111	.	13	23	1	.	24	276 0 0	4,266 5 0
Gurteen,	256 1 30	100	76	31	34	65	17	16	11	2	.	13	181 10 0	190 5 0
Killountain,	483 3 16	187	81	34	22	56	35	14	12	.	.	12	311 10 0	290 0 0
Knockaveale,	563 1 22	232	179	67	73	140	36	31	25	1	.	26	412 0 0	434 5 0
Knocknagarrane,	461 3 15	478	240	100	00	188	81	43	33	1	.	34	511 10 0	520 0 0
Meelon,	428 1 18	102	68	32	24	56	15	15	0	1	.	10	162 0 0	193 15 0
Roundhill,	126 1 32	.	42	15	11	26	.	5	4	.	.	4	159 10 0	176 10 0
	4,966 1 5	2,028	1,267	536	564	1,120	345	237	196	8	.	204	3,924 0 0	8,244 5 0
Bandon T., pt. of, (d²)	.	3,646	2,886	1,081	1,268	2,349	550	491	356	16	2	374	5,467 0 0	.
Auxiliary Workhouse,	.	.	618	.	.	.	.	1	.	.	.	.	.	.
Roundhill T.,	.	254	212	78	67	145	42	43	28	1	1	30	35 0 0	.
Total, (e²)	4,966 1 5	5,930	4,983	1,715	1,899	3,614	937	772	580	25	3	608	9,426 0 0	8,244 5 0
BRINNY P., part of:														
Castlenalact,	454 3 17	233	149	66	63	129	39	25	20	1	.	21	287 0 0	284 10 0
Fiaus,	642 1 9	208	102	55	53	108	27	10	17	.	.	17	316 10 0	390 10 0
Kilmore,	692 3 18	296	225	67	72	139	50	34	23	2	.	25	367 10 0	417 0 0

(a²) The portion of the town of Arundelmills which formerly lay in this parish is now extinct. See page 148.
(b²) The remainder of the parish of Templequinlan is in the barony of Carbery, East (East Division); the entire parish contains 704 persons.
(c²) The remainder of the parish of Timoleague is in the barony of Carbery, East (East Division); the entire parish contains 965 persons.
(d²) The remainder of the town of Bandon is in the parish of Ballymodan, barony of Carbery, East (East Division), and in the parish of Kilbrogan, in this barony; the entire town contains 6,243 persons.
(e²) The remainder of the parish of Ballymodan is in the barony of Carbery, East (East Division); the entire parish, including the inmates of Public Institutions, contains 5,908 persons.

Printed image digitised by the University of Southampton Library Digitisation Unit

COUNTY OF

Parishes, Townlands, and Towns.	Area.	Population: In 1841. Persons.	Population: In 1851. Persons.	Population: In 1861. Males.	Population: In 1861. Females.	Population: In 1861. Total.	Houses: In 1841. Number.	Houses: In 1851. Number.	Houses: In 1861. Inhabited	Houses: In 1861. Uninhabited.	Houses: In 1861. Building.	Houses: In 1861. Total	Valuation: Poor Law Valuation in 1851. £ s. d.	Valuation: General Valuation in 1861. £ s. d.
	A. R. P.													
BRINNY P., part of—*con.*														
Kilnagnady,	712 1 17	156	124	59	60	119	24	22	23	.	.	23	318 0 0	353 5 0
Kilpatrick,	1,103 0 9	416	323	140	122	262	70	50	49	.	.	49	718 5 0	366 0 0
Monasn,	101 3 5	59	29	12	7	19	7	7	4	1	.	5	40 10 0	41 5 0
Total, (f[3])	3,707 0 35	1,370	952	399	377	776	217	157	136	4	.	140	2,042 15 0	2,352 10 0
DESERTSERGES P., pt. of:														
Cappaknockane,	585 3 28	197	83	46	49	95	34	17	16	1	.	17	279 10 0	339 15 0
Cashel Beg,	459 2 7	182	92	44	42	86	28	15	15	.	.	15	172 0 0	215 5 0
Cashel Commons,	101 2 17	89	55	19	18	37	16	11	7	.	1	8	22 15 0	27 5 0
Cashel More,	654 2 13	248	149	60	67	127	37	19	18	2	.	20	312 10 0	312 15 0
Dangan More,	365 0 24	137	70	35	28	63	22	11	11	.	.	11	127 10 0	149 5 0
Kilcolman,	556 1 11	279	137	90	71	161	44	24	20	1	.	27	313 10 0	335 0 0
Kilcolmanpark,	244 3 26	33	41	18	22	40	4	6	6	.	.	6	186 0 0	224 10 0
Knocknagallagh,	886 3 36	231	120	53	50	103	38	21	17	.	.	17	291 10 0	348 15 0
Moneens,	259 3 7	110	41	22	13	35	16	0	6	1	.	7	93 0 0	103 5 0
Total, (g[3])	4,114 3 9	1,506	779	387	360	747	239	132	122	5	1	128	1,798 5 0	2,075 15 0
KILBROGAN P.:														
Callatrim,	625 1 38	205	142	73	96	169	32	25	26	.	.	26	476 10 0	506 10 0
Carhoon, East,	273 1 19	102	60	35	32	67	14	9	12	.	.	12	} 399 10 0	{ 162 0 0
Carhoon, West,	530 3 5	185	112	47	40	87	20	17	13	2	.	15		271 15 0
Coolfalda,	380 0 19	94	54	20	24	44	14	7	8	.	.	8	385 0 0	2,633 18 0
Curryclogh,	365 0 1	102	50	37	31	68	16	13	10	.	.	10	323 0 0	315 10 0
Derrycool,	403 3 19	154	102	47	51	98	22	17	16	1	.	17	223 0 0	255 10 0
Gurteen,	578 0 21	192	108	50	56	106	28	19	17	.	.	17	294 10 0	360 10 0
Kilbeg, North,	216 3 14	86	20	19	19	38	14	7	7	.	.	7	178 0 0	199 10 0
Kilbeg, South,	182 0 20	27	50	15	14	29	4	8	7	.	.	7	170 10 0	169 15 0
Kilbrogan,	371 2 9	209	201	67	76	143	35	41	26	4	.	30	486 10 0	541 15 0
Knockbrogan,	232 2 11	90	137	10	9	19	20	23	3	2	1	6	214 0 0	1,073 6 0
Laragh,	609 1 19	154	127	46	48	94	20	20	14	1	.	15	295 0 0	369 15 0
Lisnabenree,	227 2 20	78	53	19	13	32	14	9	7	.	.	7	83 10 0	94 15 0
Littleriver,	177 2 31	40	21	15	9	24	5	4	3	.	.	3	102 0 0	135 0 0
Mallowgaton,	327 2 30	136	50	22	24	46	23	9	8	.	.	8	129 0 0	148 15 0
Mishella,	604 2 38	119	119	43	51	94	19	17	13	1	.	14	391 10 0	463 10 0
Roughgrove, East,	400 1 13	163	133	48	46	94	26	23	14	2	.	16	259 10 0	275 0 0
Roughgrove, West,	375 2 12	101	70	27	24	51	15	11	8	.	.	8	172 0 0	183 5 0
Shinagh,	471 2 4	113	66	32	29	61	21	11	9	.	.	9	269 10 0	202 15 0
Tullyglass,	218 0 11	.	3	15	0	23	.	1	3	1	.	4	73 10 0	78 0 0
	7,577 1 34	2,358	1,708	687	700	1,387	371	291	224	14	1	239	4,924 0 0	8,540 14 0
Bandon T., pt. of, (h[3])	.	3,046	2,492	1,070	1,310	2,380	525	466	420	39	5	464	3,235 10 0	.
Do. *Bridewell*,	.	.	19	.	.	.	.	1	.	.	.	.	.	.
Total,	7,577 1 34	5,404	4,219	1,757	2,010	3,767	896	758	644	53	6	703	8,159 10 0	0,540 14 0
KILLOWEN P.:														
Killowen,	507 0 26	144	112	53	48	101	22	18	18	1	.	19	243 10 0	257 10 0
Maw Beg, East,	222 1 3	57	57	22	27	49	8	8	6	.	.	6	149 0 0	123 0 0
Maw Beg, West,	110 1 8	28	24	9	5	14	4	3	2	.	.	2	77 0 0	61 0 0
Maw More, East,	208 2 19	59	40	17	16	33	9	5	5	.	.	5	175 0 0	160 0 0
Maw More, West,	215 1 36	78	53	33	27	60	13	9	8	1	.	9	160 0 0	163 5 0
Total,	1,263 3 12	368	286	134	123	257	56	43	39	2	.	41	804 10 0	769 15 0
MURRAGH P., part of:														
Bengour, East,	1,217 2 38	553	226	92	97	189	90	38	34	.	.	34	438 0 0	468 5 0
Bengour, West,	1,348 2 20	223	231	114	105	219	39	39	36	2	.	38	488 10 0	548 0 0
Coolanagh,	633 2 37	326	140	55	67	122	50	25	20	2	.	22	285 10 0	306 10 0
Courtleigh,	234 0 0	126	73	30	34	64	21	14	13	.	.	13	160 10 0	150 10 0
Farranalough,	1,262 0 6	404	267	119	113	232	52	55	39	1	1	41	513 10 0	603 15 0
Farranthomas,	546 1 12	237	116	49	46	95	37	19	18	2	.	10	278 10 0	300 0 0
Killaneer,	405 1 2	141	94	36	41	77	20	14	13	.	.	13	240 10 0	246 15 0
Newtestown,	666 0 38	358	206	75	63	138	59	31	28	1	.	29	334 0 0	355 10 0
Tullyglass,	872 1 18	264	171	98	83	181	41	26	28	1	.	29	351 0 0	412 0 0
Total, (i[3])	7,236 1 6	2,712	1,524	668	649	1,317	439	261	227	9	1	237	3,090 0 0	3,419 5 0
TEMPLEMARTIN P.:														
Boggra,	184 1 14	102	39	23	13	36	17	7	6	.	.	6	72 10 0	74 15 0
Carrigafreca,	122 2 15	49	22	10	12	22	8	3	3	.	.	3	41 10 0	48 5 0
Castlenalact,	274 1 29	60	32	17	16	33	10	7	8	.	.	8	135 10 0	140 0 0
Commons,	270 1 34	216	125	38	49	88	36	26	23	.	.	23	75 15 0	116 5 0

(f[3]) The remainder of the parish of Brinny is in the baronies of Carbery, East (East Division), and Kinalea; the entire parish contains 1,057 persons.
(g[3]) The remainder of the parish of Desertserges is in the barony of Carbery, East (East Division); the entire parish contains 3,054 persons.
(h[3]) The remainder of the town of Bandon is in the parish of Ballymodan, barony of Carbery, East (East Division), and the parish of Ballymodan, in this barony; the entire town contains 6,243 persons.
(i[3]) The remainder of the parish of Murragh is in the barony of Carbery, East (West Division); the entire parish contains 1,572 persons.

Printed image digitised by the University of Southampton Library Digitisation Unit

CORK, W.R.

Parishes, Townlands, and Towns.	Area.	Population: In 1841. Persons.	Population: In 1851. Persons.	Population: In 1861. Males.	Population: In 1861. Females.	Population: In 1861. Total.	Houses: In 1841. Number.	Houses: In 1851. Number.	Houses: In 1861. Inhabited.	Houses: In 1861. Uninhabited.	Houses: In 1861. Building.	Houses: In 1861. Total.	Valuation: Poor Law Valuation in 1851. £ s. d.	Valuation: General Valuation in 1861. £ s. d.
	A. R. P.													
TEMPLEMARTIN P.—*cont.*														
Curravordy,	751 2 21	185	190	75	59	134	33	31	26		.	26	436 10 0	451 0 0
Farranhavane,	496 1 25	197	134	65	58	123	34	25	20	4	.	24	251 10 0	307 15 0
Garranes,	1,215 2 1	317	230	74	77	151	54	36	27	1	.	28	506 10 0	697 10 0
Kilharry,	275 0 13	105	59	21	25	46	16	8	7	1	.	8	137 0 0	143 5 0
Knockadooma,	264 2 15	106	39	24	20	44	15	8	8	1	.	9	101 10 0	114 10 0
Lisnagat,	395 2 0	97	51	21	14	35	14	11	8	2	.	10	211 10 0	232 0 0
Moneen,	586 2 9	122	103	58	50	108	18	15	17	.	.	17	274 0 0	305 15 0
Moskeagh,	652 0 24	269	126	51	55	106	40	18	18	.	.	18	265 0 0	270 5 0
Mossgrove,	789 3 34	218	165	62	73	135	36	30	25	2	.	27	435 10 0	451 0 0
Scarriff,	327 2 15	95	41	26	20	46	18	6	6	.	.	6	103 10 0	129 5 0
Scartnamuck,	550 0 13	142	117	39	39	78	26	18	16	.	.	16	257 0 0	309 0 0
Shanacloyne,	355 1 13	82	77	26	25	51	14	11	9	.	.	9	204 0 0	203 0 0
Total,	7,515 0 33	2,362	1,550	681	605	1,236	359	263	227	11	.	238	3,508 15 0	4,001 10 0

BARONY OF MUSKERRY, EAST, PART OF.[53]

ASHABULLOGE P.:														
Aghavrin,	667 1 11	346	214	70	95	165	54	42	31	.	.	31	399 7 6	455 0 0
Aunaginnihy,	2,320 2 14	2,2	126	89	80	169	41	29	30	.	.	30	163 10 0	175 0 0
Aughinda,	254 2 37	71	60	19	17	36	13	12	8	.	.	8	114 0 0	129 15 0
Caberbaroul,	426 0 25	89	79	35	40	75	17	16	12	.	.	12	120 0 0	107 5 0
Carrigthomas,	347 1 3	140	61	25	28	53	22	10	8	1	.	9	96 5 0	64 5 0
Clonavrick,	313 3 39	110	48	18	20	38	23	10	9	.	.	9	93 15 0	68 5 0
Clonmoyle, East,	750 0 8	325	262	111	102	213	53	46	37	3	.	40	430 0 0	463 5 0
Clonmoyle, West,	774 0 10	428	241	61	60	121	68	42	21	.	.	21	316 10 0	337 0 0
Coolneagh,	425 2 3	180	60	29	27	56	33	10	11	2	.	13	153 11 3	144 15 0
Dealish,	341 0 15	35	38	7	2	9	7	4	1	.	.	1	152 5 0	160 10 0
Derryroe,	505 0 10	128	87	34	35	69	18	23	13	.	.	13	203 5 0	175 15 0
Doonaccaa,	780 1 39	190	124	43	42	85	31	19	11	1	.	12	136 8 3	147 15 0
Dromahmore,	429 3 39	323	216	70	77	147	58	45	26	3	.	29	262 0 0	255 10 0
Glenaglogh, North,	610 0 18	198	111	55	54	109	35	24	21	.	.	21	178 2 0	165 10 0
Glenaglogh, South,	667 1 36	204	142	42	54	96	30	29	15	.	.	15	182 10 3	176 5 0
Gortacroghig,	190 3 18	84	13	2	2	4	14	2	1	.	.	1	78 15 0	72 10 0
Kilherrihert,	942 1 16	251	138	59	52	111	40	27	21	1	.	22	316 7 6	300 0 0
Knockglass,	290 1 37	64	49	23	23	46	10	9	8	.	.	8	70 15 0	66 15 0
Knocknageun,	1,385 3 2	342	261	127	119	246	60	50	45	2	.	47	184 3 3	294 10 0
Knockrour,	937 1 13	285	146	54	59	113	46	26	18	2	.	20	410 7 6	403 10 0
Lacknahaghny,	369 1 39	97	71	25	21	46	16	15	8	.	.	8	53 0 9	44 0 0
Laharankeal,	182 3 8	.	33	7	2	9	.	4	2	.	.	2	79 10 0	60 10 0
Leadawillin,	455 2 7	273	168	71	53	124	47	27	19	.	.	19	168 12 6	184 15 0
Leckaneen,	147 0 20	106	41	9	15	24	19	10	7	.	.	7	69 3 0	71 10 0
Lyree,	490 3 28	65	42	27	17	44	13	12	7	.	.	7	125 12 6	85 5 0
Mountrivers,	473 0 24	266	88	39	34	73	44	20	13	.	.	13	210 17 6	192 5 0
Oughtihery,	1,031 0 19	182	124	35	38	73	24	22	13	.	.	13	295 12 6	276 10 0
Peaks,	361 3 23	214	156	71	71	142	38	27	25	1	.	26	277 17 6	271 5 0
Rusheen,	267 0 2	117	64	25	29	54	23	19	11	1	.	12	136 12 6	141 5 0
Rylane,	1,340 3 4	587	253	120	126	246	101	71	55	1	.	56	379 7 9	446 10 0
Woodfield,	213 0 19	54	49	13	14	27	9	8	5	.	.	5	69 5 0	74 10 0
Total,	10,733 1 21	6,001	3,567	1,415	1,400	2,823	1,006	712	512	18	.	530	5,945 4 0	6,064 5 0
AGHINAGH P.:														
Ballyvongane,	237 1 19	150	106	52	43	95	23	23	18	2	.	20	84 11 3	98 0 0
Bcheena,	255 0 35	25	13	16	9	25	4	3	3	.	.	3	79 10 0	73 0 0
Cappanagraun,	259 2 25	86	56	18	20	38	14	11	9	.	.	9	110 1 3	104 10 0
Carrigadrohid,	556 1 25	292	252	90	103	199	50	47	40	1	.	41	370 10 0	390 10 0
Carriganiah,	432 1 16	96	103	31	28	59	15	16	9	.	.	9	85 13 9	89 0 0
Carrigathon,	224 2 22	117	96	48	53	101	22	16	15	.	.	15	117 7 0	130 5 0
Caum,	421 3 28	154	122	54	41	95	27	17	15	.	.	15	169 10 0	211 10 0
Coolacaseen,	195 1 35	79	75	27	26	53	12	13	11	.	.	11	75 7 6	90 10 0
Coolacoosane,	183 1 11	45	51	21	19	40	9	9	6	.	.	6	150 7 6	100 0 0
Coolalta,	213 1 1	43	45	17	22	39	6	6	8	.	.	8	140 7 6	141 0 0
Coolgarriff,	499 3 4	123	87	33	23	56	21	14	9	1	.	10	142 13 0	133 15 0
Coolkisha,	296 2 1	87	83	23	23	46	18	12	11	.	.	11	152 12 6	149 5 0
Coolnagearagh,	293 0 37	76	82	29	30	59	11	10	9	.	.	9	217 10 0	174 0 0
Curraghaucarla,	437 3 1	105	90	36	27	63	18	15	8	.	.	8	179 12 6	186 0 0
Curraghawaddra,	396 2 9	133	61	23	22	45	22	14	10	1	.	11	113 2 6	100 10 0

(53) The remainder of the barony of Muskerry, East, is in the East Riding.

Printed image digitised by the University of Southampton Library Digitisation Unit

COUNTY OF

Parishes, Townlands, and Towns.	Area.	Population					Houses						Valuation	
		In 1841.	In 1851.	In 1861.			In 1841.	In 1851.	In 1861.				Poor Law Valuation in 1851.	General Valuation in 1861.
		Persons.	Persons.	Males.	Females.	Total.	Number.	Number.	Inhabited.	Uninhabited.	Building.	Total.		
	A. R. P.												£ s. d.	£ s. d.
AGHINAGH P.—*con.*														
Dromacullen,	200 3 25	45	47	13	18	31	0	7	4	.	.	4	80 5 0	106 5 0
Drombeg,	371 2 28	59	44	11	17	28	10	10	6	.	.	6	114 0 0	65 5 0
Inchaleagh,	292 2 0	103	101	26	33	59	15	19	14	.	.	14	113 12 6	124 0 0
Knockacroghera,	455 3 33	117	91	36	37	73	21	15	11	.	.	11	192 15 0	171 15 0
Knockeonaunthin,	157 3 23	57	57	18	13	31	10	10	6	1	.	7	53 6 0	56 5 0
Lackavunaknack,	200 0 34	84	79	23	31	54	16	14	13	.	.	13	55 17 6	38 5 0
Mashanaglass,	935 1 0	254	171	77	54	131	41	29	21	.	.	21	543 2 6	485 0 0
Rossarealp,	215 1 17	46	36	21	19	40	7	7	9	.	.	9	158 10 0	120 5 0
Shanakill,	461 2 29	48	27	11	5	16	9	7	4	.	.	4	175 0 0	155 15 0
Shanavagha,	107 2 7	16	12	7	5	12	2	3	2	.	.	2	49 10 0	36 0 0
Ummera,	1,117 3 10	259	156	79	60	139	32	25	21	3	.	24	537 12 6	516 10 0
Total,	9,420 1 0	2,699	2,133	846	781	1,627	440	375	292	9	.	301	4,231 7 6	4,067 0 0

BARONY OF MUSKERRY, WEST.

BALLINADEE P., pt. of (*k*) Kilbarry,	697 1 20	71	66	30	23	53	12	9	9	.	.	9	397 10 0	457 0 0
BALLYVOURNEY P.:														
Ballymakeery,	463 0 18	273	192	96	112	200	47	34	36	3	.	41	219 15 0	226 15 0
Bardinch,	391 3 14	28	24	7	12	19	5	4	3	.	.	3	19 10 0	10 15 0
Cahercarney,	68 2 20	41	17	9	8	17	4	2	2	.	.	2	29 10 0	32 5 0
Cappagh, East,	541 0 20	103	90	18	17	35	14	7	5	.	.	5	123 0 0	117 10 0
Cappagh, West,	312 1 14	93	49	31	25	56	14	8	10	1	.	11	73 0 0	67 10 0
Coolavulier,	165 3 23	48	37	12	14	26	7	6	5	.	.	5	76 4 0	47 5 0
Coolavokig,	923 2 6	316	226	122	106	228	56	42	45	3	.	48	283 0 0	406 10 0
Cooles,	584 3 23	160	114	55	66	121	32	22	19	2	.	21	134 5 0	126 10 0
Coolterher,	236 3 28	66	45	31	24	55	14	7	8	1	.	9	84 13 6	65 10 0
Coolnacahernagh,	308 0 24	57	36	16	12	28	10	9	4	1	.	5	75 15 0	109 15 0
Coomnacloby,	1,403 2 1	104	77	39	32	71	13	12	11	.	.	11	169 17 6	176 15 0
Coomnagire,	658 3 9	44	34	19	14	33	6	4	4	.	.	4	51 0 0	57 10 0
Coumaclovane,	362 0 4	32	20	15	15	30	5	4	4	.	.	4	26 1 3	31 15 0
Dangansallagh,	703 3 5	166	141	60	73	133	29	22	21	.	.	21	173 12 0	158 15 0
Derree,	360 1 26	23	16	7	10	17	4	2	3	.	.	3	25 10 0	24 0 0
Derreenscalling,	467 2 39	105	76	31	33	64	29	13	9	.	.	9	69 9 6	61 0 0
Derreoaling,	1,670 2 26	90	115	70	64	134	14	21	22	.	.	22	119 15 0	156 5 0
Derryiahne,	645 3 4	29	21	16	10	26	4	3	3	.	.	3	36 15 0	36 10 0
Derrymasaggart,	1,812 0 15	332	204	84	89	173	50	33	31	1	.	32	199 15 0	200 10 0
Flats,	141 2 4	76	26	22	24	40	11	3	8	.	.	8	66 0 0	81 0 0
Fuhiry,	1,034 1 20	65	35	22	23	45	7	5	5	.	.	5	54 7 6	57 0 0
Glebe,	63 0 25	5	25	3	6	9	1	2	1	.	.	1	37 10 0	42 5 0
Gortinacra,	233 1 34	67	46	23	10	33	10	6	5	.	.	5	88 10 0	74 5 0
Gortnafunshion,	103 1 1	25	18	11	9	20	4	3	3	.	.	3	39 13 0	46 15 0
Gortnagross,	151 3 26	40	26	11	8	19	7	6	3	1	.	4	39 7 6	38 10 0
Gortnascarty,	255 0 0	51	36	17	21	38	10	6	6	.	.	6	57 15 0	53 0 0
Gortnatobbrid,	518 2 16	219	140	68	73	141	39	23	24	1	.	25	146 4 0	127 5 0
Gortyrahilly,	1,054 2 33	109	63	34	31	65	18	8	9	1	.	10	95 5 0	84 0 0
Inchamore,	1,635 2 29	66	83	45	44	89	15	15	14	.	.	14	75 0 0	68 15 0
Killeen,	156 3 13	62	33	24	17	41	12	5	5	.	.	5	72 10 3	64 15 0
Knockanure,	616 3 37	216	128	66	48	114	31	23	18	1	.	19	311 0 0	248 0 0
Lumnagh Beg,	76 1 30	29	16	6	7	13	5	2	2	.	.	2	29 11 0	20 10 0
Lumnagh More,	183 2 12	37	16	13	11	24	6	3	3	.	.	3	21 0 0	26 5 0
Milleeny,	1,504 2 30	156	110	60	59	119	32	22	20	.	.	20	134 16 3	163 5 0
Murnaghieg,	281 1 24	68	29	21	18	39	11	5	5	.	.	5	68 10 0	60 5 0
Rahoonagh, East,	331 3 11	90	72	35	34	69	15	13	9	.	.	9	60 15 0	70 0 0
Rahoonagh, West,	367 1 19	75	52	33	25	58	13	11	10	.	.	10	61 17 6	69 15 0
Rath, East,	344 1 19	45	30	14	11	25	8	7	4	.	.	4	42 7 6	42 10 0
Rath, West,	259 1 19	36	22	10	11	27	8	6	8	.	.	5	20 10 0	31 10 0
Reanabolul,	662 3 23	34	23	17	22	39	6	4	6	.	.	6	21 0 0	15 0 0
Sarahanagown,	416 0 22	41	37	20	24	44	6	6	7	.	.	7	29 0 0	26 10 0
Shanacloon,	342 3 2	79	44	29	21	50	13	6	8	1	.	9	135 0 6	137 15 0
Sheveraagh,	1,646 1 33	267	220	109	115	224	45	32	36	2	.	38	288 18 9	290 15 0
Togher,	171 0 36	30	19	10	4	14	4	5	2	.	.	2	36 0 0	36 10 0
Toonlane,	254 1 17	67	52	14	15	29	14	9	6	.	.	6	62 2 6	85 10 0
Ullanes, East,	336 3 12	56	45	15	22	37	7	5	6	.	.	6	87 15 0	73 15 0
Ullanes, West,	614 0 3	98	74	36	29	65	16	13	10	2	.	12	109 7 0	99 5 0
Total,	26,602 2 6	4,466	3,003	1,524	1,478	3,002	731	513	487	21	.	508	4,314 13 0	4,386 15 0

(*k*) The remainder of the parish of Ballinadee is in the barony of Carbery, East (East Division); the entire parish contains 1,427 persons.

Printed image digitised by the University of Southampton Library Digitisation Unit

Parishes, Townlands, and Towns.	Area.	Population In 1841.	Population In 1851.	Population In 1861. Males.	Population In 1861. Females.	Population In 1861. Total.	Houses In 1841. Number	Houses In 1851. Number.	Houses In 1861. Inhabited	Houses In 1861. Uninhabited	Houses In 1861. Building.	Houses In 1861. Total.	Valuation Poor Law Valuation in 1851.	Valuation General Valuation in 1861.
	A. R. P.	Persons.	Persons.										£ s. d.	£ s. d.
CLONDROHID P.,														
Ardean,	360 1 25	72	63	27	21	48	8	8	7	.	.	7	88 10 0	102 5 0
Ardnacrushy,	405 3 8	136	117	50	47	97	26	22	15	.	.	15	178 0 0	199 15 0
Ballymacorcoran,	230 2 22	89	74	35	33	68	14	13	11	.	.	11	82 10 0	70 10 0
Bawnatasaknock,	382 3 22	94	81	42	29	71	14	12	14	.	.	14	112 17 6	135 15 0
Bawnmore,	515 1 22	201	151	63	68	131	34	26	23	.	1	24	202 17 6	243 15 0
Calmgh,	396 1 15	60	22	14	13	27	9	7	4	.	.	4	63 0 0	80 15 0
Cuckanode,	221 3 13	78	35	13	10	23	14	9	4	2	.	6	108 7 6	96 5 0
Caherbirane,	717 3 14	133	00	57	34	71	21	19	11	.	.	11	144 0 0	151 10 0
Caherkeegane,	397 2 37	158	103	28	30	58	20	20	14	.	.	14	146 5 0	175 0 0
Candroma,	456 0 8	125	72	36	30	66	17	11	10	.	.	10	136 13 1	160 5 0
Carriganimmy,	1,227 0 33	236	174	84	80	164	47	36	26	2	.	28	187 12 6	199 15 0
Carriganphooca,	205 2 38	26	51	32	27	59	5	8	11	.	.	11	125 5 0	146 10 0
Carrigsumaddry,	285 2 3	63	73	30	26	56	10	14	12	1	.	13	96 3 8	119 15 0
Carrigsirtane,	834 2 12	36	28	10	14	30	7	4	4	.	.	4	81 10 0	106 0 0
Clashmaguire,	474 3 19	69	51	26	18	44	12	8	7	.	.	7	119 3 9	109 15 0
Clonfadda,	242 0 10	131	109	36	32	68	20	17	13	.	.	13	91 10 0	111 5 0
Caslacoosane,	242 3 8	62	55	29	28	57	10	9	7	.	.	7	102 0 0	69 5 0
Coolacresig,	159 1 32	50	20	15	13	28	9	5	3	1	.	4	51 18 9	60 5 0
Coolamiddane,	625 3 12	295	204	82	87	169	51	40	37	1	.	38	283 18 0	323 0 0
Curra,	163 3 9	24	32	5	5	10	7	6	1	.	.	1	41 0 3	41 15 0
Curraleigh,	550 1 3	38	68	26	34	60	16	13	8	.	.	8	93 15 0	133 5 0
Derryleigh,	465 1 15	69	31	12	10	22	15	6	3	.	.	3	190 2 6	102 5 0
Dromagarty,	221 1 13	87	90	24	25	49	13	13	10	.	.	10	75 17 6	126 15 0
Drommig,	303 3 28	96	65	26	17	43	14	10	8	.	.	8	190 6 3	190 0 0
Dromree,	348 3 15	141	102	33	35	68	26	21	14	.	.	14	172 10 0	172 5 0
Enghabgarden,	33 1 34	8	.	.	.	.	2	.	.	.	.	.	13 13 9	22 10 0
Garranenagappul,	592 0 6	243	218	90	92	182	46	43	34	2	.	30	245 8 9	263 10 0
Garrancycarney,	1,182 1 16	105	76	47	34	81	14	12	10	.	.	10	172 10 0	202 10 0
Glanamarig,	393 0 18	223	99	43	34	77	35	14	12	.	.	12	132 10 0	176 0 0
Glantane, East,	651 1 1	115	93	42	39	81	19	16	18	1	.	14	163 5 0	163 0 0
Glantane, West,	601 1 1	129	86	38	39	77	20	14	14	1	.	15	41 5 0	141 10 0
Glebe,	76 2 7	20	5	8	10	18	4	4	3	1	.	4	56 7 6	56 10 0
Glendav,	1,367 2 9	141	84	31	29	60	20	12	8	1	.	9	112 17 6	173 0 0
Gortavrannor,	209 3 16	83	43	27	18	45	13	11	8	.	.	8	81 0 0	91 5 0
Gortnagishagh,	391 2 2	56	28	18	11	29	8	6	5	.	.	5	94 2 6	93 10 0
Gortnalicky,	319 2 23	145	103	51	50	101	26	24	20	.	.	20	144 3 9	159 10 0
Gortnapeasty,	190 0 33	63	39	5	11	16	10	9	4	.	.	4	51 15 0	71 5 0
Inchimahcury,	158 2 0	38	29	15	16	31	8	8	6	.	.	6	68 16 3	72 0 0
Inchinlinane,	226 1 16	61	57	22	26	48	11	10	11	.	.	11	83 16 3	97 0 0
Kilboultragh,	563 0 3	208	140	39	42	01	38	29	15	.	.	15	206 12 6	244 10 0
Kilgubnet,	318 3 20	88	76	35	30	65	15	12	9	.	.	9	111 3 9	147 0 0
Kilnaclug,	215 3 34	68	23	15	11	26	10	5	4	.	.	4	60 19 6	82 0 0
Kilmountain,	189 0 2	21	10	8	7	15	3	3	2	.	.	2	39 11 3	49 15 0
Kilpatrick,	206 0 35	62	43	16	19	35	9	8	7	.	.	7	87 0 0	91 5 0
Knocknagappul,	1,897 1 8	245	189	98	69	167	47	36	31	1	.	32	209 0 0	269 15 0
Knockraheen,	990 1 10	173	175	77	101	178	29	30	29	.	.	29	162 15 0	217 0 0
Lakbadermody,	541 0 24	22	10	13	13	26	4	3	5	.	.	5	35 12 6	49 0 0
Lackaduv,	328 0 34	93	61	24	23	47	19	11	9	.	.	9	92 12 0	89 10 0
Lackanoee,	308 3 38	93	67	28	40	68	16	12	13	.	.	13	115 13 9	136 5 0
Lacktify,	167 0 37	70	36	19	20	39	9	8	6	.	.	6	77 12 0	84 0 0
Liscurrigane,	533 2 1	91	94	26	35	61	17	16	11	1	.	12	95 5 0	139 5 0
Lissacresig	251 3 13	58	43	32	26	58	9	5	7	.	.	7	106 2 6	124 10 0
Maulnagrough,	381 0 12	111	87	56	40	104	16	10	16	.	.	16	82 17 6	107 5 0
Maulnahorna,	1,633 0 16	193	135	87	73	160	34	24	30	.	.	30	163 17 6	208 15 0
Moneflugh,	415 3 2	103	89	44	46	90	14	14	16	1	.	17	166 2 6	120 10 0
Mullenroe,	689 1 14	199	150	52	51	103	31	25	18	.	.	18	202 13 9	210 10 0
Probus,	278 0 17	96	55	29	35	64	15	11	11	.	.	11	134 8 9	125 10 0
Scrahanard,	350 3 30	95	62	24	32	56	16	18	10	.	.	10	68 17 6	124 15 0
Scronagare,	212 1 16	52	52	19	20	39	9	0	7	1	.	8	89 10 0	82 15 0
Teerbeg,	176 0 4	06	61	24	17	41	9	10	8	.	.	8	114 15 0	110 5 0
Total,	27,114 1 20	6,258	4,591	2,023	1,953	3,976	1,050	840	689	17	1	707	6,894 19 8	7,972 10 0
DRISHANE P., part of:														
Adrivale,	460 3 4	61	44	18	24	42	7	8	5	.	.	5	86 0 0	63 10 0
Balhnkeen,	242 0 11	229	114	36	30	74	37	20	16	.	.	16	80 10 0	211 0 0
Ballydaly,	1,069 1 35	290	228	118	88	206	40	44	40	1	.	41	362 15 0	489 10 0
Ballynatona,	278 0 22	55	40	17	16	33	8	6	4	3	.	7	119 6 0	146 15 0
Ballyvouskill,	495 1 3	53	21	23	17	40	7	6	7	1	.	8	94 10 0	94 15 0
Caherlarnagh,	3,626 2 22	410	237	135	154	289	69	49	55	.	.	55	411 15 0	497 0 0
Caherdawnny,	1,173 0 24	84	84	41	40	81	11	17	13	1	.	14	134 0 0	157 5 0
Carrigacooleen,	599 0 5	194	121	48	45	93	27	23	16	.	1	17	169 10 0	164 10 0

Printed image digitised by the University of Southampton Library Digitisation Unit

Parishes, Townlands, and Towns.	Area.	Population: In 1841. Persons	Population: In 1851. Persons	Population: In 1861. Males.	Population: In 1861. Females.	Population: In 1861. Total.	Houses: In 1841. Number	Houses: In 1851. Number	Houses: In 1861. Inhabited.	Houses: In 1861. Uninhabited.	Houses: In 1861. Building.	Houses: In 1861. Total.	Valuation: Poor Law Valuation in 1851. £ s. d.	Valuation: General Valuation in 1861. £ s. d.
	A. R. P.													
DRISHANE P., pt. of—*con.*														
Carrigleigh,	97 0 37	30	30	8	10	18	4	6	2	.	.	2	21 10 0	21 5 0
Claragh Beg,	328 2 35	52	73	24	23	47	6	17	7	1	.	8	105 0 0	88 10 0
Cloghboola Beg,	1,213 2 0	198	115	72	76	148	33	25	28	.	.	28	190 0 0	203 15 0
Cloghboola More,	524 1 22	199	146	66	63	129	29	25	22	2	.	24	235 0 0	223 15 0
Coolanarney,	398 1 19	97	74	50	56	106	15	8	15	.	.	15	141 0 0	103 15 0
Coole,	277 2 7	93	63	37	50	87	13	0	12	.	.	12	146 0 0	107 15 0
Cooleonaree,	183 0 30	49	9	3	7	10	9	2	1	.	.	1	87 10 0	83 5 0
Coolnagillagh, Lower,	202 1 14	88	39	20	20	40	10	4	0	.	.	6	109 0 0	99 0 0
Coolnagillagh, Upper,	335 0 32	41	44	17	17	34	7	9	5	1	.	6	91 10 0	157 0 0
Coomacheo,	2,157 0 12	.	.	.	.	.	.	.	.	.	.	.	47 0 0	50 0 0
Coomlogane,	615 3 11	115	92	29	17	46	20	15	7	.	.	7	462 5 0	493 10 0
Curracahill,	691 3 24	11	7	7	6	13	3	1	3	2	.	5	46 10 0	56 0 0
Curragh,	996 0 36	113	73	47	46	93	15	15	13	.	.	13	140 10 0	106 15 0
Derreen,	111 1 23	31	32	11	12	23	3	6	6	.	.	6	34 13 4	26 15 0
Dooneens,	594 1 11	294	214	104	126	230	46	36	38	2	.	40	384 5 0	597 10 0
Drishane Beg,	363 0 35	231	122	81	69	153	40	21	26	.	.	26	226 10 0	414 15 0
Drishane More,	273 1 5	72	87	19	20	39	10	13	6	.	.	6	421 10 0	293 0 0
Drominabilla,	139 0 27	145	102	55	50	105	23	17	18	1	.	19	75 10 0	88 15 0
Ferm,	106 1 25	26	19	7	7	14	5	3	2	1	.	3	31 13 4	29 5 0
Garranaduff,	335 2 8	84	43	23	26	49	11	7	8	.	.	8	77 10 0	113 5 0
Geararee,	76 0 15	31	20	9	15	24	4	3	3	.	.	3	11 0 0	21 0 0
Gneeves,	467 3 8	48	33	21	19	40	8	8	7	1	.	8	44 0 0	48 5 0
Gortavehy, East,	512 0 26	71	29	22	10	40	12	4	6	.	.	6	136 5 0	86 5 0
Gortavehy, West,	536 1 29	79	66	45	35	80	11	10	12	1	1	14	139 10 0	107 10 0
Inches,	400 2 11	192	146	43	42	85	30	23	12	.	.	12	119 10 0	239 0 0
Incinkeigh,	262 3 37	87	47	25	32	57	10	10	8	1	.	9	87 0 0	109 15 0
Killowen,	221 1 10	59	82	35	21	56	9	6	10	.	.	10	107 10 0	98 5 0
Kilmeedy, East,	316 0 13	114	72	30	36	66	18	15	11	2	.	13	134 15 0	114 10 0
Kilmeedy, West,	461 1 12	110	55	36	33	69	17	11	12	1	.	13	82 15 0	110 0 0
Kippagh,	689 2 4	90	61	32	24	56	13	14	9	.	.	9	166 0 0	131 0 0
Knockagallane,	616 3 20	99	32	35	33	68	15	7	9	.	.	9	199 0 0	152 5 0
Knocknakilla,	1,140 1 15	152	90	40	28	68	20	17	11	.	.	11	153 10 0	119 15 0
Knocknaloman,	651 1 34	106	65	63	40	111	17	14	18	.	.	18	163 5 0	142 10 0
Lackabane,	284 1 8	80	83	25	35	60	11	14	11	.	.	11	31 0 0	118 10 0
Lackdotia,	411 3 3	52	29	19	20	39	6	6	7	.	.	7	48 10 0	56 15 0
Liscahane,	767 0 33	221	147	75	71	146	36	27	27	.	.	27	994 7 6	980 5 0
Liscreagh,	405 1 26	174	142	67	74	141	25	23	25	.	.	25	268 10 0	348 10 0
Mountleader,	254 0 7	26	25	9	7	16	4	4	3	1	.	4	194 0 0	197 10 0
Mushera,	649 2 10	60	43	25	25	50	8	7	9	.	.	9	52 0 0	43 5 0
Rathduane,	708 3 23	72	91	75	64	139	21	18	17	1	.	18	388 0 0	387 10 0
Tober,	109 0 38	21	22	13	10	23	4	4	3	.	.	3	43 0 0	39 15 0
Tourboney,	367 1 0	62	34	12	21	33	10	4	5	.	.	5	79 15 0	54 0 0
Tooreenbane,	594 1 1	80	51	32	30	62	13	5	9	.	.	9	90 0 0	100 5 0
Tullig,	1,730 2 6	362	252	149	146	295	54	44	48	.	.	48	300 10 0	425 0 0
	30,649 3 12	5,016	3,925	2,056	2,010	4,066	395	710	673	24	2	699	8,593 19 2	9,670 0 0
Millstreet T.,	.	2,162	1,501	749	691	1,440	297	215	208	11	.	219	.	.
Do *Bridewell*,	.	.	3	.	.	.	.	1	.	.	.	.	.	.
Do. *Workhouse*,	.	.	2,191	96	191	287	.	3	1	.	.	1	.	.
Total, (*a*)	30,649 3 12	7,978	7,620	2,901	2,892	5,793	1,192	929	882	35	2	919	8,593 19 2	9,678 0 0
DUNISKY P.:														
Dunisky,	1,186 2 20	491	277	71	79	150	74	54	24	.	.	24	767 3 6	759 5 0
INCHIGEELAGH P., pt. of:														
Augeria,	793 1 17	129	107	43	65	108	20	19	20	.	.	20	89 8 9	105 0 0
Bargarriff,	344 0 9	36	22	11	13	24	6	6	4	.	.	4	22 0 0	25 0 0
Cahernacaha,	783 3 31	85	64	41	31	72	12	10	9	.	.	9	112 10 0	117 5 0
Cappanaminna,	99 0 9	8	11	3	2	5	1	1	1	.	.	1	3 7 6	9 10 0
Cappanclare,	181 1 30	52	50	26	25	51	10	10	8	1	.	9	60 10 0	52 15 0
Carrig,	119 3 34	7	5	3	3	6	3	2	1	.	.	1	13 17 6	9 0 0
Carrigbaun,	342 1 32	26	17	10	12	22	3	3	3	.	.	3	10 15 0	25 5 0
Carrigleigh,	246 1 10	21	151	8	6	14	4	30	2	.	.	2	61 17 6	67 15 0
Carrignacurra,	446 1 26	71	50	17	28	45	10	9	8	.	.	8	139 10 0	159 5 0
Carrignadenra,	422 3 25	115	95	34	30	64	16	15	10	1	.	11	69 17 6	90 10 0
Carrignamuck,	302 2 22	22	17	5	4	9	4	2	1	.	.	1	27 0 0	27 15 0
Carrignaneelagh,	154 0 29	39	19	11	8	19	7	4	3	.	.	3	68 12 6	32 10 0
Cleanrath, North,	564 3 39	32	31	12	7	19	6	4	2	.	.	2	26 15 0	32 0 0
Cleanrath, South,	878 0 10	65	35	15	15	30	11	5	5	.	.	5	41 0 0	48 10 0
Cloghboola,	743 1 2	37	25	11	5	16	5	4	2	.	.	2	53 0 0	47 5 0

(*a*) The remainder of the parish of Drishane is in the Barony of Duhallow, in the East Riding; the entire parish, including the inmates of Public Institutions, contains 6,289 persons.

Printed image digitised by the University of Southampton Library Digitisation Unit

CORK, W.R.

Parishes, Townlands, and Towns.	Area.	Population In 1841.	Population In 1851.	Population In 1861.			Houses In 1841.	Houses In 1851.	Houses In 1861.				Valuation Poor Law Valuation in 1851	Valuation General Valuation in 1861.
		Persons.	Persons	Males.	Females.	Total.	Number.	Number.	Inhabited.	Uninhabited.	Building.	Total.		
	A. R. P.												£ s. d.	£ s. d.
INCHIGEELAGH P., part of—*continued.*														
Cloonshear Beg,	182 0 13	70	17	10	13	23	11	2	4	.	.	4	45 0 0	52 0 0
Cloonshear More,	448 2 7	14	5	2	2	4	2	3	1	1	.	2	18 0 0	25 5 0
Coolcen,	351 0 18	37	25	19	11	30	7	3	3	3	.	6	105 0 0	97 0 0
Coolnacrannagh,	121 3 17	30	7	10	11	21	7	3	5	.	.	5	54 0 0	63 0 0
Coolroe, East,	237 1 0	62	64	18	23	41	10	9	7	.	.	7	34 10 0	53 15 0
Coolroe, West,	104 1 38	31	14	6	6	12	7	3	2	.	.	2	27 0 0	20 15 0
Coomdorragha,	199 2 28	12	12	7	11	18	3	2	2	.	.	2	12 0 0	15 5 0
Coomlibane,	556 1 22	22	22	9	6	15	3	4	2	.	.	2	19 10 0	21 15 0
Coomroe,	953 3 10	17	23	14	8	22	2	3	3	.	.	3	15 0 0	25 10 0
Coragreenane,	572 0 33	97	65	27	26	53	18	12	10	.	.	10	73 0 0	65 0 0
Caorshahilly,	594 1 8	24	23	29	15	44	3	4	8	.	.	8	63 0 0	52 5 0
Coorelagh,	201 1 12	47	25	14	10	24	9	5	4	1	.	5	34 0 0	31 5 0
Cornery,	357 1 11	29	20	8	5	13	5	2	2	.	.	2	47 10 0	42 15 0
Curraheen,	255 3 13	42	26	11	12	23	7	6	4	.	.	4	28 10 0	29 5 0
Currahy,	1,075 0 34	243	167	57	31	138	39	28	25	1	.	26	160 2 6	165 0 0
Derreen,	355 0 32	58	45	17	16	33	11	8	4	.	.	4	24 0 0	33 15 0
Derreenahourky,	280 2 1	41	12	12	10	22	7	2	3	.	.	3	20 5 0	22 5 0
Derreenclodig,	204 1 3	22	12	3	3	6	3	2	1	.	.	1	12 0 0	17 10 0
Derreendonoe,	438 1 8	18	16	8	10	18	3	3	3	.	.	3	9 0 0	10 10 0
Derreeaglass,	454 0 31	7	7	4	2	6	1	1	1	.	.	1	8 0 0	16 0 0
Derreenlunnig,	542 2 13	18	23	9	7	16	2	3	2	.	.	2	23 5 0	21 5 0
Derreneacusha,	327 3 37	7	16	9	6	15	2	3	2	.	.	2	10 10 0	13 0 0
Derrineanig,	743 3 24	64	61	22	17	39	10	9	6	.	.	6	36 0 0	57 5 0
Derrygortneclogby,	173 3 0	58	22	8	9	17	10	4	3	.	.	3	29 0 0	29 5 0
Derrylegh,	400 3 25	74	59	28	29	57	12	12	11	1	.	12	57 10 0	63 5 0
Darrynagree,	320 1 16	22	13	6	7	13	3	3	2	.	.	2	16 10 0	19 0 0
Derryriordane, North,	205 2 12	7	7	3	3	6	2	1	1	.	.	1	16 10 0	15 5 0
Derryriordane, South,	332 0 6	11	11	0	6	12	1	1	2	.	.	2	19 0 0	20 0 0
Derryvacorneen,	439 2 1	37	6	6	8	14	5	2	2	.	.	2	36 0 0	33 10 0
Derryvaleen,	198 3 3	42	22	7	11	18	7	4	3	.	.	3	20 12 6	19 0 0
Darryvane,	353 3 16	73	56	25	28	53	15	10	9	1	.	10	26 12 6	33 15 0
Doneeces,	751 2 13	50	19	6	4	10	7	3	2	.	.	2	46 0 0	39 15 0
Drommalig,	328 0 20	148	106	59	53	112	25	21	19	3	.	22	58 17 6	74 0 0
Dromcarra, North,	230 2 21	106	81	39	41	80	16	15	14	.	.	14	119 5 0	110 0 0
Dromcarra, South,	276 1 11	92	58	21	25	46	14	11	7	.	.	7	112 10 0	126 10 0
Dromnagupple,	135 3 12	39	30	17	21	38	6	5	6	.	.	6	40 10 0	40 0 0
Garryantornora,	264 0 37	13	15	3	3	6	2	2	1	.	.	1	29 10 0	30 10 0
Garrynapeaka,	188 0 35	49	23	12	11	23	9	6	4	.	.	4	19 0 0	20 10 0
Glashcen,	130 0 1	37	33	10	6	16	6	6	4	.	.	4	52 15 0	68 10 0
Glebe,	249 3 8	46	54	23	15	38	8	11	7	.	.	7	48 15 0	56 15 0
Gortafludig,	644 1 34	86	80	24	30	54	12	12	10	.	.	10	64 17 6	54 15 0
Gortaknockane,	191 1 36	25	24	0	7	16	4	5	3	.	.	3	31 10 0	24 0 0
Gortaneadin,	308 1 20	19	17	7	3	10	4	3	2	1	.	3	43 10 0	32 10 0
Gortatamavally,	218 3 4	38	24	12	10	22	6	3	3	.	.	3	42 0 0	32 15 0
Gortaveer,	436 3 0	20	19	13	7	20	3	3	3	.	.	3	21 0 0	27 5 0
Gorteenadrolane,	125 2 32	23	26	7	9	16	3	4	3	.	.	3	35 0 0	34 10 0
Gortesmakilla,	423 3 25	102	91	50	42	92	16	16	15	.	.	15	61 10 0	103 15 0
Gortnacarriga,	595 0 25	42	23	11	16	27	8	4	4	.	.	4	34 0 0	44 10 0
Gortnahoughtee,	735 3 11	122	73	29	37	66	20	11	11	.	.	11	94 10 0	98 5 0
Gortnaloughra,	224 0 28	10	11	5	4	9	1	1	2	.	.	2	13 2 6	13 15 0
Gortoalour,	487 0 10	89	70	37	35	72	14	12	13	.	.	13	88 0 0	84 0 0
Gortnamona,	136 0 24	16	9	5	4	9	3	2	1	.	.	1	12 7 6	14 0 0
Gortnaree,	282 1 7	55	30	8	11	19	8	6	4	.	.	4	31 0 0	30 5 0
Gortsmoorane,	186 0 32	54	31	12	7	19	9	8	4	.	.	4	72 0 0	88 5 0
Grangue,	594 0 10	91	27	20	36	56	16	6	8	2	.	10	55 10 0	79 15 0
Gurteeflagh,	235 3 31	39	22	13	14	27	5	4	4	.	.	4	48 0 0	50 5 0
Gurteenowen,	142 1 38	56	16	2	2	4	8	4	1	.	.	1	39 7 6	41 19 0
Illaunnagh, East,	186 2 39	14	19	5	7	12	2	2	2	.	.	2	65 0 0	22 0 0
Illaunnagh, West,	456 0 37	98	44	24	29	53	12	4	7	.	.	7	21 0 0	91 15 0
Inchi Beg,	447 1 13	34	31	14	14	28	4	8	4	.	.	4	31 0 0	38 10 0
Inchidesilla,	277 1 20	39	29	8	8	16	6	5	3	.	.	3	33 10 0	36 10 0
Inchigelagh,	105 0 7	42	17	11	7	18	10	3	5	.	.	5	37 2 6	49 5 0
Inchigrady,	458 1 35	48	27	11	9	20	6	3	4	.	.	4	104 0 0	66 15 0
Inchi More,	602 2 13	61	46	18	17	35	3	6	5	.	.	5	67 10 0	81 15 0
Inchinaneave,	353 3 3	81	57	28	34	62	16	15	12	1	.	13	61 17 6	95 5 0
Inchiseill,	311 3 33	95	48	27	20	47	15	9	8	.	.	8	95 5 0	96 15 0
Inchinossig,	331 1 20	51	41	19	31	50	8	8	8	.	.	8	34 0 0	48 15 0
Kealvaugh Beg,	229 3 4	21	19	7	5	12	4	3	3	.	.	3	22 10 0	20 5 0
Kealvaugh More,	390 3 31	56	43	17	17	34	9	7	4	.	.	4	60 0 0	54 10 0
Keamcorravoely,	415 0 2	75	53	31	20	51	13	9	5	.	.	5	41 12 6	50 15 0
Kilbarry,	166 0 17	63	73	26	22	48	12	15	10	.	.	10	54 0 0	61 0 0

Printed image digitised by the University of Southampton Library Digitisation Unit

Parishes, Townlands, and Towns.	Area.	Population					Houses						Valuation	
		In 1841.	In 1851.	In 1861.			In 1841	In 1851.	In 1861.				Poor Law Valuation in 1851.	General Valuation in 1861.
		Persons.	Persons.	Males.	Females.	Total.	Number.	Number.	Inhabited.	Uninhabited.	Building.	Total.		
	A. R. P.												£ s. d.	£ s. d.
INCHIGEELAGH P., part of—*continued.*														
Kilmore,	417 3 11	153	140	39	41	80	23	27	14	1	.	15	66 0 0	116 10 0
Lackabaun,	396 1 16	48	46	19	25	44	7	6	6	.	.	6	21 15 0	31 5 0
Lagnoove,	102 2 19	21	15	3	6	9	2	2	2	.	.	2	16 0 0	14 0 0
Lyreagseeha,	484 2 39	40	22	12	12	24	9	6	2	.	.	2	35 8 9	50 5 0
Maulmore,	207 2 11	13	11	4	4	8	3	3	2	.	.	2	10 2 6	18 10 0
Milleen,	342 2 25	129	100	35	45	80	22	17	14	.	.	14	124 2 6	150 16 0
Milmorane,	431 2 17	22	17	11	12	23	3	3	4	.	.	4	16 10 0	21 15 0
Monavaddra,	476 3 1	56	33	16	16	32	8	6	0	.	.	6	91 0 0	65 10 0
Rathgaskig,	607 3 1	52	19	20	12	32	7	7	6	1	.	7	52 10 0	51 10 0
Rossaloogha,	923 2 34	35	9	6	7	13	4	4	3	.	.	3	25 10 0	40 0 0
Rossmore,	492 3 3	145	131	47	61	108	26	25	18	2	.	20	91 17 0	106 5 0
Scrahan,	130 3 15	23	27	8	7	15	4	5	3	.	.	3	13 10 0	15 15 0
Scrahan More,	137 0 23	21	15	7	6	13	2	3	2	.	.	2	15 15 0	19 10 0
Silvergrove,	395 1 6	40	31	11	18	29	6	5	4	.	.	4	31 10 0	38 5 0
Teeranassig,	294 1 36	71	55	26	23	49	13	9	8	.	.	8	65 10 0	75 10 0
Teergay,	235 3 31	44	27	17	16	33	6	5	6	.	1	7	101 5 0	92 15 0
Tooreenalour,	532 1 26	38	21	7	4	11	6	3	3	.	.	3	26 10 0	30 15 0
Tooreenduff,	437 2 26	12	14	11	5	16	2	1	2	.	.	2	29 0 0	29 15 0
Tooreenlahard,	139 2 8	30	11	6	4	10	5	3	1	.	.	1	14 5 0	14 5 0
Tooreenunnean,	291 2 7	17	12	3	3	6	2	2	2	.	.	2	22 10 0	19 0 0
Turnaspidogy,	827 1 35	116	84	49	44	84	19	15	14	1	.	15	67 10 0	102 0 0
	39,839 0 4	5,447	4,006	1,717	1,730	3,447	835	710	573	22	1	590	4,893 15 0	5,432 8 0
Inchigeelagh T.,	.	233	.	60	71	131	42	.	23	2	.	25	.	.
Total, (m³)	39,839 0 4	5,680	4,006	1,777	1,801	3,578	927	710	596	24	1	621	4,893 15 0	5,432 8 8
KILCORNEY P:														
Baunreagh,	76 0 21	18	23	7	9	16	3	4	2	.	.	2	28 10 0	29 0 0
Beenreagh,	255 2 35	50	26	16	9	25	10	4	4	.	.	4	48 0 0	60 10 0
Brookpark,	750 3 13	126	135	60	59	119	21	20	21	.	.	21	90 0 0	147 15 0
Carrigduff,	1,305 2 26	57	58	21	15	36	9	8	5	2	.	7	54 3 9	77 15 0
Crimaloo, North,	535 3 33	149	96	52	55	107	26	19	17	.	.	17	33 15 0	171 5 0
Crimaloo, South,	1,203 2 9	44	33	26	17	43	7	5	6	.	.	6	135 8 0	47 0 0
Donoure, East,	173 3 11	48	26	19	28	47	9	4	6	.	.	6	34 10 0	43 10 0
Donoure, Middle,	111 3 20	31	24	11	17	28	5	4	3	.	.	3	28 10 0	28 10 0
Donoure, West,	174 2 36	31	18	10	15	25	6	3	5	1	.	6	39 7 6	50 15 0
Drombeg,	58 2 26	36	12	5	3	8	7	2	1	.	.	1	24 15 0	34 5 0
Finnanfield,	361 1 11	41	50	26	20	46	8	7	8	.	.	8	23 15 0	39 0 0
Glebe,	13 2 29	9	3	4	3	7	1	1	1	.	.	1	7 10 0	7 10 0
Glenleigh,	638 2 28	208	150	61	56	117	33	24	18	1	.	19	212 5 0	251 15 0
Gortnaclogh,	246 1 8	85	52	16	11	27	16	8	5	1	.	6	120 0 0	126 5 0
Horsemount Mountain,	631 3 22	76	63	39	38	77	13	8	12	.	.	12	23 12 6	72 15 0
Horsemount, North,	495 1 7	205	85	53	59	112	34	14	18	2	.	18	137 7 6	203 15 0
Horsemount, South,	315 0 19	146	89	43	41	84	22	19	14	.	.	14	157 13 9	83 15 0
Kilcarney,	101 0 24	41	12	2	2	4	6	3	1	1	.	2	67 10 0	70 0 0
Killeen,	148 2 29	63	14	10	12	22	11	3	3	.	.	3	83 5 0	77 0 0
Knockanroe,	191 2 25	26	22	11	21	32	8	5	7	1	.	8	77 12 6	95 0 0
Knockgorm,	94 2 35	35	15	7	11	18	8	3	3	.	.	3	33 0 0	45 15 0
Laharan,	167 2 35	48	46	12	9	21	6	7	3	1	.	4	38 10 0	34 5 0
Lisscapia,	55 1 21	5	2	.	.	.	1	1	.	.	.	.	34 10 0	16 5 0
Mushera,	452 0 11	17	10	7	9	16	4	2	2	.	.	2	25 17 6	22 5 0
Shanakill,	255 3 9	166	132	48	44	92	31	26	17	.	.	17	126 5 0	154 0 0
Total,	8,836 1 23	1,761	1,201	568	563	1,131	303	205	180	10	.	190	1,737 13 0	2,044 10 0
KILMICHAEL P., part of:														
Ardanaseen,	614 2 23	156	110	57	60	117	23	15	17	.	.	17	349 0 0	314 0 0
Ballina,	72 2 23	44	21	4	7	11	8	5	2	.	.	2	37 0 0	27 10 0
Barnadivane,	215 1 17	56	21	16	12	28	9	5	5	.	.	5	42 10 0	36 15 0
Barnadivane (*Kneeves*),	237 1 33	66	18	9	9	18	11	4	5	.	.	5	56 0 0	61 10 0
Baulbrack,	317 3 7	84	55	30	22	52	16	13	9	.	.	9	134 0 0	120 15 0
Carrigboy,	989 0 33	291	157	77	85	162	42	30	26	.	.	26	321 10 0	303 0 0
Carrigdangan,	618 2 2	142	116	37	45	82	26	16	12	1	.	13	115 10 0	113 0 0
Clashbredane,	807 2 3	199	169	74	63	137	34	29	21	.	.	21	207 10 0	179 15 0
Clonnoyle,	461 3 35	192	135	61	50	111	30	22	19	.	.	19	164 10 0	158 0 0
Commons,	114 3 34	.	37	11	13	24		8	6	.	.	6	10 0 0	12 5 0
Coolacleavane,	615 3 0	148	66	42	26	68	29	15	10	.	.	10	251 0 0	209 5 0
Coolbaniel,	803 2 16	247	174	80	76	156	39	27	26	.	.	26	449 0 0	332 15 0
Cooldorragha,	943 1 12	331	230	98	115	213	58	43	40	.	.	40	332 10 0	335 15 0
Cusduff,	264 0 13	95	65	25	27	52	14	10	10	.	.	10	114 0 0	101 10 0
Deshure,	715 2 13	286	166	63	64	127	49	28	22	.	.	22	282 0 0	237 0 0

(m³) The remainder of the parish of Inchigeelagh is in the barony of Carbery, East (West Division); the entire parish contains 4,020 persons.

Printed image digitised by the University of Southampton Library Digitisation Unit

CORK, W.R.

Parishes, Townlands, and Towns.	Area.	Population: In 1841.	Population: In 1851.	Population: In 1861. Persons	Population: In 1861. Males.	Population: In 1861. Females.	Population: In 1861. Total.	Houses: In 1841. Number.	Houses: In 1851. Number.	Houses: In 1861. Inhabited.	Houses: In 1861. Uninhabited.	Houses: In 1861. Building.	Houses: In 1861. Total.	Valuation: Poor Law Valuation in 1851.	Valuation: General Valuation in 1861.
	A. R. P.													£ s. d.	£ s. d.
KILMICHAEL P., part of—*continued.*															
Dromkeen,	344 2 11	88	51	25	25	50	15	10	9	.	.	9		127 0 0	157 10 0
Drenisegh,	87 0 18	94	72	17	17	34	21	18	6	1	.	7		50 0 0	44 0 0
Garranereagh,	1,135 2 34	447	149	85	79	164	73	27	27	.	.	27		490 5 0	408 0 0
Gurtacurrig,	150 2 23	74	59	29	26	55	11	6	8	.	.	8		101 0 0	68 5 0
Greenville,	454 2 22	92	66	32	34	66	13	12	13	.		13		246 7 6	222 0 0
Haremount,	646 3 1	189	154	60	50	110	31	25	18	.	.	18		159 10 0	177 5 0
Johnstown,	643 2 11	161	77	26	27	53	27	14	11	.	.	11		164 10 0	171 5 0
Knockane,	573 1 2	174	59	36	29	65	32	11	11	.	.	11		210 10 0	166 5 0
Knocknereagh,	149 2 21	38	40	13	15	28	6	5	4	.	.	4		46 10 0	40 10 0
Lackareagh,	547 1 31	128	60	35	27	65	21	12	11	1	.	12		190 2 6	156 5 0
Lisnacuddy,	227 0 26	168	84	31	35	66	30	15	12	.	.	12		82 0 0	70 5 0
Mamucky,	221 3 34	63	3	5	3	8	10	2	2	.	.	2		67 0 0	60 10 0
Moneyciskor,	417 2 34	154	67	25	35	60	26	15	13	.	.	13		198 10 0	162 5 0
Mountmusic,	502 2 22	186	142	60	54	114	33	24	24	.	.	24		260 0 0	219 15 0
Reanacheragh,	438 2 36	117	90	37	36	73	18	14	13	.	.	13		126 0 0	91 5 0
Rossookilla,	246 1 23	73	50	19	24	43	10	9	7	.	.	7		114 10 0	84 15 0
Shanacashel,	751 3 34	221	150	73	66	139	33	25	24	.	.	24		246 0 0	240 5 0
Shinacashelkneeves,	336 0 22	113	87	37	34	71	22	17	13	1	.	14		103 10 0	88 15 0
Shreveowen,	335 0 32	59	43	23	26	49	11	4	6	.	.	6		86 0 0	64 10 0
Teeralton,	453 0 10	198	147	74	56	130	30	28	27	.	.	27		259 10 0	221 10 0
Total, (n³)	16,455 3 0	5,184	3,200	1,429	1,372	2,801	668	563	480	4	.	493		6,196 15 0	5,464 15 0
KILMURRY P., part of:															
Ardrull,	131 3 6	53	14	12	7	19	7	1	3	.	.	3		57 15 0	55 0 0
Ballymichael,	530 3 23	270	123	64	58	122	44	25	22	2	.	24		254 5 0	503 15 0
Ballyteasane,	514 1 0	206	134	53	48	101	29	18	15	2	.	17		287 5 0	207 0 0
Carrigdarrary,	204 2 29	81	43	23	10	41	12	8	7	.	.	7		127 17 6	167 15 0
Clearagh,	461 2 1	112	82	35	41	76	19	19	16	.	.	16		104 12 6	150 10 0
Cladah,	469 1 11	244	109	56	53	109	43	26	19	.	.	19		313 10 6	353 10 0
Cloghmacow,	499 0 28	229	175	70	88	158	38	32	28	.	.	28		264 15 0	269 0 0
Coolduff,	674 2 17	208	165	57	59	116	30	29	23	2	.	25		372 0 0	385 15 0
Crossmahon,	209 2 4	116	90	47	38	85	17	16	15	.	.	15		139 5 0	127 15 0
Curraboha,	648 0 26	271	162	87	72	159	43	31	31	1	.	32		279 15 0	339 5 0
Curraclogh,	905 1 20	353	163	63	66	129	60	33	27	1	.	28		401 12 6	445 15 0
Corragh,	273 2 29	124	89	33	36	69	22	15	12	.	.	12		157 10 0	157 10 0
Dunmarklin,	476 1 24	176	126	57	53	110	27	21	20	.	.	20		303 15 6	230 10 0
Glannarouge, East,	102 3 34	45	43	12	13	25	7	8	4	.	.	4		33 15 0	46 5 0
Glannarouge, West,	156 2 28	81	12	23	18	41	7	1	7	.	.	7		74 5 0	64 5 0
Knockacareigh,	186 3 1	95	31	21	19	40	14	8	8	.	.	8		4 10 0	68 15 0
Knockboy,	200 2 36	60	36	12	10	22	10	8	4	.	.	4		75 15 0	63 10 0
Knocknaneirk,	556 2 13	164	47	30	28	58	32	8	8	2	.	10		270 0 0	268 5 0
Laghtneill,	167 2 3	148	96	30	25	55	29	16	14	1	.	15		49 0 9	37 15 0
Lisnardagh,	456 0 17	150	103	61	45	106	27	16	14	1	.	15		279 10 0	513 0 0
Poularick,	726 1 31	271	164	81	74	155	44	30	25	.	.	25		271 17 6	319 10 0
Teereeven,	394 2 17	40	56	36	18	54	10	9	7	.	1	8		303 10 0	272 5 0
Total, (o²)	8,949 2 37	3,465	2,100	962	888	1,850	571	390	329	12	1	342		4,426 10 9	4,736 10 0
KILNAMARTYRY P.:															
Aghacunna,	406 3 32	84	65	26	31	59	17	11	11	.	.	11		75 0 0	97 5 0
Ballyvoge,	587 3 17	214	143	80	68	148	35	28	23	4	.	27		247 10 0	215 15 0
Brohaun,	211 2 33	53	33	15	16	31	6	3	5	.	.	5		101 3 0	97 0 0
Caherdalin,	203 0 4	91	73	30	31	61	16	13	13	.	.	13		80 10 0	96 15 0
Caherkeroen,	386 3 25	100	75	39	35	74	16	14	11	.	.	11		138 0 0	143 0 0
Cloheenn,	018 3 14	147	81	38	34	72	22	12	16	.	.	16		226 10 0	188 15 0
Cloncloud,	263 2 19	129	23	12	10	22	24	6	5	.	.	5		49 10 0	75 5 0
Cloontycarthy,	541 3 29	117	104	46	39	85	19	14	11	.	.	11		110 12 6	125 0 0
Coolnaun,	232 1 34	119	24	16	22	38	20	8	5	.	.	5		42 7 6	85 15 0
Cools,	126 2 39	67	28	20	14	34	9	5	5	.	.	5		42 0 0	46 0 0
Curraheen,	71 0 15	33	19	6	4	10	4	2	2	.	.	2		33 15 0	31 5 0
Derragh,	459 2 13	51	40	11	14	25	8	7	4	1	.	5		33 15 0	36 5 0
Derreennacarton,	102 0 18	19	14	5	6	11	2	2	2	.	.	2		10 0 0	13 0 0
Derrintogher,	187 0 24	51	26	20	11	31	8	5	5	.	.	5		42 10 0	49 0 0
Derryfineen,	480 1 29	00	62	35	30	65	11	9	10	.	.	10		60 12 0	59 10 0
Dromreague,	434 0 30	150	116	50	63	113	23	26	23	.	.	23		177 6 0	196 10 0
Dunlareirke,	310 1 12	91	60	26	19	39	10	10	7	1	.	8		129 15 0	116 10 0
Glehe,	40 3 30	25	8	0	11	20	4	3	4	1	.	5		39 15 0	33 10 0
Gortanaddan,	192 2 10	30	16	16	13	29	5	3	4	.	.	4		21 11 0	26 15 0
Gortanmill,	593 2 21	57	78	30	29	59	12	9	8	.	.	8		117 0 0	117 10 0
Gortnahinna,	780 0 25	60	30	24	10	40	10	6	7	.	.	7		74 6 9	76 15 0
Inchibrackane,	63 2 31	22	25	9	12	21	4	3	3	.	.	3		47 12 6	43 5 0

(n³) The remainder of the parish of Kilmichael is in the barony of Carbury, East (West Division); the entire parish contains 3,405 persons.
(o²) The remainder of the parish of Kilmurry is in the barony of Muskerry, East, in the East Riding; the entire parish contains 1,634 persons.

Printed image digitised by the University of Southampton Library Digitisation Unit

COUNTY OF

Parishes, Townlands, and Towns.	Area.	Population					Houses						Valuation	
		In 1841.	In 1851.	In 1861.			In 1841.	In 1851.	In 1861.				Poor Law Valuation in 1861.	General Valuation in 1861.
		Persons.	Persons.	Males.	Females.	Total.	Number.	Number.	Inhabited.	Uninhabited.	Building.	Total.		
	A. R. P.												£ s. d.	£ s. d.
KILMAMARTERY P.—CON.														
Kilmakatoge,	228 1 17	40	34	13	18	31	7	7	5	.	.	5	42 7 6	49 5 0
Knockree,	441 3 0	171	58	32	24	56	29	10	9	.	.	9	90 0 0	118 15 0
Knocksaharn,	448 2 12	99	54	46	39	85	15	14	13	.	.	13	144 0 0	139 10 0
Kyletinchin,	203 3 33	54	34	11	10	21	11	7	3	.	.	3	91 10 0	90 15 0
Lack Beg,	307 3 27	48	27	19	18	37	6	6	5	.	.	6	36 0 0	40 15 0
Lack More,	224 0 8	48	35	18	18	36	7	6	7	1	1	9	76 2 6	66 10 0
Lisboy Beg,	434 2 4	87	81	31	39	70	14	15	12	.	.	12	79 10 0	89 10 0
Lisboy More,	533 2 15	152	99	53	32	85	21	16	11	.	.	11	92 12 0	114 10 0
Parkamillane,	154 3 30	27	34	11	8	19	5	5	4	.	.	4	43 10 0	44 10 0
Raleigh, North,	267 2 21	73	39	22	19	41	9	8	5	.	.	6	181 10 6	171 15 0
Raleigh, South,	340 1 17	107	68	24	28	52	20	13	10	1	.	11	211 2 6	184 5 0
Reanaverree,	469 0 1	65	59	29	35	64	11	11	9	1	.	10	74 12 6	72 5 0
Shanvallyshane,	234 3 7	60	37	23	19	42	9	8	8	.	.	0	106 2 6	99 15 0
Total,	11,680 1 16	2,782	1,805	891	835	1,726	449	325	285	10	1	296	3,170 6 3	3,254 5 0
MACLONEIGH P.:														
Annahalaboy,	259 0 25	11	.	20	21	41	2	.	3	.	.	3	30 0 0	56 5 0
Annahala, East,	266 0 9	140	94	48	39	87	28	16	16	.	.	16	214 5 0	184 0 0
Annahala, West,	393 2 8	166	144	63	53	116	25	28	21	.	.	21	193 10 0	240 10 0
Farranavarrigane,	171 2 13	90	63	34	37	71	15	8	13	.	.	13	163 2 6	165 10 0
Gearagh, East,	68 1 1	.	.	.	.	.	.	.	.	.	.	.	7 10 0	21 0 0
Gearagh, West,	37 0 21	.	.	.	.	.	.	.	.	.	.	.	7 10 0	8 10 0
Inchinashingane,	505 1 1	398	332	132	138	270	64	58	48	2	.	50	394 12 6	401 10 0
Inchisne,	360 2 36	132	106	55	44	99	19	19	16	.	.	16	160 10 0	134 5 0
Kilnerovanagh,	396 0 23	189	63	39	48	87	30	13	15	.	.	15	178 7 6	173 0 0
Toomsbog,	128 2 8	.	.	4	6	10	.	.	1	.	.	1	13 0 0	19 0 0
Tooms, East,	609 0 12	201	159	86	71	157	31	24	27	.	.	27	336 15 0	336 15 0
Tooms, West,	592 3 11	295	211	90	86	176	50	35	31	2	.	33	373 17 6	337 0 0
Total,	3,808 1 8	1,622	1,192	571	543	1,114	204	201	196	4	.	200	2,073 0 0	2,054 5 0
MACROOM P.:														
Ballynagree, East,	1,320 1 9	100	89	40	42	82	21	15	12	1	.	13	195 11 3	189 15 0
Ballynagree, West,	1,345 2 3	190	118	69	67	136	27	25	25	.	.	25	158 12 6	189 5 0
Ballyveerane,	444 0 13	107	71	34	32	66	17	11	10	.	.	10	245 5 0	196 0 0
Bealick,	361 3 14	112	54	29	25	54	18	12	9		.	9	305 5 0	290 0 0
Carrigagulla,	2,292 3 37	269	254	91	91	182	49	45	31	.	.	31	272 8 9	310 0 0
Carriganloe,	120 2 6	18	26	12	14	26	3	4	4	.	.	4	99 15 0	75 10 0
Cedrum,	454 1 38	124	118	67	64	131	18	17	22	.	.	22	374 5 0	307 0 0
Coolcour,	416 0 31	109	82	35	31	66	19	13	11	1	.	12	382 10 0	380 0 0
Coolyhane,	288 1 1	92	90	40	30	70	16	13	13	.	.	13	266 12 6	213 5 0
Cuslowra,	1,443 2 18	148	128	54	55	109	26	24	24	.	.	24	159 15 0	152 15 0
Dromduff,	392 2 24	90	62	37	29	66	15	10	9	.	.	9	165 18 9	139 15 0
Gortyleahy,	136 3 21	5	14	11	9	20	2	2	3	.	.	3	86 5 0	83 5 0
Gurteenroe,	447 2 26	129	61	31	32	63	19	10	14	.	.	14	626 8 9	640 0 0
Kill,	224 3 32	73	64	20	21	41	10	9	6	.	.	6	113 5 0	102 15 0
Kilnagurteen,	447 1 38	102	69	25	20	45	14	9	8	.	.	8	538 6 9	583 0 0
Lackaduff,	200 3 17	24	7	7	13	20	3	1	2	.	.	2	365 17 0	431 10 0
Magloreen,	32 0 28	33	14	.	.	.	4	2	.	.	.	.	78 10 0	89 5 0
Rahalisk,	1,075 3 27	191	161	89	77	166	30	24	25	1	.	26	213 0 0	243 10 0
Rockborough,	115 2 34	30	4	14	12	26	3	3	4	.	.	4	125 1 3	95 15 0
Slevean, East,	526 1 10	135	92	24	27	51	22	17	11	.	.	11	1,768 7 5	1,918 0 0
Slevean, West,	226 3 15	246	189	43	39	82	45	36	21	.	.	21	272 0 0	162 5 0
Tuilatreada,	349 1 29	106	86	56	41	97	18	14	13	.	.	13	201 5 0	189 15 0
	12,666 2 31	2,438	1,853	828	771	1,599	397	318	277	3	.	280	7,009 5 0	6,982 5 0
Macroom T.,	.	4,794	3,719	1,596	1,693	3,289	701	718	589	36	2	627	.	.
Do. *Bridewell*,	.	.	8	.	.	.	.	1	.	.	.	.	.	.
Do. *Workhouse*,	.	.	2,124	85	139	224	.	2	1	.	.	1	.	.
Total,	12,666 2 31	7,227	7,704	2,509	2,603	5,112	1,098	1,037	867	39	2	908	7,009 5 0	6,982 5 0

Printed image digitised by the University of Southampton Library Digitisation Unit

CORK, WEST RIDING.

SUMMARY BY BARONIES.

Baronies.	Area.	Population: In 1841. Persons.	Population: In 1851. Persons.	Population: In 1861. Males.	Population: In 1861. Females.	Population: In 1861. Total.	Houses: In 1841. Number.	Houses: In 1851. Number.	Houses: In 1861. Inhabited.	Houses: In 1861. Uninhabited.	Houses: In 1861. Building.	Houses: In 1861. Total.	Valuation: Poor Law Valuation in 1851.	Valuation: General Valuation in 1861.
	A. R. P.												£ s. d.	£ s. d.
Bantry,	59,216 1 7	15,593	12,305	4,632	4,687	9,319	2,467	1,883	1,629	48	3	1,680	11,667 3 0	13,896 19 0
Bear,	89,986 1 37	25,487	19,899	7,993	8,526	16,519	4,391	3,279	2,926	64	10	2,990	15,357 13 0	16,724 11 0
Carbery, East, E. D.,	67,351 0 15	36,450	22,605	9,727	9,811	19,538	6,067	4,113	3,899	137	8	3,525	38,562 5 0	41,877 13 4
Carbery, East, W. D.,	105,141 2 19	42,947	26,120	11,615	11,265	22,880	7,215	4,700	4,067	205	10	4,282	40,109 12 0	41,273 5 0
Carbery, West, E. D.,	79,263 0 0	43,521	29,533	11,975	12,585	24,560	7,482	4,899	4,273	172	10	4,455	30,918 5 0	32,796 8 0
Carbery, West, W. D.	109,178 2 15	44,425	26,702	11,779	11,357	23,136	7,575	4,658	4,006	161	3	4,170	22,925 6 0	26,481 7 0
Courceys,	8,812 3 37	4,877	2,604	1,177	1,080	2,257	816	530	402	23	1	426	5,366 17 6	5,036 0 0
Ibane and Barryroe,	35,291 1 15	24,349	15,226	6,873	6,764	13,637	4,202	2,829	2,441	89	2	2,532	21,477 10 0	23,145 15 0
Kinalmeaky,	36,381 0 14	19,650	14,293	5,691	6,023	11,714	3,173	2,386	1,975	109	11	2,095	28,629 15 0	29,403 14 0
Muskerry, East, pt. of,*	26,153 2 21	8,700	5,700	2,261	2,189	4,450	1,446	1,087	804	27	.	831	10,176 11 6	10,151 5 0
Muskerry, West,	188,407 0 5	46,935	36,774	15,256	15,030	30,286	7,539	5,772	5,033	176	8	5,217	50,475 9 11	53,255 18 0
	807,263 0 25	312,984	211,761	88,979	89,317	178,296	52,373	36,136	30,736	1,231	66	32,033	275,766 7 11	295,043 3 4
Merchant Seamen and Others, in Home and Foreign Trade Vessels, who were enumerated on English Census Forms only, not included in foregoing Tables,	.	.	.	5	.	5	.	.	.	.	.	.	.	.
Total,	807,263 0 25	312,984	211,761	88,984	89,317	178,301	52,373	36,136	30,736	1,231	66	32,033	275,768 7 11	295,043 3 4

The valuation, in 1861, of the Telegraph in the barony of West Muskerry, £3 10s., together with the valuation of English Island Strand (extra baronial) intake, £6 15s., in East Carbery (West Division), is included in the total of these baronies respectively.

* The remainder of the barony of Muskerry, East, is in the East Riding; the entire barony contains 26,588 persons.

COUNTY OF CORK, WEST RIDING.

POOR LAW UNIONS AND ELECTORAL DIVISIONS.

UNION OF BANDON, Part of.[a]

Electoral Divisions.	Area.	Population: In 1841. Persons.	Population: In 1851. Persons.	Population: In 1861. Males.	Population: In 1861. Females.	Population: In 1861. Total.	Houses: In 1841. Number.	Houses: In 1851. Number.	Houses: In 1861. Inhabited.	Houses: In 1861. Uninhabited.	Houses: In 1861. Building.	Houses: In 1861. Total.	Valuation: Poor Law Valuation in 1851.	Valuation: General Valuation in 1861.
	A. R. P.												£ s. d.	£ s. d.
Ballinadee,	4,261 0 6	1,857	1,120	460	412	872	313	210	154	9	.	163	1,867 10 0	2,301 5 0
Ballymodan,	7,077 3 37	8,893	7,926	2,665	2,964	5,629	1,360	1,075	854	30	5	889	11,116 10 0	11,586 10 4
Bauleigh,	3,156 1 35	1,039	463	200	193	393	176	89	79	2	.	81	1,047 0 0	1,242 10 0
Bengour,	4,027 3 8	1,324	865	381	388	769	216	143	137	9	.	146	1,827 10 0	1,677 15 0
Bouiteen,	5,240 2 20	2,186	1,209	579	552	1,131	382	221	196	1	.	197	2,621 0 0	2,915 10 0
Brinny, part of, (b)	4,015 1 9	1,477	1,049	431	402	833	234	174	147	4	.	151	2,363 15 0	2,685 15 0
Cashel,	3,749 2 25	1,369	709	352	332	684	217	121	111	5	1	117	1,670 15 0	1,926 10 0
Inishannon, part of, (c)	2,043 3 38	787	504	220	226	446	130	94	81	3	.	84	1,626 0 0	1,682 13 0
Kilbrittain,	3,385 0 2	1,596	911	376	375	751	264	173	138	20	.	158	1,673 0 0	1,777 10 0
Kilbrogan,	6,341 1 0	5,770	4,505	1,891	2,133	4,024	952	801	683	55	6	744	8,964 0 0	9,810 9 0
Knockroe,	4,859 1 25	1,711	891	404	362	706	279	183	157	3	2	142	2,223 10 0	2,708 10 0
Murragh,	4,610 0 6	2,084	1,028	420	420	840	339	182	150	6	1	157	2,010 0 0	2,212 10 0
Rathclarin,	5,289 0 1	2,342	1,503	638	643	1,281	392	267	228	11	.	239	2,519 10 0	2,868 0 0
Teadies,	4,768 1 11	1,931	1,334	645	606	1,251	315	224	213	5	.	218	2,675 10 0	2,753 5 0
Templemartin,	7,515 0 33	2,362	1,550	631	605	1,236	389	263	227	11	.	238	3,508 15 0	4,001 10 0
Total,	72,649 0 22	36,730	25,567	10,293	10,613	20,900	5,956	4,220	3,535	174	15	3,724	48,114 5 0	51,620 2 4

UNION OF BANTRY.

Abil,	13,976 1 1	717	532	315	266	581	103	83	83	1	.	84	552 7 0	785 0 0
Bantry,	10,462 2 30	7,910	7,379	2,348	2,486	4,834	1,297	1,0 4	794	30	2	826	6,213 11 0	7,091 10 0
Douce,	9,208 1 1	1,102	734	533	315	648	164	1,0	105	.	.	105	779 18 0	1,089 5 0
Durrus, East,	4,156 1 27	1,423	669	305	256	561	227	126	103	1	.	104	783 18 0	970 15 0
Durrus, West,	5,202 0 9	2,190	1,240	600	585	1,185	350	229	198	10	.	208	1,146 15 0	1,334 10 0
Glanlough,	3,770 1 11	1,686	898	412	392	804	291	161	134	2	.	136	555 9 0	567 5 0
Glengarriff,	11,098 0 30	2,491	1,542	607	646	1,253	396	271	226	14	1	241	1,230 17 0	1,675 0 0
Kealkill,	7,491 3 35	1,301	846	417	420	837	198	142	127	.	.	127	1,180 1 0	1,370 10 0
Kilcaskan,	16,541 0 38	1,935	1,019	732	711	1,443	333	286	264	18	2	284	867 3 0	1,167 7 0
Mealagh,	7,165 3 25	1,479	799	442	391	833	228	140	127	1	.	128	1,069 10 0	1,271 15 0
Scart,	5,750 2 34	1,207	729	375	381	756	187	132	120	1	.	121	1,206 19 0	1,161 10 0
Seefin,	5,061 1 23	1,695	864	424	403	827	279	152	145	1	.	146	795 2 0	765 10 0
Sheepshead,	6,006 2 37	1,591	1,090	561	490	991	249	191	175	1	.	176	746 15 0	850 5 0
Whiddy,	1,020 2 31	733	565	205	206	411	113	107	81	2	.	83	748 11 0	697 14 0
Total,	106,354 3 12	27,512	19,506	8,016	7,948	15,964	4,405	3,176	2,682	82	5	2,769	17,766 16 0	20,357 16 0

(a) The remainder of the union of Bandon is in the county of Cork, East Riding.
(b) The remainder of the electoral division of Brinny is in the county of Cork, East Riding.
(c) The remainder of the electoral division of Inishannon is in the county of Cork, East Riding.

Printed image digitised by the University of Southampton Library Digitisation Unit

UNION OF CASTLETOWN.

Electoral Divisions.	Area.	Population: In 1841	Population: In 1861	Population: In 1861. Males.	Population: In 1861. Females.	Population: In 1861. Total.	Houses: In 1841. Number.	Houses: In 1861 Number.	Houses: In 1861. Inhabited.	Houses: In 1861. Uninhabited.	Houses: In 1861. Building.	Houses: In 1861. Total.	Valuation: Poor Law Valuation in 1861.	Valuation: General Valuation in 1861.
	A. R. P.	Persons	Persons.										£ s. d.	£ s. d.
Adrigole,	15,335 1 0	2,763	1,958	876	900	1,776	480	364	341	5	.	346	1,145 7 0	1,163 17 0
Bear,	4,381 1 7	2,122	1,454	544	614	1,158	402	274	218	18	.	236	1,176 2 0	1,144 5 0
Coulagh,	10,097 0 10	4,377	4,096	1,788	1,860	3,648	735	620	577	7	3	587	4,888 15 0	6,056 19 0
Curryglass,	9,158 3 33	2,320	1,581	650	718	1,368	406	296	243	6	2	251	1,123 3 0	1,146 10 0
Kilcatherine,	14,951 1 18	4,860	3,192	1,386	1,470	2,856	891	585	512	4	1	517	1,847 15 0	1,946 13 0
Killaconenagh,	10,697 3 24	3,399	3,790	1,160	1,360	2,520	530	465	381	18	1	400	2,779 19 0	2,550 10 0
Kilnamanagh,	8,773 2 1	3,661	2,200	857	893	1,750	605	367	290	8	1	299	1,789 0 0	1,552 10 0
Total,	73,445 1 13	23,502	18,280	7,261	7,815	15,076	4,058	2,991	2,562	66	8	2,636	14,550 10 0	15,557 4 0

UNION OF CLONAKILTY.

Electoral Divisions.	Area.	Population: In 1841	Population: In 1861	Population: In 1861. Males.	Population: In 1861. Females.	Population: In 1861. Total.	Houses: In 1841. Number.	Houses: In 1861 Number.	Houses: In 1861. Inhabited.	Houses: In 1861. Uninhabited.	Houses: In 1861. Building.	Houses: In 1861. Total.	Valuation: Poor Law Valuation in 1861.	Valuation: General Valuation in 1861.
Abbeymahen,	4,481 3 3	3,261	1,915	847	890	1,737	564	335	303	1	.	304	2,707 10 0	2,941 15 0
Ardfield,	4,386 2 36	3,268	1,922	924	850	1,774	545	379	337	4	1	342	2,486 0 0	2,978 10 0
Argideen,	4,019 1 23	2,098	1,040	494	468	962	350	199	174	12	.	186	1,700 10 0	1,680 10 0
Butlerstown,	4,271 1 4	2,765	1,815	872	837	1,709	471	318	304	7	.	311	2,820 10 0	2,956 10 0
Cahermore,	4,786 1 26	2,095	1,053	450	449	907	357	186	164	4	.	168	1,551 10 0	1,717 0 0
Castleventry,	3,225 1 23	1,347	632	317	277	594	237	108	106	3	.	109	1,035 10 0	1,260 0 0
Clonakilty,	7,115 3 7	8,184	5,454	2,489	2,686	5,175	1,396	1,169	943	43	2	988	7,671 0 0	8,084 10 0
Cookraheen,	4,172 0 2	1,905	1,147	574	529	1,103	321	201	182	7	.	189	1,348 10 0	1,969 15 0
Courtmacsherry,	2,275 2 24	2,634	1,787	790	827	1,617	479	302	287	10	.	297	1,932 0 0	1,900 15 0
Kilkerranmore,	3,539 0 39	1,674	1,191	501	476	977	311	207	175	8	.	183	1,988 0 0	2,112 5 0
Kilmaloda, East,	3,368 1 25	1,509	661	362	360	722	265	146	113	6	.	119	1,680 0 0	1,593 15 0
Kilmaloda, West,	2,895 2 5	1,177	556	265	264	529	193	116	93	2	.	95	1,303 10 0	1,263 0 0
Kilmoylerane,	3,472 1 25	1,518	861	328	331	659	251	159	122	2	.	124	1,509 10 0	1,557 0 0
Kilnagross,	3,945 2 13	1,946	1,104	453	396	849	313	215	158	6	1	165	2,110 10 0	1,937 5 0
Knocks,	3,167 2 32	1,362	547	286	279	565	203	92	80	2	.	82	1,369 10 0	1,376 10 0
Rathbarry,	4,868 2 32	2,581	2,140	831	857	1,738	415	351	258	15	.	313	2,463 10 0	2,973 5 0
Rosscarbery,	6,724 0 39	5,912	3,541	1,446	1,524	2,970	1,066	739	581	22	2	615	3,676 0 0	4,445 0 0
Rossmore,	3,341 3 26	1,451	931	406	409	815	240	161	141	9	.	150	1,750 10 0	1,796 0 0
Templeomalus,	4,340 0 38	3,719	2,213	941	960	1,901	665	459	353	15	.	368	3,066 0 0	3,161 5 0
Timolenague,	2,873 1 25	1,636	1,000	478	487	965	311	234	173	14	1	188	1,795 0 0	1,806 0 0
Total,	80,464 3 0	52,292	31,400	14,112	14,156	28,268	9,003	6,004	5,097	192	7	5,296	46,669 0 0	49,684 10 0

UNION OF DUNMANWAY.

Electoral Divisions.	Area.	Population: In 1841	Population: In 1861	Population: In 1861. Males.	Population: In 1861. Females.	Population: In 1861. Total.	Houses: In 1841. Number.	Houses: In 1861 Number.	Houses: In 1861. Inhabited.	Houses: In 1861. Uninhabited.	Houses: In 1861. Building.	Houses: In 1861. Total.	Valuation: Poor Law Valuation in 1861.	Valuation: General Valuation in 1861.
Aultagh,	6,025 2 34	1,730	1,036	498	449	929	271	195	147	7	.	151	1,814 10 0	1,721 5 0
Ballingurteen,	5,838 0 18	2,491	1,442	671	616	1,287	406	256	240	9	1	248	2,672 0 0	2,639 19 0
Ballymoney,	5,727 1 24	3,097	1,714	784	778	1,562	515	308	268	4	.	272	3,293 0 0	3,262 5 0
Beelanageary,	10,517 0 6	803	559	245	235	480	120	86	75	.	.	75	791 0 0	833 15 0
Bealock,	7,025 3 0	1,107	804	356	356	712	193	141	126	4	.	130	1,182 0 0	1,116 15 0
Carrigboy,	7,362 0 20	2,141	1,426	611	569	1,180	367	251	197	3	.	200	2,241 0 0	2,039 10 0
Castletown,	4,719 1 37	1,694	906	471	435	906	270	159	151	11	1	163	2,074 10 0	1,975 10 0
Coolmountain,	6,945 2 23	1,749	1,333	528	498	1,026	272	223	170	9	.	179	1,692 0 0	1,339 10 0
Drinagh,	3,665 2 25	1,569	713	382	357	739	267	141	129	3	.	132	1,459 16 0	1,361 12 0
Dunmanway,	10,398 0 12	6,093	5,040	1,867	1,958	3,845	1,010	851	664	70	1	735	5,541 10 0	5,562 7 0
Garrown,	9,769 0 24	1,101	797	364	343	707	171	124	111	8	2	121	1,026 10 0	1,166 5 0
Kinneigh,	5,725 0 24	2,235	1,142	560	505	1,065	354	192	180	5	3	188	2,790 0 0	2,615 15 0
Manch,	6,132 1 6	2,751	1,314	562	533	1,115	370	206	179	9	.	188	2,707 10 0	2,472 10 0
Milane,	5,199 2 36	1,134	593	287	260	547	193	98	94	6	.	100	1,006 0 0	1,350 15 0
Teerelton,	6,955 3 13	2,410	1,497	663	663	1,326	404	261	241	.	.	241	3,029 0 0	2,589 0 0
Total,	103,917 0 24	31,603	20,133	8,871	8,555	17,426	5,163	3,492	2,970	146	8	3,126	33,672 0 0	32,696 13 0

UNION OF KINSALE, Part of.[d]

Electoral Divisions.	Area.	Population: In 1841	Population: In 1861	Population: In 1861. Males.	Population: In 1861. Females.	Population: In 1861. Total.	Houses: In 1841. Number.	Houses: In 1861 Number.	Houses: In 1861. Inhabited.	Houses: In 1861. Uninhabited.	Houses: In 1861. Building.	Houses: In 1861. Total.	Valuation: Poor Law Valuation in 1861.	Valuation: General Valuation in 1861.
Ballinspittle,	3,489 3 23	1,831	1,020	474	426	900	301	211	152	9	.	161	1,926 7 6	2,057 2 0
Ballymackean,	2,776 3 12	1,918	1,108	506	468	974	325	229	184	7	.	190	2,103 17 6	2,189 11 0
Coolmain,	4,681 3 39	2,152	1,266	573	545	1,118	361	211	191	13	1	205	2,516 5 0	2,484 10 0
Lakerne,	2,546 1 2	1,126	476	197	186	383	190	90	67	7	1	75	1,343 12 6	1,789 15 0
Total,	13,494 3 36	7,029	3,890	1,750	1,625	3,375	1,177	741	593	36	2	631	7,884 2 6	8,520 13 0

(d) The remainder of the union of Kinsale is in the county of Cork, East Riding.

Pnnted image digitised by the University of Southampton Library Digitisation Unit

CORK, WEST RIDING.

UNION OF MACROOM, Part of.[e]

Electoral Divisions.	Area.	Population In 1841 Persons.	Population In 1851 Persons.	Population In 1861 Males.	Population In 1861 Females.	Population In 1861 Total.	Houses In 1841 Number	Houses In 1851 Number	Houses In 1861 Inhabited	Houses In 1861 Uninhabited	Houses In 1861 Building.	Houses In 1861 Total.	Valuation Poor Law Valuation in 1861.	Valuation General Valuation in 1861.
	A. R. P.												£ s. d.	£ s. d.
Aghinagh,	4,008 3 20	1,385	1,161	446	438	884	255	204	161	2	.	163	2,296 3 9	2,201 0 0
Bealanageary,	8,367 2 14	1,343	937	415	423	838	210	177	134	6	.	140	849 13 9	1,074 10 0
Candrona,	3,901 0 6	958	671	314	303	617	152	116	102	.	.	102	891 0 4	1,029 5 0
Clearrach,	6,867 2 29	605	502	241	242	483	107	87	76	2	.	78	526 3 9	628 5 0
Cloudrohid,	11,377 1 38	2,797	1,980	885	825	1,710	470	374	286	8	.	294	2,103 10 0	3,344 0 0
Clonmoyle,	3,965 2 26	2,060	1,252	436	463	899	345	234	164	9	.	173	2,056 9 3	2,170 5 0
Derryfineen,	4,642 3 8	710	536	272	253	525	115	90	86	3	1	90	521 13 9	604 0 0
Gortnatubbrid,	9,973 3 13	1,597	997	518	502	1,020	267	170	154	7	.	161	1,441 0 3	1,376 5 0
Greanville,	4,227 2 18	1,228	625	325	290	615	205	116	106	3	1	110	1,984 5 0	1,779 5 0
Inchigeelagh,	6,325 0 24	1,578	1,081	491	508	999	277	208	174	12	1	187	1,449 7 6	1,680 15 0
Kilbarrihert,	12,710 0 27	2,751	1,927	770	715	1,485	465	366	256	9	.	285	3,016 13 9	2,960 10 0
Kilnamartery,	6,796 2 37	2,079	1,332	624	595	1,219	340	249	210	9	.	219	2,765 12 2	2,937 10 0
Macloneigh,	3,808 1 8	1,622	1,192	571	543	1,114	264	201	196	4	.	200	2,073 0 0	2,084 5 0
Macroom,	6,462 0 31	6,654	7,171	2,269	2,348	4,617	986	939	779	40	2	821	6,662 5 0	6,525 15 0
Mashanaglass,	3,906 3 15	1,410	955	348	331	679	222	167	118	2	.	120	2,301 1 0	2,211 10 0
Mountrivers,	8,780 1 10	2,296	1,253	561	564	1,125	381	271	210	5	.	215	2,004 19 9	2,130 0 0
Rahalisk,	11,605 3 27	2,421	1,830	609	619	1,628	418	341	292	6	1	299	2,503 5 0	2,908 5 0
Shevereagh,	11,683 2 39	1,433	989	521	500	1,021	226	162	166	4	.	170	1,403 12 9	1,466 10 0
Ullane,	7,760 1 3	1,784	1,295	564	504	1,168	299	220	206	12	.	218	1,908 3 9	2,133 15 0
Warreanscourt,	6,564 2 26	2,564	1,556	714	650	1,372	422	283	249	8	.	257	3,193 15 3	3,588 5 0
Total,	144,557 3 21	39,355	29,292	12,144	11,904	24,048	6,396	4,975	4,125	151	6	4,282	42,961 19 3	44,953 18 0

UNION OF MILLSTREET, Part of.[f]

Electoral Divisions.	Area.	Population In 1841 Persons.	Population In 1851 Persons.	Population In 1861 Males.	Population In 1861 Females.	Population In 1861 Total.	Houses In 1841 Number	Houses In 1851 Number	Houses In 1861 Inhabited	Houses In 1861 Uninhabited	Houses In 1861 Building.	Houses In 1861 Total.	Valuation Poor Law Valuation in 1861.	Valuation General Valuation in 1861.
Caherbarnagh,	11,634 2 37	1,568	1,062	630	583	1,213	259	195	198	3	1	202	2,353 15 0	2,580 15 0
Coomlogane, pt. of, (g)	9,566 1 16	2,381	1,652	725	703	1,428	334	292	234	20	1	255	2,450 1 8	2,411 10 0
Crimnaloo, part of, (h)	3,547 0 31	385	265	131	107	238	70	44	37	3	.	40	391 6 9	402 15 0
Drishane,	7,864 2 17	3,431	4,355	1,354	1,441	2,795	497	362	387	11	.	398	3,115 2 6	3,709 0 0
Kilcorney,	5,289 0 32	1,376	936	437	456	893	283	161	143	7	.	150	1,346 6 3	1,561 15 0
Rathcool, part of, (i)	1,384 0 22	646	351	192	165	357	103	60	63	1	.	64	675 0 0	960 0 0
Total,	39,486 0 35	9,739	8,821	3,469	3,455	6,924	1,496	1,154	1,062	45	2	1,100	10,331 12 2	11,725 15 0

UNION OF SKIBBEREEN.

Electoral Divisions.	Area.	Population In 1841 Persons.	Population In 1851 Persons.	Population In 1861 Males.	Population In 1861 Females.	Population In 1861 Total.	Houses In 1841 Number	Houses In 1851 Number	Houses In 1861 Inhabited	Houses In 1861 Uninhabited	Houses In 1861 Building.	Houses In 1861 Total.	Valuation Poor Law Valuation in 1861.	Valuation General Valuation in 1861.
Aghadown, North,	3,110 0 1	1,636	906	397	396	793	278	192	138	6	.	144	1,034 10 0	1,130 5 0
Aghadown, South,	5,090 1 26	3,556	2,176	946	938	1,884	605	391	329	10	2	351	2,426 0 0	2,682 10 0
Bredagh,	4,410 1 20	1,785	1,114	424	456	880	301	191	155	2	2	159	1,399 5 0	1,477 5 0
Caheragh,	6,033 1 28	1,839	1,149	478	457	935	321	213	162	2	1	165	1,017 0 0	1,411 5 0
Cape Clear,	3,916 0 23	2,789	1,917	780	840	1,620	542	415	323	16	.	339	1,407 5 0	1,316 18 0
Carrigbaun,	5,079 2 23	2,071	899	565	531	1,096	344	178	199	5	.	204	1,574 0 0	1,601 15 0
Castlehaven, North,	6,449 1 30	4,078	2,333	1,000	1,107	2,107	692	426	371	17	.	388	3,281 0 0	3,439 16 0
Castlehaven, South,	4,599 3 22	2,413	1,709	773	740	1,513	411	293	257	11	2	270	1,061 5 0	1,815 13 0
Cleghlmacell,	5,738 0 13	2,182	1,311	595	600	1,195	377	280	202	2	2	206	1,346 0 0	1,627 0 0
Cloonkeen,	4,642 1 19	1,892	1,037	537	507	1,044	343	208	199	3	.	202	1,319 5 0	1,505 0 0
Drinagh,	4,335 0 38	1,315	718	378	352	730	215	152	130	5	.	135	924 15 0	1,188 5 0
Dromdaleague, N.,	6,089 1 37	1,015	529	344	331	675	172	105	125	7	1	133	652 10 0	671 15 0
Dromdaleague, S.,	5,025 1 12	1,862	1,001	450	474	924	325	181	159	4	.	163	1,129 5 0	1,261 5 0
Garranes,	5,259 3 29	1,468	816	422	376	798	252	142	140	2	.	142	1,173 5 0	1,145 5 0
Gortnascreeny,	6,531 3 6	1,972	1,130	514	498	1,012	329	214	180	5	.	185	1,348 15 0	1,592 10 0
Kilfaughnabeg,	2,035 2 30	2,204	1,233	627	572	1,199	400	234	231	11	.	242	1,908 0 0	1,897 12 0
Killeenleagh,	4,251 2 9	1,843	1,107	529	481	1,010	303	203	176	5	.	181	1,336 0 0	1,305 0 0
Knockakagh,	4,964 0 7	2,651	1,353	671	650	1,318	450	272	244	4	.	248	1,870 10 0	1,961 0 0
Myross,	3,527 1 33	3,475	2,121	843	882	1,725	663	364	314	14	.	328	2,199 15 0	2,448 10 0
Shreelane,	4,773 3 39	1,851	1,055	492	496	970	290	178	175	6	.	181	1,510 0 0	1,627 0 0
Skibbereen,	9,009 0 28	9,596	9,345	2,932*	3,414	6,346	1,569	1,163	1,004	54	.	1,058	7,813 0 0	8,156 5 0
Tullagh,	4,262 0 13	2,680	1,774	746	806	1,542	505	378	291	7	3	301	1,572 5 0	1,470 16 0
Woodfort,	4,626 0 6	2,079	1,318	555	523	1,078	341	219	182	9	.	191	1,461 5 0	1,652 15 0
Total,	115,023 2 23	58,235	38,059	15,995	16,417	32,412	10,039	6,557	5,696	207	13	5,916	41,166 15 0	44,365 5 0

* Including five persons at sea.—See Baronial Summary, page 161.
(e) The remainder of the union of Macroom is in the county of Cork, East Riding.
(f) The remainder of the union of Millstreet is in the county of Cork, East Riding.
(g) The remainder of the electoral division of Coomlogane is in the county of Cork, East Riding.
(h) The remainder of the electoral division of Crimnaloo is in the county of Cork, East Riding.
(i) The remainder of the electoral division of Rathcool is in the county of Cork, East Riding.

Printed image digitised by the University of Southampton Library Digitisation Unit

COUNTY OF CORK, WEST RIDING.

UNION OF SKULL.

Electoral Divisions.	Area.	Population: In 1841. Persons.	Population: In 1851. Persons.	Population: In 1861. Males.	Population: In 1861. Females.	Population: In 1861. Total.	Houses: In 1841. Number.	Houses: In 1851. Number.	Houses: In 1861. Inhabited.	Houses: In 1861. Uninhabited.	Houses: In 1861. Building.	Houses: In 1861. Total.	Valuation: Poor Law Valuation in 1861.	Valuation: General Valuation in 1861.
	A. R. P.												£ s. d.	£ s. d.
Ballybaun,	6,504 1 25	1,698	693	492	380	762	284	171	147	4	.	151	855 0 0	1,075 5 0
Ballydehob,	6,975 1 38	4,340	2,552	1,302	1,326	2,628	756	443	444	28	.	472	2,135 5 0	2,256 14 0
Coolish,	3,965 0 28	1,301	719	338	300	638	217	118	107	6	.	113	680 15 0	912 10 0
Crookhaven,	5,782 0 12	2,949	1,584	854	682	1,536	496	293	240	27	.	267	1,252 0 0	1,578 0 0
Dunbeacon,	6,196 3 2	2,071	1,108	463	419	882	359	194	151	6	.	157	890 15 0	1,102 15 0
Dunmanus,	5,931 1 7	2,586	1,133	522	488	1,010	437	190	186	5	.	191	991 10 0	1,174 7 0
Goleen,	4,345 2 33	2,018	1,241	594	599	1,193	354	259	210	9	.	219	938 16 0	1,058 15 0
Kilcoe,	6,450 3 10	2,616	1,402	660	643	1,303	443	271	229	6	.	235	1,727 10 0	1,984 15 0
Lowertown,	2,982 1 29	2,124	954	433	446	879	363	171	157	9	.	166	1,037 0 0	919 15 0
Skull,	4,188 2 21	2,917	3,497	844	879	1,723	551	411	295	22	.	317	1,297 0 0	1,541 6 0
Toormore,	3,846 1 17	2,267	1,355	661	667	1,328	418	266	248	0	.	256	915 15 0	915 0 0
Total,	57,160 0 30	26,887	16,418	7,073	6,829	13,902	4,678	2,706	2,414	130	.	2,544	12,629 8 0	14,421 2 0

SUMMARY OF CORK, WEST RIDING, BY POOR LAW UNIONS.

Unions.	Area.	Population: In 1841. Persons.	Population: In 1851. Persons.	Population: In 1861. Males.	Population: In 1861. Females.	Population: In 1861. Total.	Houses: In 1841. Number.	Houses: In 1851. Number.	Houses: In 1861. Inhabited.	Houses: In 1861. Uninhabited.	Houses: In 1861. Building.	Houses: In 1861. Total.	Valuation: Poor Law Valuation in 1861.	Valuation: General Valuation in 1861.
	A. R. P.												£ s. d.	£ s. d.
Bandon, part of,	72,849 0 22	36,730	25,567	10,293	10,613	20,906	5,986	4,220	3,535	174	15	3,724	48,114 5 0	51,820 2 4
Bantry,	166,354 3 12	27,512	19,506	8,016	7,948	15,964	4,405	3,176	2,682	82	5	2,769	17,766 16 0	20,857 18 0
Castletown,	78,445 1 13	24,502	18,280	7,261	7,815	15,076	4,058	2,991	2,562	66	8	2,636	14,550 10 0	15,557 4 0
Clonakilty,	80,464 3 9	52,292	31,490	14,112	14,156	28,268	9,003	6,084	5,697	192	7	5,896	46,669 0 0	49,684 10 0
Dunmanway,	103,917 0 24	31,603	20,438	8,671	8,555	17,426	5,163	3,492	2,970	148	8	3,126	33,672 0 0	32,636 13 0
Kinsale, part of,	13,494 3 36	7,029	3,690	1,750	1,625	3,375	1,177	741	593	36	2	631	7,884 2 6	8,520 18 0
Macroom, part of,	144,557 8 27	59,355	29,292	12,144	11,904	24,048	6,300	4,975	4,125	151	6	4,282	42,981 19 3	44,953 18 0
Millstreet, part of,	39,486 0 35	9,739	8,021	3,469	3,455	6,924	1,496	1,184	1,062	45	2	1,109	10,331 12 2	11,725 15 0
Skibbereen,	115,023 2 23	58,335	38,059	15,995	16,417	32,412	10,049	6,537	5,696	207	13	5,916	41,166 15 0	44,865 5 0
Skull,	57,169 0 30	26,887	16,418	7,073	6,829	13,902	4,678	2,786	2,414	130	.	2,544	12,629 8 0	14,421 2 0
Total,	607,263 0 25	312,984	211,761	88,984	89,317	178,301	52,373	36,136	30,736	1,231	66	32,033	275,766 7 11	295,043 3 4

SUMMARY OF THE CITY AND COUNTY OF CORK BY POOR LAW UNIONS.

Unions.	Area.	Population: In 1841. Persons.	Population: In 1851. Persons.	Population: In 1861. Males.	Population: In 1861. Females.	Population: In 1861. Total.	Houses: In 1841. Number.	Houses: In 1851. Number.	Houses: In 1861. Inhabited.	Houses: In 1861. Uninhabited.	Houses: In 1861. Building.	Houses: In 1861. Total.	Valuation: Poor Law Valuation in 1861.	Valuation: General Valuation in 1861.
	A. R. P.												£ s. d.	£ s. d.
Bandon,	101,844 3 15	48,089	33,192	13,536	13,720	27,256	7,810	5,559	4,641	214	17	4,872	65,771 5 0	70,334 0 4
Bantry,	166,854 3 12	27,512	19,506	8,016	7,948	15,964	4,405	3,176	2,682	82	5	2,769	17,766 16 0	20,857 16 0
Castletown,	78,445 1 13	24,502	18,280	7,261	7,815	15,076	4,058	2,991	2,562	66	8	2,636	14,550 10 0	15,557 4 0
Clonakilty,	80,464 3 9	52,292	31,490	14,112	14,156	28,268	9,003	6,084	5,697	192	7	5,896	46,669 0 0	49,684 10 0
Cork,	169,731 3 14	165,492	160,576	71,123	76,449	147,572	23,255	21,853	19,507	1,567	62	21,136	267,828 10 4	300,195 19 2
Dunmanway,	103,917 0 24	31,603	20,438	8,071	9,555	17,426	5,163	3492	2,970	148	8	3,126	33,672 0 0	32,636 13 0
Fermoy,	148,268 0 26	64,277	44,950	19,871	18,009	37,960	10,105	7,284	5,870	220	10	6,100	89,664 17 8	101,469 7 0
Kanturk, part of,	185,684 3 28	62,059	42,077	17,009	17,327	34,336	9,754	6,592	5,851	156	18	8,025	75,622 5 0	75,482 9 0
Kilmallock, part of,	14,591 0 8	8,683	7,911	2,549	2,753	5,302	1,334	1,026	883	46	3	932	13,280 10 0	16 314 13 0
Kinsale,	79,651 1 19	41,342	23,948	11,731	12,106	23,837	6,866	5,166	4,052	254	15	4,321	55,345 12 6	57,935 15 0
Lismore, part of,	92 0 24	3	4	2	4	6	1	1	1	.	.	1	145 5 0	116 10 0
Macroom,	179,108 0 38	51,744	37,394	15,662	15,428	31,090	8,425	6,415	5,373	213	9	5,595	56,841 6 9	62,185 13 0
Mallow,	154,357 3 10	64,364	42 145	18,207	17,544	35,751	10,011	6,673	5,779	190	26	5,985	109,755 13 8	107,616 16 6
Middleton,	109,265 2 28	55,506	44,059	16,676	17,410	34,086	9,111	7,294	5,907	235	22	8,164	99,701 0 0	92,133 9 2
Millstreet,	74,905 2 10	23,262	17,251	7,493	7,304	14,797	3,570	2,531	2,387	57	2	2,446	23,237 15 6	28,055 2 6
Mitchelstown, part of,	48,405 3 1	25,101	17,075	6,891	6,920	13,811	3,780	2,641	2,292	47	2	2,341	26,528 12 0	31,501 2 0
Skibbereen,	115,023 2 23	58 335	38,059	15,995	16,417	32,412	10,049	6,537	5,696	207	13	5,916	41,166 15 0	44,865 5 0
Skull,	57,169 0 30	26,887	16,418	7,073	6,829	13,902	4,678	2,786	2,414	130	.	2,544	12,629 8 0	14,421 2 0
Youghal, part of,	36,633 3 22	26,065	21,130	7,559	8,407	15,966	4,044	3,447	2,634	256	3	2,895	31,319 19 10	36,269 9 3
Total,	1,839,921 0 34	654,118	648,903	269,637	275,181	544,818	135,432	101,548	86,598	4,272	230	91,100	1088277 2 3	1155914 15 11

WILLIAM DONNELLY, *Registrar-General,* } *Chief Commissioner.*

WILLIAM R. WILDE, GEORGE W. ABRAHAM, } *Assistant Commissioners.*

HENRY WILKIE, *Secretary,*
Census Office, Henrietta-street, Dublin.
June 10th, 1863.

Printed image digitised by the University of Southampton Library Digitisation Unit

THE CENSUS OF IRELAND

FOR THE YEAR

1861.

PART I.

SHOWING THE

AREA, POPULATION, AND NUMBER OF HOUSES,

BY

TOWNLANDS AND ELECTORAL DIVISIONS.

COUNTY OF KERRY.

Presented to both Houses of Parliament by Command of Her Majesty.

DUBLIN:
PRINTED BY ALEXANDER THOM, 87 & 88, ABBEY-STREET,
FOR HER MAJESTY'S STATIONERY OFFICE.

1863.

Printed image digitised by the University of Southampton Library Digitisation Unit

Pnnted image digitised by the University of Southampton Library Digitisation Unit

THE CENSUS OF IRELAND

FOR THE YEAR

1861.

COUNTY OF KERRY.

BARONIES, PARISHES, AND TOWNLANDS.

BARONY OF CLANMAURICE.

Parishes, Townlands, and Towns.	Area.	Population: In 1841. Persons.	Population: In 1851. Persons.	Population: In 1861. Males.	Population: In 1861. Females.	Population: In 1861. Total.	Houses: In 1841. Number.	Houses: In 1851. Number.	Houses: In 1861. Inhabited.	Houses: In 1861. Uninhabited.	Houses: In 1861. Building.	Houses: In 1861. Total.	Valuation: Poor Law Valuation in 1851.	Valuation: General Valuation in 1861.
	A. R. P.												£ s. d.	£ s. d.
ARDFERT Parish, pt. of:														
Ardfert,	370 3 32	.	58	24	34	58	.	9	6	.	.	6	397 16 6	404 18 0
Ardfert Oughter,	105 1 23	51	26	8	5	13	8	4	1	.	.	1	72 15 0	72 0 0
Ballegrier,	403 1 36	295	168	111	108	219	40	29	32	.	.	32	254 1 0	282 0 0
Ballievoher,	72 2 27	32	38	27	20	47	5	6	8	.	.	8	36 8 0	43 0 0
Ballymacquin, Lower,	471 0 25	177	114	38	35	73	26	17	11	.	.	11	155 1 0	162 18 0
Ballymacquin, Upper,	200 2 36	119	65	34	26	60	16	9	3	1	.	9	130 15 0	144 15 0
Brandonwell,	457 0 37	150	72	18	20	38	13	8	4	.	.	4	282 11 0	251 15 0
Carrahane, Lower,	1,003 2 19	128	104	68	62	130	18	17	17	.	.	17	63 0 0	88 3 0
Carrahane, Upper,	156 3 31	94	37	13	9	22	11	5	3	.	.	3	111 10 0	84 15 0
Cloon Glebe,	94 0 4	23	10	15	13	28	2	2	3	.	.	3	51 0 0	75 10 0
Collegefield,	25 2 28	9	9	4	1	5	1	1	1	.	.	1	15 10 0	13 5 0
Commons, East,	176 3 8	447	131	101	135	236	73	36	42	.	.	42	96 10 0	72 0 0
Commons, North,	111 2 38	136	109	35	51	86	20	21	17	.	.	17	13 4 0	29 9 0
Commons, West,	61 0 4	352	206	146	147	293	72	48	60	2	.	62	73 3 0	58 2 0
Creegoonns,	26 3 27	21	10	6	5	11	3	1	2	.	.	2	19 10 0	18 10 0
Farranwilliam,	22 1 16	8	8	.	.	.	1	1	.	.	.	.	17 16 0	30 13 0
Gertaspiddale,	22 0 27	.	.	.	.	.	.	.	.	.	.	.	14 8 0	16 5 0
Grangue Glebe,	184 1 35	62	51	12	9	21	10	8	3	.	.	3	83 0 0	69 10 0
Kill,	36 0 19	32	22	7	2	9	4	3	1	.	.	1	21 10 0	29 15 0
Killorane,	69 1 19	56	36	5	6	11	6	4	2	.	.	2	13 8 0	43 1 0
Knockavurra Glebe,	115 1 8	.	.	4	6	10	.	.	2	.	.	2	106 0 8	55 16 0
Knockroe,	108 1 16	29	22	11	10	21	5	3	4	.	.	4	56 0 0	53 14 0
Larha,	33 3 1	38	24	4	5	9	5	4	1	.	.	1	24 6 0	29 2 0
Rahoneen,	296 0 26	114	72	33	37	70	13	10	10	.	.	10	200 16 0	236 0 0
Ratherihane,	13 0 27	12	.	.	.	.	2	.	.	.	.	.	13 10 0	13 10 0
Sackville,	382 0 12	319	57	17	16	33	47	7	6	.	.	6	261 4 6	279 15 0
Skrillagh,	75 1 1	7	18	25	25	50	1	2	9	.	.	9	67 0 0	76 15 0
Tubrid Beg,	613 1 9	31	58	55	48	103	8	6	14	.	.	14	173 9 0	165 10 0
Tubrid More,	993 3 15	629	204	124	118	242	91	33	42	1	1	44	543 0 0	493 15 0
Two Islands,	0 3 39	.	.	.	.	.	.	.	.	.	.	.	.	.
	6,796 0 5	3,119	1,729	945	953	1,898	506	296	309	4	1	314	3,416 7 0	3,416 1 0
Ardfert T.,	.	655	509	196	171	367	123	104	71	2	1	74	.	.
Total, (a)	6,796 0 5	4,074	2,238	1,141	1,124	2,265	629	400	380	6	2	388	3,410 7 0	3,416 1 0
BALLYHEIGE P.:														
Ballinclemesig,	289 1 18	184	153	70	64	134	27	28	20	.	.	20	89 18 0	104 17 0
Ballyheige,	351 2 26	76	59	22	32	54	14	13	8	1	.	9	311 2 6	276 10 0
Ballylongane,	527 0 18	242	110	92	60	172	39	25	28	1	.	29	92 15 0	100 4 0
Ballyroean,	236 0 13	126	124	23	27	50	18	19	10	.	.	10	97 1 0	114 15 0
Beoleenshare,	545 3 14	465	173	68	64	132	32	33	21	2	.	23	101 18 0	116 0 0
Buncurrig,	505 3 29	171	154	46	38	84	27	28	11	.	.	11	143 18 0	162 10 0
Cahernlla,	557 1 21	235	87	29	35	64	35	12	9	.	.	9	81 19 0	95 0 0
Castleshannon,	238 2 28	16	106	24	12	36	3	24	5	.	.	5	25 8 0	33 10 0
Cloghanebane,	171 2 23	266	56	18	17	35	51	9	4	.	.	4	33 2 0	37 0 0
Cloghanelceesh,	300 0 32	144	116	63	69	132	22	22	27	.	.	27	111 4 6	165 6 0

(a) The remainder of the parish of Ardfert is in the barony of Trughanacmy; the entire parish contains 3,234 persons.

Printed image digitised by the University of Southampton Library Digitisation Unit

Parishes, Townlands, and Towns.	Area.	Population					Houses						Valuation	
		In 1841.	In 1851.	In 1861.			In 1841.	In 1851.	In 1861.				Poor Law Valuation in 1851.	General Valuation in 1861.
		Persons.	Persons.	Males.	Females.	Total.	Number.	Number.	Inhabited.	Uninhabited.	Building.	Total.		
	A. R. P.												£ s. d.	£ s. d.
BALLYHEIGE P.—*con.*														
Dirtane,	277 1 7	222	97	56	39	95	37	15	15	.	.	15	106 10 0	82 4 0
Doonamontane,	265 0 25	212	102	87	91	178	83	32	30	.	.	30	63 7 6	76 5 0
Dreenagh,	903 1 5	63	52	47	37	84	10	7	15	2	1	18	67 3 0	48 0 0
Dromatoor,	438 0 15	216	187	40	35	75	44	37	9	.	.	9	89 17 0	98 6 0
Dromgower,	216 1 26	153	76	18	10	37	28	12	5	.	.	5	100 14 0	92 10 0
Glandahalin, East,	811 3 14	265	107	60	69	129	44	21	26	.	.	26	77 2 0	99 0 0
Glandahalin, West,	236 1 34	66	54	16	26	44	14	8	7	.	.	7	33 14 0	26 0 0
Glenderry,	1,075 3 33	351	316	149	155	304	49	54	52	1	.	53	171 10 0	184 7 0
Glenlea,	309 0 27	101	87	61	65	126	15	17	22	.	.	22	60 5 0	49 17 0
Heirhill,	395 2 29	272	191	52	54	106	52	31	19	.	.	19	105 10 0	113 15 0
Knockane,	290 3 14	101	69	15	16	31	14	11	5	.	.	5	43 16 0	54 5 0
Maulin,	482 0 9	7	7	19	22	41	1	1	7	.	.	7	20 0 0	22 10 0
Tiduff,	1,066 0 0	192	181	92	106	198	20	33	36	.	.	36	162 10 0	160 2 0
Tierbanaghan,	702 3 0	222	224	94	104	198	34	36	35	1	.	36	139 19 0	144 0 0
Toanreagh,	320 1 27	145	130	37	34	71	26	20	12	.	.	12	121 0 0	109 0 0
Ballingarry Island,	1 2 12	.	.	.	.	.	.	.	.	.	.	.	.	0 6 0
	11,260 3 19	4,513	3,100	1,300	1,310	2,610	749	548	430	8	1	447	2,461 3 6	2,500 18 0
Ballyheige T.,	.	282	252	107	122	229	47	47	39	1	.	40	.	.
Total,	11,260 3 19	4,795	3,352	1,407	1,432	2,839	796	595	477	9	1	487	2,461 3 6	2,500 18 0
DUAGH P., part of:														
Ardydonagan,	490 0 8	63	44	28	19	47	7	7	7	.	.	7	61 15 0	66 0 0
Ballygarret,	115 3 21	40	36	18	11	29	4	4	4	.	.	4	56 15 0	56 15 0
Ballymacjordan,	257 3 5	106	123	56	32	68	16	18	7	.	.	7	114 3 0	119 15 0
Ballynagraigue,	382 0 8	85	82	21	22	43	12	10	5	.	.	5	103 17 0	101 15 0
Ballyanmuddagh,	250 3 17	98	73	27	24	51	16	11	5	.	.	5	90 15 0	90 10 0
Bunglasha,	216 3 30	45	26	17	0	26	7	3	4	.	.	4	36 0 0	37 10 0
Coolaneehy,	405 2 2	94	67	39	34	73	12	0	8	.	.	0	127 15 0	124 5 0
Coolvackagh,	57 1 14	12	.	.	.	.	2	1	.	.	.	.	26 15 0	26 10 0
Craggane,	233 0 19	107	60	23	24	47	15	8	7	.	.	7	90 11 0	85 0 0
Curraghatouk,	153 0 16	.	16	12	7	19	.	3	3	.	.	3	53 16 0	58 10 0
Derk,	403 2 27	29	24	17	12	29	6	5	5	.	.	5	52 10 0	51 16 0
Derrindaff,	763 3 7	243	125	69	57	126	35	13	12	.	.	12	291 15 0	290 15 0
Dromlegagh,	92 1 25	.	10	0	4	12	.	4	1	.	.	1	34 1 0	33 15 0
Dromlegagh Demesne,	73 0 26	99	17	8	11	19	14	2	2	.	.	2	30 6 0	27 15 0
Duagh,	236 0 6	96	79	43	63	106	14	12	18	.	.	18	127 8 0	145 10 0
Foil,	76 2 38	18	8	6	6	12	2	1	1	.	.	1	23 10 0	23 10 0
Foildarrig,	264 3 8	93	124	41	41	82	17	16	11	.	.	11	127 10 0	124 10 0
Gortanmerisk,	61 1 6	12	11	0	5	11	2	1	1	.	.	1	26 15 0	26 15 0
Inchymagilleragh, East,	28 1 22	14	26	2	5	7	2	4	1	.	.	1	0 10 0	9 15 0
Inchymagilleragh, West	92 2 11	38	24	22	30	52	7	4	7	.	.	7	65 8 0	66 0 0
Islandboy,	137 0 26	44	23	16	11	27	7	4	3	.	.	3	66 12 0	66 10 0
Islandboy, East,	31 1 26	.	19	8	4	12	.	4	2	.	.	2	33 10 0	31 0 0
Islandboy, West,	9 1 12	20	.	.	.	.	4	.	.	.	.	.	3 10 0	3 10 0
Kilcarra Beg,	241 1 10	17	14	6	7	13	4	3	3	.	.	3	100 10 0	100 10 0
Kilcarra More,	308 2 0	171	79	48	40	96	25	15	13	.	.	13	134 2 0	135 5 0
Knockaderreen,	479 3 6	102	80	33	35	68	16	11	12	.	.	12	119 10 0	112 10 0
Knockalougha,	1,244 1 15	159	106	84	91	165	27	19	24	1	.	25	120 2 8	132 15 0
Knockaneree,	159 3 22	54	16	12	12	24	5	3	4	.	.	4	41 5 0	40 5 0
Knockaunbrack,	493 2 23	128	78	34	28	62	22	11	11	.	.	11	54 10 0	58 5 0
Knockaunnanoon,	518 2 37	31	29	16	14	30	5	4	5	.	.	5	34 15 8	35 0 0
Knockavullig,	194 2 20	82	114	76	79	155	12	16	23	1	.	24	91 2 0	80 10 0
Knockmeal,	446 0 0	67	58	27	18	45	10	7	4	.	.	4	104 4 0	101 10 0
Knocknacroky,	302 0 27	27	18	6	7	13	5	2	2	.	.	2	40 0 0	42 15 0
Knockundervaul,	500 2 10	70	147	50	51	101	12	24	10	.	.	16	111 7 0	117 0 0
Lacka, West,	508 0 25	142	108	51	57	108	26	19	15	.	.	15	161 5 0	158 10 0
Lisroe,	521 0 10	274	96	54	67	121	49	14	25	.	.	25	96 2 0	112 0 0
Lybes,	132 3 32	58	75	33	38	71	11	11	13	.	.	13	43 17 0	46 5 0
Meenanare,	596 3 29	91	35	21	21	42	12	4	7	.	.	7	140 15 0	135 6 0
Meennahorna,	352 3 6	101	62	30	26	66	17	6	7	.	.	7	66 19 0	66 15 0
Meenscovane,	277 1 6	57	67	31	21	52	7	8	5	.	.	5	97 10 0	97 5 0
Moynsha,	96 2 3	30	9	16	16	32	4	1	3	.	.	3	40 0 0	47 0 0
Muingwee,	287 0 14	36	28	6	5	11	5	4	2	.	.	2	20 10 0	23 0 0
Patch,	143 0 19	27	30	17	10	27	5	4	2	.	.	2	51 10 0	51 10 0
Rylane,	554 0 13	91	43	37	31	68	16	8	9	.	.	9	71 15 0	74 0 0
Scrahan,	373 2 18	139	139	50	60	110	22	24	20	.	.	20	105 11 0	103 15 0
Shanafona,	186 0 24	33	27	8	7	15	7	4	1	.	.	1	41 10 0	39 15 0
Shanbally,	183 3 14	11	13	8	6	14	1	2	3	.	.	3	67 16 0	58 15 0
Teor,	599 0 6	90	87	67	73	140	14	13	24	.	.	24	152 14 0	148 15 0

Printed image digitised by the University of Southampton Library Digitisation Unit

KERRY.

Parishes, Townlands, and Towns.	Area.	Population					Houses						Valuation	
		In 1841.	In 1851.	In 1861.			In 1841.	In 1851.	In 1861.				Poor Law Valuation in 1851.	General Valuation in 1861.
		Persons.	Persons.	Males.	Females.	Total.	Number.	Number.	Inhabited.	Uninhabited.	Building.	Total.		
	A. R. P.												£ s. d.	£ s. d.
DUAGH P., part of—*con.*														
Tooreen,	435 1 18	52	42	18	22	40	7	8	4	.	.	4	45 10 0	48 5 0
Treneagh,	1,768 0 27	505	603	276	262	538	61	92	69	1	.	70	664 18 8	647 10 0
	18,724 0 16	4,066	3,217	1,582	1,531	3,113	638	483	440	3	.	443	4,463 13 0	4,477 0 0
Dugh T.,	.	345	277	83	86	169	58	48	30	3	1	34	.	.
Total, (b)	16,724 0 16	4,411	3,494	1,665	1,617	3,282	696	531	470	6	1	477	4,463 13 0	4,477 8 0
DYSERT P., part of:														
Ballintogher,	211 2 33	77	97	43	40	83	9	16	14	.	.	14	110 15 0	111 0 0
Ballyhennessy,	417 1 16	56	43	27	30	57	9	8	9	.	.	9	159 1 8	160 15 0
Ballyhorgan, East,	510 1 13	169	101	43	39	82	23	14	10	.	.	10	208 18 0	211 0 0
Ballyhorgan, South,	206 1 14	52	48	2	6	8	7	5	2	.	.	2	60 0 0	60 10 0
Ballyhorgan, West,	225 3 38	59	7	6	4	10	5	3	2	.	.	2	123 10 0	125 0 0
Ballynagare,	991 2 6	81	81	41	40	81	10	11	11	1	.	12	210 14 0	209 0 0
Cloncolla,	168 2 25	96	26	37	34	71	15	5	9	2	.	11	107 0 0	106 15 0
Curraghcroneen,	460 1 33	161	99	53	60	109	21	15	17	.	.	17	176 3 0	173 0 0
Dysert,	337 3 3	104	66	20	34	54	13	9	8		.	8	72 19 0	75 15 0
Dysert Marshes,	298 0 0	.	.	.	.	.	.	.	.	.	.	.	24 5 0	24 5 0
Knockannacurrahoon,	69 1 15	17	27	15	12	27	8	4	4	.	1	5	24 3 0	24 5 0
One Island,	1 0 8	.	.	.	.	.	.	.	.	.	.	.	.	0 10 0
Total, (c)	3,978 2 4	852	595	287	295	582	115	90	86	3	1	90	1,277 8 0	1,281 15 0
FINUGE P.:														
Ballinruddery,	416 0 3	131	75	45	59	104	20	12	17	1	.	18	264 12 0	264 10 0
Ballygrenane,	547 2 11	209	134	56	65	121	30	22	17	1	.	18	283 4 0	276 10 0
Beakelly,	173 3 28	105	86	30	38	68	14	13	10	.	.	10	115 3 0	114 10 0
Finuge,	863 0 19	366	414	151	151	302	62	73	52	1	.	53	446 0 0	471 0 0
Garryantanvally,	703 1 19	262	165	75	71	146	41	32	26	.	.	26	440 13 0	444 5 0
Gregeen,	95 1 8	64	70	36	36	72	10	10	12	.	.	12	57 16 0	57 15 0
Islandmacloughry,	153 2 29	7	39	11	14	25	1	4	3	.	.	3	130 10 0	135 0 0
Kilcreen,	47 2 13	13	15	3	6	9	3	3	2	.	.	2	50 0 0	52 0 0
Knockamoohane,	207 1 38	106	70	32	29	61	17	12	8	.	.	8	104 10 0	103 5 0
Knockanasig,	194 2 9	62	92	15	17	32	10	11	6	.	.	6	103 18 0	99 15 0
Moyassa,	315 3 39	82	42	21	21	42	14	8	5	.	.	5	117 10 0	122 18 0
	3,740 2 16	1,407	1,202	475	507	982	222	198	158	3	.	161	2,113 16 0	2,143 0 0
Finuge T., (d)	.	151	.	.	.	.	24	.	.	.	.	.	.	.
Total,	3,740 2 16	1,558	1,202	475	507	982	246	198	158	3	.	161	2,113 16 0	2,143 0 0
KILCARAGH P.:														
Ballinclober,	361 3 39	99	55	8	11	19	14	6	3	.	.	3	197 0 0	183 5 0
Ballynageragh,	529 3 36	155	197	72	76	150	27	31	23	.	.	23	162 10 0	171 5 0
Cunnagare,	205 1 5	48	19	12	10	22	7	3	4	.	.	4	101 10 0	106 15 0
Deerpark,	277 0 7	119	98	55	60	115	22	16	13	.	.	13	158 7 8	161 10 0
Derryvria,	365 3 4	32	23	21	11	32	8	3	3	.	.	3	48 15 0	45 0 0
Farrandeen,	47 2 26	55	8	6	7	13	7	2	2	.	.	2	27 5 0	29 5 0
Gortadrislig,	173 1 13	40	33	33	32	65	6	8	11	.	.	11	73 16 0	74 10 0
Gortaneare,	124 1 15	10	15	11	13	24	2	4	2	.	.	2	82 10 0	83 0 0
Granshagh,	201 2 37	82	34	13	11	24	11	4	3	.	.	3	112 0 0	114 5 0
Lisculane,	371 0 28	81	64	34	29	63	12	10	8	.	.	8	147 15 0	151 10 0
Lixnaw,	146 1 0	81	99	35	25	60	15	12	7	.	.	7	146 0 0	152 0 0
Monument,	104 1 10	152	25	10	12	22	27	3	3	1	.	4	60 10 0	71 10 0
	2,910 3 12	964	670	310	299	609	158	100	87	1	.	88	1,314 18 0	1,343 15 0
Ballynageragh T., (d)	.	139	.	.	.	.	23	.	.	.	.	.	.	.
Lixnaw T., part of, (e)	.	147	157	45	58	103	28	26	22	2	.	24	.	.
Total,	2,910 3 12	1,250	827	358	357	712	204	126	109	3	.	112	1,314 18 8	1,343 15 0
KILFEIGHNY P.:														
Ballygarret,	181 1 1	35	33	20	27	47	4	4	9	.	.	9	71 8 0	71 15 0
Ballyreechan, East,	213 0 27	108	105	42	34	76	17	18	12	.	.	12	103 4 0	103 10 0
Ballyreechan, West,	248 3 14	76	74	25	18	43	13	8	4	.	.	4	107 15 0	109 0 0
Banemore,	1,246 2 21	266	170	83	69	152	41	23	30	.	.	30	183 5 0	186 15 0
Braumeddra,	379 2 19	22	18	30	23	53	4	4	8	.	.	8	83 10 0	87 10 0
Carrigcannon,	962 1 14	24	23	8	11	19	3	3	4	.	.	4	45 0 0	50 10 0
Clogbanenagleragh,	577 0 38	21	18	10	12	22	4	2	3	.	.	3	27 12 0	27 15 0
Clonduoglas,	292 0 0	36	21	16	15	31	18	3	4	.	.	4	127 0 0	130 5 0

(b) The remainder of the parish of Dugh is in the barony of Iraght'connor; the entire parish contains 3,820 persons.
(c) The remainder of the parish of Dysert is in the barony of Iraghticonnor; the entire parish contains 962 persons.
(d) The villages of Finuge and Ballynageragh do not now contain 20 houses each; their present population has, therefore, merged in that of the townlands on which they are respectively situated.
(e) The remainder of the town of Lixnaw is in the parish of Kilteomy; the entire town contains 136 persons.

Printed image digitised by the University of Southampton Library Digitisation Unit

Parishes, Townlands, and Towns.	Area.	Population					Houses						Valuation	
		In 1841.	In 1851.	In 1861.			In 1841.	In 1851.	In 1861.				Poor Law Valuation in 1851.	General Valuation in 1861.
		Persons.	Persons.	Males.	Females.	Total.	Number.	Number.	Inhabited	Uninhabited	Building	Total.		
	A. R. P.												£ s. d.	£ s. d.
KILFEIGHNY P.—*con.*														
Crotta,	62 2 15	68	.	7	5	12	9	.	2	.	.	2	35 0 0	50 15 0
Glanoe,	423 2 36	92	95	38	33	71	14	15	13	.	.	13	110 11 0	110 0 0
Irramore,	596 3 6	198	110	66	84	150	23	16	20	1	1	22	259 19 0	248 0 0
Kilfeighny, North,	306 0 17	93	39	39	30	69	11	5	8	1	.	9	173 5 0	176 15 0
Kilfeighny, South,	445 3 26	52	46	30	15	45	8	8	9	.	.	9	39 15 0	41 5 0
Knockaclare,	797 1 0	49	33	27	26	53	9	5	7	.	.	7	54 12 0	55 15 0
Knockburrane,	365 1 1	123	79	25	27	52	18	13	7	.	.	7	161 12 0	156 15 0
Knocknakilly,	180 1 10	59	24	17	10	27	10	6	2	.	.	2	75 15 0	75 5 0
Knockreagh,	115 3 8	94	72	10	14	24	15	9	7	.	.	7	54 13 0	54 5 0
Leamproughane,	399 1 6	81	47	30	29	59	13	9	10	.	.	10	66 3 0	66 0 0
Lissbane,	525 2 15	154	62	32	35	67	23	10	9	1	.	9	109 0 0	116 15 0
Lyracrumpane,	980 3 32	74	74	29	34	63	11	11	8	1	.	9	69 18 0	73 10 0
Muckenagh,	318 0 12	76	44	22	23	45	9	9	7	.	.	7	139 0 0	139 15 0
Pallas,	1,078 2 29	163	120	120	106	226	33	21	35	.	.	35	275 5 0	286 5 0
Tullig,	710 3 11	358	176	131	112	243	59	34	42	.	.	42	217 9 0	223 0 0
	11,408 0 33	2,388	1,493	857	792	1,649	364	239	259	4	1	264	2,595 14 0	2,641 0 0
Listowel *Auxiliary Workhouse*,	.	.	145	.	.	.	.	1	.	.	.	.	.	.
Total,	11,408 0 33	2,388	1,638	857	792	1,649	364	240	259	4	1	264	2,595 14 0	2,641 0 0
KILFLYN P.:														
Ballyconnell,	362 2 21	48	111	52	59	111	5	19	21	.	1	22	141 2 0	146 15 0
Cappagh,	518 1 4	90	95	34	25	59	16	18	10	.	.	10	50 7 0	55 6 0
Castletown,	197 1 37	162	88	13	10	23	26	12	4	.	.	4	83 4 0	81 15 0
Claghaneleskirt,	875 1 19	30	32	19	21	40	5	5	6	.	.	6	35 4 0	28 5 0
Cloonnahuneela,	745 1 13	124	39	83	23	106	23	7	28	.	.	28	133 10 0	137 10 0
Crotta,	399 3 22	.	59	25	26	51	.	10	10	.	.	10	171 12 0	175 5 0
Falavane,	359 3 38	89	91	43	42	85	10	15	12	.	.	12	144 19 0	124 3 0
Glanballyma,	397 0 6	96	75	56	45	101	19	15	22	.	.	22	181 6 0	162 0 0
Gortclohy,	795 3 16	68	54	47	49	96	13	7	17	.	.	17	53 3 0	61 7 0
Knockbrack, East,	75 1 30	26	32	16	14	30	4	5	5	.	.	5	31 5 0	26 5 0
Knockbrack, West,	261 2 27	40	37	20	13	33	5	5	6	.	.	6	23 0 0	23 17 0
Knocknabila,	86 2 32	41	35	3	9	12	9	6	1	.	.	1	30 0 0	34 18 0
Rea,	248 3 22	30	23	13	29	42	6	5	5	.	.	5	46 15 0	39 15 0
Stack's Mountain,	846 0 27	84	114	47	46	93	18	24	16	.	.	16	56 8 0	60 4 0
Tooreen,	525 3 21	18	24	22	19	41	5	5	7	.	.	7	41 2 0	56 16 0
	6,690 2 20	941	857	493	495	988	170	158	170	.	1	171	1,223 5 0	1,216 1 0
Kilflyn T.,	.	147	134	56	63	119	29	23	23	3	.	26	.	.
Total,	6,696 2 20	1,088	991	549	558	1,107	199	181	193	3	1	197	1,223 5 0	1,216 1 0
KILLAHAN P.:														
Aghamore, North,	406 0 35	110	84	36	29	65	13	15	11	.	.	11	61 9 0	84 15 0
Aghamore, South,	553 1 35	131	133	50	38	88	21	25	17	.	.	17	200 17 0	142 9 0
Aghanacrinna,	215 1 3	29	22	7	8	15	4	4	4	.	.	4	99 4 0	85 15 0
Ardrahan,	433 1 11	321	129	76	71	147	16	21	20	.	.	20	232 8 0	239 15 0
Anhanebane,	217 1 15	143	22	12	11	23	21	2	2	.	.	2	143 12 0	168 10 0
Anhaneduff,	162 1 20	49	24	19	13	32	9	4	3	.	.	3	60 0 0	72 1 0
Ballyheany,	98 3 30	12	1	3	3	6	1	1	1	.	.	1	52 3 0	53 0 0
Ballymacaquim, East,	435 1 36	250	67	62	67	129	40	13	19	1	.	20	200 7 0	210 10 0
Ballymacaquim, West,	192 2 5	147	77	27	23	50	20	15	8	.	.	8	96 6 0	90 10 0
Baltovin,	25 0 10	18	12	.	.	.	2	2	.	.	.	.	10 14 0	23 2 0
Caberneed,	131 3 0	72	66	19	17	36	10	10	4	.	.	4	62 6 0	66 10 0
Cloonoen,	160 2 13	30	35	22	10	40	6	7	5	.	.	5	52 8 0	52 0 0
Kilbrickane,	135 3 3	33	23	14	10	24	13	3	3	.	.	3	72 0 0	75 10 0
Killahan,	352 0 27	101	113	89	92	191	11	15	34	.	.	34	167 0 0	164 10 0
Parkmore,	59 1 15	87	.	8	7	15	11	2	3	.	.	3	32 0 0	39 0 0
Parknagreagh,	243 0 24	115	25	21	20	47	16	4	6	.	.	6	122 1 0	147 10 0
Rathscannel,	258 0 33	50	41	17	14	31	7	5	4	.	.	4	121 13 0	81 2 0
Shevebwee,	161 1 24	49	22	15	12	27	7	3	3	.	.	3	45 15 0	42 0 0
Tonaknock,	222 1 30	70	.	30	19	49	10	.	5	.	.	5	147 10 0	140 12 0
Total,	4,544 3 9	1,876	908	537	478	1,015	268	151	152	1	.	153	2,060 9 0	1,985 10 0
KILLURY P.:														
Ardagh,	889 3 16	200	123	85	73	158	29	15	29	.	.	29	220 5 0	196 15 0
Ardnaghter,	864 0 39	579	394	196	194	390	69	56	68	.	.	68	258 11 0	253 10 0
Ballaclemesig,	384 2 12	197	96	37	41	78	34	17	11	.	.	11	114 2 0	107 10 0
Ballioglanna,	676 3 22	196	144	70	66	136	26	20	20	.	.	20	214 5 0	210 15 0
Ballynaskreena,	311 2 12	233	91	50	46	96	37	16	14	.	.	14	91 10 0	93 0 0

Printed image digitised by the University of Southampton Library Digitisation Unit

KERRY.

Parishes, Townlands, and Towns.	Area.	Population					Houses						Valuation	
		In 1841	In 1851.	In 1861.			In 1841.	In 1851	In 1861.				Poor Law Valuation in 1851.	General Valuation in 1861.
		Persons.	Persons.	Males.	Females.	Total.	Number.	Number	Inhabited.	Uninhabited.	Building.	Total.		
	A. R P.												£ s. d.	£ s. d.
KILLURY P.—*continued.*														
Ballynoe,	288 1 20	107	99	35	35	70	13	16	13	1	.	14	173 8 0	175 3 0
Castleshannon,	366 2 31	218	69	33	32	65	35	14	10	1	.	11	92 11 0	95 5 0
Clashmelcon,	958 2 21	434	260	135	143	278	84	33	45	.	.	45	343 0 0	306 0 0
Cleanderry,	638 2 8	274	213	94	92	186	41	32	26	.	.	26	169 11 0	172 10 0
Cloghane,	481 1 17	338	179	92	91	183	48	30	27	1	.	28	169 17 0	186 0 0
Derryra Beg,	34 3 8	.	19	12	5	17	.	3	3	.	.	3	14 10 0	14 5 0
Derryra More,	23 0 8	.	5	4	3	7	.	1	1	.	.	1	12 15 0	12 15 0
Dromkeen, East,	684 0 22	376	200	62	73	135	58	32	22	1	.	23	321 2 0	300 15 0
Dromkeen, West,	720 1 15	212	229	107	105	212	50	38	34	1	.	35	366 13 0	382 10 0
Dromnacarra,	673 0 33	440	134	65	59	124	82	28	20	2	.	22	169 10 0	170 10 0
Farran,	189 2 3	158	68	34	19	53	24	12	9	.	.	9	52 13 0	57 10 0
Feeane,	510 2 28	222	146	59	55	114	35	19	18	.	.	18	150 0 0	153 0 0
Kilmore,	590 0 27	757	290	142	171	313	121	54	46	1	.	47	316 2 0	312 0 0
Knoppoge,	591 1 20	291	128	57	52	109	44	19	17	.	.	17	201 0 0	196 5 0
Lisduff,	294 2 17	166	76	22	24	46	19	11	8	.	.	6	72 15 0	69 10 0
Lissycarrig,	285 3 12	108	54	15	26	41	14	11	8	.	.	8	110 5 0	110 0 0
Meenogahane,	625 2 17	359	148	63	77	140	55	22	20	.	.	20	234 15 0	235 5 0
Rathmerrel,	286 2 33	80	75	32	35	65	10	10	8	1	.	9	99 13 0	103 10 0
Four Islands,	0 1 30	.	.	.	.	.	.	.	.	.	.	.	.	.
	11,090 0 31	5,953	3,231	1,501	1,515	3,016	903	509	477	9	.	486	3,968 13 0	3,914 5 0
Causeway T.,	.	527	244	107	128	235	81	39	34	1	.	35	.	.
Total,	11,090 0 31	6,480	3,475	1,608	1,643	3,251	989	548	511	10	.	521	3,968 13 0	3,914 5 0
KILMOYLY P.														
Ardconnell,	283 0 20	64	44	23	10	42	9	8	6	.	.	8	152 7 0	165 2 0
Ardnahan,	87 3 29	109	70	16	17	33	19	8	5	.	.	5	59 10 0	55 4 0
Ballyhemikin,	160 1 21	127	51	30	26	56	10	8	8	.	.	8	85 17 0	81 13 0
Ballykealy,	172 0 6	80	37	27	26	53	12	5	8	.	.	8	126 0 0	101 14 0
Ballymacandrew, North	132 3 25	79	79	26	20	46	10	8	5	.	.	5	62 16 0	64 10 0
Ballymacandrew, South	155 2 38	109	27	11	12	23	16	6	6	1	.	7	71 14 0	70 15 0
Ballynorig, East,	432 0 4	151	139	55	52	107	23	13	17	.	.	17	182 1 0	182 10 0
Ballynorig, West,	438 3 30	260	125	48	44	92	41	19	11	.	.	11	149 5 0	160 4 0
Ballyrobert,	100 3 2	76	55	46	45	91	8	8	13	.	.	13	61 4 0	63 0 0
Baltovin,	135 3 25	118	47	23	14	37	18	10	7	2	.	9	90 10 0	81 10 0
Banna, East,	236 1 8	173	74	48	59	107	25	12	16	.	.	16	142 10 0	162 7 0
Banna Mountain,	633 1 4	256	138	79	63	142	39	32	23	.	.	23	115 18 0	150 13 0
Banna, South,	197 2 0	158	74	64	54	118	19	13	18	.	.	18	78 19 0	123 16 0
Banna, West,	231 0 31	209	87	25	27	52	28	15	6	.	.	6	165 0 0	174 0 0
Bawnmore,	578 1 3	370	124	64	69	133	83	18	19	.	1	20	267 0 0	260 9 0
Clogher,	156 0 13	35	62	16	17	33	3	3	3	.	.	3	92 16 0	107 15 0
Cloonereeshane,	38 2 26	17	10	5	2	7	1	1	1	.	.	1	26 0 0	29 15 0
Commons,	106 2 13	7	22	3	2	5	1	3	1	.	.	1	.	.
Dinneens,	199 3 10	90	30	17	16	33	10	3	4	.	.	4	106 0 0	110 0 0
Garrynaneaskagh,	503 1 8	206	160	78	73	151	28	22	17	.	1	10	255 3 0	262 6 0
Kilcooly, North,	229 1 10	31	37	8	14	22	4	5	2	1	.	3	173 17 0	131 0 0
Kilcooly, South,	187 2 30	92	63	31	20	51	12	10	6	.	.	6	99 4 0	110 0 0
Killeacle,	383 0 17	262	160	67	62	129	47	28	19	.	.	19	192 6 0	191 0 0
Kilmoyly, North,	101 1 20	9	8	4	4	0	1	1	2	.	.	2	} 216 14 0	{ 44 11 0
Kilmoyly, South,	350 3 2	112	155	63	70	133	17	23	20	.	.	20		152 2 0
Knockbrack,	127 2 2	53	29	7	10	17	9	5	2	.	.	2	71 5 0	62 17 0
Lerrig, North,	495 3 23	424	188	112	79	191	70	31	26	.	.	26	224 9 0	246 10 0
Lerrig, South,	468 3 24	312	236	83	69	152	53	31	20	2	1	23	219 9 0	256 5 0
Ploresk,	14 1 6	7	6	4	2	6	1	1	1	.	.	1	5 0 0	11 10 0
Rareagh,	54 1 19	45	4	.	.	.	10	1	.	.	.	.	27 12 0	30 5 0
Togherbane,	329 0 3	171	122	63	66	129	22	21	22	.	.	22	158 1 0	154 2 0
	7,743 0 7	4,203	2,520	1,146	1,053	2,199	640	361	314	6	3	323	3,678 7 0	3,797 16 0
Kilmoyly T., (*f*)	.	140	.	.	.	.	27	.	.	.	.	.	.	.
Lerrig T., (*f*)	.	116	.	.	.	.	26	.	.	.	.	.	.	.
Total,	7,743 0 7	4,459	2,520	1,146	1,053	2,199	693	361	314	6	3	323	3,678 7 0	3,797 16 0
KILSHEMANE P.														
Ballydubig,	518 1 7	161	108	36	28	64	26	16	8	.	.	8	184 12 0	186 5 0
Beheens, East,	244 1 32	40	54	40	31	71	4	7	9	.	.	9	102 15 0	103 0 0
Beheens, West,	267 3 37	164	134	44	42	86	27	21	12	.	.	12	80 13 0	81 10 0
Billeragh,	420 2 30	202	167	78	109	187	31	26	26	.	.	26	208 12 0	231 0 0
Cloghbeola,	686 2 3	30	8	6	8	14	5	1	2	.	.	2	15 0 0	18 0 0
Caelnaleen, Lower,	229 2 33	95	100	24	45	69	14	15	12	1	.	13	111 10 0	119 15 0
Caelnaleen, Upper,	269 0 19	59	46	26	40	66	10	6	8	.	.	8	72 0 0	78 5 0

(*f*) The villages of Kilmoyly and Lerrig do not now contain 20 houses each; their present population has, therefore, merged in that of the townlands on which they are respectively situated.

Printed image digitised by the University of Southampton Library Digitisation Unit

Parishes, Townlands, and Towns.	Area.	Population: In 1841. Persons.	Population: In 1851. Persons.	Population: In 1861. Males.	Population: In 1861. Females.	Population: In 1861. Total	Houses: In 1841. Number.	Houses: In 1851. Number.	Houses: In 1861. Inhabited	Houses: In 1861. Uninhabited.	Houses: In 1861. Building.	Houses: In 1861. Total.	Valuation: Poor Law Valuation in 1851	Valuation: General Valuation in 1861.
	A. R. P.												£ s. d.	£ s. d.
KILSHENANE P.—*con.*														
Dromadda Beg,	855 1 24	17	21	11	9	20	2	4	2	.	.	2	26 0 0	22 5 0
Dromadda More,	2,000 3 27	52	35	26	23	49	5	7	7	.	.	7	58 0 0	62 0 0
Dromclogh,	370 3 34	112	63	37	30	67	14	12	11	.	.	11	177 14 0	175 10 0
Furhane,	412 2 36	155	70	34	26	60	18	9	6	.	.	0	116 5 0	115 0 0
Glanaderhig,	499 3 21	45	74	30	33	63	7	13	9	.	1	10	40 5 0	42 15 0
Glantannyalkeen,	643 0 30	60	56	26	24	50	9	9	8	.	.	8	39 0 0	40 5 0
Glashanacree,	742 2 33	48	37	12	17	29	8	8	5	.	.	5	54 0 0	53 15 0
Glashananoon,	436 3 5	45	47	26	22	48	7	10	8	.	.	8	76 13 0	68 15 0
Gortacloghane,	649 1 3	100	122	66	50	116	14	19	16	1	1	18	168 8 0	170 10 0
Kilshenane,	181 3 23	31	20	16	16	32	5	4	5	1	.	6	86 2 0	01 5 0
Knocknaglogh,	963 3 0	37	64	29	17	46	6	10	6	.	.	6	74 2 0	74 0 0
Knockreagh,	231 1 31	26	9	30	32	62	4	3	9	1	.	10	96 10 0	95 10 0
Mountcool,	595 0 24	243	213	76	63	139	40	34	22	2	.	24	205 10 0	211 5 0
Rathea,	1,665 0 34	439	294	123	114	237	70	49	28	1	.	29	350 14 0	348 0 0
Toernageehy,	572 1 11	112	111	47	53	100	17	15	16	1	.	17	182 11 0	163 5 0
Total,	13,478 1 17	2,271	1,848	843	832	1,675	343	298	235	8	2	245	2,526 16 0	2,563 15 0
KILTOMY P.:														
Aghabeg, East,	704 0 9	178	119	61	66	127	29	22	25	.	.	25	152 4 0	156 5 0
Aghabeg, Middle,	337 2 7	60	82	36	36	72	12	13	12	.	.	12	75 5 0	75 0 0
Aghabeg, West,	319 1 18	80	91	46	42	88	15	13	12	.	.	12	93 14 0	88 15 0
Aghacoore,	260 0 26	145	18	17	16	33	23	2	6	.	.	6	99 0 0	102 10 0
Ballincicher, East,	291 0 33	165	20	26	20	46	28	3	7	.	.	7	66 15 0	71 0 0
Ballincicher, West,	175 2 39	56	26	28	30	58	11	4	11	.	.	11	34 5 0	37 0 0
Ballincraheen,	215 2 0	14	6	5	5	10	2	1	2	.	.	2	17 0 0	17 0 0
Ballinvoher,	148 1 15	106	77	12	18	30	20	11	4	.	.	4	37 4 0	39 5 0
Clogher,	296 3 11	56	15	5	6	11	7	4	1	.	.	1	149 10 0	148 10 0
Cloonsillagh,	69 2 29	66	23	18	12	28	8	2	3	.	.	3	36 0 0	36 5 0
Coolarnane,	257 2 13	21	15	11	13	24	3	2	4	.	.	4	40 6 0	44 5 0
Drommakee,	311 1 34	95	128	14	17	31	17	22	6	.	.	6	87 6 0	65 10 0
Garrynagore,	361 0 36	265	103	60	42	102	47	14	15	.	.	15	145 5 0	138 10 0
Gortaneare,	37 2 10	60	49	16	22	40	10	7	6	.	.	6	30 2 0	35 10 0
Irrabeg,	269 1 35	65	55	25	26	51	7	8	9	2	.	11	112 0 0	115 5 0
Killaspicktarvin,	386 2 9	47	40	18	23	41	7	5	8	.	.	6	105 10 0	126 0 0
Kiltomy,	177 1 11	80	41	17	16	33	16	7	4	.	.	4	95 4 0	87 5 0
Liscullane,	219 0 1	48	41	22	14	36	6	8	5	.	.	5	130 15 0	140 0 0
Lossireen,	187 0 37	70	49	16	13	29	14	6	2	.	.	2	89 12 0	78 15 0
Muckenagh,	611 2 7	110	115	75	87	162	13	17	23	.	.	23	171 12 0	168 5 0
Parkmore,	43 3 20	.	.	.	.	.	.	.	.	.	.	.	24 0 0	14 10 0
Tullacrimsen,	184 1 39	99	59	35	38	73	19	10	11	.	.	11	76 11 0	72 0 0
	5,865 3 1	1,928	1,170	563	562	1,125	314	179	174	2	.	176	1,868 0 0	1,875 5 0
Lixnaw T., part of, (g)	.	115	51	15	18	33	21	11	8	.	.	6	.	.
Total,	5,866 3 1	2,043	1,221	578	580	1,158	335	190	180	2	.	182	1,868 0 0	1,875 5 0
LISTOWEL P., pt. of (h)														
Islandganniv, South,	21 2 0	81	82	1	2	3	15	15	1	.	.	1	13 10 0	13 10 0
O'DORNEY P.:														
Ballybroman,	260 2 9	52	11	14	17	31	7	5	5	.	.	5	222 0 0	145 0 0
Ballydooneen,	99 3 6	18	9	8	7	15	2	1	2	.	.	2	38 1 0	57 1 0
Ballyhahiff,	216 2 10	202	104	29	31	60	26	14	8	.	.	8	88 15 0	83 17 0
Ballysheen,	659 1 28	445	156	81	76	157	67	26	23	.	.	23	390 6 0	361 10 0
Baltovin,	114 2 34	70	40	25	24	49	9	7	8	.	.	0	88 10 0	82 11 0
Boherroe,	368 1 5	89	80	28	34	62	13	10	7	.	.	7	156 12 0	160 5 0
Cloonametagh,	216 2 13	35	41	24	22	46	7	6	6	.	.	6	32 1 0	38 15 0
Dromcunnig,	703 0 30	232	172	86	74	160	33	20	19	.	.	19	228 17 0	251 7 0
Farran,	187 0 21	61	66	35	30	65	11	13	11	.	.	11	47 13 0	67 3 0
Fortwilliam,	288 0 7	131	91	56	55	111	19	16	18	.	.	18	226 2 0	230 18 0
Glankeagh,	155 0 17	74	42	23	17	40	9	6	6	.	.	6	40 0 0	40 0 0
Kilgulbin, East,	555 3 20	276	157	35	36	71	33	20	5	.	.	5	336 7 0	306 13 0
Kilgulbin, West,	456 2 11	83	133	40	43	83	10	20	10	.	.	10	253 18 0	209 0 0
Knockaunmore,	100 0 18	23	18	13	13	26	5	3	4	.	.	4	75 16 0	68 5 0
Knockanacaska,	747 0 18	130	128	87	57	124	17	17	16	.	.	16	162 3 0	170 2 0
Knocknagun,	135 1 16	152	38	3	7	10	24	8	3	.	.	3	39 2 0	48 16 0
Knockreagh,	173 2 24	39	63	18	14	32	6	8	3	.	.	3	72 19 0	86 5 0
Laska Beg,	390 0 10	94	75	45	38	83	14	11	9	.	.	9	92 11 0	124 4 0
Laska More,	527 1 34	254	189	92	102	194	44	15	32	.	.	32	126 3 0	161 10 0
Milltown,	207 1 25	61	22	21	18	39	7	4	5	.	.	5	100 6 0	106 0 0

(g) The remainder of the town of Lixnaw is in the parish of Kilcaragh; the entire town contains 136 persons.
(h) The remainder of the parish of Listowel is in the barony of Iraghticonnor; the entire parish, including the inmates of Public Institutions, contains 4,861 persons.

Printed image digitised by the University of Southampton Library Digitisation Unit

KERRY.

Parishes, Townlands, and Towns.	Area.	Population In 1841. Persons.	Population In 1851. Persons.	Population In 1861. Males.	Population In 1861. Females.	Population In 1861. Total.	Houses In 1841. Number.	Houses In 1851. Number.	Houses In 1861. Inhabited.	Houses In 1861. Uninhabited.	Houses In 1861. Building.	Houses In 1861. Total.	Valuation: Poor Law Valuation in 1851. £ s. d.	Valuation: General Valuation in 1861. £ s. d.
	A. R. P.													
O'Dorney P.—*con.*														
Montanagy,	146 2 16	.	54	*	*	*	.	10		.	.	.	124 17 0	103 0 0
Rathkenny,	508 3 18	196	84	54	37	91	26	11	10	.	.	10	234 16 0	247 7 0
	7,227 1 30	2,724	1,773	797	752	1,549	389	251	210	.	.	210	3,230 0 0	3,199 9 0
Abbeydorney T.,	.	418	229	118	141	259	59	39	43	2	.	45	.	.
Total,	7,227 1 30	3,142	2,002	915	893	1,808	440	290	253	2	.	255	3,230 0 0	3,199 9 0
Rattoo P., part of:														
Addergowe,	454 2 17	228	124	57	62	119	40	23	21	.	.	21	117 15 0	129 10 0
Ardcullen,	198 2 30	101	76	36	35	71	12	9	10	1	.	11	114 6 0	113 0 0
Ardcullen Marshes,	168 3 30	45	15	4	3	7	6	2	2	.	.	2	68 0 0	66 0 0
Ayle,	57 0 31	14	16	7	4	11	1	2	2	.	.	2	30 15 0	35 15 0
Ballinbranhig,	301 2 37	93	99	41	47	88	16	15	13	.	.	13	127 10 0	130 15 0
Ballnacrossig,	292 3 36	129	120	52	68	120	18	20	24	.	.	24	127 13 0	131 15 0
Ballyborgan,	296 3 13	46	66	28	30	58	4	6	8	.	.	8	170 15 0	181 10 0
Ballyborgan Marshes,	137 1 9	67	36	15	16	31	10	5	5	.	.	5	61 8 0	51 5 0
Beemore,	223 3 15	209	.	24	15	39	39	.	9	1	2	12	103 2 0	114 5 0
Bishopscourt, North,	85 0 16	34	10	3	7	10	4	1	1	.	.	1	45 10 0	47 5 0
Bishopscourt, South,	144 1 24	70	31	19	24	43	9	5	7	.	.	7	84 14 0	79 5 0
Cloncagh,	20 1 29	.	22	5	5	10	.	1	1	.	.	1	20 0 0	18 15 0
Cloonloghar,	161 0 7	20	11	0	5	13	4	1	1	.	.	1	43 0 0	43 0 0
Corbally,	170 2 26	77	14	16	17	33	13	4	4	.	.	4	63 9 0	84 0 0
Derryco,	174 2 35	31	29	22	19	41	3	3	4	.	.	4	77 10 0	66 0 0
Drommartin,	392 0 32	122	171	76	94	170	20	28	31	1	.	32	158 14 0	158 15 0
Drenrue,	101 1 20	36	11	4	6	10	7	2	2	1	.	3	37 10 0	37 10 0
Farranedmond,	10 0 32	.	7	1	5	6	.	1	1	.	.	1	6 0 8	6 5 0
Glanerdallry,	250 2 29	102	54	27	30	63	17	8	8	.	.	8	120 5 0	120 15 0
Knockonanore,	200 2 13	139	40	14	19	33	22	8	8	.	.	8	99 5 0	101 0 0
Knockavaghig,	176 1 35	59	28	13	18	31	12	5	6	.	.	6	30 13 0	32 15 0
Knockercreeveen,	163 2 14	83	37	15	18	33	9	4	4	.	.	4	90 10 0	95 10 0
Knocknacree,	154 1 39	157	64	29	27	56	24	9	9	.	.	9	47 10 0	45 0 0
Knappoge, North,	181 2 33	58	30	42	36	78	8	5	11	.	.	11	101 11 0	95 15 0
Knappoge, South,	161 3 21	83	72	25	28	53	17	10	10	.	.	10	70 13 0	67 10 0
Lacka, East,	33 0 21	66	38	20	23	43	10	8	11	.	.	11	20 1 0	20 15 0
Lacka, West,	165 0 37	84	26	21	15	36	14	5	5	.	.	5	49 11 0	47 10 0
Leagh,	191 3 23	83	63	28	27	55	12	8	10	.	.	10	102 17 0	92 0 0
Leagh Marshes,	87 3 15	21	19	20	11	31	2	2	3	.	.	3	34 0 0	35 0 0
Lisnagoneeoy,	207 3 6	20	27	12	15	27	3	5	5	.	.	5	109 0 0	107 10 0
Raheely,	215 0 36	233	67	34	34	68	36	12	12	.	.	12	72 11 0	87 15 0
Rattoo,	379 0 37	83	25	15	17	32	13	3	5	.	.	5	254 15 0	262 5 0
Sheepwalk,	91 3 28	44	22	0	5	15	5	3	2	.	.	2	59 6 0	58 0 0
Seveen,	336 3 18	153	84	34	31	65	21	15	10	.	.	10	167 0 0	164 10 0
Shevawaddra,	154 3 38	112	85	32	34	66	18	14	13	2	.	15	32 18 0	35 5 0
Tullaghna,	434 1 8	244	144	60	58	118	37	20	15	1	.	16	165 1 0	164 10 0
One Island,	0 3 0	.	.	.	.	.	.	.	.	.	.	.	0 4 0	0 5 0
	7,033 3 12	3,146	1,783	867	919	1,786	480	275	293	7	2	302	3,114 8 0	3,138 0 0
Ballydoff T.,	.	331	269	93	121	214	65	49	38	5	.	43	.	.
Drommartin T., (*i*)	.	177	.	.	.	.	32	.	.	.	.	.	.	.
Total, (*j*)	7,033 3 12	3,654	2,052	960	1,040	2,000	505	324	331	12	2	345	3,114 8 0	3,138 0 0

BARONY OF CORKAGUINY.

Annagh P., part of:														
Derrymore, East,	2,708 3 5	339	209	81	89	170	51	37	50	2	1	53	222 18 0	234 15 0
Derrymore, West,	1,371 2 34	275	210	106	128	234	41	37	41	1	.	42	262 3 0	346 5 0
Twelve Islands,	1 3 11	.	.	.	.	.	.	.	.	.	.	.	.	.
Total, (*k*)	4,082 1 10	614	428	187	217	404	92	74	71	3	1	75	485 1 0	581 0 0
Ballinvoher P.:														
Acres,	818 1 5	196	74	46	42	88	33	13	13	.	.	13	112 13 0	129 10 0
Ardroe,	436 3 27	153	90	35	36	71	20	12	13	.	.	13	53 15 0	75 10 0
Aughila,	581 3 25	193	80	41	56	97	31	15	19	1	.	20	64 17 0	63 15 0
Balleagroun,	112 0 30	19	20	11	9	20	3	3	3	.	.	3	52 7 8	51 15 0
Ballintaggart,	102 0 23	64	39	21	12	33	8	7	7	.	.	7	33 9 0	50 10 0
Ballyaedreen,	175 1 16	90	58	26	32	58	16	12	8	.	.	8	65 14 0	78 0 0
Ballycullane,	420 0 30	157	95	43	49	92	24	17	14	1	.	15	63 0 0	67 10 0
Ballyglasheen,	334 0 35	36	38	13	15	28	6	5	4	.	.	4	30 0 0	35 15 0
Ballynahaut,	662 3 19	51	42	21	22	43	8	6	4	.	.	4	95 4 0	69 0 0
Ballynane,	500 0 0	115	93	40	36	76	18	17	15	.	.	15	69 0 0	92 5 0

* The population of this townland forms the town of Abbeydorney.
(*i*) The village of Drommartin does not now contain 20 houses; its present population has, therefore, merged in that of the townlands of Drommartin and Tullaghna, on which it is situated.
(*j*) The remainder of the parish of Rattoo is in the barony of Iraghticonnor; the entire parish contains 2,113 persons.
(*k*) The remainder of the parish of Annagh is in the barony of Trughanacmy; the entire parish contains 2,372 persons.

Printed image digitised by the University of Southampton Library Digitisation Unit

Parishes, Townlands, and Towns.	Area.	Population					Houses						Valuation	
		In 1841.	In 1851.	In 1861.			In 1841.	In 1851.	In 1861.				Poor Law Valuation in 1851.	General Valuation in 1861.
		Persons.	Persons.	Males.	Females.	Total.	Number.	Number.	Inhabited.	Uninhabited.	Building.	Total.		
	A. R. P.												£ s. d.	£ s. d.
Ballinvoher P.—*con.*														
Caherscruttera,	574 1 33	176	96	31	33	64	26	14	11	.	.	11	84 10 0	86 5 0
Caherparco,	503 0 11	66	46	26	18	44	10	7	5	.	.	5	37 1 0	42 5 0
Derrygorman,	395 0 32	93	63	43	36	79	16	13	12	.	.	12	75 16 0	71 15 0
Dearah,	217 3 2	67	42	15	21	36	12	8	8	.	.	8	25 4 0	33 0 0
Dromavally,	884 2 38	124	54	31	23	54	22	7	5	.	.	5	134 8 0	104 0 0
Emlagh,	929 1 20	146	62	33	34	67	27	12	11	.	.	11	27 16 0	54 15 0
Fahan,	490 0 22	180	76	28	23	51	29	13	8	.	.	8	105 5 0	97 0 0
Farranalickeen,	52 3 20	16	23	9	10	19	4	6	6	.	.	6	12 4 0	17 0 0
Flemingstown,	363 1 25	51	37	15	18	33	8	5	5	1	.	6	53 9 0	68 15 0
Glanfahan,	513 3 8	76	60	32	31	63	14	10	10	.	.	10	57 5 0	43 10 0
Glanaheera,	393 3 15	38	19	8	7	15	7	3	2	.	.	2	38 0 0	41 5 0
Glantane,	310 0 2	37	35	18	17	35	5	5	5	.	.	5	75 0 0	67 10 0
Gortbreagoge,	233 2 6	28	12	7	7	14	5	2	3	.	.	3	60 0 0	59 10 0
Gortnanourna,	197 2 22	117	39	19	13	32	20	7	6	.	.	6	32 9 0	40 15 0
Gurteen,	533 0 35	139	46	17	12	29	25	10	6	1	.	7	95 8 0	105 10 0
Inch,	1,093 2 14	21	15	16	8	24	3	3	3	1	.	4	60 5 0	58 15 0
Inch, East,	251 0 16	90	85	36	39	75	18	15	12	1	.	13	83 2 0	77 10 0
Inch, West,	360 0 22	189	78	28	19	47	33	13	5	.	.	5	64 11 0	71 5 0
Kilduff,	539 2 36	99	76	40	32	72	12	12	13	.	.	13	87 8 0	93 15 0
Kilkeenagh,	465 3 5	86	70	25	29	54	15	10	10	.	.	10	38 3 0	43 15 0
Lack,	1,765 1 14	399	200	65	65	130	71	32	27	3	.	30	130 11 0	128 15 0
Lougher,	991 2 2	214	96	60	60	120	36	16	21	.	.	21	165 10 0	195 0 0
Rathduff,	136 1 22	23	11	7	4	11	3	1	1	.	.	1	60 0 0	53 0 0
Rathmalode,	47 3 19	29	14	3	2	5	5	2	1	.	.	1	17 18 0	16 10 0
Tullig,	211 1 5	13	23	19	13	32	2	3	6	.	.	6	22 1 0	20 5 0
Twenty-eight Islands, Fishories,	1 0 35	.	.	.	.	.	.	.	.	.	.	.	.	. 6 0 0
Total,	16,661 0 20	3,579	2,014	926	891	1,819	597	336	302	9	.	311	2,289 18 0	2,419 15 0
Ballyduff P.:														
Ballintry,	93 0 26	50	26	29	27	56	10	4	9	.	.	9	45 10 0	49 5 0
Ballyduff,	1,070 2 39	90	105	20	28	48	15	18	8	.	.	8	109 2 0	114 0 0
Ballyheacon,	1,100 3 36	34	43	16	16	32	5	6	5	.	.	5	41 8 6	48 5 0
Coumanare,	776 0 11	.	.	.	.	.	.	.	.	.	.	.	6 10 0	5 10 0
Glanahoe,	458 3 14	71	36	9	16	25	11	5	3	.	.	3	54 2 0	54 5 0
Killanoordrane,	143 3 29	23	22	10	7	17	3	3	2	.	.	2	36 15 0	31 5 0
Kilmore,	1,593 0 18	66	59	28	26	54	8	6	6	.	.	6	90 0 0	123 5 0
Kilmurry,	200 1 32	33	21	14	8	22	4	2	3	.	.	3	43 0 0	43 5 0
Knocknagower,	67 1 12	31	19	11	6	17	4	3	2	.	.	2	20 6 0	20 5 0
Liscarney,	182 1 12	59	55	18	23	41	8	6	6	1	.	7	126 8 0	71 0 0
Longhadoon,	203 1 26	.	.	.	.	.	.	.	.	.	.	.	7 10 0	4 10 0
Maghanaboe,	1,068 0 24	31	24	13	12	25	7	4	4	.	.	4	20 0 0	26 0 0
	6,983 1 39	486	410	168	169	337	75	57	48	1	.	49	605 11 6	590 15 0
Liscarney Auxiliary Workhouse,	.	.	292	.	.	.	.	1	.	.	.	.	.	.
Total,	6,983 1 39	486	702	168	169	337	75	58	48	1	.	49	605 11 6	590 15 0
Ballynacourty P.:														
Annagap,	328 1 39	151	107	45	52	97	27	20	19	.	.	19	96 0 0	96 10 0
Ardrinane,	301 2 1	133	104	24	15	39	25	22	8	1	.	9	97 13 0	119 5 0
Balinclare,	65 3 5	41	37	14	15	29	7	6	5	.	.	5	31 9 0	33 0 0
Ballintermon,	312 3 27	173	130	56	68	124	32	24	23	1	.	24	73 19 0	59 5 0
Ballynacourty,	362 2 21	153	148	53	59	112	26	27	21	.	.	21	99 2 0	120 0 0
Brackloon,	754 3 6	234	138	38	44	82	38	24	13	2	.	15	157 15 0	174 5 0
Coolnagappoge,	434 2 16	32	19	6	5	11	5	2	2	.	.	2	56 3 0	50 0 0
Coumduff,	2,093 1 38	229	174	96	86	182	33	36	32	.	.	32	183 5 6	186 15 0
Farrannacarrigo,	202 3 18	53	53	26	26	52	8	10	9	.	.	9	48 6 0	66 5 0
Gortacurraun,	366 2 31	99	77	27	28	55	18	13	10	2	.	12	78 0 0	86 5 0
Gurteen,	30 3 39	9	4	2	2	4	1	1	1	.	.	1	5 8 0	24 0 0
Gurteen, North,	63 2 16	43	34	13	12	25	7	4	4	.	.	4	43 18 0	28 5 0
	5,318 1 17	1,350	1,031	400	412	812	234	189	147	6	.	153	968 18 6	1,063 15 0
Anascaul T.,	.	122	148	95	97	192	24	30	40	3	.	43	.	.
Total,	5,318 1 17	1,472	1,179	495	509	1,004	258	219	187	9	.	196	968 18 6	1,063 15 0
Cloghane P.:														
Arraglen,	1,636 1 24	12	8	3	6	9	3	1	2	.	.	2	16 10 0	11 0 0
Ballinaveenig,	308 2 36	135	67	27	27	54	21	8	5	.	.	5	64 0 0	75 10 0
Ballingarraun,	591 2 0	31	22	6	6	12	5	5	2	.	.	2	60 15 0	43 10 0
Ballymore,	43 2 15	.	.	.	.	.	.	.	.	.	.	.	25 0 0	31 10 0
Babyashow,	63 3 24	26	18	8	8	16	4	2	2	.	.	2	15 0 0	17 0 0

Printed image digitised by the University of Southampton Library Digitisation Unit

KERRY.

Parishes, Townlands, and Towns.	Area.	Population In 1841. Persons.	Population In 1851. Persons.	Population In 1861. Males.	Population In 1861. Females.	Population In 1861. Total.	Houses In 1841 Number	Houses In 1851. Number	Houses In 1861. Inhabited.	Houses In 1861. Uninhabited.	Houses In 1861. Building.	Houses In 1861. Total.	Valuation Poor Law Valuation in 1851.	Valuation General Valuation in 1851.
	A. R. P.												£ s. d.	£ s. d.
CLOGHANE P.—*con.*														
Ballynalacken,	289 0 17	127	46	27	35	62	18	8	10	.	.	10	96 0 0	87 0 0
Ballyquin,	308 3 35	42	.	.	.	.	7	.	.	.	.	.	127 5 0	124 0 0
Cnagh,	190 2 24	154	68	49	54	103	32	14	17	.	.	17	89 19 0	78 0 0
Cloghane,	1,007 1 21	112	72	33	35	68	21	15	14	.	.	14	66 14 0	90 10 0
Cloghanes,	1,026 2 29	15	8	6	5	11	2	1	2	.	.	2	12 0 0	14 10 0
Cloonsharragh,	498 3 33	133	75	43	36	70	26	13	12	.	.	12	100 16 0	92 10 0
Cumeenycorraun,	375 1 29	.	.	3	1	4	.	.	1	.	.	1	4 10 0	5 5 0
Drom, East,	355 2 9	139	69	25	35	60	21	11	10	.	.	10	116 10 0	131 5 0
Drom, West,	244 2 6	86	68	20	20	40	15	11	6	.	.	6	79 0 0	33 0 0
Eadagh,	120 2 17	63	41	12	19	31	9	7	6	.	.	6	27 0 0	34 0 0
Falis,	1,079 2 39	92	36	19	24	43	14	7	7	.	.	7	49 0 0	64 5 0
Farsan,	18 2 15	12	21	7	3	10	2	2	1	.	.	1	23 0 0	14 10 0
Fermoyle, (*including Islands*),	172 3 15	20	16	8	14	22	6	1	3	.	.	3	76 0 0	69 5 0
Ganeh-meanirp,	2,839 2 13	69	41	20	21	41	12	7	6	1	.	7	74 4 0	73 5 0
Ladargan,	502 1 24	183	115	61	68	129	24	19	20	.	.	20	120 0 0	116 15 0
Lisnakeatwee,	922 1 24	418	317	138	141	279	62	51	40	.	.	40	91 5 9	83 5 0
Lisnamovaun,	241 3 32	34	23	11	12	23	5	5	4	.	.	4	22 4 0	32 0 0
Maghanveel,	1,299 3 8	.	.	.	.	.	.	.	.	.	.	.	8 0 0	7 5 0
Mullaghveal,	1,362 1 21	35	30	15	13	20	6	6	5	.	.	5	34 0 0	30 15 0
Murrigane,	730 3 27	151	69	39	23	62	22	13	10	.	.	10	39 3 0	107 0 0
Reenboy,	192 3 16	116	75	36	49	85	20	18	17	.	.	17	61 0 0	61 0 0
Shanagrehid,	203 0 35	107	52	23	15	38	22	12	8	.	.	8	3 3 0	22 5 0
Sheveglea,	485 3 10	21	2	4	4	8	2	1	1	.	.	1	12 0 0	15 0 0
Tier,	1,106 2 7	262	175	75	77	152	41	27	24	.	.	24	102 14 0	122 5 0
Near Islands,	1 1 21	.	.	.	.	.	.	.	.	.	.	.	.	.
	17,572 1 36	2,595	1,535	718	751	1,469	422	265	243	1	.	244	1,639 14 9	1,741 5 0
Ballyquin T.,	.	193	153	83	88	171	36	32	30	1	.	31	.	.
Cloghane T.,	.	206	121	66	76	142	35	28	27	3	.	30	.	.
Total,	17,572 1 30	2,994	1,809	867	915	1,782	493	325	300	5	.	305	1,639 14 9	1,741 5 0
DINGLE P.:														
Ballinasig,	506 1 35	76	56	24	26	50	11	8	8	.	.	8	105 10 0	94 15 0
Ballymeenboght,	68 0 10	69	43	20	19	39	14	7	9	.	.	9	23 14 0	32 0 0
Ballybeg,	174 2 34	9	11	6	7	13	4	2	2	.	.	2	99 9 0	77 10 0
Ballycancen,	601 1 16	83	29	20	14	34	14	8	5	.	.	5	66 0 0	59 15 0
Ballyeighrragh,	223 3 18	59	36	20	21	41	11	7	6	.	.	6	32 0 0	49 15 0
Ballyheabought,	743 0 7	78	65	20	25	45	18	11	7	.	.	7	95 5 0	96 15 0
Ballymacadoile,	450 3 19	89	73	35	30	65	14	11	10	.	.	10	151 2 0	140 5 0
Ballymoreragh,	475 3 3	130	101	13	9	22	23	14	4	.	.	4	94 15 0	120 10 0
Ballynahooly,	234 0 13	126	97	32	35	67	18	18	10	1	.	11	115 8 0	121 5 0
Burnham, East,	135 2 0	27	27	7	12	19	2	2	2	.	.	2	31 12 0	134 15 0
Burnham, West,	95 2 15	46	46	10	19	37	6	5	5	.	.	5	86 0 0	36 0 0
Cappa,	38 3 36	.	3	.	.	.	.	1	.	.	.	.	28 11 0	21 10 0
Carhoo, East,	158 0 22	40	36	19	15	34	8	6	5	.	.	5	34 2 0	37 15 0
Carhoo, West,	181 0 25	58	26	10	8	18	8	4	3	.	.	3	40 5 0	37 15 0
Chiddaun,	73 3 26	25	24	5	4	9	4	3	2	.	.	2	30 0 0	28 10 0
Cloonmore,	115 0 30	111	61	28	25	53	14	10	10	.	.	10	54 13 0	67 5 0
Commons of Dingle,	376 2 21	147	61	33	39	72	33	14	16	.	.	16	32 15 0	34 10 0
Commons of Milltown,	58 2 37	37	185	94	109	203	9	46	40	2	.	42	20 3 0	22 10 0
Cullnagh,	177 2 17	56	30	20	19	39	9	5	4	.	.	4	76 8 0	61 5 0
Dingle,	15 2 3	.	.	.	.	.	.	.	.	.	.	.	.	486 10 0
Doonsheane,	417 2 12	204	131	49	54	103	35	22	16	.	.	16	112 5 0	142 5 0
Emlagh, East,	137 3 27	104	31	19	17	36	17	7	5	.	.	5	46 15 0	47 5 0
Emlagh, West,	41 3 16	47	41	16	26	42	7	7	6	1	.	7	89 12 0	61 0 0
Farran,	91 2 37	.	.	.	.	.	.	.	.	.	.	.	71 0 0	145 5 0
Farranlaherty,	66 1 4	.	.	4	7	11	.	.	1	.	.	1	85 5 0	69 0 0
Farrannakilla,	49 2 18	24	5	1	1	2	2	2	1	.	.	1	69 5 0	374 5 0
Farranreidmond,	30 2 8	2	6	2	4	6	1	1	1	.	.	1	33 10 0	38 5 0
Glen, North,	1,264 3 35	60	19	18	13	31	10	3	4	.	.	4	79 16 0	67 15 0
Glen, South,	407 1 3	100	50	26	17	43	14	10	6	.	.	6	72 11 0	60 15 0
Gortonora,	25 1 26	.	14	.	.	.	.	4	.	.	.	.	90 14 0	176 10 0
Grove,	72 3 15	35	17	5	6	11	4	3	2	.	.	2	60 13 0	340 5 0
Kilblane,	105 3 38	11	16	9	9	18	2	2	2	.	.	2	26 0 0	22 5 0
Knockeen,	67 3 31	11	6	2	.	2	2	2	1	.	.	1	42 0 0	27 5 0
Milltown,	391 1 7	31	65	33	37	69	4	16	11	.	.	11	136 2 0	185 0 0
Monacappa,	43 1 36	5	10	.	2	2	2	2	1	.	.	1	10 8 0	16 5 0
Mullenaglerrig,	134 2 0	19	10	6	7	13	4	2	2	.	.	2	21 4 0	26 10 0
Raheenybnoge,	121 0 12	78	64	24	26	50	13	9	7	.	.	7	31 7 0	37 0 0
Reenbeg,	112 0 20	80	73	15	24	39	12	11	6	.	.	6	27 9 0	25 5 0

Printed image digitised by the University of Southampton Library Digitisation Unit

COUNTY OF

Parishes, Townlands, and Towns.	Area.	Population: In 1841.	Population: In 1851.	Population: In 1861. Males.	Population: In 1861. Females	Population: In 1861. Total.	Houses: In 1841. Number	Houses: In 1851. Number.	Houses: In 1861. Inhabited.	Houses: In 1861. Uninhabited.	Houses: In 1861. Building	Houses: In 1861. Total	Valuation: Poor Law Valuation in 1851.	Valuation: General Valuation in 1861.
	A. R. P.	Persons.	Persons.										£ s. d.	£ s. d.
DINGLE P.—*continued.*														
The Wood,	72 3 8	347	22	10	16	26	62	5	6	.	.	6	107 9 0	73 0 0
Sixteen Islands,	0 3 8	.	.	.	.	.	.	.	.	.	.	.	.	.
	9,097 0 27	2,432	1,615	662	702	1,364	410	265	226	4	.	230	2,462 8 0	3,687 15 0
Dingle T.,	.	3,386	3,255	1,009	1,251	2,260	631	575	414	44	1	459	1,491 5 0	
Do. *Workhouse,*	.	.	3,630	119	166	285	.	11	1	.	.	1	.	.
Do. *Bridewell,*	.	.	7	2	.	2	.	1	1	.	.	1	.	.
Milltown T., (*l*)	.	387	.	.	.	.	69	.	.	.	.	.	.	.
Total,	9,097 0 27	6,205	3,507	1,792	2,119	3,911	1,110	872	642	49	1	691	3,953 13 0	3,687 15 0
DUNQUIN P.:														
Ballinglanna,	51 3 23	76	42	19	25	44	13	9	9	.	.	9	16 10 0	20 5 0
Ballintemple,	146 2 36	34	13	9	4	13	17	3	2	.	1	3	30 6 0	31 10 0
Ballyickeen,	172 3 20	240	78	18	31	49	43	13	9	.	.	9	49 5 0	62 0 0
Ballyickeen Commons,	25 0 4	27	26	6	10	16	5	5	4	.	.	4	2 6 0	3 10 0
Ballynahow,	65 3 31	31	32	17	22	39	15	9	7	.	.	7	31 0 0	23 5 0
Ballynahow Commons,	176 1 1	6	.	.	.	.	1	.	.	.	.	.		2 15 0
Ballynaraha, North,	86 0 8	61	51	31	31	62	10	8	3	1	.	9		42 10 0
Ballynaraha, South,	46 2 9	40	.	.	.	.	7	.	.	.	.	.	41 5 6	6 5 0
Beginish,	32 2 18	.	.	.	.	.	.	.	.	.	.	.	16 0 0	.
Commons, North,	359 0 19	.	7	7	3	10	.	3	2	.	.	2	5 0 0	14 0 0
Commons, South,	281 0 2	.	.	.	.	.	.	.	.	.	.	.	8 12 0	6 10 0
Coumeenoole, North,	335 2 5	138	53	31	31	62	27	10	13	.	.	13	35 14 0	50 10 0
Coumeenoole, South,	261 3 26	76	50	15	13	28	15	9	4	.	.	4	22 2 0	21 15 0
Ferriters Quarter,	498 3 26	170	148	61	59	120	25	25	23	1	1	25	67 15 0	72 15 0
Glanlick,	74 1 25	58	49	14	14	28	9	8	7	.	.	7	16 10 0	22 5 0
Glanmore,	126 1 19	67	10	.	.	.	14	2	.	.	.	.	9 4 0	11 5 0
Glebe,	44 1 18	32	17	2	2	4	0	2	1	.	.	1	15 0 0	16 14 0
Great Blasket Island,	1,020 3 12	153	97	47	48	95	28	19	19	1	.	20	67 0 6	
Illaunboy,	3 2 38	.	.	.	.	.	.	.	.	.	.	.	1 0 0	
Inishnabro,	102 1 10	.	4	.	.	.	.	1	.	.	.	.	5 0 0	
Inishtooskert,	186 2 30	.	.	.	.	.	.	.	.	.	.	.	7 16 0	107 15 0
Inishvickillane,	171 3 23	3	8	2	1	3	1	1	1	.	.	1	20 0 0	
Tearaght Island,	47 0 7	.	.	.	.	.	.	.	.	.	.	.	3 0 0	
Vicarstown,	53 2 0	82	37	25	19	44	17	8	7	1	.	8	19 7 0	21 15 0
One hundred and two Islands,	20 0 2	.	.	.	.	.	.	.	.	.	.	.	.	.
Total,	4,896 2 12	1,894	722	304	313	617	253	135	116	4	2	122	489 13 0	537 5 0
DUNURLIN P.:														
Ballincolla,	393 0 25	183	136	51	53	104	33	30	26	.	.	26	83 9 0	106 5 0
Ballyaglisha,	191 0 26	174	102	35	34	69	28	21	17	.	.	17	49 6 0	68 5 0
Ballyferriter,	469 0 31	183	61	53	43	96	33	13	18	.	.	18	87 12 0	126 0 0
Ballyoughteragh, North,	436 2 37	.	47	13	15	28	.	8	4	.	.	4	76 12 0	92 0 0
Ballyoughteragh, South,	420 2 34	99	76	29	25	54	17	15	9	.	.	9	111 5 6	109 5 0
Caherquin,	164 2 26	103	17	7	7	14	17	3	2	.	.	2	37 0 0	47 5 0
Clogher,	368 3 30	157	80	32	33	65	27	16	12	.	.	12	79 13 0	79 10 0
Clooties,	228 0 19	170	118	41	38	79	27	21	11	.	.	11	82 0 0	104 15 0
Farranlateeve,	374 1 0	196	39	11	8	19	34	6	3	.	.	3	70 4 0	86 5 0
Gortadoo,	418 3 31	210	159	71	70	141	31	32	27	.	.	27	84 10 0	119 15 0
Gortmore,	26 1 31	46	87	4	3	7	12	8	4	.	.	4	37 10 0	31 5 0
Graigue,	363 3 37	100	12	20	19	39	17	2	7	.	.	7	40 10 0	57 0 0
Smerwick,	457 0 36	164	111	65	57	122	24	22	24	.	.	24	89 11 0	101 15 0
Teeravane,	378 2 14	111	69	25	25	50	17	12	10	.	.	10	63 14 0	74 0 0
Forty-nine Islands,	7 3 1	.	.	.	.	.	.	.	.	.	.	.	.	.
	4,698 3 18	1,896	1,064	457	430	887	317	209	174	.	.	174	1,013 5 6	1,203 5 0
Glenfinna T., (*l*)	.	229	.	.	.	.	40	.	.	.	.	.	.	.
Total,	4,699 3 18	2,125	1,064	457	430	887	357	209	174	.	.	174	1,013 5 6	1,203 5 0
GARFINNY P.:														
Baltineetig,	105 3 16	24	10	9	7	16	6	2	3	.	.	3	30 4 0	25 15 0
Ballintaggart,	208 3 27	64	60	13	14	27	8	9	4	1	.	5	182 16 0	170 15 0
Ballinvawaig,	324 1 33	168	93	40	34	74	31	14	11	.	.	11	155 3 0	169 5 0
Ballybowler, North,	486 1 35	.	.	.	.	.	.	.	.	.	.	.	60 0 0	7 5 0
Ballybowler, South,	434 1 25	99	37	31	21	52	17	8	8	.	.	8	21 0 0	82 0 0
Ballyrichteen,	692 3 5	113	96	38	35	73	16	15	11	.	.	11	77 0 0	88 10 0
Beenbane,	235 2 2	167	39	26	26	52	30	7	9	.	.	9	81 8 0	87 10 0
Coumbowler,	430 0 1	49	23	13	11	29	8	4	4	.	.	4	18 7 0	26 5 0
Farrancestaenig,	57 2 26	.	.	.	.	.	.	.	.	.	.	.	50 0 0	36 10 0
Flemingstown,	177 2 1	69	22	15	11	26	12	6	4	.	.	4	50 0 0	49 0 0

(*l*) The villages of Milltown and Glenfinna do not now contain 20 houses each; their present population has, therefore, merged in the townlands on which they are respectively situated.

Printed image digitised by the University of Southampton Library Digitisation Unit

KERRY.

Parishes, Townlands, and Towns.	Area.	Population: In 1841. Persons.	Population: In 1851. Persons.	Population: In 1861. Males.	Population: In 1861. Females.	Population: In 1861. Total.	Houses: In 1841. Number.	Houses: In 1851. Number.	Houses: In 1861. Inhabited.	Houses: In 1861. Uninhabited.	Houses: In 1861. Building.	Houses: In 1861. Total.	Valuation: Poor Law Valuation in 1851 £ s. d.	Valuation: General Valuation in 1861. £ s. d.
	A. R. P.													
GARRINNY P.—*cont.*														
Garhnny,	556 0 21	157	61	38	37	75	19	12	10	.	.	10	128 16 0	138 0 0
Kinaglearagh,	80 1 6	11	11	3	3	6	1	1	1	.	.	1	65 0 0	60 5 0
Lough,	123 0 12	13	22	12	19	31	1	7	6	.	.	6	93 0 0	110 5 0
Eight Islands,	0 1 9	.	.	.	.	.	.	.	.	.	.	.	.	.
Total,	3,915 1 19	914	479	243	218	461	149	85	71	1	.	72	1,012 14 0	1,038 5 0
KILDRUM P.:														
Ballyamacotrant,	118 0 32	71	51	18	23	41	12	10	9	1	.	10	42 17 0	47 15 0
Ballveightragh,	187 2 39	94	57	18	15	33	18	8	7	.	.	7	36 9 0	32 5 0
Ballymore, East,	121 1 15	307	55	40	36	76	58	16	15	.	.	15	51 0 0	65 10 0
Ballymore, West,	179 3 17	24	90	46	43	89	4	18	13	.	.	13	61 14 0	66 15 0
Caherard,	190 0 28	55	12	5	5	10	7	2	1	.	.	1	45 0 0	52 0 0
Caherbochina,	444 1 29	173	94	38	38	76	32	15	11	.	.	11	78 15 0	111 15 0
Carhoonaphuca,	163 2 36	63	30	21	15	36	10	5	6	.	.	6	35 15 0	53 15 0
Claghane,	141 1 15	94	60	29	50	79	13	11	14	.	.	14	61 11 0	97 15 0
Kilfountan,	359 2 36	106	67	34	34	68	15	12	8	.	.	9	68 19 8	83 0 0
Knockavrogeen, East,	290 1 38	47	8	19	14	33	7	2	6	.	.	6	75 12 0	58 0 0
Knockavrogeen, West,	291 2 1	48	45	26	27	53	6	6	9	.	.	9	65 18 0	78 10 0
Knockaukow,	147 2 1	12	17	17	12	29	2	3	5	.	1	6	65 0 0	55 0 0
Monaree,	163 3 7	93	54	27	32	59	12	10	10	.	.	10	51 1 0	56 10 0
Paddock,	59 0 15	30	16	4	6	10	4	2	2	.	.	2	10 0 0	18 10 0
Two Islands,	0 1 36	.	.	.	.	.	.	.	.	.	.	.	.	.
	2,888 1 25	1,217	715	342	350	692	200	120	117	1	1	119	757 9 0	879 0 0
Ventry T., part of, (*m*)	.	.	93	23	29	52	.	14	9	.	.	8	.	.
Monaree *Auxiliary Workhouse,*	.	.	206	.	.	.	.	1	.	.	.	.	.	.
Total,	2,888 1 25	1,217	1,014	365	379	744	200	135	126	1	1	128	757 8 0	879 0 0
KILGOBBAN P.:														
Ballinkeockane,	101 0 10	236	214	81	79	160	30	27	28	3	.	31	124 4 0	151 15 0
Ballygarret,	206 2 36	52	75	20	17	37	7	12	5	.	1	6	65 3 0	75 0 0
Behesnagh,	375 2 15	76	23	1	2	3	11	3	1	.	.	1	48 15 0	51 15 0
Camp,	220 1 10	110	72	21	24	45	16	12	9	.	.	9	74 9 0	102 10 0
Cappaclogh, East,	220 0 33	85	23	31	27	58	11	3	11	.	.	11	74 7 0	77 5 0
Cappaclogh, West,	214 1 34	.	66	37	31	68	.	12	14	.	.	14	84 0 0	81 2 0
Coromons,	219 1 18	.	.	.	.	.	.	.	.	.	.	.	3 15 0	2 9 0
Cool,	336 0 21	147	66	13	15	28	29	14	4	.	.	4	52 18 0	53 0 0
Curracullenagh,	360 2 31	20	34	25	31	56	4	6	9	.	.	9	46 3 0	55 13 0
Curraduff,	160 2 16	50	52	40	42	82	10	8	16	2	.	18	99 19 0	113 0 0
Doonore, North,	216 3 9	36	29	12	10	22	5	6	5	.	.	5	30 0 0	38 5 0
Doonore, South,	207 1 39	46	12	9	7	16	6	2	3	.	.	3	28 2 0	32 4 0
Foilatrisnig,	207 3 29	54	43	17	18	35	10	6	4	.	.	4	56 4 0	65 0 0
Garrahies,	66 2 27	125	65	22	27	49	17	9	8	.	.	8	89 13 0	109 18 0
Glandloe,	152 1 13	44	27	13	17	30	6	3	5	.	.	5	62 2 0	54 8 0
Glanmore,	554 2 27	69	96	31	22	53	13	18	10	.	.	10	24 6 0	35 4 0
Glannagalé,	370 2 30	28	15	10	9	10	3	2	4	.	.	4	50 16 0	48 0 0
Killelton,	1,007 1 10	135	51	24	34	58	19	8	9	.	.	9	150 2 0	136 10 0
Kiltesubane,	1,186 3 37	60	24	12	13	25	12	4	5	.	.	5	70 0 0	80 15 0
Knockglass Beg,	166 2 4	114	107	42	46	88	17	14	13	.	.	13	71 14 0	97 15 0
Knockglass More,	289 0 29	179	131	60	67	127	29	23	20	1	.	21	144 10 0	171 5 0
Mammahaltora,	122 3 19	10	6	3	8	11	2	2	2	.	.	2	5 0 0	2 10 0
Mountaven,	392 1 26	184	20	5	7	12	30	3	2	.	.	2	99 14 0	80 7 0
Scrallaghbeg,	153 1 11	70	16	12	14	26	10	2	5	.	.	5	54 6 0	51 14 0
Sheve, East,	1,128 1 35	60	42	18	14	32	11	7	5	.	.	5	41 13 0	42 4 0
Sheve, West,	607 1 9	58	34	18	13	31	8	5	7	.	.	7	34 18 0	40 10 8
Tonakilly,	47 2 35	39	27	10	7	17	7	3	2	.	.	2	48 18 0	55 5 0
	10,415 3 13	2,107	1,370	587	601	1,188	326	214	206	6	1	213	1,730 9 0	1,904 15 0
Cappaclogh T., (*n*)	.	277	.	.	.	.	58	.	.	.	.	.	.	.
Total,	10,415 3 13	2,384	1,370	587	601	1,188	384	214	206	6	1	213	1,730 9 0	1,904 15 0
KILLINEY P.:														
Arraglen,	377 3 20	11	25	10	4	14	2	5	2	.	.	2	3 10 8	5 10 0
Aughacasla, North,	260 3 38	121	53	96	81	179	18	11	31	.	.	31	35 11 0	73 5 0
Aughacasla, South,	111 0 28	69	130	30	38	74	14	22	16	.	.	16	34 2 0	31 15 0
Dellingowne,	75 0 5	35	10	3	1	4	6	1	1	.	.	1	43 0 0	47 10 0
Ceber,	109 3 31	41	35	20	26	46	6	7	8	.	.	8	55 1 0	38 5 0
Cappanane,	101 0 35	59	32	37	39	76	10	16	16	.	.	16	19 14 0	27 15 0

(*m*) The remainder of the town of Ventry is in the parish of Ventry; the entire town contains 129 persons.
(*n*) The village of Cappaclogh does not now contain 20 houses; its present population has, therefore, merged in that of the townland on which it is situated.

Printed image digitised by the University of Southampton Library Digitisation Unit

COUNTY OF

Parishes, Townlands, and Towns.	Area.	Population: In 1841. Persons.	Population: In 1851. Persons.	Population: In 1861. Males.	Population: In 1861. Females.	Population: In 1861. Total.	Houses: In 1841. Number.	Houses: In 1851. Number.	Houses: In 1861. Inhabited.	Houses: In 1861. Uninhabited.	Houses: In 1861. Building.	Houses: In 1861. Total.	Valuation: Poor Law Valuation in 1851. £ s. d.	Valuation: General Valuation in 1861. £ s. d.
	a. R. P.													
KILLINET P.—*con.*														
Carrigadav,	934 0 3	.	.	3	5	8		.	2	.	.	2	68 18 0	9 15 0
Carrigaha,	155 1 36	138	58	24	22	46	25	9	7	.	.	7	14 10 0	61 0 0
Castlegregory,	250 3 10	.	.	16	14	30	.	.	7	.	.	7	229 12 0	264 5 0
Cloghmanode,	535 0 16	10	47	43	44	87	2	8	23	.	.	23	36 7 0	49 0 0
Cloghanashesheen,	165 3 37	225	155	77	86	163	41	33	34	.	.	34	57 0 0	56 5 0
Cloosbeg,	101 0 2	19	9	5	2	7	3	1	1	.	.	1	9 10 0	19 15 0
Cloosguine,	96 0 9	113	.	34	39	73	20	.	11	1	.	12	92 13 0	103 15 0
Coolroe,	109 1 13	161	193	42	44	86	39	43	17	.	.	17	47 1 0	62 10 0
Deelis,	244 0 11	182	104	48	52	100	33	13	14	1	.	15	117 15 0	119 0 0
Duagh,	303 3 5	43	37	21	18	39	6	7	7	.	.	7	61 16 0	66 0 0
Farrantane,	22 3 13	12	15	4	3	7	1	1	1	.	.	1	25 10 0	22 10 0
Glanlough, North,	120 3 31	36	7	2	3	5	5	1	1	.	.	1	20 0 0	20 0 0
Glanlough, South,	735 1 35	.	25	13	13	26	.	3	4	.	.	4	51 0 0	20 15 0
Glanlough, West,	314 3 23	9	11	3	5	8	1	1	1	.	.	1	20 0 0	22 0 0
Glanmane,	352 3 38	55	21	11	9	20	10	3	3	.	.	3	13 0 0	17 5 0
Glanteenassig,	3,187 0 4	41	11	9	4	13	4	1	2	.	.	2	34 0 0	43 0 0
Illaunacaum,	161 0 26	55	54	36	45	81	10	10	14	.	.	14	12 17 6	26 0 0
Inchalougbra,	50 2 6	32	31	24	22	46	6	6	8	.	.	8	20 10 0	10 5 0
Killylahiff,	712 1 9	66	62	33	29	62	10	10	10	.	.	10	96 4 0	76 0 0
Kilcummin Beg,	637 3 27	22	36	13	16	29	4	5	5	.	.	5	43 7 0	60 10 0
Kilcummin More,	290 3 37	149	67	26	27	53	23	9	8	.	.	8	140 15 0	123 15 0
Killiney,	817 1 38	.	92	52	43	95	.	25	20	2	.	22	246 9 0	226 10 0
Kilshanaig,	575 3 16	197	179	83	85	168	36	32	33	.	.	33	41 5 6	51 15 0
Lismagree,	103 3 33	22	28	11	14	25	4	3	4	.	.	4	31 18 0	30 15 0
Loughbeg,	86 3 0	16	31	15	13	28	3	3	3	.	.	3	57 10 0	66 10 0
Maghashesla,	191 0 14	50	31	4	5	9	10	6	2	.	.	2	22 8 0	34 0 0
Magherbeg,	604 3 27	111	55	30	35	65	14	12	12	.	.	12	31 12 0	35 5 0
Murtramane,	140 0 0	339	5	115	111	226	62	1	42	10	.	52	192 5 0	187 15 0
Mesmascarty,	147 3 34	17	47	26	24	52	3	8	8	.	.	8	51 0 0	65 0 0
Shantallivy,	115 0 13	42	33	26	23	49	7	5	8	.	.	8	39 18 0	36 15 0
Tullaree,	151 1 16	62	40	13	13	26	8	7	4	1	.	5	50 16 0	43 0 0
Tullig,	321 2 12	250	190	103	90	193	46	37	35	1	.	36	105 19 6	118 15 0
Garraiv Island,	8 2 16	.	.	.	.	.	.	.	.	.	.	.	.	
Illaunboe,	4 3 17	.	.	.	.	.	.	.	.	.	.	.	.	
Illaunimmil,	29 1 23	.	.	.	.	.	.	.	.	.	.	.	.	
Illauntannig,	32 1 2	.	.	12	4	16	.	.	2	.	.	2	16 0 0	23 5 0
Inishtooskert,	12 2 9	.	.	.	.	.	.	.	.	.	.	.	.	
Heennafarlarrig,	6 1 39	.	.	.	.	.	.	.	.	.	.	.	.	
Sixteen other Islands,	4 2 34	.	.	.	.	.	.	.	.	.	.	.	.	
	14,653 3 18	2,780	2,606	1,103	1,151	2,254	492	365	427	16	.	443	2,322 4 6	2,390 10 0
Castlegregory T.,	.	504	810	185	180	365	93	162	69	5	.	74	.	.
Killiney T. (*o*)	.	197	.	.	.	.	34	.	.	.	.	.	.	.
Total,	14,653 3 18	3,481	3,022	1,368	1,331	2,699	609	527	496	21	.	517	2,322 4 6	2,390 10 0
KILMALKEDAR P.:														
Ardamore,	128 0 24	73	37	26	26	52	13	8	9	.	.	9	16 8 0	24 0 0
Ballylusky,	161 1 36	85	72	46	34	80	16	11	11	.	.	11	70 11 0	80 10 0
Ballyrema,	294 1 2	76	36	12	13	25	9	5	4	.	.	4	69 11 4	59 5 0
Caherdorgan, North,	216 2 39	119	87	23	23	46	22	18	10	.	.	10	40 13 6	49 10 0
Caherdorgan, South,	105 3 6	49	32	16	9	25	10	6	5	.	.	5	21 5 0	20 5 0
Caherscullibeen,	322 0 4	137	126	59	40	99	27	22	16	.	.	16	30 11 6	31 10 0
Cerrig,	151 3 12	111	49	34	26	60	20	11	9	.	.	9	33 2 0	36 15 0
Cloghaneduff,	208 2 3	114	46	24	21	45	20	7	8	.	.	8	35 7 0	43 10 0
Coumgagh,	75 0 22	12	3	5	4	9	2	1	1	.	.	1	12 0 0	10 5 0
Curraidy,	193 1 5	19	7	.	.	.	3	1	.	.	.	.	10 0 0	12 0 0
Emlagh,	65 1 13	15	15	11	14	25	2	3	5	1	.	6	34 16 0	43 5 0
Gallarus,	492 0 16	215	84	38	34	72	37	16	14	.	.	14	67 18 0	100 15 0
Garane,	556 3 22	104	58	23	25	48	16	11	8	.	.	8	63 5 0	70 5 0
Glashabeg,	98 3 21	57	31	17	16	33	15	5	5	.	.	5	18 5 6	16 0 0
Kilcooly,	393 2 23	101	100	47	50	97	34	23	10	.	.	10	64 6 0	57 15 0
Kilmalkedar,	393 2 5	96	74	35	26	61	15	15	9	1	.	10	80 16 0	56 15 0
Lateeve Bar,	274 3 26	95	49	24	24	48	16	11	8	.	.	8	37 17 0	41 5 0
Lateevemanagh,	298 2 31	99	74	22	24	46	19	12	7	.	.	7	43 13 0	58 10 0
Lateeve More,	340 1 39	158	90	36	24	60	27	14	8	.	.	8	65 14 0	73 10 0
Leamirlea,	265 3 10	50	10	3	3	6	9	2	1	.	1	2	24 2 0	20 0 0
Murreagh,	379 2 14	324	283	109	109	218	65	33	45	.	.	45	92 8 0	118 15 0
Reaneconnell,	359 1 3	89	18	17	7	24	16	3	4	.	.	4	70 0 0	63 15 0
Ullagha,	123 1 14	45	19	11	7	18	9	5	3	.	.	3	22 10 0	19 0 0
Five Islands,	0 1 6	.	.	.	.	.	.	.	.	.	.	.	.	.
Total,	5,899 3 39	2,333	1,354	638	559	1,197	422	243	209	2	1	212	1,026 19 10	1,005 0 0

(*o*) The village of Killiney does not now contain 20 houses; its present population has, therefore, merged in that of the townland of Killiney, on which it is situated.

Pnnted image digitised by the University of Southampton Library Digitisation Unit

KERRY,

Parishes, Townlands, and Towns.	Area.	Population: In 1841. Persons.	Population: In 1851. Persons	Population: In 1861. Males.	Population: In 1861. Females	Population: In 1861. Total.	Houses: In 1841. Number.	Houses: In 1851 Number.	Houses: In 1861. Inhabited.	Houses: In 1861. Uninhabited.	Houses: In 1861. Building	Houses: In 1861. Total.	Valuation: Poor Law Valuation in 1851. £ s. d.	Valuation: General Valuation in 1861. £ s. d.
	A. R. P.													
KILQUANE P.														
Ballinknockane,	876 1 0	112	77	32	37	69	17	14	9	.	.	9	68 18 0	91 5 0
Ballinloughig,	2,144 0 27	155	96	54	44	98	26	19	15	.	.	15	107 10 0	109 15 0
Ballybrack,	1,221 2 39	188	79	43	42	85	33	14	11	.	.	11	77 11 0	92 5 0
Ballycurrane,	251 3 5	83	59	27	21	48	14	12	11	.	.	11	32 17 0	33 15 0
Ballydavid,	429 1 3	95	96	51	43	94	16	20	18	.	.	18	72 8 0	85 10 0
Ballyganneen,	362 0 16	91	69	33	41	74	14	13	13	.	.	13	60 19 0	67 0 0
Ballyshuck,	309 1 27	234	28	24	21	45	43	5	9	.	.	9	42 0 0	51 15 0
Ballynahow,	1,954 3 32	102	51	41	29	70	18	10	10	.	.	10	48 0 0	55 10 0
Ballynavenoragh,	630 1 24	105	43	18	17	35	15	7	5	.	.	5	47 15 6	61 5 0
Ballyroe,	148 2 13	72	45	24	22	46	13	8	8	.	.	8	20 12 0	23 0 0
Cloh,	219 1 5	50	28	11	9	20	7	4	3	.	.	3	15 14 2	21 15 0
Curragraigue,	140 3 37	92	26	17	13	30	17	4	5	.	.	5	24 0 0	29 0 0
Feshmagh,	205 3 7	70	79	42	47	89	15	15	17	.	.	17	38 6 0	59 15 0
Graffee,	175 1 14	64	42	11	14	25	11	8	5	.	.	5	19 16 0	23 5 0
Kilquane,	288 1 15	110	104	51	57	108	16	17	17	1	.	18	66 3 0	66 10 0
Moorestown,	265 3 35	110	62	32	34	66	22	10	11	.	.	11	59 8 6	57 0 0
Shanakyle,	70 3 3	21	19	8	8	16	4	4	3	.	.	3	10 7 0	12 5 0
Fifteen Islands,	1 3 13	.	.	.	.	.	.	.	.	.	.	.	.	.
Total,	9,708 3 37	1,760	998	519	499	1,018	299	184	170	1	.	171	811 3 8	940 10 0
KINARD P.:														
Aghacarrible,	146 0 25	60	29	14	13	27	10	4	5	.	.	5	32 14 0	34 5 0
Ardamore,	447 2 39	179	80	41	52	93	27	15	14	1	.	15	78 14 0	106 5 0
Bohermick,	468 2 5	93	32	14	15	29	16	7	4	.	.	4	51 4 0	47 15 0
Churchfield,	100 3 35	98	78	31	29	60	16	15	11	.	.	11	32 7 0	41 10 0
Cloncarra,	194 3 3	118	24	13	9	22	13	5	4	.	.	4	73 0 0	75 0 0
Coumlanders,	49 3 8	34	19	9	8	17	3	3	2	.	.	2	33 0 0	19 15 0
Deerpark,	138 2 7	46	31	20	20	40	6	6	7	.	.	7	33 1 6	40 15 0
Feheraghmore,	270 0 9	72	54	32	24	56	12	9	9	.	.	9	92 0 0	86 15 0
Gowlaneard,	479 3 33	65	34	15	12	27	12	7	9	.	.	9	30 0 0	32 5 0
Gowlane Beg,	069 3 9	39	39	12	12	24	5	7	4	.	.	4	30 0 0	29 5 0
Gowlane, East,	537 3 20	107	48	30	21	51	20	8	9	.	.	9	33 10 0	38 5 0
Gowlin,	614 0 4	36	18	8	15	23	0	5	9	.	.	9	102 0 0	82 15 0
Kinard, East,	358 2 26	57	42	25	19	44	8	7	6	.	.	0	63 13 0	77 5 0
Kinard, West,	175 2 24	98	77	38	33	71	12	10	10	.	.	10	43 4 0	54 10 0
Tobernamoodane,	343 0 7	181	166	49	51	100	21	13	14	.	.	14	126 4 0	114 0 0
Two Islands,	0 1 20	.	.	.	.	.	.	.	.	.	.	.	.	.
Total,	5,001 3 26	1,283	709	351	333	684	192	121	117	1	.	118	359 11 6	380 5 0
MARTIN P.:														
Ballincanig-castle-quarter,	171 0 21	73	34	33	33	66	12	7	10	.	.	10	80 13 0	71 0 0
Ballincanig-church-quarter,	228 3 36	145	111	34	39	73	23	20	16	.	.	16	70 0 0	72 10 0
Ballinrannig,	143 1 15	85	52	34	54	68	15	15	13	.	.	13	39 0 0	43 0 0
Ballywheen,	417 1 19	134	69	34	35	69	25	13	12	.	.	12	75 10 0	67 0 0
Emlagh, East,	205 0 27	59	49	23	17	40	9	8	7	.	.	7	39 7 0	67 0 0
Emlaghreagh,	142 2 19	78	8	15	7	22	15	2	2	.	.	2	7 0 0	9 0 0
Emlagh, West,	200 3 39	40	75	13	12	25	8	14	7	.	.	7	52 17 6	67 5 0
Kilcolman,	77 2 34	33	16	0	10	16	8	3	4	.	.	4	15 7 0	18 10 0
Marlin,	748 0 7	124	77	21	19	40	23	14	5	.	.	5	70 13 0	63 0 0
Maumanorig,	130 2 13	68	30	15	11	26	10	5	5	.	.	5	32 4 0	35 0 0
Reask,	259 1 11	134	89	34	23	57	24	17	11	.	.	11	49 14 0	61 10 0
One Island,	0 0 9	.	.	.	.	.	.	.	.	.	.	.	.	.
Total,	2,794 1 11	973	650	262	240	502	172	118	92	.	.	92	532 5 6	594 15 0
MINARD P.:														
Aghah,	187 2 19	57	33	15	11	26	9	4	4	.	.	4	60 16 0	59 0 0
Ballinvegig,	174 3 15	64	23	20	21	41	13	5	7	.	.	7	45 17 0	46 5 0
Ballynasare Beg,	71 3 29	48	33	10	13	23	0	5	4	.	.	4	28 4 0	29 5 0
Ballynasare, Lower,	376 0 12	130	36	35	35	70	20	7	11	.	.	11	30 0 0	123 5 0
Ballynasare Mountain,	617 0 35	.	35	10	13	23	.	6	3	.	.	3	93 5 0	9 15 0
Banoge Beg,	49 2 3	.	.	.	.	.	.	.	.	.	.	.	15 0 0	12 0 0
Banoge, North,	628 3 33	153	22	54	36	90	23	3	17	.	.	17	} 117 19 0	{ 7 5 0
Banoge, South,	325 3 25	15	64	1	3	4	3	12	1	.	.	1		99 10 0
Deerpark,	47 3 18	5	.	.	.	.	1	.	.	.	.	.	11 0 6	12 10 0
Doonmanagh,	265 1 34	131	71	38	37	75	21	11	12	.	.	12	80 0 0	73 15 0
Dronties, East,	37 2 30	43	11	5	4	9	6	2	1	.	.	1	20 0 0	18 10 0

Printed image digitised by the University of Southampton Library Digitisation Unit

Parishes, Townlands, and Towns.	Area.	Population					Houses						Valuation	
		In 1841	In 1851.	In 1861.			In 1841.	In 1851.	In 1861.				Poor Law Valuation in 1851.	General Valuation in 1861.
		Persons	Persons.	Males.	Females.	Total.	Number.	Number.	Inhabited.	Uninhabited	Building	Total		
	A. R. P.												£ s. d.	£ s. d.
MINARD P.—*continued.*														
Doonties Commons,	129 2 22	.	.	.	.	.	.	.	.	.	.	.	.	6 0 0
Doonties, West,	414 2 33	23	16	10	5	15	4	3	2	.	.	2	9 0 0	22 0 0
Garrynadur,	207 0 37	55	33	17	22	39	9	7	6	.	.	6	36 16 0	55 0 0
Glamminard,	374 0 30	156	66	40	49	89	32	11	13	.	.	13	86 16 0	86 0 0
Gortnagullannagh,	96 3 26	65	26	13	16	29	10	5	5	.	.	5	23 12 0	32 15 0
Graigue,	266 1 35	41	25	15	6	21	6	8	4	.	.	4	40 0 0	43 0 0
Kilmurry,	50 2 33	32	53	14	17	31	6	9	7	1	.	8	55 8 0	36 5 0
Lugnagappul,	148 1 14	103	32	19	18	37	15	6	7	.	.	7	44 8 0	55 5 0
Maumagarrane,	304 0 22	63	20	13	10	23	10	4	4	.	.	4	30 0 0	37 15 0
Minard, East,	147 1 27	76	62	25	28	53	15	10	9	.	.	9	52 10 0	46 10 0
Minard, West,	510 2 36	349	136	59	56	115	72	23	21	.	.	21	120 0 0	140 0 0
Puckstand,	601 0 31	62	.	2	2	4	8	.	1	.	.	1	26 4 0	31 0 0
Eighteen Islands,	0 3 24	.	.	.	.	.	.	.	.	.	.	.	.	.
Total,	6,055 2 36	1,666	799	415	402	817	291	141	139	1	.	140	1,026 15 6	1,087 10 0
STRADBALLY P.:														
Ardbeg,	150 2 21	15	10	*	*	*	3	2	.	.	.	.	40 11 0	103 15 0
Aughanna,	88 0 32	.	6	*	*	*	.	1	.	.	.	.	23 18 0	27 5 0
Barnak,	269 1 13	67	17	.	.	.	3	3	.	1	.	1	10 0 0	59 5 0
Cappateige,	492 1 4	63	60	16	19	35	8	7	5	.	.	5	55 14 0	71 0 0
Cutteen,	46 1 33	93	52	33	42	75	21	15	15	.	.	15	44 10 6	45 15 0
Fahamore,	244 0 12	160	208	108	108	216	24	37	40	1	.	41	98 15 0	135 10 0
Farrandalouge,	219 0 24	78	54	20	16	36	11	8	7	2	.	9	80 15 0	95 10 0
Farrannakilla,	92 2 17	79	42	8	6	14	14	6	2	1	.	3	49 7 0	47 15 0
Farrantoolean,	219 3 14	23	.	*	*	*	5	.	.	.	.	.	59 0 0	122 5 0
Garrywilliam,	75 0 1	77	79	44	40	92	14	13	14	.	.	14	54 0 0	63 15 0
Glennahoe,	88 3 24	16	19	9	7	16	2	2	2	.	.	2	54 2 0	40 0 0
Gowlane,	375 0 6	115	112	61	54	115	12	12	13	.	.	13	211 4 0	205 15 0
Knockacurrane,	126 0 4	4	.	3	1	4	1	1	1	.	.	1	29 0 0	18 0 0
Seraggane,	264 1 7	26	23	4	4	8	4	3	1	.	.	1	43 6 0	42 5 0
Stradbally Mountain,	593 0 15	.	.	.	.	.	.	.	.	.	.	.	161 10 0	3 10 0
Teerbrin,	154 2 19	50	40	23	24	47	7	7	7	.	.	7	67 10 0	64 10 0
Two Islands,	1 1 1	.	.	.	.	.	.	.	.	.	.	.	.	.
	4,020 3 7	866	732	329	329	658	134	117	107	5	.	112	1,074 2 6	1,145 15 0
Stradbally T.,	.	336	299	116	109	225	53	48	36	1	.	37	.	.
Total,	4,020 3 7	1,202	1,031	445	438	883	187	165	143	6	.	149	1,074 2 6	1,145 15 0
VENTRY P.:														
Ballincota,	137 3 8	109	46	18	13	31	18	7	4	.	.	4	40 15 0	43 10 0
Ballinleague,	245 1 31	144	55	26	18	44	26	10	7	.	.	7	70 6 0	70 10 0
Ballinslea,	423 2 3	115	113	44	37	81	30	18	12	.	.	12	51 17 0	59 15 0
Ballybeg,	188 3 2	110	63	23	26	56	23	12	9	.	.	9	43 0 0	50 15 0
Ballytrasna,	110 1 6	67	9	2	1	3	14	1	1	.	.	1	31 4 0	34 15 0
Caheratrant,	297 3 32	293	189	67	52	119	52	42	26	.	.	26	88 11 6	108 0 0
Caherbullig,	323 2 17	134	111	23	24	47	25	17	7	.	.	7	57 10 0	56 15 0
Caotra,	145 0 6	69	82	27	19	46	11	16	8	.	.	8	35 14 0	68 0 0
Coumaleague,	255 2 1	122	56	22	22	44	22	12	8	.	.	8	46 14 0	54 5 0
Emlaghlat,	204 2 4	159	65	26	33	59	27	13	9	.	.	9	30 18 0	51 15 0
Kilduriihy, East,	237 1 13	108	69	36	31	67	25	10	10	.	.	10	48 2 0	65 10 0
Kilduriihy, West,	269 2 11	92	56	25	18	43	13	8	7	.	.	7	61 19 0	58 10 0
Kilfarnoge,	247 2 2	138	31	8	13	21	24	6	4	.	.	4	85 10 0	127 15 0
Kilvickadownig,	421 3 21	180	100	46	38	84	33	21	15	.	.	15	86 9 0	80 10 0
Laherfree,	102 3 29	42	23	5	5	10	12	4	2	.	.	2	20 10 0	29 15 0
Raheen,	92 3 36	.	67	28	24	52	.	10	11	.	.	11	36 6 0	48 5 0
Rahineane,	235 0 33	103	38	21	24	45	22	7	9	.	.	9	60 3 0	50 5 0
Rahinnane, West,	305 0 32	121	86	26	24	50	22	18	10	.	.	10	70 5 0	68 10 0
Ventry,	192 2 8	150	27	15	12	27	31	4	5	.	.	5	40 12 0	50 0 0
Twelve Islands,	1 2 9	.	.	.	.	.	.	.	.	.	.	.	.	.
	4,439 0 26	2,236	1,291	493	436	929	430	236	164	.	.	164	1,006 5 6	1,195 0 0
Ventry T., part of, (*p*)	.	190	48	34	43	77	40	9	14	.	.	14	16 6 0	.
Total,	4,439 0 26	2,426	1,339	527	479	1,006	470	245	178	.	.	178	1,022 11 6	1,195 0 0

* The population of these townlands forms the town of Stradbally.
(*p*) The remainder of the town of Ventry is in the parish of Kildrum; the entire town contains 129 persons.

Pnnted image digitised by the University of Southampton Library Digitisation Unit

BARONY OF DUNKERRON, NORTH.

Parishes, Townlands, and Towns.	Area.	Population: In 1841. Persons.	Population: In 1851 Persons.	Population: In 1861. Males.	Population: In 1861. Females.	Population: In 1861. Total.	Houses: In 1841. Number.	Houses: In 1851. Number.	Houses: In 1861. Inhabited.	Houses: In 1861. Uninhabited.	Houses: In 1861. Building.	Houses: In 1861. Total.	Valuation: Poor Law Valuation in 1851	Valuation: General Valuation in 1861.
	A. R. P.												£ s. d.	£ s. d.
AGHADOE P., part of:														
Ballinlough,	109 2 1	.	7	7	2	9	.	1	1	.	.	1	32 0 8	50 15 0
Calhnagh,	598 0 39	.	11	4	2	6	.	1	1	.	.	1	14 0 0	27 10 0
Gortadirra,	1,527 2 33	.	18	9	10	19	.	3	4	.	.	4	28 10 0	36 5 0
Tomies, East,	136 1 12	} 134	{ 19	11	13	24	} 21	{ 4	5	.	.	5	48 0 0	65 15 0
Tomies, West,	252 2 24		31	8	12	20		5	2	.	.	2	77 2 6	96 5 0
Tomies Wood,	267 3 29	.	.	.	.	.	.	1	.	1	.	1	45 0 8	34 0 0
Two Islands,	2 2 38	.	.	.	.	.	.	.	.	.	.	.	.	0 10 0
Total, (q)	2,895 8 16	134	86	39	39	78	21	15	13	1	.	14	244 12 6	311 8 0
KILLORGLIN P., part of:														
Annadale,	186 0 20	58	66	10	22	41	10	8	6	.	.	6	36 7 6	109 15 0
Ardaclucheen,	320 2 5	55	42	20	15	35	12	8	5	1	.	6	73 2 6	75 0 0
Breanlee,	1,166 2 29	23	28	14	13	27	4	5	4	.	.	4	37 10 0	43 0 0
Cappagh,	110 0 4	20	24	2	2	4	4	4	1	.	.	1	19 12 6	34 15 0
Coornamleana,	233 0 36	24	7	5	5	10	4	1	1	.	.	1	10 10 0	11 5 0
Derrynafeana,	986 0 15	10	14	5	6	11	1	1	1	.	.	1	26 0 0	29 5 0
Dromleagh,	312 2 20	20	27	12	11	23	3	3	3	.	.	3	27 15 0	36 15 0
Glancuttaun, Lower,	1,124 2 33	78	56	29	26	57	12	11	10	.	.	10	55 0 0	91 0 0
Glancuttaun, Upper,	897 2 25	42	59	39	40	79	8	13	17	.	.	17	61 10 0	72 0 0
Gortagreenane,	167 3 1	17	6	4	2	6	4	1	1	.	.	1	14 15 0	21 5 0
Gortleughra,	936 3 27	122	137	49	52	101	32	27	17	.	.	17	69 17 0	89 15 0
Gnalnamappy and Coornagrena,	816 1 27	23	25	16	13	29	4	4	5	.	.	5	29 10 0	34 0 0
Grom,	177 2 8	63	36	19	21	40	14	7	11	.	.	11	56 0 0	62 10 0
Kilcoolaght, East,	182 1 18	59	38	26	22	48	10	6	8	.	.	8	70 5 0	79 5 0
Kilcoolaght, West,	413 3 32	116	94	30	26	56	20	18	10	.	.	10	75 19 0	95 5 0
Knocknaboola,	785 1 35	131	162	66	79	145	26	28	29	1	.	30	61 18 0	95 5 0
Lyrchoy,	967 3 0	24	26	10	9	19	4	4	4	.	.	4	20 0 0	19 5 0
Maghanccosaun,	199 1 12	41	15	6	9	15	6	3	2	.	.	2	13 10 0	10 18 0
Meanus,	238 2 35	104	93	52	42	94	18	15	20	.	.	20	45 7 6	68 10 0
Owneagarry,	1,100 2 21	289	255	97	106	203	47	45	38	1	.	39	213 10 0	270 10 0
Parkalassa,	57 3 11	19	13	5	7	12	4	3	1	.	.	1	22 0 0	23 15 0
Shannera, Lower,	829 1 25	180	86	46	49	95	28	15	19	.	.	19	137 5 0	171 10 0
Shannera, Upper,	709 3 34	80	75	31	37	68	17	17	16	.	.	16	50 10 0	71 10 0
One Island,	0 3 6	.	.	.	.	.	.	.	.	.	.	.	.	0 5 0
Total, (r)	12,924 2 7	1,598	1,386	602	616	1,218	262	247	229	3	.	232	1,277 14 6	1,623 15 0
KNOCKANE P., part of:														
Ahane,	404 1 3	59	42	13	17	30	7	6	6	.	.	6	42 5 0	39 10 8
Alohart,	807 2 22	.	49	12	10	22	.	9	7	.	.	7	31 7 0	39 0 0
Ardlaghas,	368 0 25	51	38	31	27	58	9	7	8	.	.	8	115 0 0	112 5 0
Ardraw,	197 1 31	.	29	10	9	19	.	6	6	.	.	6	63 15 0	66 0 0
Ards,	92 0 11	53	26	9	7	16	0	3	2	.	.	2	38 10 0	40 0 0
Ballagh,	331 1 32	.	47	27	33	60	.	9	13	.	.	13	45 10 0	52 10 0
Ballyledder,	1,157 3 29	122	127	68	77	145	26	23	30	.	.	30	96 0 8	116 5 0
Beaufort,	171 3 12	58	45	12	12	24	9	7	3	.	.	3	133 0 8	160 15 0
Bohneshil,	497 3 24	71	49	17	15	32	11	11	8	.	.	8	54 0 0	61 5 0
Bridia,	327 2 25	.	3	5	5	10	.	1	1	.	.	1	12 8 0	11 5 0
Brookhill,	331 8 16	113	70	33	35	68	14	15	12	.	.	12	83 7 6	87 5 0
Bunhunia,	1,546 2 14	17	12	5	5	10	1	3	1	.	.	1	33 0 0	30 0 0
Cappaganneen,	496 3 38	166	130	65	73	138	27	25	24	.	1	25	157 7 6	196 0 0
Cappagh,	248 0 22	122	106	51	45	96	22	21	14	.	.	14	102 15 0	115 10 0
Cappamore,	79 1 20	21	8	4	4	8	3	1	1	.	.	1	15 8 0	15 0 0
Cappanthlang,	310 3 8	.	5	.	5	5	.	1	1	.	.	1	14 0 0	12 0 0
Capparoe,	325 1 5	.	4	4	3	7	.	1	1	.	.	1	13 10 0	11 15 0
Cappyantanvally,	317 3 27	23	13	7	3	10	2	2	2	.	.	2	32 0 0	40 15 0
Carhoolea,	225 0 1	104	86	21	24	45	14	10	7	.	.	7	140 10 8	148 10 0
Carhoonelione,	305 2 24	350	168	98	99	187	57	27	29	.	.	29	210 5 8	221 0 0
Churchtown,	294 2 10	98	43	30	30	60	18	13	9	1	.	10	159 5 0	191 5 0
Clogherа Beg,	585 1 33	74	28	12	6	18	11	4	3	.	.	3	30 0 0	36 10 0
Clogherа More,	794 3 14	.	12	6	4	10	.	2	2	.	.	2	29 8 0	36 10 0
Cloghernoosh,	1,149 3 4	13	10	13	17	35	3	1	5	.	.	5	34 15 0	29 5 0
Cloghfune,	265 2 12	16	14	4	2	6	2	2	1	.	.	1	28 0 0	18 10 0
Cloon, East,	1,003 3 8	} 29	{ 28	3	1	4	} 5	{ 5	1	.	.	1	34 0 0	34 0 0
Cloon, West,	1,807 1 6		14	5	3	8		2	2	.	.	2	36 0 0	32 0 0
Clydagh,	105 2 36	.	34	25	15	40	.	8	7	.	.	7	40 2 6	50 10 0
Cockow,	389 2 8	23	7	2	2	4	2	1	1	.	.	1	10 8 0	13 0 0
Coolcummisk,	644 2 6	.	45	13	17	30	.	10	7	.	.	7	37 0 0	55 15 0
Coolsanig,	461 0 37	250	238	110	86	196	49	44	34	.	.	34	168 17 6	185 5 0
Coolmagort,	653 0 21	403	266	146	146	292	70	47	46	3	.	49	279 5 0	364 0 0
Coolroe,	1,068 0 13	40	39	29	25	54	7	10	11	.	.	11	57 0 0	59 5 0
Coumreagh,	265 0 38	.	.	.	.	.	.	.	.	.	.	.	6 0 0	5 0 0

(q) The remainder of the parish of Aghadoe is in the barony of Magunihy; the entire parish contains 2,763 persons.
(r) The remainder of the parish of Killorglin is in the baronies of Iveragh, Magunihy, and Trughanacmy; the entire parish contains 7,266 persons.

Printed image digitised by the University of Southampton Library Digitisation Unit

Parishes, Townlands, and Towns.	Area.	Population: In 1841. Persons.	Population: In 1851. Persons.	Population: In 1861. Males.	Population: In 1861. Females.	Population: In 1861. Total.	Houses: In 1841. Number.	Houses: In 1851. Number.	Houses: In 1861. Inhabited.	Houses: In 1861. Uninhabited.	Houses: In 1861. Building.	Houses: In 1861. Total.	Valuation: Poor Law Valuation in 1851. £ s. d.	Valuation: General Valuation in 1861. £ s. d.
KNOCKANE P., part of—*continued.*	A. R. P.													
Cankoogheda,	359 1 33	13	18	6	6	12	2	2	3	.	.	3	20 0 0	22 0 0
Coomcallee,	1,549 2 14	6	6	.	.	.	1	1	.	.	.	.	13 0 0	15 0 0
Coomlettra,	421 2 16	21	20	8	6	14	5	3	3	.	.	3	21 5 0	23 0 0
Cose,	606 2 37	32	29	13	11	24	4	4	3	.	.	3	31 0 0	42 0 0
Crossderry,	430 3 1	38	23	8	10	18	4	2	3	.	.	3	15 0 0	16 10 0
Cullenagh, Lower,	175 0 7	} 330	{ 10	12	6	18	} 56	{ 3	3	.	.	3	80 0 0	130 5 0
Cullenagh, Upper,	513 3 36		143	55	42	97		24	15	1	.	16	137 5 0	179 15 0
Curraflugh,	144 1 20	.	14	5	4	9	.	3	2	.	.	2	15 0 0	16 5 0
Curragh Beg,	356 0 2	59	54	26	22	48	12	11	10	2	.	12	21 0 0	29 5 0
Curragh More,	1,382 2 27	50	23	11	9	20	6	3	3	.	.	3	30 0 0	27 15 0
Derryard,	639 2 39	21	3	1	2	3	3	1	1	.	.	1	7 0 0	10 10 0
Derrycarna,	1,436 3 9	34	32	9	14	23	4	5	5	.	.	5	31 10 0	33 0 0
Derrygarriv,	544 3 36	.	.	4	5	9	.	.	1	.	.	1	13 0 0	7 15 0
Derrylahan,	253 3 0	.	20	4	3	7	.	3	1	.	.	1	7 10 0	11 15 0
Derrylea,	262 0 0	.	.	5	5	10	.	.	1	.	.	1	12 0 0	14 10 0
Derryloscaunagh,	619 2 23	30	9	.	.	.	4	3	.	.	.	.	.	11 0 0
Derrynafeana,	1,174 2 4	22	29	6	10	16	3	8	3	.	.	3	32 0 0	37 0 0
Dongary,	1,804 2 14	7	9	8	4	12	1	1	1	.	.	1	14 0 0	13 10 0
Dromaloughane,	166 1 39	34	37	21	22	43	13	5	5	.	.	5	35 10 0	92 5 0
Dromdarragh,	421 3 28	27	28	11	18	29	3	4	5	.	.	5	36 0 0	30 0 0
Dromdoory,	164 1 16	13	14	3	4	7	1	1	1	.	.	1	26 0 0	21 0 0
Dromluska,	820 3 15	.	9	5	3	8	.	1	1	.	.	1	27 10 0	34 15 0
Dromstabla,	81 1 28	.	13	6	9	15	.	2	3	.	.	3	17 0 0	15 0 0
Dromteewakeen,	804 1 17	17	10	6	4	10	3	3	2	.	.	2	30 0 0	37 0 0
Duuloe, Lower,	157 2 16	48	48	4	10	14	6	6	2	.	.	2	108 0 0	134 10 0
Duuloe, Upper,	4,089 1 17	105	214	138	131	269	24	42	49	1	1	51	180 2 0	208 10 0
Eskwaccuttia,	263 1 13	.	13	2	4	6	.	2	1	.	.	1	0 0 0	9 10 0
Gallavally,	118 1 30	.	5	3	5	8	.	1	1	.	.	1	8 0 0	12 15 0
Garrane,	369 2 22	15	12	4	4	8	2	3	1	.	.	1	21 0 0	25 0 0
Gearha,	337 0 25	.	40	27	21	48	.	5	5	.	.	5	36 15 0	44 10 0
Gearhameen,	933 2 33	39	7	8	3	11	7	1	1	.	.	1	15 0 0	41 5 0
Glanmakee,	761 1 37	63	30	14	16	30	10	5	6	.	.	6	66 0 0	65 15 0
Gortboy,	546 1 21	111	75	42	34	76	19	15	14	.	.	14	71 10 0	81 0 0
Gortmaloon, East,	571 3 24	8	13	7	9	16	1	1	1	.	.	1	28 0 0	41 10 0
Gortmaloon, West,	563 2 18	33	41	10	11	21	6	3	3	.	.	3	36 0 0	36 0 0
Gortnagan Beg,	159 0 9	9	4	8	6	14	2	1	3	.	.	3	27 10 0	16 0 0
Gortnagan More,	145 3 36	6	3	.	.	.	1	1	.	2	.	2	12 10 0	15 5 0
Gortnaskarry,	322 1 38	163	54	31	29	60	27	9	8	.	.	8	126 10 0	148 10 0
Gortreilg,	240 0 11	2	7	9	9	10	1	2	2	.	.	2	15 0 0	21 0 0
Keeas,	489 0 39	70	47	19	29	48	13	9	8	.	.	8	65 0 0	62 15 0
Kilgobnet,	271 3 20	79	89	54	49	103	12	18	18	.	.	18	83 10 0	96 5 0
Kill,	699 2 26	112	125	37	37	74	20	24	14	.	.	14	79 0 0	80 10 0
Killonghane,	248 0 3	80	72	24	28	52	11	13	10	.	.	10	102 15 0	119 5 0
Lettergarriv,	951 3 39	32	33	11	6	17	5	5	4	.	.	4	29 10 0	27 10 0
Lisleibane,	616 1 19	54	47	24	11	35	9	8	7	.	.	7	52 5 0	53 15 0
Lyranes, Lower,	270 1 38	} 78	{ 7	15	8	23	} 15	{ 1	1	.	.	1	43 0 0	37 0 0
Lyranes, Upper,	427 1 7		84	38	34	72		14	11	.	.	11	32 10 0	57 5 0
Maghanlawaun,	447 3 14	.	83	12	12	24	.	7	5	.	.	5	26 0 0	21 10 0
Magherasrahan,	157 0 36	.	9	4	7	11	.	1	2	.	.	2	12 0 0	10 10 0
Meallie,	1,377 2 20	50	63	15	13	28	0	15	7	.	.	7	47 12 0	61 10 0
Meanus,	324 0 24	167	103	59	53	112	26	18	17	1	.	18	137 12 6	191 10 0
Moyleglass,	520 3 11	4	2	3	3	6	1	1	1	1	.	2	26 0 0	21 15 0
Muingagarha,	113 0 3	50	11	4	4	8	11	1	1	.	.	1	10 0 0	11 0 0
Mweelaha,	131 1 5	.	16	9	14	23	.	2	3	.	.	3	65 5 0	70 10 0
Oolagh, East,	1,072 0 26	40	20	16	11	27	7	2	3	.	.	3	44 0 0	56 15 0
Oolagh, West,	703 0 7	22	25	9	11	20	3	4	3	.	.	3	38 10 0	36 10 0
Shanacashel,	641 2 15	89	95	39	43	82	17	15	15	.	.	15	90 10 0	35 10 0
Shanaclooe,	315 2 23	261	120	52	61	113	47	21	21	.	.	21	118 15 0	117 10 0
Shronahiree Beg,	536 3 3	84	21	12	11	23	14	3	6	.	.	6	37 0 0	36 10 0
Shronahiree More,	871 0 18	.	30	17	18	35	.	11	8	.	.	8	63 10 0	66 10 0
Tubbrid,	105 1 3	.	29	11	14	25	.	6	5	.	.	5	70 15 0	83 15 0
Tullig,	347 0 35	152	118	51	50	101	26	21	21	.	.	21	135 15 0	144 5 0
Whitefield,	295 1 14	37	44	14	22	30	11	10	4	.	1	5	145 5 0	166 5 0
One Island,	0 0 9	.	.	.	.	.	.	.	.	.	.	.	.	.
Total, (s)	55,817 3 12	5,183	4,217	1,974	1,922	3,896	865	757	672	12	3	687	5,407 14 0	6,177 0 0
TEMPLENOE P., pt. of:														
Boaldarrig,	578 1 36	27	18	7	14	21	5	4	4	.	.	4	28 0 0	34 5 0
Graignagreana,	698 1 5	25	31	16	18	34	5	6	5	.	.	5	28 0 0	34 10 0
Total, (t)	1,276 3 1	52	49	23	32	55	10	10	9	.	.	9	56 0 0	68 15 0

(s) The remainder of the parish of Knockane is in the barony of Dunkerron, South; the entire parish contains 3,922 persons.
(t) The remainder of the parish of Templenoe is in the barony of Dunkerron, South, the entire parish contains 2,758 persons.

Pnnted image digitised by the University of Southampton Library Digitisation Unit

KERRY.

BARONY OF DUNKERRON, SOUTH.

Parishes, Townlands, and Towns.	Area.	Population: In 1841. Persons	Population: In 1851. Persons.	Population: In 1861. Males.	Population: In 1861. Females	Population: In 1861. Total	Houses: In 1841. Number	Houses: In 1851. Number	Houses: In 1861. Inhabited.	Houses: In 1861. Uninhabited.	Houses: In 1861. Building.	Houses: In 1861. Total	Valuation: Poor Law Valuation in 1851.	Valuation: General Valuation in 1861.
	A. R. P.												£ s. d.	£ s. d.
KILCROHANE P.:														
Abbey Island,	83 1 23	.	.	.	.	.	.	.	.	.	.	.	16 0 0	.
Ankáil,	657 0 10	101	60	33	38	71	18	15	13	.	.	13	35 10 0	48 15 0
Ardeen,	604 0 27	27	35	16	11	27	5	5	4	.	.	4	20 10 0	35 5 0
Ardkearagh,	362 2 13	.	167	26	32	58	.	36	8	.	.	8	65 16 8	76 5 0
Ardmore,	289 1 21	.	83	30	39	69	.	17	10	.	.	10	45 10 0	55 0 0
Ardsheelhane, East,	410 2 16	96	25	12	10	22	10	5	4	.	.	4	17 0 0	31 15 0
Ardsheelhane, West,	276 1 25		34	14	10	24		5	5	.	.	5	20 15 0	30 10 0
Billeen,	202 0 25	.	30	22	12	34	.	4	5	.	.	5	30 5 0	32 5 0
Ballybrack,	134 2 17	.	35	18	21	39	.	7	5	.	.	5	49 5 0	74 15 0
Ballycarnahan,	426 1 5	171	116	52	58	110	32	21	16	3	.	19	87 15 0	69 15 0
Baslickane,	487 0 26	522	82	38	35	73	116	14	13	.	.	13	131 10 0	92 5 0
Behaghane,	737 1 16	8	260	133	139	272	3	45	44	.	.	44	161 10 0	143 0 0
Begare,	667 1 5	45	9	12	11	23	7	3	3	.	.	3	22 0 0	29 15 0
Boiscagram,	1,044 2 10	101	65	46	46	94	17	12	15	.	.	15	60 8 0	85 10 0
Boolnamave,	416 0 6	.	33	16	25	41	.	6	7	.	.	7	24 2 0	41 0 0
Brackabaragh,	514 0 18	.	165	84	79	163	.	27	26	.	.	26	156 15 0	93 5 0
Brackleen,	315 3 38	114	60	17	15	32	24	13	4	.	.	4	20 0 0	45 5 0
Caherdaniel,	452 3 13	181	126	58	76	134	29	17	17	1	.	18	101 5 0	76 0 0
Cahernageeha,	355 0 9	.	69	13	23	36	.	9	6	.	.	6	44 15 0	37 15 0
Cappamore,	273 0 1	48	11	6	3	9	6	2	1	.	.	1	24 0 0	11 5 0
Cauniteens,	710 0 28	22	8	2	6	8	4	1	1	.	.	1	15 0 0	18 5 0
Cool,	641 1 12	469	216	122	116	238	73	36	35	.	.	35	165 10 0	161 5 0
Coomatloukane,	622 1 31	242	176	80	90	169	44	31	30	.	.	30	131 15 0	90 10 0
Coomnahorna, East,	710 2 8	266	8	7	6	13	47	1	3	.	.	3	40 0 0	32 10 0
Coomnahorna, West,	326 2 19		66	43	24	67		8	9	.	.	9	46 0 0	47 0 0
Coomyanna,	1,067 1 28	22	4	15	14	29	2	1	4	.	.	4	35 0 0	40 15 0
Darryuane Beg,	609 2 17	750	174	65	71	136	126	31	25	.	.	25	110 5 0	91 0 0
Darryuane More,	404 1 10		81	27	25	52		13	7	.	.	7	96 10 0	116 5 0
Dauniah,	122 1 20	.	21	3	3	6	.	3	1	.	.	1	13 10 0	.
Derreenaclaurig,	496 0 32	57	55	45	30	75	11	12	14	.	.	14	23 10 0	33 5 0
Derreenafoyle,	874 2 2	229	107	68	59	127	39	32	27	.	1	28	91 10 0	117 10 0
Derreenaniff,	926 0 29	410	233	81	100	181	82	42	32	.	.	32	70 14 0	97 10 0
Derreenavurrig,	1,269 0 24	389	196	86	81	167	70	32	30	.	.	30	70 6 0	109 5 0
Derreendrislagh,	712 1 17	.	63	49	59	108	.	11	22	.	.	22	46 0 0	67 15 0
Derreenagreer,	585 2 32	28	16	14	11	25	4	3	4	.	.	4	21 15 0	27 5 0
Derreennamucklagh,	541 3 27	499	203	80	110	190	96	45	36	.	.	33	63 0 0	74 5 0
Derreennasillagh,	191 3 13	.	50	20	26	46	.	9	7	.	.	7	15 15 0	10 10 0
Derry, East,	556 2 14	101	40	24	20	44	18	7	6	.	.	6	24 7 0	43 10 0
Derry, West,	719 0 15		36	20	25	45		5	7	.	.	7	33 5 0	51 0 0
Derrylaagh,	1,916 0 0	49	23	27	18	45	7	2	7	.	.	7	44 5 0	69 5 0
Derrynagree,	1,155 0 20	.	10	3	7	15	.	2	2	.	.	2	16 0 0	23 15 0
Derryquin,	692 0 14	304	206	37	95	132	48	35	34	1	.	35	196 17 0	218 0 0
Doan,	863 2 39	163	70	57	70	127	33	14	26	.	.	26	36 15 0	48 10 0
Drimna Beg,	349 3 27	274	190	91	103	194	48	36	34	.	.	34	144 2 0	157 10 0
Drimna More,	785 0 17	503	375	147	143	290	94	71	59	.	.	59	218 0 0	216 5 0
Dromlask,	1,550 3 16	139	97	50	45	95	25	13	16	.	.	16	59 3 0	126 10 0
Drontine,	917 0 6	15	7	2	5	7	2	1	1	.	.	1	14 0 0	22 10 0
Eighterena,	503 1 2	270	97	44	55	99	46	14	14	.	.	14	97 16 8	91 10 0
Eskine,	483 3 3	.	22	11	12	23	.	3	3	.	.	3	11 0 0	16 5 0
Farranaragh,	408 0 30	.	63	31	35	66	.	6	7	.	.	7	61 10 0	67 0 0
Fermoyle,	1,397 0 24	64	29	12	18	30	12	3	4	.	.	4	24 0 0	34 15 0
Garnish,	57 3 22	.	19	1	2	3	.	3	1	.	.	1	0 0 0	.
Garrough,	480 0 33	.	83	33	52	85	.	13	14	.	.	14	52 15 0	46 10 0
Gearha,	491 2 7	.	32	26	17	43	.	6	6	.	.	6	25 8 0	29 10 0
Glanbeg,	144 1 20	.	50	28	29	57	.	7	8	.	.	8	39 0 0	36 10 0
Glaalough, Lower,	284 2 21	355	59	36	36	74	72	11	15	.	.	15	56 10 0	42 5 0
Glaalough, Upper,	306 2 1		91	28	29	57		10	10	.	.	10	40 0 0	49 10 0
Gleesk,	532 1 18	.	102	56	48	104	.	18	16	.	.	16	26 0 0	42 5 0
Gloragh,	962 3 24	17	10	5	4	9	2	1	2	.	.	2	14 0 0	21 0 0
Gortagowan,	2,043 0 18	299	132	75	69	144	60	23	23	.	.	23	111 0 0	156 10 0
Gortdromagh,	958 0 36	.	23	10	16	26	.	4	4	.	.	4	14 7 0	25 10 0
Gortfadda,	379 3 38	.	19	13	10	23	.	3	4	.	.	4	20 0 0	26 5 0
Gortnakilly,	62 0 6	.	17	9	12	21	.	3	2	.	.	2	28 5 0	22 10 0
Gortnamuckanee,	699 2 5	17	15	10	10	20	3	3	4	.	.	4	22 0 0	23 5 0
Gowlanes,	827 0 20	107	91	8	11	19	19	15	3	.	.	3	37 10 0	32 10 0
Gowlanes, East,	731 2 9	.	12	48	47	95	.	2	15	.	.	15	.	22 15 0
Graigues,	336 0 2	9	10	6	5	11	1	1	1	.	.	1	24 0 0	18 5 0
Inchee, East,	601 3 4	69	7	7	6	13	12	2	2	.	.	2	44 0 0	17 10 0
Inchee, West,	798 1 25		7	3	3	6		1	1	.	.	1	16 10 0	27 0 0
Inchfarrannagleragh Glebe,	336 1 23	33	22	15	9	24	4	6	4	.	.	4	30 5 0	30 5 0
Inchinaleega, East,	83 1 16	.	6	.	.	.	.	1	.	.	.	.	39 5 0	35 10 0

Printed image digitised by the University of Southampton Library Digitisation Unit

Parishes, Townlands, and Towns.	Area.	Population: In 1841	Population: In 1851.	Population: In 1861. Males.	Population: In 1861. Females.	Population: In 1861. Total	Houses: In 1841	Houses: In 1851.	Houses: In 1861. Inhabited	Houses: In 1861. Uninhabited.	Houses: In 1861. Building	Houses: In 1861. Total	Valuation: Poor Law Valuation in 1851	Valuation: General Valuation in 1861.
	A. R. P.	Persons.	Persons				Number.	Number.					£ s. d.	£ s. d
KILGROHANE P.—*con.*														
Inchinaleega, West,	115 2 3	.	.	64	56	120	.	.	20	.	.	20	52 0 0	41 5 0
Keelarddig,	463 1 24	.	10	9	8	17	.	1	2	.	.	2	10 10 0	20 5 0
Killeen,	120 1 8	.	70	28	32	60	.	13	11	.	1	12	27 15 0	19 15 0
Letterfinish,	382 1 10	93	32	26	25	51	18	6	7	.	.	7	24 0 0	40 5 0
Lettermoneel,	311 1 13	63	12	16	9	25	11	3	4	.	.	4	20 0 0	26 10 0
Letternadarriv,	706 1 16	81	56	24	18	42	14	7	6	.	.	6	33 0 0	52 0 0
Liss,	633 0 19	658	264	149	172	321	112	45	56	1	.	57	160 10 0	153 15 0
Loher,	623 1 12	179	192	53	64	117	33	34	17	.	1	18	121 15 0	38 5 0
Lomanagh, North,	489 2 38	29	9	9	9	18	4	1	3	.	.	3	20 0 0	32 0 0
Lomanagh, South,	456 0 7	36	41	14	16	30	7	8	4	.	.	4	22 0 0	33 0 0
Mac lagullane,	601 3 11	107	63	28	32	60	19	11	9	.	.	9	36 5 0	55 0 0
Maulcalles,	1,230 1 0	69	84	35	34	69	12	13	10	.	.	10	67 0 0	115 0 0
Moneyflugh,	1,249 3 10	152	78	40	53	93	32	15	12	.	.	12	63 15 0	71 15 0
Moulaross,	195 2 30	.	34	12	13	25	.	7	4	.	.	4	18 18 6	26 10 0
Nedanone,	173 0 7	.	24	25	32	57	.	4	9	.	.	9	25 0 0	23 5 0
Raheen,	334 3 20	.	17	7	0	15	.	2	2	.	.	2	15 0 0	16 10 0
Rath,	571 3 25	283	138	70	60	130	48	22	19	.	.	19	92 5 0	64 0 0
Rathfield,	141 3 33	.	44	31	22	53	.	8	7	.	.	7	38 10 0	24 15 0
Reenearagh,	218 3 3	.	41	15	18	33	.	6	6	.	.	6	40 15 0	25 10 0
Rinoceen,	450 1 4	257	122	59	57	116	44	22	20	.	.	20	91 0 0	77 10 0
Rossdohan,	453 0 34	163	101	91	93	184	26	14	30	.	.	30	74 10 0	71 10 0
Rossdohan Island,	134 1 5	.	.	2	4	6	.	.	1	.	.	1	45 0 0	.
Rossmore Island,	318 2 38	.	170	70	60	130	.	31	23	.	.	23	69 10 0	.
Scariff Island,	366 1 2	19	13	6	4	10	3	1	1	.	.	1	35 0 0	.
Scart,	113 3 17	.	58	22	28	50	.	10	9	.	.	9	46 15 0	50 5 0
Scrahanagnave,	392 0 35	.	13	3	7	10	.	2	2	.	.	2	8 1 0	15 5 0
Scrahanagnur,	533 3 1	67	61	23	23	46	12	14	9	.	1	10	26 0 0	32 10 0
Shanakneck,	927 1 0	61	48	36	22	58	9	7	7	.	.	7	56 15 0	47 15 0
Skerky Island,	82 1 19	9	6	4	2	6	2	1	1	.	.	1	24 10 0	.
Skehanagh,	170 3 36	.	60	45	41	06	.	11	15	.	.	15	24 0 0	22 10 0
Slievenashaka,	1,493 3 11	11	7	9	7	16	1	1	2	.	.	2	8 0 0	17 0 0
Stague,	1,107 2 19	142	96	35	39	74	26	15	17	.	.	17	65 5 0	73 0 0
Tahilla,	352 1 31	408	150	68	92	160	78	32	33	.	.	33	79 8 0	83 15 0
Toor,	213 3 20	.	67	29	24	53	.	12	8	1	.	9	44 0 0	47 10 0
Tomeens,	1,801 2 8	34	31	21	21	42	7	7	6	.	.	6	40 0 0	43 5 0
Tooreenyduneen,	559 3 35	37	26	16	16	32	4	4	5	.	.	5	26 0 0	26 10 0
Tullakeel,	264 1 16	26	18	8	7	15	4	3	3	.	.	3	16 0 0	23 10 0
Einaun Island,	7 2 1	.	.	.	.	.	.	.	.	.	.	.	1 0 0	.
Hog's Head Island,	9 0 13	.	.	.	.	.	.	.	.	.	.	.	.	.
Illaunacummig,	7 0 15	.	.	.	.	.	.	.	.	.	.	.	.	.
Illaunanadan,	16 0 32	.	.	.	.	.	.	.	.	.	.	.	.	.
Illaundrane,	26 1 36	.	1	2	2	4	.	1	1	.	.	1	.	.
Illaunleagh,	9 3 25	.	8	.	.	.	.	1	.	.	.	.	.	.
Illaunnakilla,	7 0 5	.	.	.	.	.	.	.	.	.	.	.	.	.
Illaunnaweelaun,	8 1 22	..	.	.	.	.	.	.	.	.	.	.	1 0 0	.
Illaunsillagh,	9 2 19	.	.	.	.	.	.	.	.	.	.	.	.	.
Illanaslen,	18 1 0	.	.	4	6	10	.	.	1	.	.	1	4 0 0	.
Inishkeragh,	12 1 7	.	.	.	.	.	.	.	.	.	.	.	.	.
Lamb Island,	10 0 6	.	.	.	.	.	.	.	.	.	.	.	.	.
Moylaun Island,	12 1 8	.	.	.	.	.	.	.	.	.	.	.	.	.
Two Headed Island,	22 2 36	.	.	.	.	.	.	.	.	.	.	.	.	.
272 *other Islands,*	111 0 38	.	.	.	.	.	.	.	.	.	.	.	.	*135 5 0
	62,912 0 23	10,559	7,516	3,693	3,806	7,499	1,902	1,319	1,253	7	4	1,263	5,613 4 10	5,957 15 0
Sneem T.,	.	217	359	145	141	286	47	10	48	1	.	49	.	.
Tahilla T.,†	.	.	86	.	.	.	.	22	.	.	.	.	.	.
Total,	62,912 0 23	10,776	7,961	3,838	3,947	7,785	1,949	1,359	1,300	8	4	1,312	5,613 4 10	5,957 15 0
KNOCKANE P., part of:														
Cahernahane,	476 3 39	.	.	.	.	.	.	.	.	.	.	.	13 0 0	16 5 0
Cahernaduv,	131 3 3	.	.	.	.	.	.	.	.	.	.	.	8 0 0	3 0 0
Derryabhanagn,	75 1 5	.	.	.	.	.	.	.	.	.	.	.	11 0 0	2 10 0
Feardal,	758 2 8	9	5	4	3	7	4	1	1	.	.	1	14 0 0	19 10 0
Gallavally,	210 1 33	.	.	.	.	.	.	.	.	.	.	.	8 0 0	9 5 0
Gearhameen,	48 2 25	.	10	6	3	9	.	1	1	.	.	1	16 0 0	25 10 0
Looscaunagh,	523 0 3	.	13	7	3	10	.	2	1	.	.	1	18 0 0	40 5 0
Two Islands,	0 1 37	.	.	.	.	.	.	.	.	.	.	.	.	.
Total, (*a*)	2,225 0 33	9	28	17	9	26	4	4	3	.	.	3	88 0 0	116 5 0

* This sum is the valuation of several islands in this parish, the valuation of which was given separately in 1851.
† The village of Tahilla, not now containing 20 houses, has been included with the townland of Tahilla, upon which it is situated.
(*a*) The remainder of the parish of Knockane is in the barony of Dunkerron, North; the entire parish contains 3,922 persons.

Pnnted image digitised by the University of Southampton Library Digitisation Unit

KERRY.

Parishes, Townlands, and Towns.	Area.	Population: In 1841. Persons.	Population: In 1851. Persons.	Population: In 1861. Males.	Population: In 1861. Females.	Population: In 1861. Total.	Houses: In 1841. Number	Houses: In 1851. Number	Houses: In 1861. Inhabited.	Houses: In 1861. Uninhabited.	Houses: In 1861. Building.	Houses: In 1861. Total.	Valuation: Poor Law Valuation in 1851.	Valuation: General Valuation in 1861.
	A. R. P.												£ s. d.	£ s. d.
TEMPLENOE P., part of:														
Bohacullia,	699 1 5	20	20	7	3	10	5	3	1	.	.	1	24 0 0	48 5 0
Cappa,	371 0 3	11	10	3	2	5	1	1	1	.	.	1	28 0 0	30 15 0
Cappanacush, East,	634 0 0	282	231	63	61	124	41	37	21	1	.	22	104 15 0	104 0 0
Cappanacush Island,	19 0 35	8	2	2	4	6	1	1	1	.	.	1	15 0 0	.
Cappanacush, West,	495 0 13	163	115	38	22	60	29	20	11	.	.	11	122 5 0	140 0 0
Capparoe,	385 1 8	149	96	61	61	122	22	17	23	.	.	23	73 10 0	65 15 0
Carrig, East,	1,013 1 29	41	9	18	14	32	5	1	4	.	.	4	36 10 0	49 0 0
Carrig, West,	699 1 9	6	27	2	3	5	2	3	1	.	.	1	14 0 0	18 10 0
Claddanure, East,	373 3 39	321	190	48	74	122	61	41	23	.	.	23	85 15 0	82 0 0
Claddanure, West,	349 2 20	85	79	27	26	53	17	13	8	.	.	3	120 10 0	87 5 0
Coemlumainy,	1,402 1 30	20	18	3	4	7	2	2	1	.	.	1	60 0 0	60 0 0
Coemnakilla, North,	492 2 9	155	97	38	33	71	27	11	9	.	.	9	39 10 0	58 5 0
Coemnakilla, South,	645 0 32	67	69	49	41	90	10	12	15	.	.	15	61 5 0	88 5 0
Cooracoesane,	574 0 38	20	15	12	15	27	3	2	4	.	.	4	37 10 0	38 0 0
Derreadarragh,	225 3 13	44	50	28	45	73	7	9	12	1	.	13	11 10 0	13 15 0
Derreenfinlehid,	843 3 28	47	75	31	29	60	8	8	8	1	.	9	72 0 0	59 0 0
Derreany,	501 3 20	13	5	6	5	11	1	1	1	.	.	1	13 0 0	14 10 0
Derrygarrane, North,	386 0 26	23	13	24	22	46	4	2	7	.	.	7	3 0 0	10 15 0
Derrygarrane, South,	861 3 14	17	17	7	10	17	3	3	2	.	.	2	58 12 0	66 10 0
Derrylicka,	574 1 39	25	25	20	11	31	4	4	5	.	.	5	26 0 0	29 10 0
Derrynablaha,	965 1 18	17	16	7	4	11	3	4	2	.	.	2	30 0 0	33 0 0
Derrynafunsha,	338 3 24	23	4	2	3	5	5	1	1	.	.	1	5 0 0	7 10 0
Dromaneela,	103 0 1	59	35	10	15	25	10	5	8	.	.	6	65 10 0	73 5 0
Dromore,	518 1 9	25	36	26	37	63	5	5	10	1	.	11	350 0 0	307 0 0
Dromore, Old,	492 2 15	20	6	24	17	41	3	1	6	.	.	6	86 10 0	112 0 0
Denkerron,	713 0 26	138	82	47	41	88	20	13	13	.	.	13	187 10 0	169 0 0
Duckerron, East and West (Islands),	52 1 2	15	10	4	1	5	2	2	1	.	.	1	40 0 0	.
Eirk,	787 0 10	21	4	10	11	21	3	2	4	.	.	4	18 0 0	20 10 0
Gearha, North,	431 1 26	23	16	9	6	15	3	2	2	.	.	2	26 0 0	32 5 0
Gearha, South,	519 0 20	14	25	10	7	17	2	4	3	.	.	3	41 8 0	49 5 0
Gearhasallagh,	984 2 30	31	21	4	7	11	5	4	3	1	.	4	16 10 0	26 0 0
Gortacloghane,	553 1 30	31	30	8	12	20	5	5	3	.	.	3	25 10 0	31 10 0
Gortamullin,	783 0 0	233	214	99	71	170	46	43	31	.	.	31	163 0 0	229 10 0
Gortbrack,	431 2 30	32	21	14	9	23	5	3	4	.	.	4	24 5 0	29 10 0
Gowlane,	399 1 38	52	24	12	15	27	10	3	4	.	.	4	23 0 0	37 0 0
Graignagower,	788 1 9	8	7	4	4	8	1	1	1	.	.	1	14 10 0	17 0 0
Greenane,	897 2 5	274	233	94	95	189	51	35	31	.	.	31	158 10 0	155 5 0
Greenane Islands,	24 0 34	8	.	.	.	.	1	1	.	.	.	.	18 10 0	.
Inchiogianna,	740 1 25	31	26	10	5	15	8	4	2	.	.	2	36 0 0	41 10 0
Lacka,	766 1 11	221	65	27	28	55	38	10	9	.	.	9	95 18 8	106 15 0
Lackeen,	326 2 5	165	83	15	21	36	28	15	7	1	.	8	54 0 0	55 5 0
Letter,	1,301 2 33	74	48	36	33	69	12	7	8	.	.	8	67 0 0	82 15 0
Maulnagower,	253 0 30	71	51	16	13	29	9	9	5	.	.	5	11 5 0	26 10 0
Maulnahorna,	412 2 21	28	34	16	16	32	5	4	5	1	.	6	22 10 0	26 5 0
Mtalynedl,	924 0 21	28	55	17	15	32	3	6	4	.	.	4	49 0 0	53 15 0
Reacashlagh,	232 0 11	40	41	19	12	31	7	7	4	.	.	4	25 0 0	35 0 0
Reen,	865 1 12	368	260	158	126	284	70	49	54	1	.	55	195 0 0	218 0 0
Rossacoesane,	1,173 1 17	311	192	97	100	197	57	33	34	2	.	36	190 15 0	198 5 0
Scarteen,	1,211 0 7	28	25	27	28	55	4	3	8	.	.	8	70 15 0	104 5 0
Slievaduff,	764 1 0	62	34	21	15	36	12	3	3	.	.	3	53 0 0	50 5 0
Tooreennafersha,	445 2 24	40	26	16	13	29	6	4	3	.	.	3	26 5 0	22 10 0
Tooreennahone,	365 3 27	15	14	14	8	22	4	3	8	.	.	3	24 0 0	28 10 0
Tubbrid,	151 2 4	96	57	31	39	70	13	9	10	.	.	10	92 10 0	125 15 0
Fifty-five Islands,	15 0 38	.	.	.	.	.	.	.	.	.	.	.	.	*36 15 0
Total, (v)	31,151 2 34	4,137	2,962	1,391	1,512	2,703	704	491	442	10	.	452	3,347 3 6	3,592 10 0

BARONY OF GLANAROUGHT.

KENMARE P.:														
Ballygriffie,	418 0 33	87	31	14	19	33	14	4	5	.	.	5	39 10 0	57 0 0
Barraduff,	341 2 33	17	13	7	3	10	3	3	1	.	.	1	18 0 0	13 15 0
Caher, East,	483 3 26	152	85	45	44	89	19	7	16	.	.	16	153 5 0	177 15 0
Caher, West,	234 1 28	199	171	40	35	75	24	26	10	1	.	11	79 10 0	94 0 0
Cappagh,	383 1 25	58	42	35	32	67	8	8	11	.	.	11	40 10 0	31 5 0
Cappamore,	636 2 32	61	15	13	14	27	3	5	4	.	.	4	54 0 0	53 5 0
Carhoomeengar, East,	223 1 5	35	18	7	5	12	5	2	2	.	.	2	20 10 0	26 15 0
Carhoomeengar, West,	249 2 23	50	51	22	21	43	8	7	6	.	.	6	29 0 0	34 15 0

* This sum is the valuation of several islands in this parish, the valuation of which was given separately in 1851.
(v) The remainder of the parish of Templenoe is in the barony of Dunkerron, North; the entire parish contains 2,758 persons.

Printed image digitised by the University of Southampton Library Digitisation Unit

Parishes, Townlands, and Towns.	Area.	Population: In 1841. Persons.	Population: In 1851. Persons.	Population: In 1861. Males.	Population: In 1861. Females.	Population: In 1861. Total.	Houses: In 1841. Number.	Houses: In 1851. Number.	Houses: In 1861. Inhabited.	Houses: In 1861. Uninhabited.	Houses: In 1861. Building.	Houses: In 1861. Total.	Valuation: Poor Law Valuation in 1851.	Valuation: General Valuation in 1861.
	A. R. P.												£ s. d.	£ s. d.
KENMARE P.—*continued.*														
Carrignahilulan,	119 2 16	26	22	9	11	20	4	4	4	.	.	4	21 10 0	24 15 0
Coeragweanish,	238 1 14	32	22	17	19	36	6	4	4	.	.	4	14 0 0	16 0 0
Cummeenboy,	765 1 9	40	23	17	12	29	6	4	5	.	.	5	33 10 0	34 5 0
Curraheg,	452 0 8	65	39	25	32	57	13	9	13	.	.	13	43 15 0	36 0 0
Derreenacahill,	447 1 36	.	.	5	2	7	.	2	1	.	.	1	27 15 0	25 0 0
Derrygarriv,	365 0 36	30	3	5	7	12	5	3	2	.	.	2	10 0 0	15 5 0
Derrylahan,	560 0 30	65	35	20	17	37	17	7	6	.	.	6	25 15 0	30 0 0
Derrynacaheragh,	684 0 30	56	39	9	19	28	8	7	5		.	5	26 0 0	35 15 0
Derrynacoolagh,	730 3 8	112	85	19	26	45	16	10	8		.	8	61 10 0	71 0 0
Doughill,	423 1 36	56	42	19	9	28	10	8	4	.	.	4	27 10 0	24 10 0
Dromanassig,	400 3 31	63	41	22	12	34	8	8	6	.	.	6	30 0 0	43 0 0
Dromatouk,	485 2 35	38	65	16	12	28	8	12	4	.	.	4	65 15 0	76 10 0
Dromeahan, East,	303 1 27	71	47	23	27	50	14	8	9	.	.	9	45 10 0	62 0 0
Dromeahan, West,	366 3 27	71	36	15	10	25	13	6	4	.	.	4	46 10 0	60 10 0
Drommeavane,	330 2 35	186	93	43	52	95	25	16	12	1	1	14	159 10 0	132 0 0
Fustane, Lower,	471 0 39	46	24	10	9	19	6	3	2	.	.	2	36 0 0	40 0 0
Fustane, Upper,	236 3 2	17	12	3	2	5	3	2	1	.	.	1	5 0 0	9 0 0
Gearhadiveen,	403 2 25	102	56	18	15	33	15	10	6	.	.	6	50 0 0	68 5 0
Gortagrass,	357 3 28	353	206	125	126	251	54	31	44	.	.	44	227 15 0	167 15 0
Gortalassa,	103 0 32	44	22	8	12	20	7	4	3	.	.	3	19 0 0	17 5 0
Gortalinny, North,	395 1 11	182	104	6	6	12	34	22	4	.	.	4	97 5 0	95 10 0
Gortalinny, South,	258 1 10	150	22	57	57	114	31	7	20	.	.	20	36 0 0	43 5 0
Gortlahard,	784 0 32	62	30	17	15	32	9	7	4	.	.	4	41 5 0	50 10 0
Gortnaboul, Lower,	203 1 37	15	15	12	14	26	3	2	3	.	.	3	27 5 0	25 10 0
Gortnaboul, Upper,	126 3 7	23	.	.	.	.	4	2	.	.	.	.	3 15 0	1 15 0
Gortnecurra,	355 1 16	47	37	10	12	22	6	5	5	.	.	5	30 0 0	26 0 0
Gortnadullagh,	205 0 19	138	19	23	23	46	22	4	6	.	.	6	19 0 0	26 0 0
Gortrooskagh,	323 2 5	69	71	33	26	59	9	10	7	1	.	8	30 10 0	47 0 0
Gowlane,	651 3 25	34	19	8	9	17	5	4	3	1	.	4	10 0 0	38 15 0
Inchimore,	311 1 18	75	30	17	18	35	11	5	5	.	.	5	35 0 0	38 5 0
Istalea, Lower,	151 3 3	16	34	9	13	22	2	4	4	.	.	4	23 10 0	25 0 0
Istalea, Upper,	349 0 32	17	16	8	10	10	3	2	2	.	.	2	26 0 0	25 0 0
Kenmare,	268 1 2	153	167	28	36	64	24	62	14	5	.	19	871 0 0	998 0 0
Kenmare, Old,	253 2 35	13	50	2	1	3	1	13	1	.	.	1	46 0 0	49 5 0
Kilcurrane, East,	665 1 2	72	11	26	20	46	13	4	9	.	.	9	50 0 0	46 0 0
Kilcurrane, West,	160 2 10	13	26	3	4	7	3	4	1	.	.	1	9 0 0	10 0 0
Kilgortaree,	412 3 22	82	49	27	28	55	12	11	10	.	.	10	46 5 0	64 0 0
Kilkeans,	645 1 15	83	22	12	12	24	15	7	3	.	.	3	47 10 0	51 0 0
Killowen,	301 0 36	212	38	42	42	84	33	17	11	.	.	11	176 0 0	180 15 0
Kilmurry,	208 1 22	96	60	38	47	85	15	14	12	.	.	12	78 5 0	78 0 0
Kilpatrick,	148 3 11	44	31	7	3	10	7	8	2	.	.	2	32 0 0	29 5 0
Lackaree,	608 1 8	108	48	32	24	56	21	9	8	.	.	8	60 10 0	60 0 0
Letter, Lower,	367 1 27	94	84	24	26	50	15	20	8	.	.	8	45 10 0	57 15 0
Letter, Upper,	497 2 10	46	17	20	22	42	6	6	9	1	.	10	24 0 0	36 5 0
Lissanaska,	231 2 21	66	44	21	16	37	11	12	5	.	.	5	51 10 0	56 15 0
Lissyclearig, Lower,	196 2 12	39	30	10	14	24	6	4	4	.	.	4	21 15 0	26 5 0
Lissyclearig, Upper,	258 2 2	47	37	20	20	40	9	6	6	.	.	6	27 15 0	33 0 0
Muckena,	705 2 4	239	103	36	51	87	34	20	14	.	.	14	96 0 0	105 15 0
Rossboy,	173 2 22	45	22	10	9	19	10	4	3	.	.	3	29 0 0	26 10 0
Rusheens,	315 2 37	60	25	8	8	14	0	5	2	.	.	2	23 15 0	25 10 0
Toereenbreanla,	272 0 32	4	5	2	3	5	1	1	1	.	.	1	3 1 0	3 15 0
Tullig,	391 1 7	60	13	10	8	18	10	3	3	.	.	3	31 0 0	37 10 0
Ten Islands,	23 3 26	.	.	.	.	.	.	.	.	.	.	.	.	7 0 0
	22,507 2 5	4,500	2,633	1,187	1,201	2,388	720	523	307	10	1	398	3,596 19 0	3,805 0 0
Kenmare T.,	.	1,339	1,561	570	630	1,200	172	201	136	14	.	150	.	.
Do. *Bridewell,*	.	.	8	.	.	.	.	1	.	.	.	.	.	.
Do. *Workhouses,*	.	.	3,353	110	150	260	.	8	1	.	.	1	.	.
Total,	22,507 2 5	5,839	7,495	1,867	1,981	3,848	892	733	524	24	1	549	3,596 19 0	3,805 0 0
KILCASKAN P., part of:														
Baurearagh,	1,906 0 37	106	95	42	49	91	16	15	13	.	.	13	64 10 0	63 0 0
Coolnagoppoge,	757 3 13	108	68	34	24	58	16	11	9	.	.	9	52 10 0	73 0 0
Coorleagh,	1,198 1 22	44	23	11	12	23	6	5	3	.	.	3	20 5 0	31 5 0
Gringort,	629 2 33	65	43	19	15	34	11	7	5	.	.	5	34 15 0	47 10 0
Commeenshrule,	718 1 5	30	7	5	7	12	4	2	1	.	.	1	12 0 0	13 5 0
Curragraigue,	160 0 1	14	10	5	11	16	2	2	3	.	.	3	10 0 0	10 15 0
Deelis,	230 2 20	.	.	5	6	11	.	2	1	1	.	2	8 10 0	9 0 0
Dromagorteen,	297 1 14	64	52	18	24	42	13	9	7	.	.	7	31 0 0	47 0 0
Eracen,	1,713 3 1	86	78	34	41	75	14	9	10	.	.	10	34 0 0	44 0 0
Esk, East,	994 2 19	34	37	14	8	22	5	5	3	.	.	3	20 2 0	29 0 0

Pnnted image digitised by the University of Southampton Library Digitisation Unit

KERRY.

Parishes, Townlands, and Towns.	Area.	Population: In 1841.	Population: In 1851.	Population: In 1861. Males.	Population: In 1861. Females.	Population: In 1861. Total.	Houses: In 1841. Number	Houses: In 1851. Number	Houses: In 1861. Inhabited.	Houses: In 1861. Uninhabited.	Houses: In 1861. Building.	Houses: In 1861. Total.	Valuation: Poor Law Valuation in 1851.	Valuation: General Valuation in 1861.
	A. R. P.	Persons	Persons.										£ s. d.	£ s. d.
KILCASKAN P., part of—*continued.*														
Esk, West,	534 3 25	31	35	17	19	36	7	6	5	.	.	5	21 15 0	30 5 0
Garranes,	203 2 18	58	26	10	9	19	9	4	2	.	.	2	30 0 0	35 15 0
Garryletter,	329 1 30	50	46	14	21	35	8	8	5	.	.	5	26 10 0	24 5 0
Garrymore,	161 3 9	47	32	.	.	.	6	6	.	.	.	.	11 15 0	15 10 0
Gearha,	331 0 0	47	68	23	22	45	8	8	5	.	.	5	35 15 0	51 10 0
Gearhaungeul,	806 1 5	.	22	11	12	23	.	6	3	.	.	3	18 0 0	21 10 0
Gortnabinny,	415 2 10	42	26	9	14	23	6	7	4	2	.	0	37 15 0	45 15 0
Gortnagappul,	154 1 29	40	30	17	16	33	7	5	3	1	.	4	15 0 0	20 10 0
Inishfoyle,	753 0 22	56	42	17	11	28	5	4	3	.	.	3	34 0 0	47 10 0
Killabunane,	563 1 26	61	43	19	15	34	7	6	4	.	.	4	36 10 0	55 10 0
Knockduff,	551 1 25	89	56	32	29	61	14	8	8	.	.	8	41 5 0	55 5 0
Letterdunane,	350 1 36	97	63	20	17	37	7	9	6	.	.	6	26 10 0	28 5 0
Milleens,	305 1 26	.	54	19	21	40	.	7	5	1	.	6	19 0 0	30 10 0
Rath,	405 3 8	39	21	5	12	17	3	3	3	.	.	3	19 15 0	27 10 0
Relengh,	816 3 6	84	65	27	26	53	13	10	8	.	.	8	42 10 0	61 5 0
Tullaha,	188 1 29	39	23	9	18	27	8	4	3	.	.	3	19 0 0	25 0 0
Tullig,	787 3 15	46	41	7	9	16	8	6	3	.	.	3	17 15 0	22 10 0
Total, (w)	16,386 2 3	1,379	1,101	443	468	911	212	174	125	5	.	130	742 7 0	966 0 0
KILGARVAN P:														
Ardtully,	505 1 9	160	90	39	54	93	27	19	14	4	.	18	304 5 0	222 15 0
Ballagh,	2,303 3 7	17	36	20	20	40	4	4	7	.	.	7	38 0 0	47 15 0
Barnastooka,	1,216 1 25	54	40	21	17	38	6	5	5	.	.	5	68 0 0	49 10 0
Baurearagh,	750 1 2	32	25	3	10	13	4	4	2	.	.	2	18 0 0	18 5 0
Bauskeen,	701 3 3	66	39	18	16	34	14	11	6	.	.	6	46 10 0	46 5 0
Caher,	427 0 14	74	83	41	35	76	11	12	13	.	.	13	97 0 0	82 15 0
Cappanlivane,	265 0 37	26	9	3	5	8	3	2	2	.	.	2	9 0 0	9 15 0
Churchground,	641 0 10	43	116	75	66	141	10	15	20	.	.	20	249 12 0	181 5 0
Coolknoohil,	1,128 2 24	57	50	26	29	55	9	12	7	.	.	7	63 5 0	66 5 0
Coolnagoppoge,	466 1 5	33	26	16	11	27	3	6	5	.	.	5	36 10 0	36 5 0
Coologes,	994 1 31	150	98	46	57	103	29	27	18	.	.	18	112 10 0	143 15 0
Coomclogherane,	478 2 23	4	8	6	4	10	1	1	1	.	.	1	4 0 0	5 15 0
Creggeen,	436 0 2	161	46	38	21	51	23	8	8	1	.	9	65 10 0	65 0 0
Cummeendavasig,	941 1 27	11	5	7	10	17	2	2	2	.	.	2	16 0 0	17 10 0
Cummeen, Lower,	168 0 9	33	27	15	9	24	5	4	4	.	.	4	27 0 0	31 0 0
Cummeen, Upper,	899 1 3	56	66	25	18	43	12	11	8	.	.	8	36 0 0	40 10 0
Carraglass, North,	177 2 23	23	12	4	4	8	3	2	2	.	.	2	8 0 0	7 15 0
Curraglass, South,	211 1 31	13	3	5	7	12	2	1	2	.	.	2	8 0 0	8 5 0
Deevert,	260 0 8	20	25	9	8	17	3	3	3	.	.	3	20 0 0	29 10 0
Derrincullig,	495 1 19	23	18	9	6	15	3	3	3	.	.	3	10 0 0	11 15 0
Dromacoosh,	596 1 12	.	14	5	3	8	.	2	2	.	.	2	18 0 0	19 0 0
Dromycalman,	379 1 23	62	28	7	9	16	9	6	4	.	.	4	102 0 0	78 10 0
Funa,	239 0 5	96	87	34	33	67	15	15	8	.	1	9	67 11 0	96 15 0
Gortacreenteen,	984 3 22	22	15	10	9	19	3	3	3	.	.	3	28 0 0	22 0 0
Gortaloughane,	1,241 2 25	14	15	7	3	10	3	2	1	.	.	1	27 0 0	24 5 0
Gortlahard,	649 0 33	46	29	16	22	38	9	7	6	.	.	6	43 15 0	64 5 0
Gortloughera,	391 0 29	71	60	38	26	64	12	10	7	.	.	7	40 0 0	61 10 0
Gortmarrahafineen,	733 0 33	99	66	31	33	64	17	12	12	.	.	12	33 5 0	41 0 0
Gortnaboul,	254 3 23	162	131	61	76	137	25	21	21	.	.	21	113 7 0	123 0 0
Gortnaskeagh,	395 2 27	52	24	16	18	34	8	8	6	1	.	7	28 0 0	31 15 0
Grousemount,	1,609 1 15	33	26	16	12	28	7	4	4	.	.	4	45 5 0	46 10 0
Gullaha,	765 3 36	44	8	14	9	23	5	1	4	.	.	4	11 0 0	44 0 0
Gurteen,	445 2 37	73	48	29	26	55	11	9	9	.	.	9	53 10 0	44 0 0
Inchee,	1,772 0 4	66	45	25	33	58	10	9	8	1	.	9	103 0 0	79 0 0
Inchimore,	1,014 0 26	15	12	5	4	9	2	2	2	.	.	2	14 0 0	19 15 0
Inchinanagh,	1,730 2 15	15	13	6	11	17	2	2	3	.	.	3	26 0 0	34 10 0
Inchincoosh,	911 3 14	75	29	18	22	37	14	5	5	1	.	6	19 10 0	25 10 0
Kilbunew,	513 3 39	188	75	25	24	49	33	18	8	.	.	8	83 10 0	95 5 0
Kilfadda Beg,	213 1 5	109	25	13	8	21	22	7	3	.	.	3	26 0 0	29 0 0
Kilfadda More,	429 3 10		39	21	26	47		8	7	.	.	7	43 5 0	51 5 0
Kilgarriv,	529 0 2	20	5	3	3	0	3	1	2	.	.	2	10 0 0	14 15 0
Kilpadder,	73 0 36	54	18	8	12	20	8	8	5	.	.	5	29 0 0	27 10 0
Knockanuddig,	1,077 2 9	45	31	10	11	21	7	5	3	.	.	3	44 0 0	47 0 0
Knockanuha,	626 2 18	32	29	14	11	25	4	3	4	.	.	4	20 0 0	23 0 0
Knockeens,	1,038 3 11	169	98	48	59	107	33	24	18	.	.	18	95 15 0	121 10 0
Lettercannon,	998 1 33	27	10	7	7	14	3	2	2	.	.	2	38 0 0	24 10 0
Lomanagh,	583 3 14	160	116	53	43	96	30	19	13	.	.	13	86 10 0	88 15 0
Lunaghan,	1,040 0 12	138	93	53	46	99	33	18	13	.	.	13	117 10 0	151 5 0
Mangerton,	2,598 2 5	178	104	55	49	104	26	16	15	.	.	15	100 10 0	97 5 0
Meelick,	520 3 28	77	55	32	24	56	13	12	9	.	.	9	51 10 0	63 5 0

(w) The remainder of the parish of Kilcaskan is in the barony of Bear, county of Cork, West Riding; the entire parish contains 4,471 persons.

Printed image digitised by the University of Southampton Library Digitisation Unit

Parishes, Townlands, and Towns.	Area.	Population: In 1841. Persons.	Population: In 1851. Persons.	Population: In 1861. Males.	Population: In 1861. Females.	Population: In 1861. Total.	Houses: In 1841. Number.	Houses: In 1851. Number.	Houses: In 1861. Inhabited.	Houses: In 1861. Uninhabited.	Houses: In 1861. Building.	Houses: In 1861. Total.	Valuation: Poor Law Valuation in 1851. £ s. d.	Valuation: General Valuation in 1861. £ s. d.
	A. R. P.													
KILGARVAN P.—*con.*														
Redtrench, North,	772 1 19	47	18	10	5	15	10	6	3	.	.	3	14 2 0	22 0 0
Redtrench, South,	333 0 10	14	5	5	3	8	3	1	1	.	.	1	6 0 0	8 10 0
Rosseightragh,	539 3 17	56	31	21	18	39	11	6	9	.	.	9	29 0 0	44 10 0
Rusheen,	417 3 8	13	17	8	13	21	2	4	4	.	.	4	16 0 0	17 5 0
Shandrum,	393 0 24	82	101	27	30	57	15	22	12	.	.	12	44 10 0	56 10 0
Sillahertane,	1,718 3 18	42	22	12	13	25	7	5	5	.	.	5	50 0 0	61 0 0
Slaght,	812 1 0	185	143	75	64	139	36	24	25	.	.	25	110 9 0	118 0 0
Slaheny,	760 1 9	151	35	46	48	94	27	17	16	.	.	16	90 10 0	111 0 0
	43,631 0 24	3,845	2,594	1,299	1,273	2,572	654	494	414	8	1	423	3,128 6 0	3,247 15 0
Kilgarvan T.,	.	143	179	76	79	155	30	42	28	2	.	30	.	.
Total,	43,631 0 24	3,988	2,773	1,375	1,352	2,727	684	536	442	10	1	453	3,128 6 0	3,247 15 0
TUOSIST P.														
Ardea,	608 1 5	340	234	126	106	232	49	37	33	.	1	34	159 17 6	168 0 0
Ballywafullia,	249 3 1	35	20	9	9	18	8	4	3	.	.	3	13 10 0	17 0 0
Canaguillen,	555 2 23	50	40	20	23	43	11	7	6	.	.	6	30 5 0	37 5 0
Canfee,	195 0 9	116	40	12	18	30	17	5	4	.	.	4	39 5 0	41 0 0
Carka,	447 2 0	40	13	5	5	10	10	3	2	.	.	2	14 5 0	20 5 0
Cashelkeelty,	595 2 35	151	76	22	17	39	29	14	7	.	.	7	28 0 0	41 10 0
Clogherane,	699 3 37	181	131	74	60	134	37	27	21	.	.	21	79 0 0	73 0 0
Cloonee,	700 2 23	356	106	40	46	86	59	22	12	1	.	13	82 0 0	104 15 0
Coltarus,	474 2 1	251	175	67	81	148	48	31	24	.	.	24	51 0 0	84 5 0
Coolanarreo,	155 1 2	35	24	8	11	19	5	5	3	.	.	3	15 10 0	16 0 0
Coolcreen,	730 2 9	45	33	12	14	26	9	0	4	.	.	4	20 10 0	26 10 0
Coolowning,	165 2 20	41	22	8	20	20	7	4	4	.	.	4	8 0 0	13 0 0
Coornacaragh,	326 3 28	35	15	2	2	4	7	3	1	2	.	3	12 0 0	13 10 0
Coornagillagh,	218 0 23	113	56	26	21	47	16	11	8	1	.	9	36 10 0	40 0 0
Cooryeen,	629 3 31	35	76	57	29	66	14	10	8	.	.	8	34 5 0	42 10 0
Creeveen,	537 3 19	115	46	12	18	30	18	9	4	.	.	4	30 15 0	33 0 0
Cuhig,	589 0 13	118	48	21	25	46	21	10	7	.	.	7	27 0 0	40 5 0
Cummeen,	433 0 3	32	22	12	7	19	6	5	4	.	.	4	20 15 0	28 10 0
Cummeengeera,	466 0 16	29	7	3	3	6	5	1	1	.	.	1	10 0 0	10 0 0
Cummers, East,	389 3 30	100	50	34	34	68	15	15	11	.	.	11	35 15 0	37 0 0
Cummers, West,	229 2 2	193	107	12	18	30	31	21	5	.	.	5	32 0 0	53 15 0
Dawros,	415 2 19	233	52	32	24	56	50	12	8	3	.	11	44 0 0	51 10 0
Deelis,	477 0 24	46	27	6	7	13	5	5	2	.	.	2	20 0 0	20 0 0
Derreen,	282 1 36	10	15	4	4	8	2	1	2	2	.	4	55 0 0	74 15 0
Derreenacallahn,	207 1 6	62	43	24	19	43	10	9	6	.	.	6	28 0 0	31 15 0
Derreenatloolg,	298 0 4	45	56	20	16	30	7	11	6	.	1	7	17 15 0	19 5 0
Derreengarriushagh,	293 1 12	60	12	11	10	21	12	4	3	.	.	3	14 0 0	22 5 0
Derrinkoow,	157 1 5	7	7	3	6	9	1	2	1	.	.	1	4 15 0	6 15 0
Derrycounery,	401 2 16	123	73	27	36	63	20	14	10	.	.	10	35 0 0	48 0 0
Derrygreenia,	472 0 24	10	5	3	4	7	2	1	1	.	.	1	3 0 0	7 5 0
Derrylough,	355 0 25	155	79	25	21	46	25	17	9	1	.	10	42 10 0	51 5 0
Derrynabrack,	390 0 36	25	9	6	8	14	5	2	2	.	.	2	10 10 0	10 15 0
Derrynamucklagh,	453 3 11	28	23	8	10	18	4	4	2	.	.	2	13 10 0	19 15 0
Derrynid,	231 1 28	65	33	22	17	39	11	8	6	.	.	6	23 0 0	22 5 0
Derryrush,	230 0 16	101	20	11	9	20	13	6	3	.	.	3	20 0 0	29 0 0
Derrysallagh,	483 2 20	54	35	6	12	18	7	9	2	1	.	3	19 15 0	21 5 0
Derryvorahig,	277 0 36	35	20	7	10	17	0	6	3	.	.	3	24 0 0	23 10 0
Dinish Island,	25 2 23	11	8	3	4	7	1	1	1	.	.	1	24 0 0	.
Dromaclaurig,	746 1 17	31	27	10	10	20	6	4	3	.	.	3	24 15 0	29 10 0
Drombane,	229 0 3	64	40	18	26	44	10	8	6	.	.	6	30 5 0	37 0 0
Drombohilly, Lower,	814 0 25	190	111	55	50	105	29	22	16	.	.	16	54 15 0	63 15 0
Drombohilly, Upper,	777 1 34	150	63	29	24	53	27	13	7	.	.	7	62 0 0	63 5 0
Dromdirnowen,	105 3 1	13	6	2	2	4	2	1	1	.	.	1	4 10 0	8 0 0
Dromerkeen,	226 1 35	63	22	11	12	23	11	7	3	.	.	3	16 0 0	22 5 0
Dromroe,	393 0 8	45	26	11	4	15	7	5	2	.	.	2	16 10 0	24 0 0
Eskadawer,	371 2 25	158	67	29	36	65	29	12	9	.	.	9	30 0 0	31 0 0
Fahanagh,	529 0 15	81	42	24	27	51	12	9	9	.	.	9	32 5 0	41 0 0
Feoramore,	591 2 14	247	125	46	43	89	44	20	14	.	.	14	77 15 0	80 0 0
Feorus, East,	233 0 20 }	93 {	23	10	10	20 }	15 {	3	4	.	.	4	10 5 0	14 0 0
Feorus, West,	295 1 21 }		62	26	24	50 }		11	7	.	.	7	29 5 0	36 15 0
Garranes,	344 3 29	145	149	42	54	96	24	27	14	.	.	14	62 10 0	70 5 0
Glanmore,	2,245 1 35	76	50	21	20	41	14	11	7	.	.	7	42 15 0	53 5 0
Glanrastel,	2,629 0 17	29	31	11	19	30	4	5	4	.	.	4	20 5 0	33 5 0
Glantrasna,	2,105 3 37	89	67	51	28	59	15	11	8	.	.	8	40 5 0	46 15 0
Gortavallig,	283 3 18	30	26	12	10	22	6	5	3	.	.	3	15 0 0	19 10 0
Gortlicka,	459 2 14	125	72	23	26	49	24	13	8	.	.	6	32 15 0	33 15 0

Pnnted image digitised by the University of Southampton Library Digitisation Unit

KERRY.

Parishes, Townlands, and Towns.	Area.			Population					Houses						Valuation	
				In 1841.	In 1851.	In 1861.			In 1841.	In 1851.	In 1861.				Poor Law Valuation in 1851.	General Valuation in 1861.
				Persons.	Persons.	Males.	Females.	Total.	Number.	Number	Inhabited.	Uninhabited.	Building.	Total.		
	A.	R.	P.												£ s. d.	£ s. d.
Tuosist P.—*continued.*																
Ischicloon,	301	1	27	51	24	13	11	24	11	4	5	.	.	5	14 0 0	22 10 0
Inchinlough,	335	3	23	25	22	12	10	22	3	2	2	.	.	2	20 0 0	21 0 0
Killaha, East,	459	1	23	176	51	34	37	71	30	16	11	.	.	11	73 0 0	89 15 0
Killaha, West,	581	1	31	226	137	56	52	108	34	27	16	.	1	17	91 15 0	107 5 0
Kilmakilloge,	542	1	33	279	132	60	62	122	48	25	20	.	.	20	59 15 0	67 15 0
Keekowen,	449	1	35	6	10	.	.	.	1	1	.	.	.	.	2 10 0	5 10 0
Lauragh, Lower,	155	2	12	140	37	21	15	36	25	8	5	2	.	7	47 10 0	39 15 0
Lauragh, Upper,	393	1	35	99	64	25	29	54	20	13	9	1	1	11	43 10 0	59 15 0
Lehid,	683	2	1	403	195	65	62	127	73	39	19	1	.	20	97 15 0	111 0 0
Lohart,	492	0	18	103	75	30	31	61	18	13	8	.	.	8	34 0 0	46 15 0
Loughanascreen,	160	3	32	184	84	33	43	76	31	20	11	.	.	11	38 15 0	38 15 0
Maulagowna,	1,061	3	39	67	36	15	16	31	12	8	4	.	.	4	16 10 0	21 0 0
Muckera,	329	1	22	37	15	7	11	18	5	4	3	.	.	3	14 10 0	17 15 0
Ormond Island,	19	2	36	.	5	2	4	6	.	1	1	.	.	1	4 0 0	.
Reenkilla,	491	3	4	199	37	29	31	60	35	6	11	.	.	11	32 15 0	53 10 0
Rossard,	947	2	0	21	4	6	3	9	4	1	2	.	.	2	3 0 0	4 15 0
Shinagh,	477	0	34	40	27	12	8	20	3	5	3	.	.	3	16 5 0	25 15 0
Stroosbirrane,	1,204	2	25	105	118	50	33	83	15	17	12	.	.	12	50 0 0	60 10 0
Tragalee,	104	3	15	85	45	25	24	49	12	0	7	.	.	7	18 0 0	23 0 0
Uragh,	1,086	2	18	44	16	11	11	22	5	2	2	.	.	2	14 0 0	28 10 0
Bird Island,	4	1	35	.	.	.	.	.	.	.	.	.	.	.	.	.
Forty-two Islands,	9	3	16	.	.	.	.	.	.	.	.	.	.	.	.	*24 15 0
Total,	39,340	2	37	7,485	4,034	1,697	1,702	3,399	1,273	781	513	15	4	532	2,472 2 8	2,971 15 0

BARONY OF IRAGHTICONNOR.

Aghavallen P.:																
Aghanagran, Lower,	491	1	17	504	140	44	45	89	48	22	12	.	.	12	122 1 0	120 5 0
Aghanagran, Middle,	741	2	32	151	290	94	123	217	20	51	33	1	.	39	312 12 0	308 10 0
Aghanagran, Upper,	322	3	23	108	59	34	40	74	14	8	12	.	.	12	76 4 0	75 15 0
Astee, East,	607	1	33	357	320	80	106	186	60	55	29	.	.	29	258 9 0	255 0 0
Astee, West,	697	2	13	387	224	110	106	216	56	40	33	.	.	33	339 4 0	341 0 0
Ballylice, East,	318	0	18	144	124	20	22	42	17	16	8	.	.	8	108 7 0	113 15 0
Ballylice, West,	1,667	1	22	202	174	167	164	331	31	24	48	1	.	49	387 1 0	383 5 0
Ballymacasy,	503	2	3	125	96	63	61	124	20	15	16	.	.	16	423 9 6	445 10 3
Ballyveneen,	820	3	35	143	128	57	72	129	23	25	24	.	.	24	145 10 0	146 0 0
Bunnaruddee,	315	0	7	36	21	14	12	26	7	4	5	.	.	5	34 10 0	35 15 0
Carrigafoyle,	221	0	32	138	92	37	33	70	21	13	11	.	.	11	142 9 0	143 5 0
Carrigane,	198	1	15	66	86	72	53	125	9	12	22	.	.	22	100 1 0	105 15 0
Carrig Island,	231	1	38	105	31	17	10	27	15	6	4	.	.	4	128 13 0	124 15 0
Clonsuman,	619	1	36	428	230	98	96	194	81	41	28	.	.	28	353 7 0	352 15 0
Coolnagrague,	292	1	38	159	71	32	32	64	26	10	8	.	.	8	92 7 0	93 5 0
Curraghderrig,	523	0	0	187	198	104	116	220	35	30	30	.	.	30	138 15 0	139 10 0
Dromahvane,	364	2	38	56	44	31	27	58	11	5	8	.	.	8	71 0 0	73 5 0
Glanawilin,	224	1	29	88	97	37	34	71	18	15	11	.	.	11	105 17 0	95 15 0
Gortard,	135	0	24	69	77	18	22	40	10	12	7	.	.	7	57 2 0	57 0 0
Gurteennacloona,	402	3	9	168	108	32	25	57	34	13	7	1	.	8	98 7 0	102 10 0
Kilcelran,	366	2	25	180	105	57	56	113	29	21	20	.	.	20	124 11 0	122 15 0
Killelton,	192	3	22	74	63	37	36	73	13	10	9	.	.	9	137 5 0	139 5 0
Kylatallin,	143	3	9	9	2	2	1	3	1	2	1	.	.	1	60 8 0	59 10 0
Lathe,	873	2	37	184	136	80	80	160	27	26	27	.	.	27	204 19 0	203 15 0
Leamamore,	1,435	3	26	334	218	116	135	251	55	38	35	.	.	35	302 0 0	304 5 0
Letter,	111	2	19	158	97	17	32	49	24	16	5	.	.	5	76 4 0	77 15 0
Lislaughtin,	867	1	15	412	288	118	120	238	59	41	37	.	.	37	359 0 0	360 10 0
Martara,	105	0	9	30	33	18	13	31	5	4	4	.	.	4	40 12 0	40 0 0
Rusheen,	214	2	14	95	61	31	38	69	15	8	13	.	.	13	123 8 0	121 10 0
Rusheen Park,	89	1	1	46	19	4	13	17	6	8	4	.	.	4	62 0 0	60 15 0
Shrone,	115	3	29	71	74	18	15	33	11	9	4	.	.	4	17 0 0	17 0 0
Shea,	129	0	37	52	37	15	18	33	10	8	8	.	.	8	62 9 0	63 5 0
Tullahennel, North,	1,220	2	33	280	100	87	95	182	41	14	32	.	.	32	215 5 0	223 0 0
Tullahennel, South,	971	3	35	182	144	38	40	78	30	23	10	.	1	11	146 7 0	145 10 0
Two Islands,	0	0	26	.	.	.	.	.	.	.	.	.	.	.	.	.
	10,743	0	0	5,463	3,987	1,799	1,891	3,690	877	643	568	3	1	572	5,427 19 6	5,441 5 0
Ballylongford T.,	.			1,143	1,113	444	546	990	219	209	165	5	.	170	. .	.
Total,	16,743	0	0	6,606	5,100	2,243	2,437	4,680	1,096	852	733	8	1	742	5,427 19 6	5,441 5 0

* This sum is the valuation of several islands in this parish, the valuation of which was given separately in 1851.

Printed image digitised by the University of Southampton Library Digitisation Unit

Parishes, Townlands, and Towns.	Area.	Population: In 1841. Persons.	Population: In 1851. Persons.	Population: In 1861. Males	Population: In 1861. Females	Population: In 1861. Total.	Houses: In 1841. Number.	Houses: In 1851. Number.	Houses: In 1861. Inhabited.	Houses: In 1861. Uninhabited.	Houses: In 1861. Building.	Houses: In 1861. Total.	Valuation: Poor Law Valuation in 1851. £ s. d.	Valuation: General Valuation in 1861. £ s. d.
	A. R. P.													
BALLYCONRY P.:														
Abaseen,	207 2 19	59	39	20	36	65	7	5	7	.	.	7	69 2 0	66 15 0
Ballyconry,	166 3 18	78	74	11	14	25	14	14	6	.	.	6	96 14 0	83 5 0
Gortagarrane, East,	89 3 31	74	71	22	25	47	14	15	6	1	.	7	25 0 0	26 5 0
Gortagarrane, West,	125 0 5	140	145	62	54	116	26	30	19	.	.	19	59 16 0	53 5 0
Island Sack,	25 1 12	.	.	.	.	.	.	.	.	.	.	.	6 10 0	11 10 0
Mweevoo,	114 1 25	20	10	5	1	6	3	3	1	.	.	1	42 0 0	46 0 0
Mweevuck,	200 1 4	20	8	8	15	23	2	2	3	.	.	3	84 0 0	32 15 0
Toohana,	276 0 29	25	16	8	9	17	4	3	4	.	.	4	33 5 0	34 0 0
Two Islands,	0 0 37	.	.	.	.	.	.	.	.	.	.	.	.	.
Total,	1,205 3 20	417	371	145	154	299	70	72	46	1	.	47	416 7 0	403 15 0
DUAGH P., part of:														
Kingsland,	329 0 21	42	1	9	14	23	7	1	5	.	.	5	25 0 0	28 15 0
Knocknacaheragh,	502 0 5	57	41	21	15	36	8	7	4	.	.	4	60 12 0	59 5 0
Lacka, East,	514 0 38	42	29	14	9	23	7	7	3	.	.	3	167 2 0	163 0 0
Pilgrimhill,	343 1 4	163	165	86	81	167	29	30	24	.	.	24	39 11 0	39 10 0
Rathoran,	354 1 39	84	103	61	60	121	12	14	15	.	.	15	105 13 0	105 10 0
Rea,	259 0 32	85	65	23	20	43	11	9	7	.	.	7	73 10 0	67 0 0
Shronebeirne,	412 2 27	91	79	35	34	69	14	11	10	.	.	10	114 9 0	114 5 0
Sluteequarter,	261 3 34	90	59	35	21	56	12	14	8	.	.	8	133 16 0	128 0 0
Total, (x)	2,977 0 0	654	542	264	254	538	100	93	76	.	.	76	719 13 0	705 5 0
DYSERT P., part of:														
Bawnachaniig,	194 0 5	6	3	5	2	7	1	1	1	.	.	1	70 0 0	70 0 0
Beennameelane,	171 1 9	30	25	1	7	0	4	4	2	.	.	2	75 0 0	73 15 0
Coolagowan,	268 0 0	13	7	2	5	7	2	1	1	.	.	1	170 0 0	170 10 0
Dromloughra,	291 0 24	43	26	23	17	40	6	6	6	.	.	6	155 10 0	161 10 0
Ennismore,	432 3 4	95	109	47	61	108	16	16	17	.	.	17	243 11 0	246 0 0
Gortnaminsha,	301 3 10	113	73	35	36	71	15	10	11	.	.	11	156 7 0	150 5 0
Killacrim,	211 3 32	112	147	20	21	41	19	22	5	.	.	5	111 9 0	112 15 0
Poulnahaha,	110 3 19	6	5	35	42	77	1	1	12	.	.	12	72 0 0	70 0 0
Scartleigh,	93 2 13	25	22	12	9	21	3	4	4	.	.	4	62 16 0	62 5 0
Total, (y)	2,075 1 36	443	417	180	200	380	67	65	59	.	.	59	1,116 13 0	1,117 0 0
GALEY P.:														
Affouley,	140 2 31	93	70	53	55	108	17	11	19	.	.	19	45 12 0	45 15 0
Ballydonehoe,	816 1 0	387	429	107	112	219	63	71	34	.	.	34	374 19 0	359 10 0
Ballyegan,	720 2 36	127	61	67	70	137	17	11	24	.	.	24	173 2 0	173 0 0
Bedford,	943 1 15	216	209	106	124	230	34	36	32	2	1	35	391 1 0	376 10 0
Carhoonaknock, East,	103 1 25	5	18	8	12	20	1	2	2	1	.	3	40 0 0	41 10 0
Carhoonaknock, West,	89 2 15	67	30	15	17	32	10	7	4	.	.	4	42 9 0	42 5 0
Coolard,	363 1 1	160	151	87	88	175	25	22	29	.	.	29	170 19 0	170 10 0
Coolbeha,	187 0 33	20	17	12	10	22	5	1	3	.	.	3	61 8 0	61 15 0
Coolkaragh,	1,437 3 12	396	324	181	203	384	60	58	61	1	1	63	417 1 0	414 5 0
Derra, East,	243 0 26	16	27	30	28	50	2	4	6	.	.	6	24 11 0	25 15 0
Derra, West,	503 3 27	17	18	11	11	22	2	2	2	.	.	2	42 2 0	72 5 0
Dromalught,	607 2 11	32	61	21	16	37	15	10	5	.	1	6	71 2 0	72 10 0
Drombeg,	215 1 15	73	66	34	20	62	11	9	7	.	.	7	127 16 0	129 15 0
Drommurrin,	491 0 27	126	124	40	50	90	19	18	15	.	.	15	181 16 0	174 15 0
Garryard,	232 0 23	43	15	22	19	41	5	5	5	.	.	5	150 2 0	147 10 0
Glouria,	645 2 18	225	195	62	62	124	35	27	16	.	.	16	243 2 0	246 15 0
Inch, East,	312 0 15	73	95	37	33	70	10	11	8	.	.	0	96 7 0	90 15 0
Inch Moor,	340 1 15	15	41	14	5	19	3	5	1	.	.	1	43 0 0	43 0 0
Inch, West,	207 0 17	26	8	13	6	19	3	1	2	.	.	2	57 0 0	56 5 0
Kilteean,	681 0 25	109	110	43	47	90	17	20	13	.	.	13	112 9 0	113 0 0
Knockenagh, North,	236 0 21	83	48	19	32	51	14	9	8	.	.	8	90 8 0	92 5 0
Knockenagh, South,	332 2 34	46	41	27	27	54	4	7	0	.	.	6	173 19 0	171 15 0
Pollagh,	207 2 37	111	55	32	29	61	16	8	8	.	.	8	151 0 0	155 10 0
Shrone, East,	203 0 15	47	32	19	21	40	8	5	9	.	.	9	48 1 0	64 10 0
Shrone, Middle,	132 0 22	50	39	20	13	33	8	5	4	.	.	4	30 5 0	30 15 0
Shrone, West,	298 1 16	9	.	14	10	24	1	1	2	.	.	2	71 0 0	69 15 0
Tullamore,	1,902 0 10	409	245	141	135	276	57	32	31	.	1	32	496 12 0	510 5 0
	12,602 0 17	3,041	2,534	1,235	1,263	2,498	462	401	356	4	4	364	3,927 9 0	3,962 0 0
Listowel *Auxiliary Workhouses*,	.	.	859	.	.	.	.	2	.	.	.	.	.	.
Total,	12,602 0 17	3,041	3,393	1,235	1,263	2,498	462	403	356	4	4	364	3,927 9 0	3,962 0 0

(x) The remainder of the parish of Duagh is in the barony of Clanmaurice; the entire parish contains 3,620 persons.
(y) The remainder of the parish of Dysert is in the barony of Clan maurice; the entire parish contains 962 persons

Pnnted image digitised by the University of Southampton Library Digitisation Unit

KERRY.

Parishes, Townlands, and Towns.	Area.	Population: In 1841. Persons.	Population: In 1851. Persons.	Population: In 1861. Males.	Population: In 1861. Females.	Population: In 1861. Total.	Houses: In 1841. Number.	Houses: In 1851. Number.	Houses: In 1861. Inhabited.	Houses: In 1861. Uninhabited.	Houses: In 1861. Building.	Houses: In 1861. Total.	Valuation: Poor Law Valuation in 1851	Valuation: General Valuation in 1861.
	A. R. P.												£ s. d.	£ s. d.
KILCONLY P.:														
Acres,	467 3 36	297	173	98	82	179	43	30	30	.	.	30	243 1 0	241 0 0
Beal, East,	476 3 15	71	125	57	60	117	12	16	15	.	.	15	257 6 0	237 10 0
Beal, Middle,	184 3 3	213	61	30	35	65	31	8	12	.	.	12	105 6 0	97 10 0
Beal, West,	141 1 16	111	75	6	5	11	17	13	2	.	.	2	51 15 0	47 10 0
Bremore, East,	192 3 1	98	69	39	35	74	16	12	11	.	.	11	70 6 0	71 0 0
Bremore, West,	267 2 36	166	107	60	85	145	27	10	22	.	.	22	84 10 0	89 0 0
Castlequarter,	189 1 21	76	96	43	40	83	9	20	14	.	.	14	125 6 0	127 0 0
Carcas and Sandhills,	125 3 10	60	43	11	15	26	11	7	6	.	.	6	14 17 0	16 10 0
Derra,	496 0 14	103	65	39	44	83	18	15	11	.	.	11	162 18 0	102 15 0
Drom,	67 2 0	95	24	6	3	9	14	3	1	.	.	1	36 0 0	35 15 0
Foha,	252 3 34	67	17	7	7	14	12	4	1	.	.	1	113 0 0	117 0 0
Gullane, East,	402 1 1	147	123	52	56	108	24	23	17	.	.	17	116 15 0	116 0 0
Gullane, Middle,	146 1 19	43	24	11	7	18	6	2	2	.	.	2	66 15 0	64 10 0
Gullane, West,	150 2 4	72	33	33	28	61	10	6	8	.	.	8	65 18 0	66 10 0
Kilconly, North,	150 0 5	62	50	21	20	41	9	9	9	.	.	9	56 5 0	56 15 0
Kilconly, South,	212 0 27	114	90	22	25	47	22	15	8	.	.	8	91 3 0	89 5 0
Leameghane,	208 0 7	140	55	21	35	56	25	7	9	.	.	9	73 5 0	75 15 0
Rahavaung,	259 3 19	47	29	27	29	56	8	5	10	.	.	10	45 12 0	46 0 0
Trippul, East,	266 3 37	60	68	42	47	89	9	10	12	.	.	12	77 18 0	78 15 0
Trippul, West,	213 2 19	67	78	34	44	78	9	11	14	.	.	14	64 2 0	64 0 0
Tulla Beg,	205 2 18	39	40	30	30	60	8	7	10	.	.	10	63 17 0	63 10 0
Tulla More,	663 0 28	62	56	36	47	83	9	10	15	.	.	15	71 16 0	72 5 0
One Island,	0 1 8	.	.	.	.	.	.	.	.	.	.	.	.	.
Total,	5,742 0 18	2,210	1,521	715	707	1,502	349	251	239	.	.	239	2,002 13 0	1,973 15 0
KILLEHENNY P.:														
Ahimma,	105 1 1	66	47	20	19	39	12	11	6	.	.	6	40 14 0	40 15 0
Ballybunnion,	371 3 22	79	11	6	7	13	24	3	3	.	.	3	368 0 0	383 5 0
Ballyeagh,	568 0 17	416	200	61	73	134	66	39	21	.	.	21	205 16 0	223 15 0
Barnatarrig,	157 0 20	177	144	23	20	43	30	26	6	.	.	6	64 6 0	59 10 0
Doon, East,	416 3 13	202	127	93	113	216	33	25	40	.	.	40	144 3 0	142 10 0
Doon, West,	242 0 18	131	200	71	81	152	21	31	26	.	.	26	97 9 0	104 15 0
Dromin,	239 0 33	149	76	22	29	51	23	11	9	.	.	9	125 11 0	124 10 0
Ferrampiseg,	509 1 38	251	68	30	30	60	41	8	10	.	.	10	130 16 0	129 5 0
Gortnaskeha,	718 0 37	359	348	204	223	427	51	66	72	2	.	74	295 5 0	298 15 0
Gortnaskeha Commons,	150 3 12	136	99	48	59	107	25	15	18	.	.	18	33 8 0	32 10 0
Killehenny,	236 3 34	94	27	49	57	106	15	3	14	.	.	14	110 17 0	111 15 0
Kilmolhane,	152 2 34	104	45	17	19	36	15	7	6	.	.	6	67 8 0	67 5 0
Lahardane,	413 0 30	232	221	96	116	212	35	29	39	.	.	39	147 10 0	144 5 0
Moohoo,	127 1 34	43	44	23	18	41	8	6	6	.	.	6	44 10 0	44 10 0
Raheonagh,	209 3 8	59	32	17	21	38	6	4	6	.	.	6	91 6 0	98 10 0
	4,664 0 31	2,490	1,689	785	890	1,675	405	275	262	2	.	264	1,967 10 0	2,015 15 0
Ahafona T., (z)	.	281	.	.	.	.	51	.	.	.	.	.	.	.
Ballybunnion T.,	.	271	284	83	84	167	35	63	30	14	.	44		.
Total,	4,664 0 31	3,050	1,973	868	974	1,842	491	338	312	16	.	328	1,967 19 0	2,015 15 0
KILNAUGHTIN P.:														
Carhoona,	593 2 31	205	249	95	82	177	35	36	27	2	.	29	243 0 0	325 0 0
Carhoonakilla,	161 2 3	57	20	11	12	23	8	4	4	.	.	4	67 0 0	67 15 0
Carhoonakineely,	316 2 7	280	181	43	43	86	30	29	17	2	.	19	123 5 0	164 6 0
Cockhill,	172 3 32	66	65	21	23	44	7	8	6	.	.	6	71 10 0	64 11 0
Coolnanoonagh,	178 1 1	134	91	28	30	58	20	19	8	1	.	9	98 0 0	103 19 0
Doonard, Lower,	166 3 34	147	173	57	51	100	25	20	19	.	.	19	97 15 0	153 10 0
Doonard, Upper,	401 1 11	193	119	44	45	89	29	18	12	.	.	12	169 0 6	212 18 0
Doonahas,	1,097 3 6	171	199	150	156	306	25	32	58	.	.	58	199 0 0	207 17 0
Farranewana,	213 2 36	21	6	7	16	23	3	3	3	.	.	3	157 0 0	114 15 0
Glancullare, North,	117 1 14	21	51	28	27	55	4	5	7	.	.	7	63 0 0	57 17 0
Glancullare, South,	389 3 26	93	57	21	15	36	14	7	5	1	.	6	99 10 0	147 7 0
Glansillagh,	247 1 4	15	24	9	14	23	3	4	3	.	.	3	160 0 0	180 0 0
Gorteenavallig,	277 1 2	53	13	10	7	17	5	1	2	.	.	2	96 0 0	85 5 0
Kilcolgan, Lower,	388 3 7	206	165	74	78	152	30	32	30	.	.	30	203 5 6	252 2 0
Kilcolgan, Upper,	249 3 15	111	69	16	19	35	17	9	6	.	.	6	129 10 0	135 5 0
Kilmurrily,	206 3 0	15	19	1	1	2	2	2	1	.	.	1	52 10 0	87 0 0
Kilpaddoge,	415 0 31	351	243	102	95	197	53	39	30	.	.	30	156 15 0	251 5 0
Meelcon,	164 0 4	15	3	4	6	10	2	1	1	.	.	1	83 0 0	72 10 0
Pulleen,	317 3 3	253	253	102	68	170	39	38	27	.	.	27	143 0 0	179 16 0
Ralappane,	211 1 18	67	46	21	21	42	9	9	8	.	.	8	109 10 0	122 9 0
Reenturk,	135 3 34	79	63	12	18	30	12	12	6	.	.	6	68 0 0	67 0 0
Shanawey, East,	176 3 20	53	45	4	12	16	6	6	4	.	.	4	122 0 0	102 10 0

(z) The village of Ahafona does not now contain twenty houses; its present population has, therefore, merged in that of the townlands of Ballybunnion and Dromin, on which it is situated.

Printed image digitised by the University of Southampton Library Digitisation Unit

COUNTY OF

Parishes, Townlands, and Towns.	Area.	Population: In 1841. Persons.	Population: In 1851. Persons.	Population: In 1861. Males.	Population: In 1861. Females.	Population: In 1861. Total	Houses: In 1841. Number.	Houses: In 1851. Number	Houses: In 1861. Inhabited.	Houses: In 1861. Uninhabited	Houses: In 1861. Building.	Houses: In 1861. Total.	Valuation: Poor Law Valuation in 1851	Valuation: General Valuation in 1861.
	A. R. P.												£ s. d.	£ s. d.
KILNAUGHTIN P.—*con.*														
Shanaway, West,	244 0 30	163	100	36	27	63	27	13	10	.	.	10	75 16 8	90 0 0
Tarbert,	307 2 30	65	51	26	23	49	11	8	8	3	.	11	230 0 0	235 5 0
Tarbert Island,	63 0 35	134	145	98	86	184	22	26	25	.	.	25	164 10 0	67 15 0
Tarmon, East,	937 2 0	360	331	166	210	376	53	38	67	.	1	68	294 10 0	351 10 0
Tarmon Hill,	174 2 11	140	73	23	19	42	23	13	7	.	.	7	55 5 0	72 5 0
Tarmon, West,	314 0 14	163	177	69	86	155	34	33	30	.	.	30	53 10 0	99 15 0
Tieraclea, Lower,	298 3 37	} 439	{ 260	70	89	159	} 75	{ 40	34	2	.	36	687 0 0	760 0 0
Tieraclea, Upper,	163 0 26		{ 27	6	12	18		{ 2	2	.	.	2	125 0 0	127 10 0
	9,164 2 4	4,078	3,326	1,354	1,381	2,735	637	521	467	11	1	479	4,351 2 8	4,958 10 0
Tarbert T.;	.	1,024	996	411	446	857	185	162	144	6	.	150	,	.
Do. *Bridewell*,	.	.	9	.	.	.	.	1	.	.	.	.	.	.
Do. *Workhouse*,	.	.	629	.	.	.	.	2	.	.	.	.	.	.
Total,	9,164 2 4	5,102	4,960	1,765	1,827	3,592	822	686	611	17	1	629	4,351 2 8	4,950 19 0
KNOCKANURE P.:														
Beennanaspuck,	580 0 30	65	36	40	43	83	13	6	12	,	.	12	30 0 0	83 0 0
Carhooearagh,	1,370 0 15	524	314	134	133	267	51	49	42	.	.	42	398 16 0	390 10 0
Gortdromagownagh,	1,186 3 14	248	226	97	84	181	41	34	22	,	.	22	384 14 0	383 10 0
Kealid,	865 1 10	257	210	94	80	182	41	35	31	3	.	34	249 7 0	250 5 0
Kilmeany,	869 1 4	237	120	71	70	141	36	19	17	1	.	18	405 3 0	389 0 0
Lissaniska,	767 2 22	155	104	60	48	100	24	15	15	1	.	16	185 6 0	184 15 0
Shanaceol,	34 0 5	16	7	3	4	7	2	1	1	.	.	1	20 0 0	22 0 0
Trien,	276 2 29	46	36	11	10	21	6	7	3	.	.	3	58 7 0	57 15 0
Total,	5,950 0 9	1,358	1,053	510	480	990	214	166	143	5	.	148	1,782 4 0	1,749 15 0
LISSELTON P.:														
Ballingowan,	148 3 21	80	47	26	24	50	12	7	10	.		10	80 7 0	77 15 0
Ballyloughran,	87 2 33	87	22	15	18	33	15	3	3	.	1	4	67 10 0	70 15 0
Barraduff,	164 0 22	52	17	16	17	33	6	2	4	.	.	4	31 0 0	31 0 0
Blackparks,	33 1 27	29	24	10	12	30	6	3	3	.	.	3	16 15 0	14 10 0
Curraghweesha,	196 2 0	49	39	14	12	26	7	6	3	.	.	3	98 16 0	94 5 0
Dooferris and Island	{ 146 3 10	} 45	32	15	19	34	8	4	4	.	.	4	{ 61 10 0	60 5 0
Sack, Little,	{ 8 0 14												{ 2 0 0	2 5 0
Farranastack,	368 0 23	123	26	27	37	64	22	7	9	.	.	9	97 17 0	96 5 0
Gubard, North,	315 1 39	145	103	42	35	77	21	15	13	.	.	13	108 1 0	106 0 0
Gubard, South,	413 1 24	70	74	51	64	115	10	15	18	1	.	19	173 4 0	167 15 0
Kilcock, Lower,	242 1 8	44	67	23	25	48	8	10	9	.	.	9	35 3 0	35 5 0
Kilcock, Upper,	291 3 12	40	32	17	19	36	5	4	5	.	.	5	87 19 0	66 15 0
Kilgarvan,	1,176 3 14	266	248	127	124	251	39	33	33	.	.	33	271 7 0	271 10 0
Killemeerboe,	143 1 21	37	54	21	25	46	8	11	11	.	.	11	34 9 0	35 10 0
Lackaboy,	100 3 38	34	23	12	17	29	4	4	4	.	.	4	92 7 0	92 5 0
Lacka, East,	100 3 38	60	62	56	54	110	11	16	20	.	.	20	56 3 0	57 5 0
Lacka, West,	172 2 14	33	36	17	17	34	5	4	5	.	.	5	52 9 0	52 5 0
Lahesheragh, North,	359 2 5	215	167	80	66	146	36	29	24	.	.	24	70 10 0	76 5 0
Lahesheragh, South,	196 1 18	93	78	23	22	45	16	13	7	.	.	7	81 6 0	63 5 0
Lisladraun,	53 0 31	32	19	10	5	15	6	3	2	.	.	2	30 15 0	29 0 0
Loughanes,	365 1 10	155	154	28	35	63	29	27	10	.	.	10	185 7 0	198 10 0
Lyre,	133 3 16	110	101	68	66	134	19	17	20	.	.	20	87 8 0	89 0 0
Moybella, North,	458 0 2	186	165	131	139	270	31	28	45	.	.	45	214 2 0	217 0 0
Moybella, South,	314 2 4	137	110	41	46	87	23	21	12	.	.	12	103 11 0	102 15 0
Rathroe,	159 2 2	74	9	10	6	16	12	1	3	.	.	3	64 0 0	65 5 0
Urlee,	520 1 32	23	17	21	24	45	3	8	6	.	.	6	84 0 0	84 10 0
Total,	6,802 1 0	2,221	1,740	909	920	1,837	362	286	263	1	1	265	2,325 16 0	2,329 0 0
LISTOWEL P., part of:														
Ballaghadigua,	264 2 36	55	67	30	17	47	8	8	6	.	.	6	32 0 0	33 15 0
Ballygowloge,	201 2 0	233	351	136	136	272	30	56	42	.	.	42	155 11 0	160 0 0
Bunagarha,	383 1 32	229	126	72	57	129	31	17	10	.	.	16	273 13 0	273 10 0
Chevragh,	331 1 13	215	257	150	174	324	37	46	53	.	.	53	201 9 0	174 15 0
Cloonmacken,	397 3 38	119	152	56	58	114	19	26	19	1	.	20	90 5 0	96 5 0
Cloontubbrid, North,	250 2 30	159	66	32	32	64	23	9	10	.	.	10	91 19 0	90 15 0
Cloontubbrid, South,	261 3 13	.	52	11	13	24	.	6	4	.	.	4	95 8 0	96 5 0
Coolaclarig,	665 3 8	198	197	75	78	153	29	30	19	.	.	19	220 12 0	225 10 0
Cooiatoosane,	232 3 22	90	54	48	34	82	10	7	12	.	.	12	58 7 0	54 5 0
Coolnalaght,	111 3 5	73	23	14	10	24	11	4	5	.	.	5	33 2 0	33 0 0
Curraghatoosane,	286 2 15	219	300	76	96	172	41	41	21	.	.	21	151 16 0	154 5 0
Derry,	459 1 33	96	106	62	54	116	13	15	15	1	.	16	115 5 0	115 5 0
Dromin,	272 1 2	30	68	31	35	66	12	10	10	.	.	10	151 2 0	148 5 0

Pnnted image digitised by the University of Southampton Library Digitisation Unit

KERRY.

Parishes, Townlands, and Towns.	Area.	Population: In 1841. Persons.	Population: In 1851. Persons.	Population: In 1861. Males.	Population: In 1861. Females.	Population: In 1861. Total.	Houses: In 1841. Number.	Houses: In 1851. Number.	Houses: In 1861. Inhabited.	Houses: In 1861. Uninhabited.	Houses: In 1861. Building.	Houses: In 1861. Total.	Valuation: Poor Law Valuation in 1851 £ s. d.	Valuation: General Valuation in 1861 £ s. d.
LISTOWEL P., part of—*continued*	A. R. P.													
Dromin, Lower,	105 3 11	103	84	27	25	52	13	13	9	.	.	9	65 1 0	63 10 0
Dromin, Upper,	199 2 29	129	57	7	9	16	22	11	3	.	.	3	94 9 0	92 0 0
Gortacrossane,	390 0 9	101	110	63	57	120	17	21	21	.	.	21	156 3 0	152 10 0
Gortcurreen,	406 1 31	181	145	41	67	108	34	24	18	.	.	18	201 13 0	206 0 0
Islandgannivy, North,	135 2 37	7	6	31	41	72	2	2	12	.	.	12	90 9 0	87 10 0
Knockane,	616 1 34	196	180	96	85	181	32	25	24	.	.	24	213 18 0	222 10 0
Kylebwee,	484 2 12	113	86	44	33	77	20	14	11	.	.	11	184 16 0	137 5 0
Listowel,	311 3 7	332	14	.	.	.	56	2	.	.	.	.	1,913 3 0	2,217 5 0
Meen,	582 1 19	100	57	64	46	110	16	8	13	1	.	14	173 4 0	180 5 0
Skehanierin (Egan),	221 1 38	68	42	24	38	62	9	8	11	.	.	11	94 11 0	97 15 0
Skehanierin, Lower,	73 1 21	81	85	27	40	67	11	15	12	1	.	13	34 7 0	34 10 0
Skehanierin (Stokes),	143 1 38	59	48	30	30	60	10	8	9	.	.	9	59 1 0	59 5 0
	8,231 2 18	3,242	2,703	1,247	1,265	2,512	518	426	375	4	.	370	4,946 4 0	5,256 0 0
Listowel T.,	.	2,598	2,115	1,093	1,180	2,273	407	304	318	23	.	341	.	.
Do. *Bridewell*,	.	.	11	2	.	2	.	1	1	.	.	1	.	.
Do. *Workhouse*,	.	.	4,083	53	118	171	.	4	1	.	.	1	.	.
Total, (a²)	8,231 2 18	5,840	8,912	2,395	2,563	4,958	925	735	695	27	.	722	4,946 4 0	5,256 0 0
MUNSTER P.:														
Abbahana,	809 3 23	227	152	84	76	160	39	24	22	.	.	22	262 19 0	258 15 0
Anghrim,	1,349 0 35	324	251	146	149	295	60	51	48	2	1	51	297 5 0	364 6 0
Baurageegeen,	391 2 29	68	42	33	37	70	15	7	11	.	.	11	72 0 0	86 1 0
Clonbrane,	315 1 0	118	66	18	15	33	29	9	5	.	.	5	131 1 0	132 10 0
Cloonprohus,	249 1 10	56	32	37	30	67	10	4	8	.	.	8	77 5 0	72 15 0
Cuss,	146 3 29	53	41	6	22	28	9	8	3	.	.	3	47 7 0	46 0 0
Dommurher,	197 2 35	34	18	12	13	25	4	2	3	.	.	3	88 0 0	82 5 0
Glanualappa, East,	729 0 30	108	87	46	55	101	17	10	19	1	.	20	111 6 0	119 4 0
Glannalappa, Middle,	108 0 22	31	36	17	19	36	13	7	5	2	.	7	71 0 0	78 10 0
Glannalappa, West,	201 0 0	62	53	22	23	45	10	7	5	.	.	5	84 0 0	105 12 0
Gortdromasilihy,	705 0 18	212	108	56	61	117	35	15	17	.	1	18	250 2 0	249 10 0
Kilbaha, Middle,	238 2 39	79	65	39	42	81	14	12	14	.	.	14	105 13 0	103 5 0
Kilbaha, North,	441 0 6	83	82	49	45	94	16	12	12	.	.	12	127 15 0	126 15 0
Kilbaha, South,	258 0 24	89	89	48	38	86	11	11	16	.	.	16	101 12 0	100 10 0
Kilbaha, West,	155 3 33	60	42	29	19	48	9	7	7	.	.	7	89 13 0	83 10 0
Letirim, East,	609 2 13	130	168	82	102	184	31	27	28	.	.	28	178 0 0	216 11 0
Letirim, Middle,	644 1 2	322	235	116	136	252	54	37	34	.	.	34	196 15 0	221 5 0
Letirim, West,	533 2 18	140	167	43	40	83	26	31	10	1	.	11	71 10 0	87 11 0
Moher,	225 0 26	71	80	29	27	56	11	15	9	.	.	9	39 15 0	48 5 0
Moyvane, North,	447 2 21	172	74	50	54	104	29	12	13	.	.	13	206 19 0	215 0 0
Moyvane, South,	422 2 7	162	123	68	66	134	24	19	19	1	.	20	190 19 0	178 5 0
Murher,	563 1 20	173	59	34	39	73	27	13	10	.	.	10	284 16 0	284 15 0
Toberatoorsen,	551 0 10	108	65	22	21	43	15	12	7	1	.	8	168 6 0	161 0 0
	10,698 2 18	2,979	2,150	1,086	1,129	2,215	499	360	325	8	2	335	3,243 18 0	3,427 0 0
Newtown Sandes T.,	.	314	275	86	106	192	59	45	30	2	1	33	.	.
Total,	10,698 2 18	3,293	2,425	1,172	1,235	2,407	558	405	355	10	3	369	3,243 18 0	3,427 0 0
RATTOO P., part of:														
Ballyanneen,	656 2 17	109	61	33	25	63	17	13	8	.	.	8	211 2 0	211 15 0
Killarida,	511 3 33	97	90	26	24	50	12	11	6	.	.	8	156 2 0	153 5 0
Total, (b²)	1,168 2 10	206	151	64	49	113	20	24	14	.	.	14	367 4 0	365 0 0

BARONY OF IVERAGH.

CAHER P.:														
Aghatubrid,	992 1 28	440	271	93	81	174	87	52	28	.	.	28	326 0 0	155 15 0
Ballycarbery, East,	235 0 9	219	64	37	25	62	46	11	11	.	.	11	73 15 0	86 5 0
Ballycarbery, South,	159 2 1	.	45	21	15	36	.	8	5	.	.	5	65 0 0	69 10 0
Ballycarbery, West,	184 2 28	256	21	11	9	20	46	4	4	.	.	4	72 5 0	78 0 0
Beginish,	217 1 32	84	36	21	21	42	16	8	8	.	1	7	60 0 0	.
Boberboy,	148 3 35	.	29	16	12	28	.	3	6	1	.	7	29 10 0	18 15 0
Boola,	127 2 18	.	47	14	21	35	.	8	5	.	.	5	65 10 0	10 0 0
Caherasveen,	255 0 19	81	27	12	13	25	13	5	6	.	1	7	1,113 10 0	880 10 0
Canburrin,	1,293 0 25	141	51	23	23	46	26	8	7	.	.	7	91 10 0	81 0 0
Carhan, Lower,	206 0 12	202	69	17	22	39	41	14	9	2	.	11	138 0 0	116 5 0

(a²) The remainder of the parish of Listowel is in the barony of Clanmaurice; the entire parish, including the inmates of Public Institutions, contains 4,961 persons.

(b²) The remainder of the parish of Rattoo is in the barony of Clanmaurice; the entire parish contains 2,113 persons.

Printed image digitised by the University of Southampton Library Digitisation Unit

COUNTY OF

Parishes, Townlands, and Towns.	Area.	Population: In 1841. Persons.	Population: In 1851. Persons.	Population: In 1861. Males.	Population: In 1861. Females.	Population: In 1861. Total.	Houses: In 1841. Number	Houses: In 1851. Number.	Houses: In 1861. Inhabited.	Houses: In 1861. Uninhabited.	Houses: In 1861. Building.	Houses: In 1861. Total.	Valuation: Poor Law Valuation in 1851. £ s. d.	Valuation: General Valuation in 1861. £ s. d.
	A. R. P.													
CAHER P.—*continued.*														
Carhan, Upper,	553 2 17	127	77	36	43	79	23	13	13	.	.	13	90 10 0	74 0 0
Castlequin,	1,192 1 25	229	210	87	92	179	41	39	36	.	.	36	252 5 0	215 5 0
Cloghanecarhan,	1,039 2 6	.	116	31	32	63	.	24	11	.	.	11	93 5 0	132 10 0
Cloghanelinaghan,	1,169 0 21	347	279	105	106	211	61	49	40	.	.	40	223 0 0	219 10 0
Derreen,	592 0 32	191	164	81	80	161	38	29	28	.	.	28	121 10 0	91 0 0
Emlagh,	162 2 21	.	24	10	7	17	.	3	4	.	.	4	26 10 0	30 10 0
Fougid Island,	15 0 35	.	.	.	.	.	.	.	.	.	.	.	13 0 0	.
Garraocareagh,	414 3 4	220	201	66	82	150	42	36	26	.	.	26	157 5 0	120 10 0
Garranebane,	506 1 9	241	171	49	76	125	43	34	29	2	.	31	158 10 0	161 5 0
Gurteen,	343 3 28	32	31	13	6	19	7	4	5	.	.	5	45 15 0	30 10 0
Hillgrove,	99 0 14	.	12	6	9	15	.	3	4	.	.	4	64 0 0	32 10 0
Inchicloghi,	227 2 17	98	64	27	29	56	19	12	11	.	.	11	56 10 0	47 10 0
Inchimacteige,	252 0 27	.	29	17	11	28	.	5	5	.	.	5	25 10 0	15 5 0
Kilcoman,	505 1 10	90	125	47	36	83	15	22	16	.	.	16	96 0 0	63 15 0
Killelan, East,	353 2 34	246	31	12	10	22	45	6	5	.	.	5	56 0 0	49 15 0
Killelan, West,	324 1 34	251	42	14	28	42	49	6	7	.	.	7	51 0 0	50 15 0
Killoe,	612 2 17	120	94	45	46	91	16	14	15	.	.	15	105 10 0	83 10 0
Killogrone,	340 0 29	.	20	9	2	11	.	4	2	.	.	2	19 5 0	15 0 0
Kimego, East,	1,019 2 15	103	56	43	32	75	24	11	12	.	.	12	100 15 0	86 5 0
Kimego, West,	695 3 14	210	115	46	50	96	43	16	14	.	.	14	106 5 0	99 10 0
Knockaunrory,	78 1 3	.	26	13	12	25	.	5	5	1	.	6	22 0 0	27 5 0
Laharan, North,	318 3 8	} 196	{ 44	23	20	43	} 31	{ 6	8	.	.	8	56 0 0	55 5 0
Laharan, South,	1,387 3 11		{ 154	93	93	186		{ 27	33	.	.	33	93 10 0	106 10 0
Letter,	683 3 19	199	145	61	74	135	30	25	21	3	.	24	173 5 0	140 15 0
Moneydeff,	54 0 7	.	39	12	8	20	.	4	3	1	.	4	16 0 0	17 10 0
Mountluke,	117 0 39	.	41	29	25	54	.	8	9	.	.	9	45 0 0	36 5 0
Ogtermong,	496 0 31	197	154	75	67	142	36	25	26	.	.	26	139 0 0	86 15 0
Reenard,	647 2 25	303	253	120	94	214	52	38	37	1	.	38	177 5 0	172 15 0
Rehill,	426 0 10	.	20	8	14	22	.	3	3	.	.	3	22 10 0	15 10 0
Teoreemore,	371 2 17	.	3	2	1	3	.	1	1	.	.	1	13 10 0	7 5 0
Turnamucka,	278 1 37	.	4	2	3	5	.	1	1	.	.	1	6 10 0	4 0 0
Lamb Island,	3 3 16	.	.	.	.	.	.	.	.	.	.	.	2 0 0	} *60 5 0
Four Islands,	1 0 13	.	.	.	.	.	.	.	.	.	.	.	.	
	19,100 1 17	4,623	3,404	1,449	1,430	2,879	893	503	517	11	2	530	4,684 15 0	3,855 15 0
Cahersiveen T.,	.	1,492	1,862	878	924	1,802	252	267	264	22	2	286	.	.
Do. *Workhouses,*	.	.	1,293	.	.	.	.	12	.	.	.	.	.	.
Do. *Union Hospital,*	.	.	.	3	3	6	.	.	1	.	.	1	.	.
Total,	19,100 1 17	8,315	6,559	2,330	2,357	4,687	1,145	872	782	33	4	819	4,684 15 0	3,855 15 0
DRUMID P.:														
Ballynakilly,	217 2 34	57	45	18	18	36	6	7	5	1	.	6	23 0 0	45 15 0
Beenbane,	264 2 8	152	199	113	115	228	27	35	30	.	.	30	87 10 0	92 10 0
Breahig,	208 0 20	189	122	73	76	149	37	24	28	.	.	28	59 10 0	50 10 0
Bunadereen,	703 1 11	108	75	41	33	74	16	11	10	.	.	10	44 5 0	63 15 0
Caherbarnagh,	295 2 21	286	66	34	23	57	55	10	10	.	.	10	83 5 0	64 0 0
Cahersavane,	621 1 18	120	42	23	24	47	15	5	7	.	.	7	41 10 0	48 10 0
Canuig,	1,267 1 28	129	121	56	47	103	15	15	14	1	.	15	78 10 0	94 0 0
Cappanagroun,	558 0 31	93	16	18	17	35	17	3	5	.	.	5	52 10 0	30 15 0
Cashlagh,	001 3 7	39	31	17	13	30	7	0	5	.	.	5	83 0 0	40 10 0
Clodragh,	276 0 20	.	27	9	8	17	.	3	3	.	.	3	8 10 0	17 0 0
Cloghvoola,	1,733 1 22	76	14	14	11	25	15	2	4	.	.	4	35 0 0	35 0 0
Cloonaghlin,	1,428 1 5	38	27	8	11	19	6	4	3	.	.	3	39 0 0	25 0 0
Commanes,	514 0 34	.	33	18	17	35	.	6	5	.	.	5	17 10 0	10 0 0
Coomaspeara,	1,212 3 6	33	16	4	6	10	4	1	1	1	.	2	51 0 0	32 0 0
Coomastow,	701 3 16	.	55	26	32	58	.	6	8	.	.	8	46 0 0	41 5 0
Coomaveher,	1,476 1 27	41	44	19	23	42	7	6	6	.	.	6	42 0 0	41 15 0
Coombahs,	838 2 3	17	14	12	13	25	2	3	3	.	.	3	24 0 0	18 0 0
Coomleagh,	376 0 13	92	17	12	8	20	15	2	3	.	.	3	32 0 0	24 15 0
Coomura,	856 3 18	16	.	.	.	.	3	.	.	.	.	.	7 0 0	5 10 0
Cooryvanoheen,	97 3 0	.	34	17	16	33	.	7	8	.	.	8	31 0 0	22 0 0
Cosheummeragh,	347 0 31	.	27	24	17	41	.	6	9	.	.	9	18 0 0	14 15 0
Curravoola,	1,732 2 20	21	21	12	13	25	5	4	4	.	.	4	39 0 0	30 0 0
Derreen,	642 3 12	38	44	18	23	41	7	7	6	.	.	6	49 0 0	43 10 0
Derreneageeha,	850 0 19	.	.	5	3	8	.	.	1	.	.	1	20 15 0	18 10 0
Derriana,	327 3 27	35	36	12	14	26	4	4	4	.	.	4	26 0 0	24 6 0
Derrineden,	1,180 1 17	139	64	41	40	81	25	8	10	.	.	10	105 15 0	99 5 0
Deory,	794 2 0	107	67	39	44	83	15	12	12	.	.	12	110 15 0	102 15 0
Dromnagh,	529 1 27	53	49	32	20	52	9	8	8	.	.	8	37 10 0	38 10 0
Dromkeare,	255 0 1	.	86	41	51	92	.	12	14	.	.	14	91 0 0	71 15 0
Dromnakilly,	564 2 26	57	41	21	22	43	8	7	6	.	.	6	62 11 8	47 15 0

* This sum is the valuation of several islands in this parish, the valuation of which was given separately in 1851.

Pnnted image digitised by the University of Southampton Library Digitisation Unit

KERRY.

Parishes, Townlands, and Towns.	Area.	Population: In 1841. Persons.	Population: In 1851. Persons.	Population: In 1861. Males.	Population: In 1861. Females.	Population: In 1861. Total.	Houses: In 1841. Number.	Houses: In 1851. Number.	Houses: In 1861. Inhabited.	Houses: In 1861. Uninhabited.	Houses: In 1861. Building.	Houses: In 1861. Total.	Valuation: Poor Law Valuation in 1851. £ s. d.	Valuation: General Valuation in 1861. £ s. d.
	A. R. P.													
DROMOD P.—*continued.*														
Dromod,	429 2 26	88	67	18	24	42	13	10	7	.	.	7	66 5 0	63 10 0
Dughile and Coomanaiha,	1195 1 16	.	7	6	8	14	.	1	2	.	.	2	15 10 0 / 7 10 0	20 0 0
Farrannahaw,	245 0 26	145	69	44	48	92	25	11	17	.	.	17	54 0 0	40 5 0
Foildrenagh,	392 3 33	25	31	10	10	20	4	6	4	.	.	4	15 0 0	16 0 0
Garrannafulla,	312 0 11	119	96	30	43	84	15	15	10	.	.	10	30 15 0	34 10 0
Garreiny,	785 0 6	20	16	8	5	13	3	2	2	.	.	2	32 0 0	28 15 0
Garryglass,	130 3 39	.	50	22	28	50	.	9	7	.	.	7	24 0 0	19 0 0
Glanbeg,	362 2 14	22	8	4	4	8	4	1	1	.	.	1	24 0 0	20 5 0
Gortatlea,	458 2 7	28	32	19	20	39	4	5	5	.	.	5	57 0 0	34 5 0
Inchiboy,	775 0 19	57	82	38	42	80	10	12	12	.	.	12	35 5 0	50 0 0
Inchimascarty,	368 1 10	.	21	10	7	17	.	3	2	1	.	3	21 0 0	18 15 0
Inchinatinny,	334 2 26	64	35	13	18	31	13	4	5	.	.	5	30 0 0	38 0 0
Islandboy,	985 1 29	64	75	31	26	57	9	10	6	.	.	6	56 0 0	32 10 0
Keelafreaghane, East,	983 0 15	101	49	17	17	34	13	6	4	.	.	4	37 5 0	34 15 0
Keelafreaghane, West,	602 1 17		34	22	26	48		5	6	.	.	8	45 0 0	46 0 0
Killagurteen,	338 0 32	127	100	53	52	105	24	30	21	.	.	21	67 15 0	58 0 0
Killeenleagh,	596 2 29	48	22	16	17	33	8	3	4	.	.	4	44 10 0	38 0 0
Kilmackerrin, East,	633 2 28	195	111	44	42	86	42	19	18	.	.	18	45 15 0	58 0 0
Kilmackerrin, West,	611 3 21		83	39	44	83		16	16	.	.	16	68 15 0	54 10 0
Kineigh,	796 0 6	316	221	61	82	143	52	36	26	.	.	26	161 0 0	145 10 0
Knockroe,	574 1 26	.	46	20	22	42	.	9	6	.	.	6	29 8 0	30 5 0
Knoppoge,	573 0 4	25	41	10	20	36	5	6	6	.	.	6	50 0 0	40 10 0
Lisiouane,	145 8 5	.	32	15	12	27	.	4	5	1	.	6	25 0 0	24 5 0
Lissatinnig,	480 1 38	20	23	12	11	23	4	5	4	.	.	4	30 0 0	25 15 0
Maghygreenane,	2,156 3 37	18	20	11	8	19	3	3	4	.	.	4	30 0 0	35 0 0
Mastergeehy,	220 3 2	89	52	18	25	43	15	11	7	1	.	8	29 10 0	32 0 0
Monlagirkane,	195 3 27	17	24	8	15	23	3	3	3	.	.	3	21 0 0	19 0 0
Maulin,	463 0 35	97	63	21	33	54	15	9	8	.	.	9	27 15 0	49 5 0
Maulnabrack,	646 2 31	25	30	11	12	23	5	5	4	.	.	4	27 0 0	21 5 0
Maulnahone,	362 0 3	.	49	23	21	44	.	9	8	.	.	8	43 0 0	33 15 0
Murreagh,	773 3 32	325	203	87	84	171	44	27	16	.	.	16	154 5 0	191 5 0
Oughtiv,	1,048 1 0	.	58	31	33	64	.	8	11	.	.	11	35 10 0	78 0 0
Sallahig,	164 3 1	.	40	27	37	64	.	7	14	.	.	14	43 10 0	37 0 0
Scarriff,	321 1 4	104	56	38	41	79	14	8	9	.	1	10	50 15 0	73 15 0
Shronaloughane,	785 0 35	39	18	12	13	25	6	3	4	.	.	4	18 10 0	30 10 0
Spunkane,	795 3 15	390	373	140	168	308	71	56	40	3	2	45	159 0 0	219 15 0
Termons,	713 0 19	319	280	136	187	333	62	47	51	.	.	51	179 15 0	149 10 0
Tooracladane,	1,461 0 27	54	54	22	18	40	5	8	5	.	.	5	70 10 0	65 10 0
Toorealeen,	943 2 35	25	25	13	9	22	2	4	3	.	.	3	36 10 0	28 10 0
Tullig,	971 0 0	169	126	68	59	127	33	21	19	.	.	19	105 5 0	88 5 0
Tulligenlane,	1,246 3 35	26	24	15	13	28	4	3	3	.	.	3	55 0 0	57 0 0
Waterville,	161 3 38	158	141	67	70	137	27	26	26	1	.	27	271 0 0	218 15 0
Eighty-three Islands,	56 2 33	.	.	.	.	.	.	.	.	.	.	.	.	14 15 0
Total,	48,325 0 18	5,247	4,450	2,099	2,217	4,316	379	714	664	10	3	677	4,001 11 8	3,782 5 0
GLANBEHY P.:														
Ballynakilly,	117 2 3	.	.	1	2	3	.	.	1	.	.	1	14 0 0	7 0 0
Ballynakilly, Lower,	673 1 36	139	120	59	70	129	20	22	23	.	.	23	76 0 0	127 15 0
Ballynakilly, Upper,	743 0 0	135	100	48	55	103	29	10	17	.	.	17	88 15 0	34 0 0
Bunglasha, North,	249 3 16	47	31	13	10	23	6	5	4	.	.	4	31 15 0	23 0 0
Bunglasha, South,	341 2 15	45	36	10	9	19	8	8	3	.	.	3	37 10 0	26 5 0
Callabaniska,	394 1 7	63	46	27	31	58	11	12	13	.	.	13	16 15 0	22 15 0
Cascarragh,	949 0 9	7	7	10	9	19	1	3	4	.	.	4	38 0 0	22 15 0
Carriginane,	770 0 15	7	.	2	3	5	1	1	1	.	.	1	8 10 0	5 10 0
Commeen,	561 1 39	91	73	38	46	84	19	17	19	.	.	19	73 17 8	81 0 0
Coolnaharragill, Lower,	137 3 38	56	49	16	13	29	9	8	6	.	.	6	30 0 0	29 0 0
Coolnaharragill, Upper,	420 3 16	169	146	61	65	126	38	27	30	.	.	30	60 15 0	72 0 0
Coolroe, Lower,	242 8 29	53	47	20	21	41	11	9	8	1	.	9	63 0 0	55 15 0
Coolroe, Upper,	506 1 15	39	44	21	28	49	8	7	8	.	.	8	28 0 0	41 15 0
Coomasaharn,	1,061 0 16	39	54	20	23	43	9	9	9	.	.	9	36 10 0	30 0 0
Coomavoon,	624 0 15	4	4	1	1	2	1	1	1	.	.	1	10 10 0	12 5 0
Cosha, North,	213 0 12	29	35	6	4	10	4	6	2	.	.	2	5 10 0	13 0 0
Cosha, South,	270 0 14	.	19	7	0	15	1	4	2	.	.	2	9 9 2	10 5 0
Creeveen,	916 1 22	5	8	6	6	12	1	1	2	.	.	2	25 0 0	21 0 0
Curra,	257 0 32	.	20	3	4	7	.	5	1	.	.	1	28 10 0	23 10 0
Curraheen,	657 0 39	252	239	112	109	221	53	49	46	.	.	46	65 15 0	62 5 0
Curraheen, Little,	60 0 28		25	11	13	24		7	6	1	.	7	12 10 0	8 15 0
Curravaha,	1,265 0 28	19	19	14	17	31	3	4	5	.	.	5	42 0 0	32 15 0
Derreenanaryagh,	1,228 1 16	52	51	22	22	44	9	11	7	.	.	7	42 5 0	27 10 0
Doory,	284 3 12	10	.	8	6	9	1	1	1	.	.	1	21 0 0	13 15 0
Droenagh,	595 3 25	30	34	16	14	30	5	5	5	.	.	5	28 0 0	24 5 0

Printed image digitised by the University of Southampton Library Digitisation Unit

COUNTY OF

Parishes, Townlands, and Towns.	Area.	Population: In 1841. Persons	Population: In 1851 Persons.	Population: In 1861. Males.	Population: In 1861. Females.	Population: In 1861. Total.	Houses: In 1841. Number.	Houses: In 1851 Number	Houses: In 1861. Inhabited.	Houses: In 1861. Uninhabited.	Houses: In 1861. Building.	Houses: In 1861. Total.	Valuation: Poor Law Valuation in 1851	Valuation: General Valuation in 1861.
	A. R. P.												£ s. d.	£ s. d.
GLANBERY P.—*con.*														
Drom,	491 2 0	380	57	57	50	107	76	9	23	.	.	23	100 5 0	83 0 0
Drom, East,	135 2 29		11	8	6	14		2	2	.	.	2	10 0 0	14 15 0
Drom, West,	474 3 7		201	158	151	309		31	59	1	.	60	60 10 0	95 15 0
Dromalonhurt,	1,805 3 26	60	63	30	28	58	8	8	9	.	.	9	72 0 0	64 10 0
Dromsbrane,	621 2 29	.	28	8	14	22	3	4	5	.	.	5	31 10 0	26 0 0
Faba,	281 0 9	35	22	16	15	31	8	6	6	.	.	6	35 10 0	53 10 0
Gortdirragh,	367 3 21	28	24	18	23	41	5	4	9	.	.	9	10 10 0	21 0 0
Gowlane,	412 1 17	88	91	41	43	84	20	10	17	1	.	10	63 0 0	55 0 0
Kealduff, Lower,	279 3 25	79	36	20	16	36	14	7	8	.	.	8	14 0 0	14 0 0
Kealduff, Upper,	815 0 10		34	26	14	40		5	9	.	.	9	14 0 0	27 10 0
Keel,	581 3 7	6	.	4	8	12	1	1	3	.	.	3	32 0 0	36 0 0
Kilkeehagh,	653 2 34	107	71	25	26	51	19	12	11	1	.	12	47 0 0	56 0 0
Kilnabrack, Lower,	459 1 38	269	263	104	122	226	51	40	42	1	.	43	124 5 0	130 0 0
Kilnabrack, Upper,	629 1 27	110	85	37	44	81	22	22	13	1	.	14	28 10 0	61 10 0
Lauhir,	266 1 33	38	38	19	20	39	7	7	7	.	.	7	26 7 0	27 15 0
Letter, East,	215 0 34	81	33	24	24	48	11	7	11	1	.	12	62 0 0	36 0 0
Letter, West,	1,770 0 6	51	72	43	58	101	11	13	19	.	.	19	25 15 0	52 15 0
Lickeen,	570 2 27	16	25	9	7	16	2	5	4	.	.	4	30 0 0	43 5 0
Neesha,	1,319 0 27	13	7	4	9	13	1	1	3	.	.	3	32 0 0	21 10 0
Reennanallagane,	299 2 15	183	190	94	105	199	37	30	40	1	.	41	49 15 0	44 10 0
Rossbeby,	980 0 27	52	30	12	15	27	13	12	6	9	.	15	149 10 0	147 5 0
Tooreneealagh,	1,676 1 23	28	28	14	13	27	7	5	5	.	.	5	24 0 0	21 10 0
Toornaneeskagh,	418 1 22	8	6	1	2	3	1	1	1	.	.	1	8 0 0	4 15 0
Treangarriv,	570 1 1	49	55	22	28	50	8	9	8	.	.	8	35 5 0	47 0 0
Treanmanagh,	600 1 36	39	47	28	14	42	4	5	6	.	.	6	40 0 0	39 5 0
Four Islands,	1 2 10	.	.	.	.	.	.	.	.	.	.	.	.	.
Total,	30,258 3 4	3,011	2,622	1,349	1,444	2,793	585	498	550	18	.	568	2,019 9 2	2,104 15 0
KILLEMLAGH P.:														
Aghagadda,	195 3 0	45	28	16	12	28	7	4	5	.	.	5	60 0 0	45 0 0
Aghanboy,	148 1 14	.	50	34	36	70	.	9	11	.	.	11	40 5 0	33 15 0
Ashort,	536 2 24	141	74	44	36	80	30	15	14	.	.	14	104 15 0	67 5 0
Allaghee Beg (North),	25 2 30	29	5	5	8	8	5	1	1	.	.	1	24 0 0	7 0 0
Allaghee Beg (South),	10 1 37		28	.	.	.		4	.	.	.	.	9 0 0	4 15 0
Allaghee More,	487 3 30	67	15	23	23	46	7	2	7	1	.	8	66 10 0	50 5 0
Ardcost,	955 1 30	250	231	106	115	221	41	38	39	2	.	41	131 0 0	143 5 0
Ballynahloun,	245 2 29	83	40	22	24	46	12	7	7	.	.	7	103 0 0	78 0 0
Ballynahow,	175 0 35	75	56	19	27	46	14	9	9	.	.	9	55 5 0	51 10 0
Belus,	425 0 9	65	42	24	26	50	12	7	9	.	.	9	58 0 0	32 15 0
Cappawee,	508 3 10	84	37	24	16	40	15	5	5	.	.	5	37 0 0	23 15 0
Cloghanecanuig,	132 0 33	117	34	27	31	58	25	9	15	.	.	15	52 5 0	33 15 0
Coomakeoge,	168 0 18	.	4	5	1	6	.	1	1	.	.	1	9 15 0	3 5 0
Coomanaspig,	256 1 37	.	7	8	5	8	.	1	2	.	.	2	19 0 0	12 15 0
Doory,	584 2 33	382	334	85	107	192	72	37	42	1	.	43	164 15 0	177 15 0
Ducalla,	411 2 39	40	21	9	13	22	7	3	4	.	.	4	42 0 0	24 0 0
Emlaghpeastia,	562 1 21	74	37	21	17	38	10	5	5	1	.	6	52 5 0	44 0 0
Foilnageragh,	172 2 35	.	3	7	9	16	.	1	4	.	.	4	39 10 0	13 15 0
Garrane,	399 1 4	32	28	12	14	26	4	4	5	.	.	5	36 0 0	19 15 0
Glanearagh,	234 0 6	47	35	21	20	41	5	6	8	.	.	8	46 0 0	39 15 0
Gortreagh,	77 2 1	.	.	4	8	12	.	.	2	.	.	2	36 0 0	38 10 0
Kilkeaveragh,	281 1 22	309	37	54	49	103	58	16	14	.	.	14	94 0 0	100 10 0
Killahuonis,	696 0 5	228	84	64	71	135	46	21	26	.	.	26	164 5 0	102 10 0
Killoinag,	704 0 3	62	51	23	21	49	11	6	6	.	.	6	78 15 0	63 15 0
Killoneaha,	227 0 11	37	25	12	15	27	3	4	3	1	.	4	45 0 0	31 10 0
Knockeenawaddra,	153 0 21	.	112	60	62	122	.	24	24	1	.	25	39 15 0	30 0 0
Loteeve,	790 3 32	133	126	36	39	75	21	21	11	1	.	12	162 0 0	147 0 0
Lehid,	218 1 11	57	42	18	15	33	11	6	6	.	.	6	31 10 0	24 10 0
Lomanagh,	363 1 25	.	.	21	18	39	.	.	10	.	.	10	20 0 0	10 10 0
Moyrisk,	303 0 36	44	36	12	17	29	5	5	4	.	.	4	48 0 0	43 10 0
Portmagee,	140 1 3	84	100	37	45	82	15	20	17	.	.	17	71 10 0	49 15 0
Pound,	609 1 32	.	44	25	25	50	.	7	12	.	.	12	76 0 0	50 0 0
Puffin Island,	125 1 20	.	.	.	.	.	.	.	.	.	.	.	6 0 9	.
Rathkieran,	295 1 0	145	141	57	73	130	32	29	32	2	.	34	151 0 0	108 0 0
Reenearragh,	270 3 24	143	84	47	46	93	24	17	18	.	.	10	52 5 0	73 15 0
Skellig Rocks, Great and Little,	61 1 6	.	26	5	9	14	.	4	4	2	.	6	20 10 0	.
Tooreen,	137 0 8	30	16	11	8	19	4	3	3	.	.	3	24 0 0	12 15 0
Horse Island,	6 3 28	.	.	.	.	.	.	.	.	.	.	.	.	.
Long Island,	9 0 4	.	.	.	.	.	.	.	.	.	.	.	2 0 0	.
Forty-three other Isla	17 1 3	.	.	.	.	.	.	.	.	.	.	.	.	*9 0 0
	11,859 2 17	2,793	1,983	998	1,056	2,054	496	381	385	12	.	397	2,272 15 0	1,813 10 0
Portmagee T.,	.	.	161	68	79	147	.	30	30	5	.	35	.	.
Total,	11,859 2 17	2,793	2,144	1,066	1,135	2,201	496	381	415	17	.	432	2,272 15 0	1,813 10 0

* This sum is the valuation of other islands in this parish, the valuation of which was given separately in 1851.

Pnnted image digitised by the University of Southampton Library Digitisation Unit

KERRY.

Parishes, Townlands, and Towns.	Area.	Population: In 1841. Persons.	Population: In 1851. Persons.	Population: In 1861. Males.	Population: In 1861. Females.	Population: In 1861. Total.	Houses: In 1841 Number.	Houses: In 1851 Number.	Houses: In 1861. Inhabited.	Houses: In 1861. Uninhabited.	Houses: In 1861. Building.	Houses: In 1861. Total.	Valuation: Poor Law Valuation in 1851.	Valuation: General Valuation in 1861.
	A. R. P.												£ s. d.	£ s. d.
KILLINANE P.														
Baliaghs,	794 0 37	199	125	60	00	120	39	22	20	.	.	20	119 15 0	108 5 0
Ballydarrig,	178 0 6	.	58	23	29	52	.	10	9	.	.	9	40 0 0	33 15 0
Ballynahow Beg,	63 3 14	31	27	13	12	25	7	5	3	.	.	3	33 15 0	30 0 0
Ballynahow More,	441 3 24	.	53	21	20	41	.	15	7	.	.	7	34 10 0	42 0 0
Bouterdah,	479 0 27	74	31	30	27	57	14	4	9	.	.	9	67 10 0	53 5 0
Cahersightterrush,	277 3 20	24	27	8	10	18	6	5	4	.	.	4	17 5 0	15 0 0
Caherlecillian,	709 2 3	56	38	23	18	41	9	7	6	1	.	7	54 0 0	44 5 0
Cahermanau,	503 2 17	65	50	18	18	36	12	11	8	.	.	0	49 15 0	42 0 0
Cappagh,	720 2 13	115	90	40	43	83	22	13	15	.	.	15	134 10 0	89 5 0
Cappamore,	225 2 37	40	54	16	10	26	10	7	5	.	.	5	40 0 0	32 5 0
Cloghane,	143 2 15	69	78	24	22	46	12	13	6	.	.	6	71 10 0	42 15 0
Cears,	543 3 32	141	96	36	40	76	26	19	11	.	.	11	126 15 0	102 5 0
Coomdeeween,	258 2 10	22	21	17	23	40	3	6	7	.	.	7	42 10 0	22 10 0
Coomduff,	81 0 27	11	7	2	3	5	2	1	1	.	.	1	17 0 0	11 10 0
Coomnabuncha,	299 0 35	.	66	27	29	56	.	12	12	.	.	12	42 0 0	27 0 0
Coomshanna,	1,024 0 32	9	3	2	3	5	2	1	1	.	.	1	24 0 0	27 5 0
Coulagh,	1,000 0 38	66	18	15	17	32	13	7	5	1	.	6	56 5 0	55 0 0
Deelis,	190 2 1	74	57	32	36	68	12	10	9	1	.	10	77 12 6	62 0 0
Derreennorie,	100 0 4	26	25	12	7	19	3	3	5	.	.	5	30 0 0	28 0 0
Derrymore,	586 1 22	28	53	23	22	45	8	8	7	.	.	7	53 10 0	35 15 0
Doneen,	525 2 32	146	98	39	38	77	27	18	15	.	.	15	97 15 0	101 0 0
Dromtea,	236 0 37	50	37	12	19	31	3	8	6	.	.	6	26 5 0	20 15 0
Foildiff,	290 2 1	.	24	13	11	24	.	6	5	.	.	5	29 0 0	34 0 0
Foilmore,	147 2 30	87	19	4	3	7	16	2	1	1	.	2	31 0 0	25 10 0
Garrane, North,	360 3 0	27	18	7	5	12	5	3	2	.	.	2	22 0 0	16 10 0
Garrane, South,	776 1 22	20	16	10	8	18	2	2	4	.	.	4	40 0 0	31 15 0
Garrydine,	305 0 38	52	16	24	18	42	9	9	9	.	.	9	18 10 0	19 0 0
Glela,	100 3 27	27	22	12	11	23	5	5	4	.	.	4	32 0 0	16 15 0
Gleensk,	1,031 3 37	106	111	52	61	113	30	20	18	.	.	18	61 5 0	62 0 0
Gortaferia,	390 2 34	70	55	24	26	50	2	12	10	1	.	11	45 15 0	51 0 0
Gortmore,	84 1 33	11	15	4	7	11	12	2	4	.	.	4	26 0 0	25 0 0
Gortnagree,	780 2 36	188	152	63	78	141	35	28	25	.	.	25	108 5 0	87 10 0
Gortnagulla,	475 3 20	39	29	18	18	32	9	7	8	.	.	8	30 10 0	23 5 0
Inchintrea,	100 0 26	45	50	20	23	43	7	8	7	.	.	7	36 0 0	31 10 0
Keelnagore,	351 1 26	11	4	4	2	6	3	2	1	.	.	1	7 0 0	14 5 0
Kells,	864 3 1	206	160	70	90	160	35	27	26	.	.	26	111 5 0	84 5 0
Killognaveen, North,	178 2 15	49	41	21	19	40	9	7	6	.	.	6	59 5 0	44 15 0
Killognaveen, South,	396 2 9	66	46	22	25	47	12	8	5	.	.	5	56 10 0	48 10 0
Killurly Commons,	2,276 1 12	} 315	7	4	4	8	} 59	1	1	.	.	1	3 5 0	15 15 0
Killurly, East,	340 0 10		80	39	41	80		17	14	.	.	14	56 15 0	54 5 0
Killurly, West,	583 3 27		65	31	44	75		12	13	.	.	13	43 15 0	50 5 0
Knocknaden	309 1 25	45	20	10	9	19	4	3	2	.	.	2	21 10 0	15 10 0
Knockaneymuloo,	908 1 34	123	78	38	48	86	25	16	14	.	.	14	63 0 0	45 5 0
Lisbane,	454 1 19	46	38	17	16	33	8	6	6	.	.	6	49 0 0	46 0 0
Lies, Lower,	353 0 22	} 86	23	12	13	25	} 21	4	5	.	.	5	38 0 0	28 15 0
Lies, Upper,	81 3 15		5	.	.	.		2	.	1	.	1	20 10 0	20 15 0
Raheens,	312 3 7	.	20	12	8	20	.	2	2	.	.	2	21 0 0	23 10 0
Reaveslagh,	492 0 33	36	41	13	12	25	7	0	4	.	.	4	39 5 0	36 0 0
Roads,	637 2 36	146	107	36	27	63	30	16	12	.	.	12	35 10 0	41 5 0
Srugreana,	366 0 24	68	47	18	17	35	14	9	5	.	.	5	120 5 0	60 0 0
Strandsend,	113 3 6	.	54	20	27	47	.	12	8	.	.	8	27 15 0	19 0 0
Tearaha,	314 2 33	44	20	12	8	20	3	3	2	.	.	2	51 0 0	50 0 0
Teernahila,	513 2 13	33	23	13	10	23	4	4	4	.	.	4	30 10 0	22 10 0
Teeromoyle,	2,246 1 16	163	136	67	68	135	34	27	22	.	.	22	149 0 0	151 0 0
Toen,	253 3 1	54	46	15	20	35	9	7	7	.	.	7	46 0 0	36 15 0
Talbg,	295 0 31	94	16	8	8	16	20	5	2	.	.	2	33 15 0	34 10 0
Four Islands,	3 0 39	.	.	.	.	.	.	.	.	.	.	.	.	0 10 0
	26,868 0 0	3,569	2,718	1,224	1,289	2,513	669	505	429	6	.	435	2,841 2 0	2,395 15 0
Auxiliary Workhouses, Caherciveen Union Workhouse,	.	.	1,803	.	.	.	.	10	.	.	.	.	.	.
	.	.	.	52	81	133	.	.	1	.	.	1	.	.
Total,	26,868 0 0	3,569	4,521	1,276	1,370	2,646	669	515	430	6	.	436	2,841 2 5	2,395 15 0
KILLORGLIN P., part of:														
Ballintleave,	391 1 12	51	40	59	76	135	9	7	27	.	.	27	30 10 0	51 10 0
Ballintleave Commons,	677 0 10	91	61	21	22	43	21	14	8	.	.	8	12 5 0	12 0 0
Coomnafanida,	364 2 10	21	33	14	15	29	5	5	6	.	.	6	11 7 6	17 5 0
Doughs,	557 0 39	41	36	71	76	147	4	5	22	.	.	22	93 10 0	143 10 0
Doughs Commons,	383 0 15	42	73	11	17	28	8	11	5	.	.	5	5 10 0	9 0 0
Doolahig,	129 2 39	26	108	38	36	74	4	19	12	.	.	12	6 0 0	28 15 0
Glannagilliagh,	977 3 9	287	255	93	85	178	67	50	33	1	.	34	142 0 0	150 0 0

Printed image digitised by the University of Southampton Library Digitisation Unit

COUNTY OF

Parishes, Townlands, and Towns.	Area.	Population: In 1841. Persons	Population: In 1851. Persons	Population: In 1861. Males	Population: In 1861. Females	Population: In 1861. Total	Houses: In 1841. Number	Houses: In 1851. Number	Houses: In 1861. Inhabited	Houses: In 1861. Uninhabited	Houses: In 1861. Building	Houses: In 1861. Total	Valuation: Poor Law Valuation in 1861.	Valuation: General Valuation in 1861.
	A. R. P.												£ s. d.	£ s. d.
KILLORGLIN P., part of —*continued.*														
Illaunstookagh,	311 1 7	58	64	40	47	87	10	10	15	.	.	15	53 0 0	125 5 0
Knockanaglass,	128 3 1	93	86	29	21	50	21	16	9	.	.	9	32 12 8	22 10 0
Knockaunroe,	63 3 14	55	53	26	27	53	14	10	9	.	.	9	15 5 0	16 10 0
Muingaphuca,	662 3 15	154	149	69	68	137	30	27	22	.	.	22	47 0 0	68 15 0
Quayhaun,	120 3 19	46	7	3	2	5	9	1	1	.	.	1	4 0 0	6 10 0
Scartnamackagh,	69 3 39	.	8	4	3	7	.	1	1	.	.	1	6 10 0	6 5 0
Tooreennashiggaun,	468 2 14	51	45	60	66	126	11	6	23	.	.	23	17 7 0	60 15 0
Trasnoughtragh,	74 3 20	72	13	7	6	13	14	2	2	.	.	2	12 10 0	33 0 0
Two Islands,	0 1 1	.	.	.	.	.	.	.	.	.	.	.	.	.
Total, (a)	5,402 0 25	1,088	1,031	545	567	1,112	227	184	195	1	.	196	489 7 6	768 10 0
PRIOR P.:														
Ballard, Lower,	702 2 31	89	36	35	31	66	12	4	9	.	.	9	47 0 0	76 10 0
Ballard, Upper,	291 1 31		28	28	44	72		5	14	.	.	14	73 10 0	34 0 0
Ballinskelligs,	718 0 12	451	457	182	197	379	82	75	64	3	.	67	294 0 0	227 10 0
Boolakeel,	191 0 25	120	84	43	43	86	22	17	17	.	.	17	52 10 0	46 15 0
Canuig,	450 2 39	40	66	36	41	77	10	11	17	.	.	17	60 0 0	43 0 0
Cloghaneanna,	566 1 31	119	85	49	37	86	23	12	12	.	.	12	93 0 0	54 15 0
Cloon,	330 1 5	.	87	33	35	68	.	14	9	2	.	11	00 10 0	84 5 0
Cools,	726 0 4	82	83	47	30	77	16	12	11	.	.	11	84 5 0	62 0 0
Coom,	258 0 28	67	44	24	28	52	7	5	7	.	.	7	44 0 0	39 15 0
Curraghnanav,	281 3 14	70	87	35	42	77	13	16	10	.	.	16	44 5 0	34 15 0
Dungeagae,	297 0 9	209	185	93	115	208	43	30	36	2	1	39	92 0 0	87 0 0
Emlaghdreenagh,	217 0 8	.	51	24	23	47	.	7	6	.	.	6	36 10 0	29 10 0
Emlaghlea,	173 0 23	.	42	16	19	35	.	6	6	.	.	6	17 15 0	18 10 0
Emlaghmore, East,	352 1 21	656	66	41	31	72	113	12	9	.	.	9	77 5 0	60 0 0
Emlaghmore, West,	178 3 14		50	14	19	33		6	6	.	.	6	32 15 0	69 0 0
Emlaghnanuck,	381 1 19	.	97	41	46	87	.	15	14	.	.	14	98 15 0	79 10 0
Fermoyle,	1,921 2 38	462	333	153	137	290	66	55	49	2	.	51	330 10 0	265 5 0
Horse Island,	34 1 4	.	20	10	7	17	.	3	2	.	.	2	15 0 0	9 15 0
Kildreehig,	420 2 10	57	48	28	24	52	10	11	10	.	.	10	54 15 0	36 15 0
Killarly,	733 0 7	127	77	49	47	96	23	16	14	.	.	14	109 0 0	94 0 0
Kinard, East,	490 3 27	210	145	62	76	138	41	28	27	.	.	27	94 10 0	84 0 0
Kinard, West,	525 3 33	236	226	106	126	232	46	52	53	2	.	55	148 10 0	110 15 0
Leabaleaha,	314 0 7	82	61	15	16	31	15	8	5	.	.	5	49 5 0	41 10 0
Meelagulleen,	234 2 8	138	110	63	59	122	26	17	24	.	.	24	91 0 0	66 0 0
Muingydowda,	156 1 6	.	40	19	24	43	.	9	9	.	.	9	19 5 0	15 5 0
Mweelin,	79 0 31	.	33	12	8	20	.	5	4	.	.	4	15 15 0	17 5 0
Reennacoola,	116 0 8	.	17	2	4	6	.	2	1	.	.	1	9 5 0	8 0 0
Reenroe,	128 1 12	.	122	24	23	47	.	19	7	.	.	7	31 10 0	34 15 0
Sussa,	717 0 23	103	113	66	56	122	18	10	10	.	.	18	96 0 0	91 5 0
Five Islands,	3 1 6	.	.	.	.	.	.	.	.	.	.	.	.	.
Total,	11,795 0 12	3,268	2,928	1,350	1,388	2,738	596	491	476	11	1	488	2,352 5 0	1,043 5 0
VALENCIA P.:														
Ballyhearny, East,	194 3 12	280	84	38	38	70	54	17	13	.	.	13	67 5 0	80 5 0
Ballyhearny, West,	346 3 4		205	84	100	184		57	33	3	.	36	119 5 0	128 10 0
Ballymanagh,	181 0 5	103	106	43	50	93	21	21	19	.	.	19	62 15 0	71 15 0
Bray,	823 3 31	.	.	.	.	.	.	.	.	.	.	.	126 0 0	41 15 0
Coarha Beg,	920 3 3	423	360	153	152	305	84	79	57	4	.	61	141 15 0	179 15 0
Coarha More,	532 1 2	220	185	55	43	98	40	19	18	.	.	10	184 0 0	185 15 0
Cool, East,	304 1 26	220	74	37	20	65	43	15	12	.	.	12	73 0 0	68 5 0
Cool, West,	272 2 28		115	39	43	82		26	15	.	.	15	72 15 0	54 5 0
Dohilla,	221 2 8	216	173	69	71	140	38	32	21	1	.	22	157 15 0	147 15 0
Farranreagh,	430 3 24	272	152	47	47	94	42	20	16	1	.	17	396 10 0	347 0 0
Fenghmaan, East,	153 1 16	221	130	42	36	70	41	30	13	1	.	14	79 0 0	57 0 0
Fenghmaan, West,	367 0 10		115	60	69	129		24	26	1	.	27	62 15 0	144 5 0
Glanleam,	257 1 7	101	34	14	26	40	18	3	5	.	.	5	100 10 0	127 5 0
Gortgower,	53 1 3	.	54	32	26	58	.	9	8	.	.	8	30 0 0	27 10 0
Kilbeg, East,	99 3 34	169	49	11	14	25	28	11	5	.	.	5	65 10 0	47 15 0
Kilbeg, West,	97 1 19		101	30	29	59		21	12	.	.	12	24 5 0	40 5 0
Laharan,	121 3 26	163	55	40	58	96	31	24	16	.	.	16	101 5 0	64 15 0
Tinnies, Lower, East,	211 1 38	517	184	81	102	183	99	40	40	1	.	41	58 15 0	63 5 0
Tinnies, Lower, West,	173 2 32		114	79	72	151		30	36	.	.	36	74 15 0	61 5 0
Tinnies, Upper,	221 3 1		86	39	48	87		17	14	.	.	14	51 15 0	81 15 0
	6,371 1 7	2,920	2,317	993	1,050	2,043	539	475	370	12	.	391	2,049 10 0	1,995 0 0
Knights Town T.,	.	.	145	88	109	197	.	31	39	4	.	34	.	.
Total,	6,371 1 7	2,920	2,462	1,081	1,159	2,240	539	500	409	16	.	425	2,049 10 0	1,995 0 0

(a) The remainder of the parish of Killorglin is in the baronies of Dunkerron North, Magunihy, and Trughanacmy; the entire parish contains 7,268 persons.

Printed image digitised by the University of Southampton Library Digitisation Unit

BARONY OF MAGUNIHY.

Parishes, Townlands, and Towns.	Area.	Population: In 1841. Persons	Population: In 1851. Persons.	Population: In 1861. Males.	Population: In 1861. Females.	Population: In 1861. Total.	Houses: In 1841. Number	Houses: In 1851. Number	Houses: In 1861. Inhabited.	Houses: In 1861. Uninhabited.	Houses: In 1861. Building.	Houses: In 1861. Total.	Valuation: Poor Law Valuation in 1851. £ s. d.	Valuation: General Valuation in 1861. £ s. d.
	A. R. P.													
AGHADOE P., part of:														
Aghaurreen,	412 1 32	91	65	35	40	75	11	8	9	.	.	9	143 0 0	165 15 0
Aghalesmore,	185 0 12	15	24	8	8	16	2	3	2	1	.	3	80 0 0	106 15 0
Annaghilymore,	1,017 1 18	190	133	83	65	148	24	16	20	.	.	20	259 0 0	312 0 0
Aros,	211 3 17	65	40	17	17	34	8	3	3	.	.	3	123 10 0	133 10 0
Ballydowny,	91 3 9	48	6	19	16	35	5	2	4	.	.	4	85 15 0	106 15 0
Barradaff,	408 1 39	66	62	45	27	72	12	10	12	1	.	13	96 6 0	72 5 0
Brown, or Rabbit Island	12 0 35	.	.	.	.	.	.	.	.	.	.	.	4 0 0	.
Bunrower,	197 3 9	23	33	12	4	16	3	5	2	.	.	2	154 10 0	125 10 0
Caher,	178 2 24	51	71	18	21	39	7	12	7	.	.	7	94 15 0	100 15 0
Cahermane,	75 1 10	.	.	.	.	.	.	.	.	.	.	.	32 0 0	53 10 0
Clerny,	89 3 8	8	15	1	3	4	1	2	1	.	.	1	103 0 0	137 10 0
Coolcorcoran,	289 0 21	101	62	23	28	51	18	9	9	.	.	9	143 15 0	186 5 0
Coolgarriv,	224 3 26	66	57	34	40	74	9	10	10	.	.	10	156 5 0	211 5 0
Cools,	375 0 2	60	49	31	36	67	8	7	11	.	.	11	51 14 0	195 10 0
Crohane,	466 2 34	221	133	43	45	88	32	22	14	.	.	14	191 17 0	210 0 0
Curragh,	305 3 31	92	89	24	21	45	14	14	6	.	.	6	112 12 6	134 10 0
Doneen,	262 0 22	70	34	30	25	35	9	5	6	.	.	6	126 10 0	151 10 0
Dromdonhigmore,	367 1 32	65	55	27	20	47	7	6	6	.	.	6	160 12 6	195 5 0
Dromin,	239 0 8	89	74	29	35	64	15	10	10	.	.	10	137 10 0	175 10 0
Farranaspig,	70 0 32	29	15	7	10	17	4	3	3	.	.	3	43 0 0	41 15 0
Fosa,	177 2 10	150	143	71	67	138	30	21	23	2	.	25	96 7 6	136 0 0
Gortacollopa,	229 2 3	144	132	48	49	97	27	19	16	.	.	16	96 5 0	119 0 0
Gortaree,	137 3 27	31	55	17	12	29	3	9	6	.	.	6	71 10 0	90 5 0
Gortnacurriga,	258 2 34	56	39	19	14	33	6	4	5	.	.	5	139 10 0	177 0 0
Gortreagh,	98 1 25	16	.	.	.	.	3	.	.	.	.	.	50 0 0	74 0 0
Gortree,	382 2 12	181	125	64	72	136	27	21	24	.	.	24	320 15 0	385 10 0
Grenagh,	299 1 23	108	42	15	12	27	19	4	2	.	.	2	205 5 0	247 5 0
Groin,	67 3 30	8	41	10	14	24	3	7	5	.	.	5	41 17 6	42 0 0
Headfort,	385 0 1	147	93	53	48	101	22	17	18	.	.	18	130 10 0	170 5 0
Innisfallen,	21 1 34	.	.	.	.	.	.	.	.	.	.	.	30 0 0	.
Kilbreanbeg,	193 2 18	37	25	12	15	27	4	4	6	.	.	6	56 10 0	49 0 0
Killalee,	116 0 4	49	20	10	12	38	6	2	4	.	.	4	81 0 0	102 5 0
Killeen,	367 3 16	63	42	26	20	46	8	4	6	.	.	6	136 5 0	178 0 0
Knockanarroor,	541 3 25	77	55	30	31	61	9	7	9	.	.	9	116 12 6	105 15 0
Knockaserrnet,	296 3 23	55	8	22	23	45	8	4	5	.	.	5	121 0 0	130 15 0
Knockeenduff,	367 2 30	83	119	54	67	121	15	21	23	.	.	23	106 0 0	137 0 0
Knockeennagowan,	345 0 34	55	53	28	29	57	7	11	9	.	.	9	50 12 6	41 0 0
Knockreer,	436 1 37	26	42	22	23	45	2	4	5	.	.	5	403 10 0	558 15 0
Knockyaheehan,	493 3 13	67	73	33	39	72	14	11	10	.	.	10	108 10 0	197 15 0
Knappage,	329 3 35	19	82	39	50	89	2	14	12	1	.	13	344 17 6	269 15 0
Lackabane,	333 0 21	133	82	46	40	86	21	11	11	.	.	11	235 5 0	303 5 0
Leamyglissane,	109 1 5	21	25	7	10	17	7	3	2	.	.	2	53 2 6	57 15 0
Listabe,	554 2 35	104	74	41	38	79	15	13	15	.	.	15	109 0 0	136 10 0
Lismangane,	156 3 15	68	20	1	1	2	13	2	1	.	.	1	80 5 0	72 15 0
Maulagh,	161 3 7	34	54	21	19	40	5	7	6	.	.	6	107 2 6	139 15 0
Nunstown,	170 2 34	73	8	4	3	7	12	2	1	1	.	2	83 0 0	120 5 0
Pallis,	171 2 22	46	37	9	10	19	8	6	3	.	.	3	110 12 8	98 5 0
Parkavoneer,	124 1 9	44	6	11	15	26	7	1	4	.	.	4	76 2 6	95 10 0
Raheen,	234 1 22	63	52	30	25	55	9	6	10	.	.	10	53 10 0	64 5 0
Rossacroo,	229 2 22	9	6	14	13	27	1	1	5	.	.	5	14 0 0	16 0 0
Scarteen,	175 3 10	27	15	2	2	4	4	2	1	.	.	1	60 0 0	69 0 0
Shrenedarragh,	482 2 12	226	184	94	104	198	36	40	39	1	.	40	157 9 0	292 10 0
Lamb Island,	1 2 19	.	.	.	.	.	.	.	.	.	.	.	0 5 0	.
Seven other Islands,	0 2 22	.	.	.	.	.	.	.	.	.	.	.	.	*83 15 0
Total, (d*)	14,031 2 1	3,600	2,775	1,347	1,338	2,685	543	425	421	7	.	428	6,233 4 0	7,404 10 0
AGLISH P.:														
Acres,	77 2 37	48	23	11	9	20	8	3	3	.	.	3	23 0 0	34 15 0
Aghaleebeg,	71 2 18	10	16	10	7	17	1	3	2	.	.	2	19 0 0	24 5 0
Aglish,	201 2 16	214	115	40	47	87	36	19	13	1	.	14	186 5 0	144 5 0
Balhoillane,	281 0 3	57	77	41	38	79	11	10	9	.	.	9	150 10 0	200 15 0
Ballybrack,	316 2 1	151	84	31	22	53	22	15	10	.	.	10	154 17 8	190 5 0
Ballynacarrig, East,	196 1 39	67	37	18	18	36	13	6	7	.	.	7	101 10 0	121 0 0
Ballynacarrig, West,	180 1 10	82	1	14	13	27	13	2	4	.	.	4	73 0 0	85 15 0
Ballyrasna,	174 2 36	75	54	25	37	60	9	8	9	.	.	9	89 0 0	97 5 0
Barleymount, East,	213 1 26	121	90	41	56	97	17	16	10	1	.	19	63 0 0	60 0 0
Barleymount, Middle,	85 2 28	95	67	30	31	61	14	11	10	.	.	10	41 2 6	45 5 0
Barleymount, West,	252 0 15	25	40	37	29	66	4	6	12	.	.	12	100 0 0	109 5 0
Boolasallagh,	303 2 12	109	104	46	40	86	29	20	14	.	.	14	136 10 0	126 5 0
Coolbane,	217 3 35	78	74	31	25	56	11	13	8	.	.	8	115 15 0	123 15 0
Coolree, East,	323 1 13	46	56	31	37	68	11	9	11	.	.	11	96 10 0	143 10 0
Coolree, West,	110 1 6	54	29	9	11	20	6	5	4	.	.	4	44 0 0	52 10 0

* This sum is the valuation of several islands in this parish, the valuation of which was given separately in 1851.

(d*) The remainder of the parish of Aghadoe is in the barony of Dunkerron, North; the entire parish contains 2,783 persons.

Printed image digitised by the University of Southampton Library Digitisation Unit

Parishes, Townlands, and Towns.	Area.	Population: In 1841. Persons.	Population: In 1851. Persons.	Population: In 1861. Males.	Population: In 1861. Females.	Population: In 1861. Total.	Houses: In 1841. Number	Houses: In 1851. Number	Houses: In 1861. Inhabited.	Houses: In 1861. Uninhabited.	Houses: In 1861. Building.	Houses: In 1861. Total.	Valuation: Poor Law Valuation in 1851. £ s. d.	Valuation: General Valuation in 1861. £ s. d.
	A. R. P.													
AGLISH P.—*continued.*														
Doonkinane,	278 2 15	91	56	22	16	38	12	8	5	.	.	5	120 5 0	116 5 0
Dromdooling Beg,	114 0 27	31	10	7	8	15	4	1	2	.	.	2	46 0 0	57 15 0
Flintfield,	147 3 32	44	38	13	14	27	5	5	5	.	.	5	55 15 0	75 15 0
Laharan,	176 1 32	71	58	22	24	46	11	9	9	.	.	9	71 15 10	84 5 0
Racomane, East,	246 3 22	50	35	32	24	56	5	6	8	.	.	8	86 12 6	99 5 0
Racomane, West,	202 3 0	77	58	23	14	37	13	9	4	.	.	4	121 17 6	137 0 0
Seersho,	106 2 16	44	32	11	11	22	7	6	5	.	.	5	34 3 4	38 0 0
Sheans, East,	252 1 11	63	102	41	39	80	10	19	17	1	.	16	97 13 4	79 15 0
Sheans, West,	116 1 38	117	59	16	22	38	24	10	7	.	.	7	61 0 0	57 5 0
Trippeenagh,	148 1 34	24	25	11	17	28	5	5	5	.	.	5	67 15 0	67 5 0
Total,	4,957 0 2	1,939	1,349	611	609	1,220	299	226	201	3	.	204	2,163 17 6	2,370 5 0
CURRANS P., part of: (e²)														
Knockanecoolteen,	723 2 17	99	91	37	27	64	14	12	6	.	.	6	230 12 6	275 0 0
KILBONANE P.:														
Abane,	187 3 26	139	103	19	14	52	21	20	5	.	.	5	93 5 0	105 0 0
Ballymalis,	502 1 0	283	171	57	56	113	52	38	22	1	.	23	296 15 0	341 15 0
Boulaunbrish,	140 1 0	42	21	14	17	31	6	4	5	.	.	5	70 15 0	63 10 0
Commons,	10 0 20	58	35	26	31	57	13	12	12	.	.	12	7 15 0	7 15 0
Coolavorheen,	107 2 25	39	23	10	9	19	5	3	3	.	.	3	45 5 0	39 0 0
Coolbane, East,	12 1 5	.	.	.	.	.	.	.	.	.	.	.	7 0 0	8 0 0
Coolbane, West,	15 0 21	.	.	.	.	.	.	.	.	.	.	.	9 0 0	6 15 0
Coolroe, North,	236 0 35	142	85	34	36	70	28	14	14	.	.	14	122 13 6	103 10 0
Coolroe, South,	275 3 8	83	56	45	30	75	15	11	13	.	.	13	96 0 0	107 10 0
Culleeny Beg,	116 2 0	61	25	8	8	16	9	4	3	.	.	3	40 2 6	48 5 0
Culleeny More,	348 2 3	146	138	36	43	79	22	22	13	.	.	13	151 2 6	145 0 0
Dromdrick,	97 3 6	37	19	25	21	46	6	2	6	.	.	6	55 0 0	59 15 0
Dromkerry,	342 0 21	120	17	29	30	59	52	3	8	1	.	9	124 0 0	130 10 0
Faha, East,	229 1 8	82	47	26	23	49	14	8	8	.	.	8	116 0 0	132 15 0
Faha, West,	107 3 6	58	21	20	17	37	9	5	7	1	.	8	73 2 6	81 10 0
Gneeves,	131 3 23	44	40	18	16	34	6	8	5	3	.	8	46 12 6	56 15 0
Kilbonane,	228 0 3	122	101	24	17	41	20	17	5	.	.	5	120 12 6	110 10 0
Kilcloghevane,	257 2 17	74	30	24	25	49	11	7	9	.	.	9	114 15 0	132 0 0
Kilnarovanagh,	336 3 1	138	59	32	26	58	21	9	7	.	.	7	136 15 0	142 0 0
Knockagowna,	210 0 10	38	29	9	17	26	5	3	5	.	.	5	46 0 0	59 5 0
Knocknaman,	200 1 4	90	58	26	25	51	12	8	10	.	.	10	141 2 6	163 0 0
Laharan,	287 0 14	151	78	31	27	58	30	14	10	1	.	11	101 0 0	110 0 0
Lahard,	721 2 37	381	242	103	36	139	60	40	31	.	.	31	296 15 0	319 10 0
Lisheenashlegane,	324 0 3	105	70	42	48	90	16	14	14	.	.	14	125 10 0	136 15 0
Lissavane, East,	392 3 21	148	76	41	44	85	25	14	13	.	.	13	190 0 0	185 0 0
Lissavane, West,	410 1 21	157	100	60	57	117	30	18	21	.	.	21	125 15 0	112 0 0
Listry,	717 1 31	357	274	112	98	210	59	46	34	1	.	35	331 12 6	345 15 0
Rockheid, East,	435 0 22	55	43	34	23	57	9	11	8	.	.	8	212 7 6	240 5 0
Rockheid, Middle,	315 0 13	62	85	25	26	51	12	15	9	.	.	9	135 10 0	173 10 0
Rockfield, West,	118 1 5	244	70	60	58	118	44	15	18	.	.	18	52 0 0	75 5 0
Rosnacartia Beg,	170 1 14	66	14	10	10	20	10	2	2	.	.	2	70 0 0	82 0 0
Rosnacartia More,	159 2 28	34	25	14	18	32	6	4	6	.	.	6	61 10 0	62 5 0
Shrone,	143 2 33	53	14	16	17	33	10	3	7	.	.	7	56 0 0	54 0 0
Slievegaura,	234 1 34	50	90	71	76	147	13	22	38	.	.	38	25 12 6	92 0 0
Total,	8,668 2 11	3,666	2,204	1,100	1,019	2,149	621	411	371	8	.	379	3,697 5 0	4,003 5 0
KILCOLMAN P., part of:														
Ardmeelode,	349 2 36	103	48	29	28	57	20	8	12	.	.	12	115 2 6	123 10 0
Ballyvitrane,	302 0 19	131	69	54	46	100	20	14	20	.	.	20	101 12 6	111 15 0
Furraunaagh,	741 3 16	236	149	78	95	173	37	27	26	.	.	26	374 7 6	409 5 0
Knockreagh,	400 3 23	237	136	36	30	66	44	32	9	.	.	9	156 12 6	155 10 0
Lyre,	187 2 11	109	56	17	22	39	25	13	11	1	.	12	81 7 6	76 10 0
Total, (f²)	1,982 0 27	843	458	214	221	435	146	94	78	1	.	79	829 2 6	876 10 0
KILCREDANE P.:														
Ballyhar,	282 0 26	109	65	32	28	60	23	11	9	1	.	10	187 10 0	213 15 0
Caherdean,	243 3 21	51	17	6	4	10	7	2	2	.	.	2	108 0 0	109 0 0
Cloonydonigan, Lower,	93 0 4	48	11	2	4	6	7	2	1	.	.	1	36 0 0	53 0 0
Cloonydonigan, Upper,	193 2 20	40	43	16	19	35	3	6	5	.	.	5	67 0 0	68 0 0
Coolbann,	109 2 13	.	3	.	.	.	.	2	.	.	.	.	42 10 0	33 0 0
Coollick,	168 1 0	.	10	9	4	13	.	1	1	.	.	1	26 0 0	24 15 0
Glebe,	40 2 10	9	.	3	2	5	2	1	1	.	.	1	17 0 0	17 15 0
Kilknasdan,	111 1 17	33	4	10	7	17	4	1	2	.	.	2	62 0 0	63 10 0
Knockanoulort,	191 2 20	59	32	6	6	12	7	3	2	.	.	2	70 0 0	94 0 0
Leamnagulla,	707 3 9	303	159	83	67	150	47	22	25	.	.	25	236 0 0	233 15 0
Scart,	330 1 1	112	70	30	35	65	21	12	13	1	.	14	116 10 0	122 10 0
Total,	2,486 0 23	764	420	197	176	373	121	63	61	2	.	63	976 10 0	1,053 0 0

(e²) The remainder of the parish of Currans is in the barony of Trughanacmy; the entire parish contains 1,164 persons.
(f²) The remainder of the parish of Kilcolman is in the barony of Trughanacmy; the entire parish contains 2,532 persons.

Printed image digitised by the University of Southampton Library Digitisation Unit

KERRY.

Parishes, Townlands, and Towns.	Area.	Population In 1841. Persons	Population In 1851. Persons.	Population In 1861. Males.	Population In 1861. Females.	Population In 1861. Total.	Houses In 1841. Number.	Houses In 1851. Number.	Houses In 1861. Inhabited.	Houses In 1861. Uninhabited.	Houses In 1861. Building.	Houses In 1861. Total.	Valuation: Poor Law Valuation in 1851. £ s. d.	Valuation: General Valuation in 1861. £ s. d.
	A. R. P.													
KILCUMMIN P.:														
Anablaha,	293 0 30	36	23	11	10	21	4	4	2	.	.	2	55 0 0	56 0 0
Annaghbeg,	1,345 3 21	132	76	49	40	89	22	18	15	.	.	15	95 15 0	112 0 0
Ardagh,	199 3 34	42	9	15	12	27	4	3	5	.	.	5	94 0 0	118 0 0
Awnaskirtane,	1,060 3 22	48	41	23	21	44	7	7	8	1	.	9	40 5 0	30 5 0
Ballycullane,	465 3 18	85	77	33	29	62	13	10	10	.	.	10	76 10 0	141 10 0
Ballydesnlea,	134 1 14	37	20	9	8	17	8	4	3	.	.	3	45 10 0	56 5 0
Ballynamannagh,	333 1 36	120	96	39	36	75	17	16	12	.	.	12	158 0 0	171 15 0
Banard,	626 0 36	115	94	62	74	136	22	21	24	.	.	24	128 7 6	109 0 0
Baleenagh,	269 1 13	80	76	38	34	72	13	12	13	.	.	13	51 0 0	52 10 0
Buddaghaune,	507 3 2	126	73	38	27	65	27	12	11	.	.	11	82 5 0	90 10 0
Carran,	394 3 26	102	62	28	28	56	16	15	9	.	.	9	74 15 0	61 10 0
Clashnagarraoe,	479 0 36	84	75	33	24	57	10	10	9	2	1	11	175 0 0	202 10 0
Cleedagh,	60 1 3	25	8	5	5	10	4	2	1	.	.	1	24 0 0	26 5 0
Cloentoens,	155 3 15	72	31	19	12	31	13	4	5	.	.	5	75 15 0	73 15 0
Coolbane,	173 1 31	60	27	21	25	46	12	4	8	.	.	8	69 0 0	71 10 0
Coolick,	830 0 17	144	95	53	45	98	21	13	11	.	.	11	161 5 0	177 5 0
Coolnagarrahy,	58 1 5	21	23	5	7	12	4	4	2	.	.	2	24 15 0	28 10 0
Cuan,	954 2 4	368	198	81	74	155	56	30	30	1	.	31	214 12 6	211 15 0
Dascarrig Beg,	542 3 1	50	48	18	16	34	8	7	4	.	.	4	90 5 0	59 15 0
Dascarrig More,	685 0 21	36	31	11	13	24	5	6	5	.	.	5	28 7 6	23 0 0
Doneen,	171 1 13	62	56	24	21	45	13	9	8	.	.	8	71 5 0	94 0 0
Doonryan,	135 2 16	82	59	23	23	46	11	7	6	.	.	6	63 0 0	86 0 0
Drom,	529 0 7	92	54	41	39	80	15	15	16	.	.	16	103 10 0	122 15 0
Dromadeesirt,	243 0 5	72	51	29	29	58	12	8	8	.	.	8	126 15 0	145 0 0
Freemount,	183 2 34	27	23	19	22	41	6	5	9	.	.	9	44 0 0	69 0 0
Glangristeen,	209 2 21	85	69	32	30	62	14	11	11	.	.	11	93 7 6	94 0 0
Glebe,	75 2 39	10	13	2	11	13	1	1	1	.	.	1	38 6 0	47 15 0
Gneevgullia,	347 2 0	136	160	77	61	138	25	28	30	2	.	32	49 18 0	70 5 0
Gortacarreen,	614 2 10	71	31	11	10	21	12	5	4	.	.	4	49 0 0	49 15 0
Gortanahanaboy, East,	699 3 38	146	140	77	63	140	21	22	22	3	.	25	118 7 6	185 5 0
Gortanahaneboy, West,	443 1 22	109	90	47	36	83	16	12	14	.	.	14	107 0 0	278 10 0
Gartderrig,	1,201 1 33	125	91	56	52	108	21	15	16	.	.	16	111 8 6	90 15 0
Gortnagaun,	848 0 31	112	108	52	49	101	16	16	19	.	.	19	92 12 6	69 16 0
Gortnaprocess,	334 1 14	70	32	17	14	31	8	4	6	.	.	6	61 0 0	64 15 0
Gortnatona,	162 3 4	36	50	13	14	27	0	8	5	.	.	5	66 15 0	80 10 0
Gullaun, East,	328 1 20	44	30	14	16	30	7	4	4	.	.	4	57 0 0	63 15 0
Gullaun, West,	405 2 26	74	72	43	51	94	14	15	17	.	.	17	92 5 0	76 5 0
Inchicorrigane, East,	463 0 2	77	36	23	19	42	12	11	5	1	.	6	80 0 0	105 15 0
Inchicorrigane, West,	545 0 6	39	8	10	12	22	6	1	2	.	.	2	60 0 0	60 10 0
Inchycullane,	229 2 23	95	68	27	36	63	15	13	9	.	.	9	106 5 0	105 0 0
Killbrean Beg,	167 0 32	49	37	16	14	32	7	7	6	.	.	6	49 10 0	37 5 0
Kilquane,	546 0 6	156	136	105	86	191	25	27	29	.	.	29	155 13 6	381 10 0
Knockacappul,	355 2 8	120	71	32	42	74	19	12	12	.	.	12	90 10 0	203 5 0
Knockacullig, North,	309 0 36	46	76	34	40	74	9	13	12	.	.	12	57 15 0	50 5 0
Knockacullig, South,	333 2 13	86	55	14	8	22	15	9	4	.	.	4	90 6 8	117 5 0
Knockahbade,	548 2 20	101	36	37	45	82	18	6	13	.	.	13	97 0 0	167 5 0
Knockataggle Beg,	247 1 9	34	27	14	11	25	5	5	3	.	.	3	70 7 6	92 0 0
Knockataggle More,	1,052 1 38	144	51	40	37	77	23	6	11	.	.	11	150 12 6	171 0 0
Knockanneira,	268 0 5	107	89	38	35	73	20	14	14	.	.	14	63 0 0	74 0 0
Knockdoorah,	755 2 37	145	110	73	60	133	16	16	20	.	.	20	212 5 0	205 10 0
Knockennaficka,	133 0 16	45	27	15	8	23	9	4	5	.	.	5	50 5 0	49 10 0
Knockmanagh,	471 1 15	109	93	41	42	83	18	13	14	.	.	14	100 5 0	92 5 0
Knockangeeha,	430 2 6	55	42	37	25	62	10	7	14	1	.	15	68 12 6	82 5 0
Leamyglissane,	624 3 5	77	61	23	20	43	11	9	8	.	.	8	94 0 0	69 10 0
Lisnagrave,	276 2 13	92	46	40	36	76	17	9	12	.	.	12	45 9 0	39 0 0
Lisrue,	151 0 22	35	19	15	14	29	6	2	3	.	.	3	62 0 0	70 5 0
Mastergeeha,	1,109 3 31	174	216	80	80	160	23	32	27	.	.	27	290 15 0	251 15 0
Maughnotoorig,	346 2 13	71	49	23	32	55	10	9	8	.	.	8	84 12 6	72 15 0
Moulyarkane,	658 2 4	122	101	62	56	118	18	14	15	.	.	15	174 5 0	136 15 0
Maulykeavaun,	522 3 28	49	36	28	26	54	8	5	9	.	.	9	61 2 6	63 5 0
Mausrower,	613 3 26	124	83	59	48	107	17	12	15	.	.	15	157 0 0	173 5 0
Meennagishagh,	154 1 4	143	20	18	15	33	23	4	4	.	.	4	33 0 0	42 0 0
Meantoges,	394 2 16	110	70	40	33	73	16	11	10	.	.	10	113 0 0	107 15 0
Rahanane,	506 3 34	148	127	64	60	124	24	22	21	.	.	21	162 5 0	162 5 0
Raheen,	501 1 33	94	44	18	15	33	17	9	6	.	.	6	63 0 0	71 15 0
Rath Beg,	1,072 0 10	198	162	119	110	229	33	31	40	.	2	42	191 15 0	193 0 0
Rath More,	785 0 36	215	150	82	69	151	29	22	26	3	.	29	238 2 6	493 10 0
Reaboy,	366 1 3	27	31	27	24	51	6	4	9	.	.	9	45 2 6	40 0 0
Readrinagh,	376 0 23	102	53	36	23	59	11	8	7	.	.	7	82 0 0	91 15 0
Serahanagullaun,	226 2 29	45	49	25	22	47	8	7	8	.	.	8	71 0 0	53 5 0
Serahanaveal,	413 1 2	127	92	36	33	69	20	18	10	.	.	10	114 5 0	104 0 0

Printed image digitised by the University of Southampton Library Digitisation Unit

Parishes, Townlands, and Towns.	Area.	Population: In 1841. Persons.	Population: In 1851. Persons.	Population: In 1861. Males	Population: In 1861. Females.	Population: In 1861. Total.	Houses: In 1841. Number.	Houses: In 1851. Number.	Houses: In 1861. Inhabited.	Houses: In 1861. Uninhabited	Houses: In 1861. Building.	Houses: In 1861. Total.	Valuation: Poor Law Valuation in 1851	Valuation: General Valuation in 1861.
	A. R. P.												£ s. d.	£ s. d.
KILCUMMIN P.—*con.*														
Scrahanfadda,	1,044 2 16	126	57	31	29	60	24	11	9	.	.	9	94 10 0	91 15 0
Shrone Beg,	1,110 2 31	103	113	64	65	129	18	16	21	1	.	22	74 5 0	80 10 0
Shrone More,	1,145 0 34	67	53	40	39	79	13	11	12	2	.	14	76 7 6	51 0 0
Stagmount,	706 2 16	154	139	66	81	147	23	21	23	.	.	23	164 2 6	209 10 0
Tooreannamult,	743 2 30	69	48	33	29	62	11	6	10	.	1	11	92 0 0	97 15 0
Toormers,	592 3 27	119	45	19	31	50	20	5	5	.	2	7	112 0 0	120 0 0
Toornamannagh,	807 1 35	121	85	58	59	117	17	10	20	.	.	20	163 10 0	155 15 0
Total,	38,952 2 39	7,360	5,218	2,852	2,670	5,502	1,156	861	896	17	6	916	7,494 19 2	8,472 15 0
KILLAHA P.:														
Annagh Beg,	729 1 4	30	35	17	11	28	9	5	5	.	.	5	57 0 0	38 0 0
Annagh More,	869 0 6	66	44	17	20	37	10	7	6	.	.	6	65 0 0	51 0 0
Ardteegalvan,	480 1 39	122	100	40	49	89	20	18	16	.	.	13	88 2 0	98 10 0
Brewsterfield,	216 3 8	86	46	39	23	62	12	7	10	.	.	10	121 10 0	104 15 0
Cappagh,	1,253 1 1	40	23	13	6	21	6	3	3	.	.	3	25 10 0	31 15 0
Carrigaveema,	299 3 4	18	27	16	20	36	3	5	4	.	.	4	32 6 0	26 10 0
Carrigawannia,	241 3 14	37	8	4	3	7	7	1	1	.	.	1	16 0 0	12 5 0
Cloghane,	353 2 15	101	80	42	40	82	18	14	12	.	.	12	76 15 0	339 10 0
Cloonkeen,	707 0 34	51	56	13	7	20	7	6	3	1	.	4	35 15 0	37 0 0
Clydaghroe,	1,266 2 32	16	3	3	0	9	3	1	1	.	.	1	23 0 0	27 0 0
Coolcurtoga,	761 3 34	22	6	2	1	3	4	1	1	.	.	1	28 0 0	30 0 0
Coomacullen,	1,076 3 34	84	54	34	31	65	12	9	12	.	.	12	76 10 0	67 10 0
Corracow,	106 3 26	20	19	11	15	26	2	2	3	.	.	3	30 0 0	31 15 0
Crohane,	1,845 0 1	27	49	24	20	44	8	6	5	.	.	5	71 0 0	54 5 0
Crosstown,	145 0 20	31	17	13	14	27	5	4	4	.	.	4	41 0 0	35 5 0
Cummeenavrick,	1,151 1 11	89	57	32	24	56	13	10	9	.	.	9	78 10 0	74 5 0
Cummeennabuddoge,	1,499 1 28	7	7	2	2	4	1	1	1	.	.	1	19 0 0	16 0 0
Curraglass,	513 1 0	76	53	44	20	64	13	7	8	.	.	6	117 2 0	98 15 0
Curreal,	464 3 0	54	25	17	10	27	7	6	4	.	.	4	168 0 0	120 0 0
Derreenacullig,	415 0 9	71	55	24	25	49	11	11	11	.	.	11	48 5 0	25 10 0
Derrybanane,	719 0 30	21	14	6	5	11	3	2	2	.	.	2	20 0 0	20 0 0
Derrymaclavlode,	988 0 14	29	27	24	22	46	3	4	7	.	.	7	69 6 0	56 0 0
Derrynafinnia,	839 2 6	26	39	14	20	34	3	5	4	.	.	4	46 10 0	35 15 0
Derryreag,	1,138 1 16	85	86	35	32	67	15	15	11	.	.	11	69 5 0	50 10 0
Dromavrauka,	191 1 1	20	17	11	8	19	4	3	2	.	.	2	25 10 0	23 15 0
Dromcarhan,	290 3 39	85	70	22	19	41	10	12	4	.	.	4	106 0 0	74 0 0
Dromdiralough,	225 1 26	63	33	16	15	33	5	3	4	.	.	4	40 0 0	34 0 0
Drominnharee,	290 2 29	29	19	9	7	16	3	2	2	.	.	2	42 15 0	38 15 0
Foiladuane,	703 3 23	22	25	16	15	31	3	3	3	.	.	3	36 0 0	38 5 0
Freaghaough,	446 3 26	43	10	13	8	21	4	2	3	.	.	3	50 0 0	38 5 0
Garries,	618 2 37	22	19	7	5	12	3	2	2	.	.	2	37 0 0	30 5 0
Glashacormick,	1,980 3 4	49	46	20	17	37	3	7	5	.	.	5	53 0 0	62 0 0
Glen,	237 2 12	27	17	8	2	10	4	3	1	.	.	1	19 0 0	20 15 0
Gortahoosh,	305 2 27	55	47	22	24	46	11	7	8	.	.	8	44 6 8	42 5 0
Gortalee,	1,237 0 13	104	64	23	24	47	14	7	6	.	.	6	86 10 0	69 15 0
Gortalicka,	616 2 20	38	16	14	10	24	5	3	4	.	.	4	43 15 0	26 5 0
Gortnakilla,	640 0 27	21	16	9	11	20	4	3	3	.	.	3	28 0 0	31 5 0
Iuch,	193 0 2	92	63	36	35	71	13	8	9	.	.	9	126 0 0	148 15 0
Islandmore,	125 3 21	50	45	22	19	41	7	6	6	.	.	6	100 10 0	95 5 0
Killaha,	279 1 5	92	50	37	33	70	10	0	11	.	.	11	118 12 6	97 5 0
Killeen,	697 3 2	100	80	30	34	70	10	13	12	.	.	12	56 10 0	51 0 0
Knockanes,	606 0 23	114	101	68	58	126	17	19	22	.	.	22	119 10 10	215 10 0
Knockaninrish,	307 1 17	61	22	15	10	25	8	3	3	.	.	3	67 0 0	66 0 0
Knockannacuddoge,	171 1 21	17	6	3	2	5	3	1	1	.	.	1	4 10 0	6 15 0
Knocknabro,	1,465 0 5	39	45	28	13	40	7	6	6	1	.	7	73 10 0	40 10 0
Knocknagowan,	1,367 2 3	22	16	7	4	11	2	1	1	.	.	1	28 0 0	28 5 0
Rossacrooheg,	145 3 12	13	11	5	5	10	3	2	1	.	.	1	16 15 0	11 0 0
Rossa-roomaloo,	441 0 3	19	11	10	3	13	2	1	2	.	.	2	34 0 0	27 10 0
Rossalia,	234 1 39	29	17	10	7	17	4	2	2	.	.	2	37 0 0	32 15 0
Rusheen Beg,	231 1 6	63	55	9	5	14	12	8	2	2	.	4	57 5 0	46 10 0
Rusheen More,	676 1 13	86	26	12	10	22	11	3	3	.	.	3	76 0 0	80 10 0
Shronaboy,	1,165 0 7	57	71	17	19	36	12	14	8	.	.	8	67 7 6	54 0 0
Tullaha,	635 0 9	30	32	24	30	54	4	5	7	.	.	7	45 0 0	72 5 0
Two Islands,	0 1 12	.	.	.	.	.	.	.	.	.	.	.	.	.
Total,	34,843 1 31	2,060	2,017	1,017	885	1,902	402	300	263	4	.	207	3,086 7 6	3,094 0 0
KILLARNEY P.:														
Ardagh,	145 3 11	27	10	13	0	22	5	4	3	.	.	3	76 5 0	122 15 0
Ardaneanig,	232 1 8	95	74	29	34	63	18	12	10	.	.	10	50 0 0	48 15 0
Ardnamweely,	45 0 4	165	96	47	42	89	22	19	13	1	.	14	62 5 0	57 0 0
Ardshanavooly,	104 2 23	42	33	19	15	34	0	6	6	2	.	8	158 15 0	162 10 0
Avenue,	67 2 8	.	.	31	45	76	.	.	9	.	.	9	136 2 6	657 10 0

Printed image digitised by the University of Southampton Library Digitisation Unit

Parishes, Townlands, and Towns.	Area.	Population In 1841. Persons.	Population In 1851. Persons.	Population In 1861. Males.	Population In 1861. Females.	Population In 1861. Total.	Houses In 1841. Number.	Houses In 1851. Number.	Houses In 1861. Inhabited.	Houses In 1861. Uninhabited.	Houses In 1861. Building.	Houses In 1861. Total.	Valuation: Poor Law Valuation in 1851. £ s. d.	Valuation: General Valuation in 1861. £ s. d.
	A. R. P.													
KILLARNEY P.—*con.*														
Ballahacommane,	1,128 2 5	152	170	82	90	172	24	30	30	.	.	30	207 0 0	267 10 0
Ballyeasheen,	353 2 32	104	185	55	49	104	16	29	16	.	.	15	290 0 0	464 10 0
Ballydribbeen,	80 2 9	62	9	27	39	66	15	2	7	1	.	8	59 0 0	81 15 0
Ballydrisheen,	59 0 22	18	30	23	20	43	2	5	5	.	.	5	37 15 0	47 0 0
Ballyspillane,	29 1 3	.	6	3	4	7	.	1	2	1	.	3	18 0 0	23 0 0
Brickeen Island,	19 1 34	.	.	.	.	.	.	.	.	.	.	.	4 0 0	.
Cahernane,	188 3 32	33	10	5	6	11	3	2	2	.	.	2	178 0 0	222 0 0
Carrigafreaghane,	79 1 39	25	10	8	5	14	3	2	2	.	.	2	52 0 0	80 0 0
Carrigeenculla,	1,485 2 31	184	126	62	54	116	28	17	16	.	.	16	252 10 0	303 10 0
Castlelough,	125 1 21	13	32	15	15	30	2	4	4	.	1	5	142 0 0	231 5 0
Clash,	225 0 22	71	54	31	17	48	13	6	7	.	.	7	53 10 0	138 5 0
Clasheen,	244 0 31	91	52	36	35	71	14	9	12	.	.	12	62 0 0	109 10 0
Cloghereen, Lower,	256 0 28	135	43	46	46	92	19	8	16	1	.	17	80 0 0	98 5 0
Cloghereen, Upper,	270 3 28	10	8	8	6	14	1	1	2	.	.	2	28 10 0	18 15 0
Cloghfune,	242 0 21	14	.	.	.	.	3	.	.	.	.	.	6 0 0	6 0 0
Cooleaslagh,	455 3 26	57	48	25	26	51	9	7	7	.	.	7	62 10 0	65 0 0
Coolclogher,	119 0 6	40	55	18	18	36	8	11	6	1	.	7	182 7 6	249 0 0
Coolies,	2,254 1 18	311	254	64	70	134	54	47	25	1	.	25	111 17 6	165 15 0
Coollegreaun,	56 3 6	.	.	6	25	31	.	.	3	.	.	3	36 15 0	97 15 0
Cores,	1,434 2 31	13	5	.	.	.	1	1	.	.	.	.	18 0 0	19 5 0
Cranagh,	571 1 9	5	.	.	.	.	1	.	.	.	.	.	18 0 0	18 15 0
Deerpark,	420 0 29	105	12	0	5	14	15	2	2	.	.	2	300 0 0	197 5 0
Demesne,	174 2 39	29	16	7	7	14	5	4	3	.	.	3	420 0 0	257 0 0
Derreen,	70 0 29	24	39	5	3	9	3	7	3	.	.	3	168 0 0	99 15 0
Derrycunihy,	524 3 38	12	18	11	7	18	4	2	2	.	.	2	30 0 0	15 5 0
Dinish Island,	34 2 1	7	5	1	1	2	1	1	1	.	.	1	10 0 0	.
Dromhale,	103 0 30	24	23	5	7	12	5	5	5	.	1	6	163 10 0	192 0 0
Dromhumper,	158 1 39	38	32	23	23	46	6	6	7	.	.	7	160 0 0	143 5 0
Dromickhane,	202 0 7	37	39	24	20	44	5	5	7	.	.	7	18 7 6	29 10 0
Dromyrourk,	266 3 3	175	144	21	18	39	26	20	6	2	.	8	128 0 0	176 5 0
Faghbane,	109 0 15	73	36	15	18	33	14	7	7	.	.	7	47 0 0	51 5 0
Faghculla,	358 3 27	189	153	51	49	100	35	31	22	.	.	22	50 0 0	72 5 0
Ferta,	938 3 8	10	.	.	.	.	2	.	.	.	.	.	14 0 0	15 10 0
Glena,	2,062 2 28	14	9	4	4	8	3	3	2	2	.	4	55 0 0	52 0 0
Gortagullane,	870 1 28	260	234	131	140	271	44	43	53	1	.	54	75 15 10	98 5 0
Gortahoosig,	115 3 39	75	62	32	30	62	13	9	8	.	.	8	41 10 0	58 15 0
Gortderrarce,	389 1 34	.	5	4	7	11	.	1	1	.	.	1	12 0 0	7 10 0
Gortdromakiery,	3,022 2 9	139	102	09	51	130	21	15	20	1	.	21	179 10 0	202 10 0
Gortracussane,	408 0 25	.	.	.	.	.	.	.	.	.	.	.	15 0 0	7 10 0
Gortree,	1,353 2 7	8	25	6	3	9	1	3	1	.	.	1	35 0 0	23 10 0
Inch,	77 2 33	.	17	22	44	66	.	4	11	1	1	13	95 15 0	191 0 0
Incheens,	580 2 3	7	5	5	3	8	1	1	1	.	.	1	19 10 0	17 0 0
Kilbreannmore,	301 2 35	52	34	29	22	51	9	5	6	.	.	6	64 10 0	56 5 0
Kilcoolaght,	43 0 30	.	.	.	.	.	.	.	.	.	.	.	60 0 0	73 0 0
Killarney,	41 0 0	16	.	.	.	.	3	.	.	.	.	.	.	2,795 5 0
Killegy, Lower,	146 1 34	60	19	3	8	11	12	2	2	.	.	2	53 10 0	63 10 0
Killegy, Upper,	303 3 9	8	8	6	3	9	1	1	1	.	.	1	25 0 0	17 15 0
Knockanjuane, East,	937 0 18	78	112	67	70	137	12	19	18	.	.	18	92 0 0	129 5 0
Knockanjuane, West,	777 3 0	40	98	23	20	43	7	15	6	.	1	7	224 0 0	158 10 0
Knockearagh,	469 2 35	74	94	57	57	114	10	17	17	.	1	18	126 5 0	141 0 0
Knockmanagh,	261 0 6	59	30	22	23	45	10	8	5	.	.	5	72 0 0	72 0 0
Knocknahoe,	468 0 2	89	76	51	49	100	11	10	16	.	.	16	103 0 0	121 5 0
Knocknaskeha,	418 3 33	40	33	28	16	44	7	6	5	.	.	5	70 5 0	66 10 0
Lissyviggeen,	552 0 22	211	144	71	58	129	37	27	25	1	.	27	168 10 0	321 15 0
Listymurragh,	63 3 17	12	15	4	7	11	2	2	2	.	.	2	78 10 0	85 10 0
Minish,	522 1 20	154	178	60	55	146	26	25	24	.	.	24	138 0 0	419 0 0
Monearmore,	21 1 0	.	.	.	.	.	.	.	.	.	.	.	7 5 0	724 10 0
Moyeightragh,	70 3 10	.	15	20	24	50	.	4	8	.	.	8	94 16 8	125 5 0
Muckross,	759 2 25	13	27	12	18	30	5	5	6	.	.	6	435 0 0	396 15 0
Oldforge,	146 2 9	26	22	14	7	21	5	3	3	.	.	3	31 3 6	118 5 0
Park,	353 2 34	54	54	29	24	53	10	18	10	1	1	12	180 15 0	235 10 0
Poulagower,	1,314 2 20	11	7	9	8	17	1	1	3	.	.	3	20 0 0	20 15 0
Poulbaunuck,	81 2 39	35	20	14	27	41	8	5	7	.	.	7	140 15 0	156 10 0
Radrinagh,	106 1 14	32	24	4	5	9	4	2	1	.	.	1	30 0 0	26 0 0
Reen,	283 3 32	.	.	3	3	5	.	.	1	.	.	1	53 0 0	77 0 0
Ross Island,	158 2 25	16	11	3	4	7	2	2	2	.	.	2	70 0 0	.
Rossnahowgarry,	130 3 11	.	.	.	.	.	.	.	.	.	.	.	60 0 0	62 10 0
Scartlea,	126 3 28	25	19	8	19	27	4	4	5	.	.	5	72 7 6	106 10 0
Scrahane,	96 0 15	01	56	13	18	31	9	9	7	.	.	7	178 18 0	162 0 0
Sheheree,	221 1 2	46	52	27	24	51	8	6	7	.	.	7	106 12 6	152 5 0
Teernabeul,	635 3 15	235	195	101	107	208	46	20	37	1	.	38	162 9 6	174 10 0

Printed image digitised by the University of Southampton Library Digitisation Unit

Parishes, Townlands, and Towns.	Area.	Population: In 1841 Persons.	Population: In 1851 Persons.	Population: In 1861. Males.	Population: In 1861. Females.	Population: In 1861. Total.	Houses: In 1841 Number	Houses: In 1851 Number.	Houses: In 1861. Inhabited.	Houses: In 1861. Uninhabited.	Houses: In 1861. Building.	Houses: In 1861. Total.	Valuation: Poor Law Valuation in 1851.	Valuation: General Valuation in 1861.
	A. R. P.												£ s. d.	£ s. d.
KILLARNEY P.—*con.*														
Tore,	362 0 14	15	7	23	23	46	3	2	9	.	.	9	35 0 0	54 5 0
Tullig,	319 1 18	78	70	37	41	78	9	10	17	.	.	17	125 15 0	118 0 0
Tullarum,	97 0 12	29	27	15	23	38	3	6	8	.	.	0	26 10 0	30 5 0
Ullauns,	1,587 3 19	26	6	6	2	8	3	1	1	.	.	1	23 10 0	26 10 0
Woodlawn,	67 1 2	12	11	4	8	12	1	2	2	.	.	2	109 0 0	115 15 0
Cow Island,	2 2 18	.	.	.	.	.	.	.	.	.	.	.	0 10 0	.
Rough Island,	1 2 3	.	.	.	.	.	.	.	.	.	.	.	0 5 0	.
Fifty-four other Islands,	16 3 16	.	.	.	.	.	.	.	.	.	.	.	.	*52 10 0
	34,789 0 33	4,512	3,768	1,887	1,906	3,793	744	623	627	13	6	651	7,686 15 6	13,091 10 0
Killarney T.,	.	7,127	5,898	2,482	2,722	5,204	931	867	718	12	3	733	3,763 16 6	.
Do. *Bridewell,*	.	.	26	1	.	1	.	1	1	.	.	1	.	.
Do. *Infirmary and Hospital,*	.	.	38	5	8	13	.	1	1	.	.	1	.	.
Do. *Workhouse,*	.	.	4,425	174	191	365	.	5	1	.	.	1	.	.
District Lunatic Asylum,	.	.	.	112	82	194	.	.	1	.	.	1	.	.
Total,	34,789 0 33	11,639	14,155	4,661	4,909	9,570	1,675	1,497	1,349	30	9	1,388	11,450 12 0	13,091 10 0
KILLEENTIERNA P., part of:														
Gortshinavogh,	486 2 25	202	118	42	52	94	34	19	19	.	.	19	216 17 6	225 10 0
Reavaun,	423 3 26	54	32	14	8	22	5	5	3	.	.	3	54 2 6	62 10 0
Rossaneen,	300 1 39	130	118	59	59	118	26	16	16	.	.	16	62 0 0	92 0 0
Total, (g²)	1,211 0 10	366	268	115	119	234	65	40	38	.	.	38	333 0 0	379 0 0
KILLORGLIN P., part of:														
Anglont,	321 0 24	135	107	54	69	123	17	10	20	.	.	20	156 0 0	261 10 0
Coolbane, East,	262 1 8	49	74	40	51	91	5	14	15	1	.	16	122 12 6	121 10 0
Coolbane, West,	129 2 28	145	53	30	30	60	25	12	13	.	.	13	55 2 6	47 15 0
Cordilly,	400 1 15	108	104	39	37	76	15	18	12	.	.	12	153 5 0	182 0 0
Dromin,	254 1 55	168	57	29	33	62	30	12	11	.	.	11	106 10 0	99 5 0
Dromin, East,	261 0 15	61	31	34	33	67	10	6	14	.	.	14	60 0 0	92 15 0
Dromin, West,	274 1 20	137	135	59	43	102	25	23	19	.	.	19	111 5 0	106 5 0
Dungeel,	326 2 6	144	99	39	47	86	26	19	15	.	.	15	134 17 6	189 5 0
Dunmanheen,	131 3 10	43	32	17	12	29	7	7	5	.	.	5	94 10 0	86 5 0
Lismacfinnin,	187 2 6	78	43	22	18	40	14	7	7	.	.	7	72 10 0	71 5 0
Nantinan,	569 1 22	126	113	51	45	96	24	20	16	.	.	16	170 0 0	194 10 0
Total, (h²)	3,117 2 29	1,194	848	414	418	832	198	156	147	1	.	148	1,202 12 6	1,362 5 0
KILNAMARE P.:														
Ardywanig,	434 1 31	236	139	44	38	62	39	23	16	.	.	16	209 0 0	232 5 0
Ballybrack,	390 0 22	99	11	20	12	32	15	5	4	.	.	4	200 0 0	210 0 0
Cloonmealane,	264 1 28	152	104	63	55	118	25	23	22	.	.	22	174 0 0	186 5 0
Dromreag,	215 3 36	74	56	9	11	20	11	10	2	.	.	2	112 7 6	123 10 0
Fieries,	254 3 9	118	73	24	22	46	26	13	7	1	.	8	116 17 6	152 5 0
Gortdromerillagh,	409 1 28	173	115	43	38	81	18	20	11	.	.	11	187 5 0	214 5 0
Gortnaglogh,	198 3 33	98	61	52	38	90	24	14	15	1	.	16	106 12 6	134 5 0
Keelties,	406 2 35	159	41	26	28	54	33	7	9	.	.	9	120 10 0	152 15 0
Kilnamare,	387 0 0	181	107	44	38	82	33	17	12	.	.	12	198 15 0	225 15 0
Knocknamucklagh,	323 3 21	63	34	10	14	32	10	7	5	.	.	5	161 2 6	185 0 0
Lecarhoo,	337 1 6	85	66	36	40	76	12	9	11	.	.	11	161 0 0	167 3 0
Longfield,	193 3 31	49	52	33	35	68	10	9	10	.	.	10	84 0 0	96 0 0
Mountheany,	185 1 30	40	36	29	31	60	6	5	0	.	.	8	64 10 0	68 0 0
Rath Beg,	216 1 2	45	47	26	24	50	9	8	6	.	.	6	126 12 6	132 0 0
Rath More,	235 0 7	38	48	24	21	45	8	7	6	.	.	6	140 0 0	165 5 0
Rusheen,	415 2 38	78	82	51	57	108	11	12	18	.	.	18	172 0 0	191 5 0
Tralia,	260 3 16	36	29	25	24	49	7	5	9	.	.	9	60 0 0	80 15 0
Total,	5,130 1 15	1,745	1,100	567	526	1,093	303	193	171	2	.	173	2,396 12 6	2,736 15 0
MOLAHIFFE P.:														
Ballinvarrig,	151 3 30	156	129	74	84	158	25	23	24	1	.	25	89 1 6	109 0 0
Ballybane,	262 2 0	136	26	15	18	33	22	3	3	.	.	3	116 0 0	151 0 0
Ballyhannane,	508 1 35	219	130	82	72	154	34	26	24	.	.	24	304 2 6	332 10 0
Boheereens,	106 1 19	57	46	18	23	41	8	8	7	.	.	7	70 2 6	67 5 0
Boolacullane,	668 0 10	147	88	59	48	107	27	11	12	.	.	12	157 5 0	184 10 0
Breanshagh,	138 2 9	44	42	10	12	22	5	6	3	.	.	3	85 15 0	90 5 0
Bushmount,	276 1 36	68	52	26	89	65	9	9	10	.	.	10	149 2 6	137 5 0
Castlefarm,	258 3 2	133	88	23	33	56	22	15	9	3	.	12	163 0 0	172 15 0
Cloonlara,	174 2 28	58	8	15	15	30	9	4	4	.	.	4	124 0 0	121 10 0
Connigar,	235 3 23	39	26	17	12	29	5	3	4	.	.	4	95 0 0	109 0 0

* This sum is the valuation of several islands in this parish, the valuation of which was given separately in 1851.

(g²) The remainder of the parish of Killeentierna is in the barony of Trughanacmy; the entire parish contains 1,868 persons.

(h²) The remainder of the parish of Killorglin is in the baronies of Dunkerron North, Iveragh, and Trughanacmy; the entire parish contains 7,268 persons.

Pnnted image digitised by the University of Southampton Library Digitisation Unit

KERRY.

Parishes, Townlands, and Towns.	Area.	Population: In 1841. Persons.	Population: In 1851. Persons.	Population: In 1861. Males	Population: In 1861. Females	Population: In 1861. Total	Houses: In 1841. Number.	Houses: In 1851. Number.	Houses: In 1861. Inhabited.	Houses: In 1861. Uninhabited.	Houses: In 1861. Building.	Houses: In 1861. Total.	Valuation: Poor Law Valuation in 1851.	Valuation: General Valuation in 1861.
	A. R. P.												£ s. d.	£ s. d.
MOLAHIFFE P.—*con.*														
Coolcheve,	174 3 19	92	40	17	13	30	13	8	5	.	.	5	123 10 0	138 10 0
Corbally,	115 2 17	39	21	12	13	25	9	6	3	1	.	4	65 2 8	76 15 0
Dromere,	612 0 9	325	151	66	74	140	51	23	17	.	.	17	258 10 0	224 0 0
Farranfore,	210 3 5	104	76	21	16	37	22	12	5	.	.	5	87 5 0	84 0 0
Garraun,	653 3 0	245	179	90	99	197	50	38	34	.	.	34	157 10 0	185 10 0
Gearha,	437 3 35	106	117	65	70	135	16	10	13	.		13	106 2 6	125 5 0
Gortalassa,	165 2 7	49	18	18	15	33	6	3	4	.	.	4	64 0 0	79 5 0
Gortavullin,	106 2 28	76	48	18	15	33	13	9	6	.	.	6	71 5 0	67 5 0
Gowlane,	332 1 0	72	31	17	15	32	12	5	4	.	.	4	107 0 0	131 0 8
Graffeens,	54 0 14	88	90	18	13	31	15	19	5	.	.	5	50 17 6	45 10 0
Gurteenroe,	268 1 37	87	27	17	18	35	13	4	6	.	.	6	50 7 6	146 10 0
Iochuveema,	195 2 21	26	31	9	17	26	2	2	4	.	.	4	60 0 0	66 5 0
Killabane,	147 3 32	43	14	37	46	83	7	3	15	2	.	17	90 12 6	110 0 0
Killeagh,	658 2 33	263	184	93	101	197	37	30	34	.	.	34	278 7 0	279 10 0
Knockaderry,	379 1 26	168	158	66	83	149	31	20	25	2	.	27	149 0 0	136 10 0
Knockbruck,	704 3 15	72	85	43	50	93	11	13	12	.	.	12	165 0 0	199 5 0
Lisheennacannina,	360 1 31	126	73	39	48	87	17	11	14	.	.	14	135 5 0	157 10 0
Rossaneen,	273 1 8	70	27	13	10	23	11	3	2	.	.	2	77 0 0	92 5 0
Rossmore,	290 3 31	101	61	32	27	59	16	10	9	.	.	9	120 15 8	142 0 0
Roxborough,	249 1 22	66	90	39	48	87	9	15	16	1	.	17	106 0 0	112 5 0
Rusheen,	286 0 24	139	59	41	38	79	21	9	12	.	.	12	130 5 8	141 0 0
Skahies,	305 1 0	149	60	20	17	37	24	12	3	.	.	3	132 17 6	119 10 0
Total,	9,804 3 19	3,635	2,270	1,138	1,205	2,343	572	381	353	10	.	363	3,951 1 6	4,344 10 0
NOHAVALDALY P., pt. of:(*)														
Bawnard,	541 0 33	156	99	36	40	76	30	17	11	.	.	11	103 10 0	143 0 0
Carheenoe,	305 1 17	81	41	29	32	61	12	5	12	.	.	12	81 7 6	86 5 0
Cloonts,	466 0 20	136	73	76	70	146	21	14	26	.	.	26	131 5 0	142 0 0
Cottage,	331 0 28	74	16	19	27	46	10	5	5	.	.	5	93 10 0	98 0 0
Islandearagh,	425 0 13	108	64	21	18	39	18	11	5	.	.	5	88 5 0	88 15 0
Knocknaseed,	353 0 5	92	57	34	22	56	8	11	8	1	.	9	116 0 0	131 5 0
Lisheen,	780 1 7	289	142	68	78	146	39	21	22	.	.	22	194 2 8	196 5 0
Lissyconnor,	353 1 33	128	91	34	42	76	22	18	13	.	.	13	95 12 8	85 0 0
Reanasup,	870 3 10	169	132	62	69	131	33	19	20	.	.	20	165 17 6	164 15 0
Shinnagh,	772 0 23	347	224	142	106	248	64	36	44	3	.	47	313 10 0	601 10 0
Tooreencahill,	622 0 21	102	101	57	38	95	17	15	15	1	.	16	119 17 6	134 5 0
Total, (*)	5,820 3 10	1,604	1,030	578	542	1,120	274	170	181	5	.	186	1,502 17 6	1,876 0 0

BARONY OF TRUGHANACMY.

ANNAGH P., part of:														
Annagh,	1,178 0 21	233	207	90	86	174	38	31	31	1	.	32	236 16 0	220 10 0
Annagh Island,	32 3 0			.	.	.			.	.	.	.	24 9 0	22 10 0
Ballyard,	148 0 6	107	84	33	41	74	15	12	11	1	.	12	265 0 0	318 5 0
Ballydunlea,	1,065 3 4	182	47	31	25	56	30	11	10	.	.	10	162 0 0	242 15 0
Caherweesheen,	137 3 20	122	42	15	14	29	21	8	5	.	.	5	135 4 0	172 5 0
Clahane,	2,170 2 21	541	356	161	158	339	110	69	55	.	.	55	603 9 6	696 0 0
Cloghers,	192 1 11	99	92	29	48	77	18	10	12	1	.	13	370 18 0	387 10 0
Carragraigue,	704 3 15	244	200	73	58	131	42	38	21	1	.	22	567 5 0	552 10 0
Carraheen,	2,302 0 22	292	212	95	83	178	44	37	32	.	.	32	206 6 0	226 19 0
Lehercannan,	471 0 21	374	186	81	81	162	60	51	26	.	.	26	495 1 0	563 10 0
Tonavane,	1,270 1 25	621	333	134	140	274	99	60	40	.	.	48	326 12 0	334 15 0
Oak Island,	0 0 17	.	.	.	.	.	.	.	.	.	.	.	.	.
	9,674 0 31	2,820	1,757	760	734	1,494	477	315	251	4	.	255	3,400 0 6	3,747 9 0
Blennerville T.,	.	225	625	158	102	340	42	101	63	6	.	69	.	.
Hare-street T.,	.	.	.	71	63	134	.	.	31	.	.	31	.	.
Auxiliary Workhouses,	.	.	362	.	.	.	.	2	.	.	.	.	.	.
Total, (*)	9,674 0 31	3,045	2,744	989	979	1,968	519	410	345	10	.	355	3,400 0 6	3,747 9 0
ARDFERT P., part of:														
Ballyroe,	128 2 4	.	35	20	30	50	.	5	8	1	.	9	104 4 0	102 10 0
Barrow,	876 2 27	389	294	166	155	321	45	42	49	.	.	49	436 12 0	537 0 0
Kilfenora,	123 3 34	225	115	47	43	90	40	20	14	1	.	15	124 14 0	120 0 0
Knackacloher,	67 3 5	.	15	5	5	10	.	2	3	.	.	3	37 12 0	42 7 0
Knockeanagh,	434 3 39	133	79	58	72	130	15	10	17	.	.	17	319 0 0	300 18 0

(*) The remainder of the parish of Nohavaldaly is in the barony of Duhallow, county of Cork, East Riding; the entire parish contains 3,041 persons.
(*) The remainder of the parish of Annagh is in the barony of Corkaguiny; the entire parish contains 2,372 persons.

Printed image digitised by the University of Southampton Library Digitisation Unit

Parishes, Townlands, and Towns.	Area.	Population: In 1841. Persons	Population: In 1851. Persons	Population: In 1861. Males.	Population: In 1861. Females.	Population: In 1861. Total.	Houses: In 1841. Number.	Houses: In 1851. Number	Houses: In 1861. Inhabited	Houses: In 1861. Uninhabited	Houses: In 1861. Building	Houses: In 1861. Total.	Valuation: Poor Law Valuation in 1851. £ s. d.	Valuation: General Valuation in 1861. £ s. d.
	A. R. P.													
ARDFERT P., pt. of—*con*														
Lisnbane,	915 0 34	309	214	98	97	195	44	36	28	.	.	28	376 12 0	453 0 0
Listrim,	695 0 36	204	166	78	68	146	32	27	26	.	.	26	348 17 0	368 18 0
Tawlaght,	94 0 23	.	35	14	13	27	.	5	3	.	.	3	01 0 0	39 5 0
Total, (k)	3,336 2 2	1,260	953	496	483	969	176	149	146	2	.	150	1,830 11 0	2,014 6 0
BALLINCUSLANE P.:														
Adraval,	206 1 16	62	43	16	18	34	7	7	7	.	.	7	59 18 0	60 3 0
Ballahantouragh,	81 2 13	29	21	13	12	25	3	2	2	.	.	2	55 10 0	73 10 0
Ballinard,	1,046 2 26	94	88	24	22	46	16	12	7	.	.	7	84 11 0	90 5 0
Ballynaballis,	336 3 7	218	55	33	21	54	37	7	5	.	.	5	164 18 0	195 8 0
Ballynahulla,	1,510 3 25	100	110	80	71	151	15	17	22	.	.	22	203 15 0	174 14 0
Ballyplimoth,	232 0 35	168	98	60	55	115	26	14	17	.	.	17	172 18 0	100 0 0
Barna,	1,571 2 24	112	73	50	38	88	17	12	12	.	.	12	196 12 6	116 6 0
Breahig,	904 2 39	241	105	72	77	149	36	24	26	.	.	26	324 14 0	289 0 0
Carker,	938 2 31	344	156	71	84	155	61	27	27	.	.	27	271 14 0	270 5 0
Coellegraan,	1,246 3 19	30	16	21	18	39	8	6	7	.	.	7	55 15* 0	56 5 0
Coom,	1,799 1 2	153	112	53	55	108	24	13	16	.	.	16	121 16 0	126 10 0
Cordal, East,	1,886 3 22	227	271	156	162	320	37	49	58	.	.	58	260 15 0	327 16 0
Cordal, West,	1,219 0 36	512	97	65	68	133	83	19	24	1	.	25	445 7 0	310 0 0
Craggaunoonia,	99 3 9	23	16	12	9	21	2	2	3	.	.	3	36 0 0	94 0 0
Derreen,	1,033 1 16	194	200	79	62	141	34	32	20	.	.	20	165 11 0	209 5 0
Fieries,	407 3 11	63	21	12	15	27	8	4	5	.	.	5	123 19 0	127 3 0
Glanawaddra,	1,415 2 11	10	56	30	39	78	5	10	13	.	.	13	74 9 0	62 5 0
Glanlorehan,	549 0 16	104	119	45	53	98	16	15	15	.	.	15	162 16 0	202 10 0
Glanowen,	1,718 2 21	44	.	3	2	5	8	1	1	.	.	1	98 14 0	61 9 0
Gortacappul,	285 2 39	70	41	20	20	40	11	6	5	.	.	5	126 15 0	110 16 0
Gortglass,	829 1 20	184	82	65	54	119	29	11	16	.	.	16	216 17 0	244 4 0
Kilberchert,	63 3 35	39	12	5	7	12	6	2	2	.	.	2	38 13 0	49 5 0
Kilcusnean,	739 1 21	235	157	79	75	154	44	24	25	.	.	25	245 16 0	274 10 0
Kilmurry,	398 2 12	169	83	60	58	118	22	13	15	.	.	15	221 13 0	251 10 0
Kilquane,	1,048 0 23	104	96	45	34	79	16	9	10	.	.	10	174 0 0	176 13 0
Knockachur,	721 2 37	73	43	39	28	67	13	7	10	.	.	10	54 14 0	59 0 0
Knockatee,	660 3 12	128	97	52	44	96	21	14	14	.	.	14	86 18 0	83 0 0
Knockauncurragh,	1,705 3 5	15	25	9	5	14	4	5	2	.	.	2	22 17 0	25 10 0
Knockdown,	658 0 1	51	17	18	17	35	10	2	6	.	2	8	52 6 0	67 5 0
Knockseanahone,	629 2 13	240	107	50	57	107	42	26	21	.	.	21	189 19 0	169 11 0
Knocknahoul,	1,274 2 32	140	106	65	60	125	28	18	20	.	.	20	135 15 0	119 13 0
Knocknadarriv,	1,517 2 28	119	103	66	58	124	17	19	17	1	1	19	113 5 0	95 16 0
Knockreagh,	448 1 31	65	40	29	33	62	11	8	14	.	.	14	63 16 0	54 17 0
Knockrower, East,	1,086 0 11	236	152	72	61	133	41	23	17	.	.	17	174 8 0	220 15 0
Knockrower, West,	799 2 19	197	186	46	52	98	32	34	14	.	.	14	216 5 0	220 8 0
Knockyeala,	848 2 19	60	79	32	27	59	9	9	7	.	.	7	88 10 0	86 11 0
Lackabane,	591 1 34	20	18	11	0	19	5	5	2	1	.	3	28 6 0	27 10 0
Lackaneneee,	466 0 17	45	13	7	5	12	11	2	2	.	.	2	45 2 0	44 0 0
Lackbrooder,	1,118 2 0	141	125	74	61	135	33	22	25	1	.	26	103 19 0	117 8 0
Leeha,	324 3 1	65	41	24	18	42	11	6	6	.	.	6	45 14 0	62 10 0
Leamydoody,	317 2 8	38	36	29	28	57	5	6	8	.	.	8	51 16 0	56 0 0
Lyre,	561 2 39	20	25	12	6	18	3	4	2	.	.	2	14 13 0	17 10 0
Mullan,	833 2 33	193	84	60	45	105	32	18	16	.	.	16	145 7 0	155 4 0
Reacaslagh,	1,224 1 38	86	114	67	55	122	16	16	18	1	1	20	75 16 0	75 4 0
Tooreenagowan,	706 0 36	28	27	16	13	29	5	4	4	.	.	4	24 4 0	36 5 0
Tooreengarriv,	713 1 18	98	36	19	18	37	16	6	5	.	.	5	91 10 0	67 13 0
Tooreennascarty,	755 1 21	94	76	32	41	73	18	12	14	.	.	14	71 1 0	65 0 0
Total,	39,737 2 36	5,701	3,621	2,009	1,369	3,378	944	597	604	5	4	613	6,050 18 0	6,083 4 0
BALLYMACELLIGOTT P.:														
Ahann,	178 0 35	15	9	7	8	15	2	2	2	.	.	2	28 0 0	69 10 0
Arabela,	154 1 39	42	27	11	10	21	4	5	2	.	.	2	175 10 0	195 15 0
Ash-hill,	345 3 0	171	104	74	82	156	29	18	26	.	.	26	115 14 0	102 2 0
Ballineedora,	118 2 8	11	18	13	13	26	3	3	4	.	.	4	40 9 0	39 0 0
Ballinknock,	112 1 29	41	10	5	4	9	4	1	2	.	.	2	74 19 0	95 11 0
Ballynakeen,	299 2 6	120	59	30	36	66	17	9	9	.	.	9	70 0 0	89 0 0
Ballybeg,	76 3 21	63	43	16	9	25	10	7	2	.	.	2	53 6 0	49 10 0
Ballybrannagh,	143 1 7	.	21	9	8	17	.	3	3	.	.	3	113 17 0	123 5 0
Ballydwyer, East,	184 3 3	103	41	24	25	49	17	6	6	.	.	6	106 9 0	95 0 0
Ballydwyer, Middle,	136 2 19	41	37	21	25	46	8	8	8	.	.	8	74 8 0	82 13 0
Ballydwyer, West,	179 1 22	33	38	9	8	17	8	6	2	.	.	2	94 10 0	80 16 0
Ballyfinoge,	179 0 36	36	24	12	12	24	4	3	3	.	.	3	118 13 0	120 10 0
Ballymacelligott,	97 3 11	30	24	6	14	20	6	4	5	1	.	6	91 5 0	97 15 0
Ballynahinch,	80 2 31	19	21	14	17	31	4	4	5	.	.	5	45 10 0	54 9 0
Beahagrellogh,	72 3 13	44	8	10	8	18	8	2	2	.	.	2	43 0 0	54 15 0

(k) The remainder of the parish of Ardfert is in the barony of Clanmaurice; the entire parish contains 3,234 persons.

Printed image digitised by the University of Southampton Library Digitisation Unit

KERRY.

Parishes, Townlands, and Towns.	Area.	Population: In 1841. Persons.	Population: In 1851. Persons.	Population: In 1861. Males.	Population: In 1861. Females.	Population: In 1861. Total.	Houses: In 1841. Number	Houses: In 1851. Number.	Houses: In 1861. Inhabited.	Houses: In 1861. Uninhabited.	Houses: In 1861. Building.	Houses: In 1861. Total	Valuation: Poor Law Valuation in 1851. £ s. d.	Valuation: General Valuation in 1861. £ s. d.
BALLYMACELLIGOTT P.—*continued.*	A. R. P.													
Barrakilla,	201 3 25	106	53	24	27	51	23	9	8	.	.	8	77 5 0	78 10 0
Caherbreagh,	387 1 12	125	109	63	56	119	15	15	18	.	.	18	106 16 0	175 7 0
Caherculleagh, Lower,	263 3 37	91	73	31	23	54	13	11	10	.	.	10	69 12 0	72 0 0
Caherculleagh, Upper,	520 3 4	67	64	36	34	70	10	12	11	.	.	11	99 19 0	87 5 0
Cahermore,	89 3 4	12	10	5	2	7	2	2	1	.	.	1	40 10 0	47 15 0
Carrignafeela,	81 0 26	60	23	9	8	17	13	3	3	.	.	3	35 2 0	33 13 0
Clashatlea,	335 3 35	235	110	69	73	142	43	21	26	.	.	26	63 14 0	72 8 0
Cloghnoola,	130 2 1	23	14	6	0	15	4	3	3	.	.	3	22 9 0	25 15 0
Clogher,	41 2 0	68	29	11	17	28	13	7	4	2	.	6	24 14 6	33 5 0
Clogherdeamin,	204 0 19	70	28	11	12	23	16	5	2	.	.	2	172 4 0	170 10 0
Clogharmore,	62 3 22	72	32	17	19	36	16	5	6	1	.	7	41 7 0	56 0 0
Coolnadead,	124 3 21	54	15	35	40	75	9	4	14	.	.	14	99 17 0	126 15 0
Curraghmacdonagh,	25 3 29	.	13	.	.	.	.	2	.	.	.	.	12 0 0	17 8 0
Doocomlaghbag,	150 3 37	57	45	23	18	41	8	8	6	.	.	6	102 11 0	155 15 0
Flamby,	518 0 21	100	190	57	62	119	30	33	19	1	.	20	174 14 0	228 10 0
Garraun Bag,	87 3 4	.	20	6	3	9	.	2	1	.	.	1	47 10 0	43 8 0
Garraun More,	232 3 35	.	37	22	15	37	.	5	6	.	.	6	50 18 0	94 15 0
Glanngeenty,	421 3 30	43	36	25	26	51	5	5	9	.	.	9	83 5 0	102 10 0
Gortaculline,	63 1 31	140	116	46	49	95	27	20	15	1	.	16	81 2 0	80 5 0
Gortadea,	669 3 8	444	310	142	130	272	81	58	43	1	.	44	265 14 0	365 19 0
Gortnaleaha,	107 1 7	27	22	12	15	27	3	3	4	.	.	4	48 3 0	59 0 0
Gortsbanvally,	82 0 7	42	46	26	21	47	6	7	8	.	.	8	81 11 0	60 13 0
Kilbane,	291 3 33	67	31	29	27	56	11	4	8	.	.	8	88 12 0	115 16 0
Kilcorry,	101 3 7	43	7	11	5	16	6	1	2	.	.	2	83 13 0	80 5 0
Kilquane,	133 2 10	13	8	8	7	15	3	1	2	.	.	2	129 15 0	116 15 0
Knockatarriv,	293 1 14	.	.	.	.	.	.	.	.	.	.	.	4 10 0	8 10 0
Knocknavinnane,	136 2 6	18	28	15	19	34	2	4	5	.	.	5	137 12 0	113 10 0
Kylebeg,	132 3 37	35	27	6	12	18	6	6	3	.	.	3	70 14 0	55 10 0
Lisnoloen,	28 3 11	3	13	9	7	16	1	2	2	.	.	2	26 17 0	32 12 0
Loughnacappagh,	36 2 11	37	3	3	7	10	6	2	1	.	.	1	22 9 0	20 10 0
Magh, East,	142 2 13	68	19	8	9	17	9	7	2	.	.	2	90 2 0	104 5 0
Magh, West,	196 1 39	16	37	30	26	56	5	5	8	.	.	8	171 15 0	133 5 0
Maglass, East,	235 2 15	136	125	25	29	54	30	21	11	.	.	11	162 15 6	187 5 0
Maglass, West,	201 1 31	167	52	42	45	87	30	5	12	.	.	12	245 10 0	220 6 0
Martara,	87 3 21	5	10	7	6	13	1	2	2	.	.	2	34 10 0	40 2 0
Mountnicholas,	100 1 5	10	16	15	13	28	2	3	5	.	.	5	14 12 6	13 15 0
Muingnaminnane,	1,019 0 38	37	27	21	16	37	5	5	5	.	.	5	27 7 0	40 0 0
Muingnatoe,	230 3 27	44	20	18	9	27	7	4	5	.	.	5	15 12 0	34 10 0
Mweelnroe,	38 0 14	13	8	2	4	6	2	1	1	.	.	1	21 7 0	15 10 0
Petsley,	17 2 39	.	11	4	2	6	.	2	1	.	.	1	17 5 0	22 0 0
Rathaney,	257 2 21	200	84	54	60	114	35	13	19	.	.	19	93 6 0	120 5 0
Reangowna,	1,093 1 11	23	17	9	8	17	3	3	3	.	.	3	40 10 0	41 13 0
Rockfield,	305 0 14	.	40	19	16	35	.	4	3	.	.	3	179 5 0	284 0 0
Shanavally,	269 0 8	53	37	35	37	72	8	5	12	.	.	12	138 17 0	156 1 0
Tonreagh, Lower,	157 0 2	10	18	14	22	36	2	2	6	.	.	8	121 8 0	93 10 0
Tonreagh, Upper,	137 0 8	73	56	20	10	30	12	8	4	.	.	4	74 15 0	75 7 0
Tooreen,	170 3 29	34	4	3	1	4	4	1	1	.	.	1	26 10 0	15 5 0
Tooreennasteoka,	136 1 38	36	6	2	2	4	6	1	1	.	.	1	8 17 0	12 5 0
Tullygarran,	163 3 10	72	23	7	15	22	0	4	2	.	.	2	148 13 0	159 12 0
Turaflagh,	500 1 1	87	18	9	12	21	12	3	4	.	.	4	75 0 0	81 0 0
Total,	14,018 0 5	4,050	2,656	1,362	1,364	2,726	676	440	428	7	.	435	5,370 0 8	6,044 18 0
BALLYNAHAGLISH P.:														
Ballyea,	153 0 32	15	10	30	27	57	3	2	3	.	.	3	98 15 0	101 17 0
Ballygarran,	687 0 20	531	268	183	192	375	86	42	64	3	.	67	612 0 0	683 10 0
Ballymakegoge,	756 2 36	575	317	130	139	269	95	69	43	11	.	54	687 5 0	706 10 0
Glebe,	34 0 29	42	18	11	14	25	5	1	2	2	.	4	59 0 0	62 5 0
Knocknanarney,	156 1 13	.	17	10	15	34	.	2	5	1	.	6	201 18 0	135 18 0
Lissodeige,	411 1 9	183	116	63	57	120	20	14	14	1	.	15	314 8 0	351 5 0
Listrim,	282 3 27	38	25	20	19	39	5	3	7	.	.	7	127 9 0	132 8 0
Tawlaght,	373 2 21	490	347	194	208	402	77	60	66	.	.	66	343 15 8	381 3 0
One Island,	0 0 2	.	.	.	.	.	.	.	.	.	.	.	.	.
	3,005 1 29	1,883	1,141	650	671	1,321	291	193	209	18	.	227	2,444 19 8	2,554 10 0
Chapeltown T.,*	.	264	138	.	.	.	43	27	.	.	.	.	.	.
Total,	3,005 1 29	2,147	1,279	650	671	1,321	334	220	209	18	.	227	2,444 18 6	2,554 10 0
BALLYSEEDY P.:														
Ballindoogang,	201 3 26	57	59	37	31	68	10	11	10	.	.	10	72 13 0	93 13 0
Ballycarty,	182 3 3	134	61	27	25	52	22	3	7	.	.	7	205 6 0	195 8 0
Ballymacthomas,	395 1 3	83	82	52	57	109	12	9	16	.	.	16	329 10 0	367 15 0

* The village of Chapeltown, not now containing 20 houses, has been included in the townlands of Ballyea, Knocknanarney, and Tawlaght, upon which it is situated.

Printed image digitised by the University of Southampton Library Digitisation Unit

Parishes, Townlands, and Towns.	Area.	Population: In 1841. Persons.	Population: In 1851. Persons.	Population: In 1861. Males.	Population: In 1861. Females.	Population: In 1861. Total.	Houses: In 1841. Number.	Houses: In 1851. Number.	Houses: In 1861. Inhabited	Houses: In 1861. Uninhabited	Houses: In 1861. Building.	Houses: In 1861. Total.	Valuation: Poor Law Valuation in 1851. £ s. d.	Valuation: General Valuation in 1861. £ s. d.
	A. R. P.													
BALLYSEEDY P.—CON.														
Ballyseedy,	440 3 32	85	63	27	31	50	13	11	9	.	.	9	408 3 0	457 19 0
Caberlicheen,	64 0 7	200	71	17	23	40	37	10	9	.	.	9	37 0 0	51 5 0
Cladiedmond,	186 2 37	20	9	11	8	19	4	2	3	.	.	3	116 3 6	139 0 0
Curraghmacdonagh,	102 3 33	34	.	7	5	12	6	.	2	.	.	2	45 0 0	45 0 0
Dromavally,	358 2 23	147	138	57	67	124	24	23	22	.	.	22	120 5 0	109 5 0
Gortbrack, East,	178 2 26	63	17	17	12	29	10	8	6	.	.	6	42 16 0	49 10 0
Gortbrack, West,	176 2 21	53	28	21	25	46	9	5	9	.	.	9	46 18 0	46 4 0
Lissardhoola,	376 3 6	334	208	88	75	163	67	39	35	2	.	37	78 16 0	101 5 0
Poulawaddra,	821 3 1	262	173	86	79	165	46	33	37	.	.	37	143 14 0	120 19 0
Total,	3,409 0 10	1,472	869	447	436	865	260	154	165	2	.	167	1,046 4 6	1,776 18 0
BROSNA P.:														
Ahaun,	348 1 29	142	137	63	53	116	25	21	19	.	.	19	141 17 0	150 10 0
Brosna, East,	616 3 10	186	174	74	74	148	33	31	23	.	.	23	116 14 0	159 15 0
Brosna, West,	804 3 13	237	164	80	62	142	42	23	19	.	.	19	159 4 0	211 15 0
Carrigeen,	301 0 5	135	78	45	32	77	22	9	10	1	.	11	97 2 0	88 5 0
Carrigeen Wood,	393 1 2	27	19	23	16	39	5	2	5	.	.	5	36 0 0	79 4 0
Derra,	347 2 1	169	55	32	24	56	30	11	10	.	.	10	64 16 0	80 0 0
Glantaunluskaha,	282 1 38	79	33	25	21	46	13	5	5	.	.	5	52 10 0	45 12 0
Gneeves,	857 3 4	82	67	43	31	74	14	9	9	.	.	9	91 0 0	93 5 0
Inchinapogh,	711 1 1	185	151	87	73	160	33	25	20	.	.	20	116 14 0	131 10 0
Kilmanheen, East,	828 2 16	415	289	116	119	235	70	56	36	3	.	39	234 9 0	254 16 0
Kilmanihcen, West,	899 2 11	199	344	97	127	224	36	60	45	2	.	47	218 2 0	284 10 0
Knockafreaghaun,	741 2 3	187	119	69	67	136	30	14	17	.	.	17	112 14 0	150 17 0
Knocklawinna,	805 1 21	133	97	46	60	106	17	14	16	.	.	16	121 0 0	132 9 0
Knockbrack,	1,328 3 14	334	320	169	175	344	58	61	59	5	.	64	259 7 0	288 8 0
Knockcuneeren,	540 3 3	77	25	13	17	30	13	4	4	.	.	4	61 19 0	56 5 0
Knockognoe,	252 1 7	95	52	19	26	45	12	6	9	.	.	9	85 0 0	44 10 0
Knoppoge,	281 3 0	64	10	10	14	24	8	2	4	.	.	4	57 16 0	67 13 0
Meenvoughaun,	567 0 35	79	48	35	29	64	10	5	8	1	.	9	83 10 0	81 9 0
Tooreennablanla,	450 1 22	46	65	45	33	78	10	10	11	.	.	11	46 17 0	66 14 0
	11,959 2 35	2,871	2,255	1,071	1,053	2,124	481	360	329	12	.	341	2,156 11 0	2,475 6 0
Brosna T.,	.	.	109	113	106	219	.	26	29	3	.	32	.	.
Total,	11,959 2 35	2,871	2,364	1,184	1,159	2,343	481	394	358	15	.	373	2,156 11 0	2,475 6 0
CASTLEISLAND P.:														
Ahane,	638 1 3	59	58	50	60	110	10	10	14	.	.	14	145 8 0	142 0 0
Ahaneboy,	1,545 3 9	17	38	70	62	132	1	5	18	.	.	18	40 14 0	115 10 0
Anglore,	64 2 0	10	3	.	.	.	3	1	.	.	.	.	39 15 0	49 10 0
Ballyduff,	1,430 3 26	331	113	113	112	225	43	17	34	1	.	35	317 10 6	354 17 0
Ballymacadam,	172 2 12	148	43	10	14	24	19	7	2	.	.	2	141 8 0	129 18 0
Ballynaboul,	92 0 4	.	16	4	5	9	.	3	1	.	.	1	70 2 0	55 0 0
Bawnaskehy,	514 0 3	75	37	30	29	59	12	6	9	.	.	9	101 18 0	166 0 0
Bawnluskaha,	132 2 4	35	.	.	.	.	8	.	.	.	.	.	239 2 0	263 15 0
Beheenagh,	325 3 7	282	104	59	63	122	42	28	22	3	.	25	163 17 0	138 0 0
Broughane,	742 3 11	35	44	17	14	31	0	8	7	.	.	7	30 7 0	34 12 0
Caheragh,	435 2 9	117	154	55	42	97	13	18	13	.	.	13	277 16 0	291 10 0
Cahereen, East,	8 0 3	18	.	.	.	.	2	.	.	.	.	.	110 17 0	103 3 0
Cahereen, West,	109 0 22	2	36	1	3	4	1	5	1	.	.	1	109 8 0	108 5 0
Camp,	556 2 4	101	25	6	6	12	13	7	1	.	.	1	170 10 0	175 0 0
Camp, East,	109 0 18	.	11	26	27	53	.	1	8	.	.	8	87 4 0	99 10 0
Cangullia,	769 1 31	323	100	52	55	107	51	14	17	.	.	17	234 12 0	307 11 0
Castleview,	35 1 7	10	.	1	2	3	2	.	1	.	.	1	250 0 0	107 5 0
Chapel Quarter,	7 0 27	.	.	.	.	.	.	.	.	.	.	.	114 6 0	124 15 0
Coolavanny,	163 2 5	63	28	9	15	24	9	4	3	.	.	3	35 10 0	78 5 0
Coolnageeragh,	556 2 34	110	60	24	22	46	18	9	7	.	.	7	207 8 0	195 0 0
Crag,	262 0 21	117	90	45	43	88	17	14	13	.	.	13	189 10 0	201 6 0
Crinny, East,	292 0 29	43	14	6	9	15	6	3	2	.	.	2	43 7 0	45 10 0
Crinny, West,	284 1 25	36	34	24	21	45	5	6	7	1	.	8	36 8 0	39 14 0
Doolaig, North,	531 0 7	75	80	44	39	83	13	15	12	.	.	12	112 2 0	101 10 0
Doolaig, South,	210 0 12	63	84	49	30	87	12	13	13	.	.	13	107 2 6	98 7 0
Dooneen,	891 0 39	38	142	72	78	150	6	21	20	.	.	29	298 11 0	375 0 0
Dromultan,	679 1 33	212	107	71	63	134	33	15	20	.	.	20	288 4 0	279 0 0
Fahaduff,	718 1 18	164	53	42	33	75	26	9	10	.	.	10	100 17 0	154 10 0
Farrannabrack,	144 1 18	27	15	11	13	24	2	2	2	.	.	2	103 0 0	127 0 0
Feavantia,	412 3 1	67	56	65	65	130	11	10	23	.	.	23	32 11 0	64 3 0
Glanshearoon,	324 0 1	270	156	54	45	99	36	22	15	.	.	15	205 17 0	192 15 0
Gortree,	630 3 10	127	70	52	44	96	20	13	17	.	.	17	96 16 0	82 0 0
Kealgarn,	100 0 7	31	7	10	10	20	5	1	3	.	.	3	80 10 0	86 10 0
Kilbannivane,	550 0 13	105	126	37	35	72	15	19	12	.	.	12	366 15 0	345 12 0
Killegane,	129 2 5	76	13	8	6	14	10	2	3	.	.	3	109 7 0	115 12 0

Pnnted image digitised by the University of Southampton Library Digitisation Unit

KERRY.

Parishes, Townlands, and Towns.	Area.	Population: In 1841.	Population: In 1851.	Population: In 1861. Males	Population: In 1861. Females	Population: In 1861. Total.	Houses: In 1841.	Houses: In 1851.	Houses: In 1861. Inhabited.	Houses: In 1861. Uninhabited.	Houses: In 1861. Building.	Houses: In 1861. Total.	Valuation: Poor Law Valuation in 1851.	Valuation: General Valuation in 1861.
	A. R. P.	Persons.	Persons.				Number.	Number.					£ s. d.	£ s. d.
CASTLEISLAND P.—*con.*														
Killally,	148 1 18	69	30	12	13	25	9	5	5	.	.	5	74 18 0	80 0 0
Knockanalig,	115 3 34	7	10	7	6	13	1	1	2	.	.	2	143 5 0	122 0 0
Knockennagore,	172 2 4	71	38	11	12	23	9	5	4	.	.	4	84 12 0	88 0 0
Knockardtry,	547 0 7	132	70	45	38	83	20	16	12	.	.	12	137 6 0	155 10 0
Knockarridderi,	1,757 1 11	24	7	6	7	13	3	1	3	.	.	3	37 10 0	56 10 0
Knockanatee,	234 0 31	36	98	27	22	49	7	9	10	.	.	10	106 19 0	124 15 0
Knocheen,	337 3 32	180	90	27	32	59	25	10	12	.	.	12	217 6 0	169 0 0
Knocknagashel, East,	436 2 21	112	76	35	34	69	16	12	13	.	.	13	84 18 0	107 0 0
Knocknagashel, West,	2,102 2 17	402	353	212	215	427	66	69	76	1	.	77	273 11 0	384 14 0
Lackabaun,	578 0 27	205	122	57	46	103	30	14	15	.	.	15	257 11 0	255 10 0
Meanus,	156 3 9	.	55	21	25	46	.	7	6	.	1	7	107 8 0	117 5 0
Meenbannivane,	1,473 1 8	262	133	86	94	180	39	21	36	.	.	36	201 4 0	185 15 0
Meenleitrim, North,	684 2 37	124	122	85	59	144	18	18	19	.	.	19	109 13 0	119 0 0
Meeleitrim, South,	786 3 32	65	81	37	28	65	8	13	8	.	.	8	85 18 0	75 10 0
Meanmore,	195 3 16	178	11	7	11	18	30	2	3	.	.	3	308 8 10	221 6 0
Meingvautia,	710 3 20	92	99	39	47	86	13	19	15	.	.	15	53 16 0	52 10 0
Mullaghmarky,	406 1 30	311	65	60	47	107	44	7	12	.	.	12	229 13 0	192 16 0
Portduff,	122 2 28	.	21	17	10	27	.	3	4	1	.	5	61 7 0	61 5 0
Scartaglin,	687 1 35	.	207	86	75	161	.	31	24	.	.	24	243 13 0	292 14 0
Tahermang,	259 3 16	100	50	27	23	50	14	9	5	.	.	5	212 3 0	206 0 0
Tauhwee,	127 2 14	5	.	9	12	21	1	.	3	1	.	4	246 16 0	179 0 0
Tourcanard,	540 0 27	166	33	25	15	40	31	5	5	.	.	5	46 0 0	48 10 0
Tauveenmore,	1,186 1 8	28	24	89	81	170	5	4	30	.	.	30	109 0 0	123 0 0
Tullagubbeen,	796 3 6	81	30	47	38	85	14	3	13	.	.	13	173 6 0	155 0 0
Tullig,	659 2 20	98	140	69	72	141	11	15	17	1	.	18	415 1 0	400 10 0
	29,635 1 36	5,950	3,988	2,260	2,135	4,395	686	615	691	8	1	701	9,360 2 10	9,360 3 0
Castleisland T.,	.	1,687	1,716	819	883	1,702	271	229	263	12	2	277	.	.
Do. *Auxiliary Workhouse*,	.	.	864	.	.	.	.	2	.	.	.	.	.	.
Scartaglin T., (b)	.	330	.	.	.	.	50	.	.	.	.	.	.	.
Total,	29,635 1 36	7,967	6,570	3,079	3,018	6,097	1,207	846	954	21	3	978	9,360 2 10	9,366 3 0
CLOGHERBRIEN P.:														
Ballyenaghty,	190 2 11	61	51	24	20	44	9	6	5	.	.	5	180 7 0	250 0 0
Ballynasare,	121 0 35	93	23	14	8	22	13	2	3	.	.	3	52 16 0	60 10 0
Bawnboy,	291 3 36	101	124	41	45	86	20	17	16	.	.	16	177 0 0	203 15 0
Clashaphuca,	85 0 33	27	10	6	6	12	6	1	2	.	.	2	40 0 0	47 5 0
Clogherbrien,	310 1 20	187	122	55	64	119	20	23	21	.	.	21	387 2 0	373 0 0
Cloghmackirkeen,	251 0 0	115	74	42	35	77	20	13	15	.	.	15	72 16 0	109 11 0
Gortosunckaly,	66 0 25	20	28	9	10	19	3	4	3	.	.	3	27 14 0	32 15 0
Kerries, East,	309 2 21	137	86	50	56	106	26	15	15	.	.	15	333 19 0	383 10 0
Kerries, West,	268 3 8	92	52	22	26	48	14	7	5	.	.	5	311 19 0	321 0 0
Knockaclogher,	51 1 15	35	10	5	2	7	5	1	1	.	.	1	15 4 0	24 0 0
Knockanush, East,	446 0 20	148	110	54	55	109	16	15	16	1	.	17	239 18 0	244 10 0
Knockanush, West,	489 1 24	208	105	65	62	127	31	19	19	2	.	21	176 15 0	318 4 0
Knocknahaha,	169 0 30	83	30	16	14	30	14	8	5	1	.	6	55 16 0	70 12 0
Parkboy,	81 2 32	37	9	8	6	14	5	1	2	.	.	2	35 4 0	46 5 0
Pioure,	84 0 24	13	24	11	8	19	2	4	2	.	.	2	31 14 0	43 13 0
Slievenavadoge,	155 1 15	137	53	17	16	33	21	7	7	.	.	7	151 12 0	95 0 0
Total,	3,410 0 25	1,444	911	439	433	872	219	143	137	4	.	141	2,269 16 0	2,623 15 0
CURRANS P., part of:														
Ardcrone,	231 0 0	72	43	18	17	35	9	7	5	.	.	5	139 5 0	218 10 0
Boherboy,	247 1 33	77	29	26	15	41	12	7	7	.	.	7	83 0 0	83 5 0
Crag,	324 1 25	156	123	15	26	41	25	19	8	.	.	8	157 10 0	197 10 0
Curraghmore, East,	340 3 29	67	28	4	4	8	11	5	1	.	.	1	95 0 0	89 10 0
Curraghmore, West,	784 0 0	91	70	42	29	71	12	12	11	2	.	13	140 5 0	145 0 0
Farranamranagh,	260 0 0	81	38	63	56	119	7	11	17	1	.	18	163 7 6	203 15 0
Farrandoctor,	193 0 26	85	49	30	24	54	13	7	7	.	.	7	129 12 6	137 5 0
Garraundarragh,	316 0 35	175	66	37	31	68	30	8	11	.	.	11	128 15 0	141 0 0
Glanbane,	448 0 13	168	95	86	51	117	27	14	15	.	.	15	147 15 0	205 5 0
Kilfallinga,	633 1 25	183	87	60	58	118	24	16	15	1	.	16	257 12 6	244 15 0
Killeens,	253 1 14	136	113	62	58	120	22	15	20	.	.	20	71 0 0	88 5 0
Lissataggle,	376 2 22	225	92	44	40	84	39	12	14	.	.	14	87 7 6	127 5 0
Meanus,	309 3 19	134	55	46	30	70	23	10	9	1	.	10	139 5 0	257 10 0
Urrohogal,	502 1 31	267	78	43	51	94	47	21	15	1	.	16	268 2 8	268 0 0
	5,221 0 28	1,819	966	550	490	1,040	301	164	155	8	.	161	1,377 17 6	2,417 15 0
Currans T., (b)	.	149	.	.	.	.	28	.	.	.	.	.	.	.
Total, (m²)	5,221 0 28	1,968	966	550	490	1,040	329	164	155	8	.	161	1,377 17 6	2,417 15 0

(b) The villages of Scartaglin and Currans do not now contain 20 houses each; their present population has, therefore, merged in that of the townlands on which they are respectively situated

(m²) The remainder of the parish of Currans is in the barony of Magunihy; the entire parish contains 1,104 persons.

Printed image digitised by the University of Southampton Library Digitisation Unit

Parishes, Townlands, and Towns.	Area.	Population: In 1841. Persons.	Population: In 1851. Persons.	Population: In 1861. Males.	Population: In 1861. Females.	Population: In 1861. Total.	Houses: In 1841. Number.	Houses: In 1851. Number.	Houses: In 1861. Inhabited.	Houses: In 1861. Uninhabited.	Houses: In 1861. Building.	Houses: In 1861. Total.	Valuation: Poor Law Valuation in 1851. £ s. d.	Valuation: General Valuation in 1861. £ s. d.
	A. R. P.													
Dysert P.:														
Ballabautoungh,	1,060 1 22	309	182	99	123	222	61	32	40	.	.	40	249 4 0	259 5 0
Ballygree,	141 1 26	33	22	14	10	24	6	4	3	.	.	3	66 6 0	75 0 0
Clashganniv,	512 1 25	137	105	41	45	86	20	14	13	.	.	13	345 6 0	410 5 0
Cloonicurrig,	153 1 22	27	35	17	16	33	5	3	4	.	.	4	81 2 0	85 15 0
Dicksgrove,	196 3 25	57	18	9	9	18	12	2	3	.	.	3	165 0 0	177 6 0
Dromroe,	152 2 12	84	56	31	27	58	14	9	10	.	.	10	58 12 6	73 10 0
Farran,	122 1 13	89	52	16	20	36	19	9	7	.	.	7	104 7 0	119 19 0
Glanlea,	351 2 36	96	40	26	20	46	17	5	6	.	.	6	110 8 0	112 10 0
Kyleow,	736 2 8	151	97	50	45	95	21	13	12	.	.	12	458 11 0	487 10 0
Kilsarkan, East,	665 3 1	160	92	61	52	113	32	15	19	.	.	19	143 14 0	179 10 0
Kilsarkan, West,	582 1 10	105	96	30	28	58	16	19	11	1	.	12	161 16 0	167 4 0
Lisheenlaun,	424 3 26	131	10	23	24	47	27	4	7	.	.	7	176 19 0	187 15 0
Parknamullage,	293 1 11	115	84	31	35	66	15	13	11	.	.	11	90 7 6	125 15 0
Parknaxmuttaun,	159 3 26	15	32	19	20	39	3	5	6	.	.	6	82 0 0	100 0 0
Total,	6,073 3 23	1,529	929	467	474	941	268	147	152	1	.	153	2,295 13 0	2,561 5 0
Fenit P.:														
Fenit, Within,	438 2 18	195	193	72	46	118	13	21	12	.	.	12	487 19 0	368 10 0
Fenit, Without,	243 3 31	120	139	48	43	91	19	24	15	1	.	16	239 4 0	275 5 0
Samphire Island,	1 1 26	.	3	2	3	5	.	4	1	.	.	1	.	0 5 0
Samphire Island (Little)	0 3 32	.	.	.	.	.	.	.	.	.	.	.	.	
Three Islands,	0 2 39	.	.	.	.	.	.	.	.	.	.	.	.	
Total,	685 2 26	315	335	122	92	214	32	49	28	1	.	29	727 3 0	644 0 0
Kilcolman P., part of:														
Abbeylands,	171 0 20	88	58	24	23	47	16	9	9	.	.	9	94 3 4	104 0 0
Ballyinacandy,	204 3 21	65	53	26	20	46	12	8	7	.	.	7	86 0 0	86 0 0
Ballycoughtragh, North,	211 2 17	150	127	18	16	34	30	29	5	1	.	6	143 15 0	150 5 0
Ballycoughtragh, South,	314 1 28	162	53	13	12	25	29	11	6	.	.	6	123 0 0	129 10 0
Brackhill,	536 2 26	132	251	94	95	189	23	40	38	2	.	40	275 2 6	278 5 0
Callanafersy, East,	548 3 10	261	184	90	81	171	48	32	27	1	.	28	321 10 0	326 0 0
Callanafersy, West,	779 1 32	519	368	159	134	293	102	63	55	2	.	57	424 0 0	502 15 0
Cloonmore,	337 0 37	76	45	19	15	34	12	10	7	1	.	8	164 15 0	173 5 0
Kilburn,	133 2 33	148	106	38	42	80	26	23	16	.	.	16	87 10 0	84 0 0
Kilcolman,	224 3 39	11	25	12	15	27	1	3	2	1	.	3	192 15 0	196 10 0
Kilderry, North,	268 2 6	115	96	66	77	143	22	16	31	1	.	32	150 0 0	141 5 0
Kilderry, South,	170 3 30	214	31	12	18	30	47	6	7	.	.	7	51 12 6	69 10 0
Killaclohane,	509 1 34	165	105	46	46	92	27	22	16	.	.	16	208 15 0	212 10 0
Knockagarraun,	241 2 36	135	36	17	14	31	25	7	7	2	.	9	87 0 0	117 5 0
Knockavota,	355 3 39	527	326	47	69	116	108	70	24	1	.	25	165 10 0	151 5 0
Milltown,	54 0 20	.	.	8	15	23	.	.	7	1	.	8	284 5 0	360 10 0
Rathpoge, East,	213 1 26	14	12	11	12	23	4	3	4	.	.	4	100 0 0	102 10 0
Rathpoge, West,	191 2 16	36	19	4	4	8	17	3	1	.	.	1	67 0 0	77 10 0
Nine Islands,	1 1 4	.	.	.	.	.	.	.	.	.	.	.	.	.
	5,769 0 12	2,890	1,900	704	708	1,412	549	369	269	13	.	282	2,996 13 4	3,279 15 0
Brackhill T., (a²)	.	215	.	.	.	.	41	.	.	.	.	.	.	.
Milltown T.,	.	797	485	311	374	685	150	120	140	15	.	155	.	.
Do. *Bruderell,*	.	.	4	.	.	.	.	1	.	.	.	.	.	.
Total, (o²)	5,769 0 12	3,902	2,389	1,015	1,082	2,097	740	490	409	28	.	437	2,996 13 4	3,279 15 0
Kilgarrylander P.:														
Ardabaun,	83 2 2	32	32	16	16	32	4	5	5	.	.	5	47 14 0	43 11 0
Ardcanaght,	1,118 3 24	313	159	83	76	159	52	28	28	.	.	28	455 7 0	455 5 0
Ballyarkane, Eighter,	509 2 25	229	86	50	46	96	39	17	17	.	.	17	25 12 0	78 5 0
Ballyarkane, Oughter,	670 1 3	74	34	38	37	75	13	6	14	.	.	14	54 6 0	40 0 0
Boolteens, East,	917 0 6	189	117	63	66	129	41	27	31	.	.	31	108 11 0	112 15 0
Boolteens, West,	1,056 3 23	165	107	75	75	150	34	22	34	.	.	34	95 13 0	108 0 0
Caherfealane,	1,036 1 4	191	226	97	113	210	36	46	46	.	.	46	73 19 0	76 10 0
Caherfealane Marsh,	64 2 20	.	.	.	.	.	.	.	.	.	.	.		12 4 0
Castledrum,	707 2 8	238	189	99	89	188	45	40	36	.	.	36	220 17 0	242 0 0
Cloonearagh,	89 1 14	52	33	20	20	40	3	4	5	.	.	5	46 5 0	52 4 0
Corkaboy,	154 2 9	31	27	5	6	11	4	4	2	.	.	2	60 8 0	73 15 0
Farna,	1,500 3 32	214	145	66	79	145	40	29	28	.	.	28	195 10 0	171 6 0
Fybagh,	933 2 33	57	46	24	30	54	10	9	9	1	.	10	90 8 0	69 0 0
Gortaleen,	250 0 11	83	150	60	66	126	16	20	18	.	.	18	176 8 0	130 18 0
Gortaleen Mountain,	377 1 18	90	.	.	.	.	18	.	.	.	.	.		4 0 0
Gortanedon,	838 1 8	83	91	53	80	133	21	23	29	.	.	29	37 16 0	49 0 0
Gortnahulla,	64 0 20	34	36	20	17	37	6	6	7	.	.	7	22 8 0	31 0 0
Keel,	263 3 12	119	55	35	32	67	16	7	10	.	.	10	153 1 0	143 15 0

(a²) The village of Brackhill does not now contain 20 houses; its present population has, therefore, merged in that of the townland of Brackhill on which it is situated

(o²) The remainder of the parish of Kilcolman is in the barony of Magunihy; the entire parish contains 2,532 persons.

Pnnted image digitised by the University of Southampton Library Digitisation Unit

KERRY.

Parishes, Townlands, and Towns.	Area.	Population: In 1841. Persons.	Population: In 1851. Persons	Population: In 1861. Males.	Population: In 1861. Females.	Population: In 1861. Total	Houses: In 1841. Number.	Houses: In 1851. Number	Houses: In 1861. Inhabited.	Houses: In 1861. Uninhabited.	Houses: In 1861. Building.	Houses: In 1861. Total.	Valuation: Poor Law Valuation in 1851. £ s. d.	Valuation: General Valuation in 1861. £ s. d.
KILGARRYLANDER P — *continued.*	A. R. P.													
Laghtacallow,	164 3 8	65	63	36	39	77	9	12	12	.	.	12	75 0 0	72 5 0
Lassabey,	608 1 1	109	72	36	31	69	21	14	11	.	.	11	41 1 0	49 15 0
Roscullen Island,	56 2 2	1	8	3	2	5	1	2	1	.	.	1	12 0 0	.
Ross,	131 2 37	48	20	11	12	23	7	3	3	.	.	3	64 18 0	66 10 0
Shanahill,	929 1 13	116	131	69	66	135	22	24	26	.	.	26	62 4 0	88 14 0
Shanahill, East,	110 3 36	102	74	53	56	109	21	15	19	.	.	19	44 1 0	35 5 0
Shanakeal,	1,234 2 1	241	165	50	59	109	46	37	21	.	.	21	60 14 0	109 17 0
Tober,	54 0 36	8	15	10	10	20	2	2	3	.	.	3	15 17 6	19 10 0
Seventeen Islands,	9 2 39	.	.	.	.	.	.	.	.	.	.	.	.	22 2 0
Total,	14,630 0 7	2,889	2,063	1,076	1,123	2,199	527	402	417	1	.	418	2,268 0 6	2,375 12 0
KILLEENTIERNA P., pt. of*														
Anna Beg,	169 3 34	36	23	25	28	53	6	3	10	.	.	10	75 0 0	82 5 0
Anna More,	495 2 36	73	30	13	17	30	9	6	4	.	.	4	212 0 0	182 10 0
Ballybeg,	708 0 14	274	192	86	83	169	40	36	34	.	.	34	186 10 0	216 5 0
Ballymacdonnell,	177 3 25	27	33	13	18	31	5	4	4	.	.	4	114 0 0	110 15 0
Bowaglanna,	498 0 5	34	30	15	14	29	14	6	6	.	.	6	28 0 0	76 15 0
Beenateevaun,	494 2 0	30	26	25	13	38	3	3	4	.	.	4	35 0 0	49 0 0
Cuddaun,	172 3 1	48	37	13	17	30	7	5	5	.	.	5	98 5 0	114 5 0
Clooaclogh,	244 2 19	81	42	21	12	33	9	8	4	1	.	5	108 10 0	132 5 0
Coolnacallagh,	229 1 13	107	50	29	23	52	17	11	11	.	.	11	108 5 0	112 10 0
Curraheancheld,	201 1 2	81	37	20	16	36	12	7	7	.	.	7	51 15 0	62 15 0
Curracitty,	310 2 26	69	42	23	18	41	10	7	7	.	.	7	71 10 0	98 10 0
Curraknockaun,	102 2 32	103	41	21	19	40	18	10	6	.	.	6	60 5 0	45 15 0
Curraross,	496 1 19	86	45	37	38	70	16	8	15	.	.	15	40 10 0	82 0 0
Dromultan,	840 1 7	248	150	80	77	157	41	23	23	.	.	23	208 0 0	236 10 0
Farrunkeal,	246 3 0	74	57	26	26	54	11	13	10	.	.	10	54 17 6	61 0 0
Glandaengh,	633 1 1	30	30	31	26	57	14	13	10	.	.	10	56 0 0	70 15 0
Inchincummer,	368 0 27	173	65	31	29	60	25	12	11	.	.	11	135 10 0	131 15 0
Kilfebin,	179 1 16	113	77	44	58	102	17	11	12	.	.	12	122 5 0	131 0 0
Killeentierna,	565 3 0	199	179	67	49	116	29	27	24	1	.	25	232 5 0	280 5 0
Laharan,	218 0 4	50	33	6	9	15	7	5	4	.	.	4	104 5 0	134 0 0
Loughnagore,	146 0 34	33	8	6	9	15	4	1	2	.	.	2	70 0 0	73 15 0
Lyre,	188 2 0	49	15	8	6	14	9	3	2	.	.	2	70 0 0	90 0 0
Ranaleen,	375 3 10	149	175	59	41	100	19	25	16	.	.	16	152 7 6	132 5 0
Ranalough,	393 1 39	271	241	92	118	210	41	39	36	1	.	39	205 5 0	263 5 0
Shanawillen,	70 3 24	64	14	15	11	26	12	2	5	.	.	5	25 0 0	28 15 0
Springmount,	270 3 33	36	38	26	18	44	12	5	6	.	.	6	148 0 0	158 10 0
Toormoulagh,	202 3 7	52	30	17	15	32	9	6	5	.	.	5	60 0 0	90 10 0
Total, (p*)	9,020 0 39	2,740	1,792	851	803	1,654	416	296	287	3	.	290	2,920 5 0	3,317 15 0
KILLORGLIN P., part of*														
Ardmonsel,	261 3 36	121	53	31	25	56	22	13	10	.	.	10	136 2 6	143 15 0
Killekissane,	236 3 18	66	59	30	23	63	10	11	11	.	.	11	159 7 0	157 0 0
Ballymacprior,	226 1 35	157	93	24	30	54	28	19	10	1	.	11	152 2 6	154 5 0
Baselagh,	310 1 2	161	92	58	67	125	29	15	26	.	.	26	164 12 6	173 15 0
Castleconway,	01 3 34	.	307	9	0	18	.	74	3	3	.	6	240 8 0	205 15 0
Cloncarrig,	76 0 38	41	35	16	22	38	9	0	6	3	.	9	72 7 6	101 15 0
Cromane, Lower,	517 8 27	275	323	178	203	381	52	54	79	1	.	80	134 17 6	214 15 0
Cromane, Upper,	879 1 37	442	504	157	170	327	89	99	71	.	.	71	92 15 0	66 5 0
Douglas,	303 3 33	161	143	58	54	112	27	27	25	.	.	25	168 0 0	136 10 0
Dromavally,	144 0 5	139	140	29	26	55	24	27	11	3	.	14	104 5 0	116 15 0
Farrantoreen,	336 3 34	131	208	33	28	61	18	41	11	.	.	11	203 15 0	207 15 0
Garrahadoo,	140 2 11	.	61	24	21	45	.	11	8	.	.	8	31 0 0	34 10 0
Garrane, East,	465 0 12	243	122	50	51	101	42	28	23	.	.	23	72 5 0	76 10 0
Garrane, West,	334 0 3	141	161	70	106	185	31	32	42	.	.	42	85 17 8	88 0 0
Knockyhne,	89 2 38	.	69	22	26	48	.	13	11	.	.	11	44 17 6	49 0 0
Laharan,	863 2 21	517	398	170	158	328	95	71	65	.	.	65	259 2 6	342 10 0
Lonart,	482 3 32	114	155	47	57	104	25	32	18	.	.	18	35 17 6	48 10 0
Raegne,	576 3 2	76	72	57	61	118	14	16	25	.	.	25	45 2 6	41 10 0
Rean,	554 1 34	179	142	65	51	116	34	27	20	.	.	20	260 10 0	242 5 0
Stealroe,	146 3 14	145	51	18	19	37	25	9	7	.	.	7	99 12 6	112 0 0
Tinnahally,	386 0 32	251	254	107	116	223	47	48	50	2	.	52	162 11 8	223 10 0
Tully Beg,	1,314 1 25	297	290	127	127	254	59	60	49	.	.	49	101 5 0	107 0 0
Tully More,	535 2 16	112	130	82	74	156	17	25	28	.	.	28	72 5 0	79 15 0
Cleek Island,	3 0 21	.	.	.	.	.	.	.	.	.	.	.	13 0 0	75 5 0
Cloon Island,	3 0 35	.	.	.	.	.	.	.	.	.	.	.	1 10 0	
Eighty-six Islands,	120 1 0	.	.	.	.	.	.	.	.	.	.	.	.	
	9,402 0 4	3,769	3,862	1,479	1,528	3,007	697	758	609	13	.	622	2,935 9 6	3,373 10 0
Killorglin T.,	.	925	590	519	580	1,099	180	110	170	2	.	172	.	.
Total, (q*)	9,402 0 4	4,694	4,452	1,998	2,108	4,106	877	868	779	15	.	794	2,938 9 6	3,373 10 0

(p*) The remainder of the parish of Killeentierna is in the barony of Magunihy; the entire parish contains 1,098 persons.
(q*) The remainder of the parish of Killorglin is in the baronies of Dunkerron, North, Iveragh, and Magunihy; the entire parish contains 7,268 persons.

Printed image digitised by the University of Southampton Library Digitisation Unit

Parishes, Townlands, and Towns.	Area.	Population					Houses						Valuation	
		In 1841.	In 1851.	In 1861.			In 1841.	In 1851.	In 1861.				Poor Law Valuation in 1851	General Valuation in 1861.
		Persons.	Persons.	Males.	Females.	Total.	Number	Number.	Inhabited.	Uninhabited	Building.	Total		
	A. R. P.												£ s. d.	£ s. d.
KILTALLAGH P.:														
Annagh,	276 2 12	117	64	42	37	79	24	13	14	.	.	14	203 12 6	211 15 0
Ardatedaun,	192 2 6	15	7	5	5	10	2	1	1	1	.	2	36 0 0	48 6 0
Ballycraspin,	79 1 3	34	15	5	4	9	4	2	1	.	.	1	51 7 0	52 15 0
Ballygamboon, Lower,	201 0 9	37	6	16	14	30	6	2	3	.	.	3	167 7 0	176 10 0
Ballygamboon, Upper,	1,076 3 24	173	127	42	49	91	27	22	14	.	.	14	214 0 0	254 2 0
Ballynamona, Lower,	159 0 20	45	34	22	15	37	7	5	6	.	.	6	97 9 0	103 5 0
Ballynamona, Upper,	297 1 13	101	71	23	23	46	17	11	10	.	.	10	69 6 0	87 7 0
Ballyraymeen, Lower,	131 3 3	66	23	7	4	11	3	2	1	.	.	1	66 10 0	85 6 0
Ballyraymeen, Upper,	239 1 33	24	31	11	13	24	4	6	4	.	.	4	41 19 0	65 15 0
Castlemaine,	9 1 27	.	9	67	65	132	.	4	28	5	.	33	30 6 0	27 0 0
Cloghleagh,	119 0 30	41	22	13	10	23	3	5	2	.	.	2	94 3 0	75 7 0
Cloonalessan,	154 1 11	20	12	13	14	27	4	2	3	.	.	3	83 13 0	133 7 0
Cunnavoola,	181 0 3	22	13	11	11	22	3	2	4	.	.	4	38 0 0	53 15 0
Cuss,	130 0 4	25	26	4	1	5	4	4	1	.	.	1	73 1 0	53 15 0
Granaha, Lower,	147 2 20	106	30	8	6	14	18	6	2	.	.	2	141 17 0	146 5 0
Granaha, Upper,	257 0 5	32	20	15	12	27	5	5	4	.	.	4	49 10 0	60 3 0
Killeagh,	155 0 24	54	54	8	11	19	9	3	3	.	.	3	62 19 0	74 15 0
Killeenahanane,	317 0 34	91	39	18	15	33	19	6	4	.	.	4	74 3 0	90 15 0
Laharan,	250 2 8	30	17	21	14	35	5	4	8	.	.	8	93 2 0	93 7 0
Lisnanoul,	145 1 9	33	36	30	29	59	5	5	11	.	.	11	37 8 0	49 1 0
Mennus,	105 2 36	24	29	11	11	22	6	5	4	1	.	5	130 2 0	167 5 0
Tonreagh,	163 1 21	55	36	9	9	18	8	7	2	.	.	2	52 6 0	71 0 0
	4,740 0 2	1,153	736	401	372	773	193	127	130	7	.	137	1,908 10 6	2,226 3 0
Castlemaine T.,*	.	150	146	.	.	.	36	35	.	.	.	.	.	.
Total,	4,740 0 2	1,303	882	401	372	773	229	162	130	7	.	137	1,908 10 6	2,226 3 0
NOHAVAL P.:														
Ballinvarisca,	465 2 34	93	13	12	9	21	11	7	4	.	.	4	203 5 0	203 10 0
Ballyegan,	384 3 0	148	62	35	23	58	19	12	7	.	.	7	314 11 0	292 0 0
Ballymacpierce,	257 3 34	65	62	32	31	63	10	9	8	.	.	8	133 17 6	166 5 0
Cloontarriv,	361 2 9	114	42	17	20	37	19	5	8	.	.	8	161 5 0	148 5 0
Coolgarriv,	95 0 18	34	10	8	8	16	5	2	2	.	.	2	32 11 0	31 5 0
Crag,	243 0 2	86	33	27	24	51	13	10	8	.	.	8	141 11 0	125 10 0
Fiddane,	156 2 1	24	15	11	7	18	4	4	2	.	.	2	145 0 0	132 0 0
Kilsallagh,	92 1 10	53	26	6	6	12	6	3	2	.	.	2	73 18 0	85 5 0
Mogoss,	93 1 34	8	17	5	4	9	1	2	2	.	.	2	69 14 0	71 0 0
Mweennalsa,	253 3 2	73	63	31	28	59	11	10	8	.	.	8	101 13 0	110 5 0
Nohaval, North,	103 1 34	49	54	7	8	15	7	10	3	.	.	3	6 0 0	14 13 0
Nohaval, South,	375 1 38	76	59	27	24	51	12	12	9	.	.	9	94 1 9	96 9 0
Scart,	376 1 3	116	97	37	32	69	20	14	10	.	.	10	198 6 0	212 10 0
Total,	3,204 1 17	944	628	255	224	479	138	100	73	.	.	73	1,675 12 6	1,694 17 0
O'BRENNAN P.:														
Ballincollig,	626 0 13	132	70	31	28	59	22	11	9	.	.	9	139 12 0	117 0 0
Ballymullen,	84 2 6	26	31	17	16	33	3	4	5	.	.	5	45 0 0	40 0 0
Beeunageeha,	364 2 30	.	.	1	2	3	.	.	1	.	.	1	7 16 0	13 5 0
Behaunagh	294 1 33	48	7	15	16	31	6	3	6	.	.	6	37 2 0	39 0 0
Carrignafeela,	168 0 21	24	15	16	13	29	2	3	3	.	.	3	35 4 0	97 15 0
Crag,	156 2 19	52	50	29	22	51	9	8	7	.	.	7	132 18 0	123 10 0
Esk	294 1 19	10	3	4	10	14	2	1	2	.	.	2	7 10 0	9 17 0
Gortnalsaha,	58 0 38	10	13	5	4	9	2	1	1	.	.	1	22 10 0	25 0 0
Keam,	120 1 5	18	24	8	4	12	5	4	2	.	.	2	34 17 0	35 5 0
Kildeff,	229 0 39	68	55	23	18	41	10	9	6	.	.	6	115 10 0	102 15 0
Kilmore,	330 2 2	69	41	21	20	41	12	5	5	.	.	5	54 3 0	55 2 0
Knockariddane,	98 0 22	38	22	13	21	34	5	4	8	.	.	8	26 8 0	29 15 0
Knocknacurra,	242 1 21	25	17	11	19	30	4	4	4	.	.	4	15 14 0	17 0 0
Knocknagoum,	573 1 5	17	13	9	9	18	3	2	3	.	.	3	21 14 0	32 5 0
Maghanknockane,	982 0 35	45	32	30	31	61	9	7	9	.	.	9	51 5 0	55 10 0
Muingatlannlosh,	325 3 9	23	21	9	9	18	3	3	2	.	.	2	15 15 0	17 10 0
Muingavrannig,	94 3 12	19	12	15	11	26	3	2	4	.	.	4	21 0 0	22 5 0
Parkaaragh,	56 2 38	67	33	15	15	30	11	4	4	.	.	4	50 10 0	60 7 0
Rathmore,	964 0 2	37	68	37	36	73	14	12	11	.	.	11	82 8 0	86 10 0
Shanaknock,	149 2 8	92	33	15	16	31	20	6	6	.	.	6	68 14 0	62 5 0
Tylagh,	412 3 35	124	75	45	42	87	21	16	15	.	.	15	96 7 6	100 1 0
Total,	6,547 0 12	992	640	369	362	731	166	109	113	.	.	113	1,131 17 6	1,143 17 0

* The village of Castlemaine, not now containing 20 houses, has been included with the townland of that name, upon which it is situated.

Pnnted image digitised by the University of Southampton Library Digitisation Unit

KERRY.

Parishes, Townlands, and Towns.	Area.	Population In 1841 Persons.	Population In 1851 Persons.	Population In 1861. Males.	Population In 1861. Females.	Population In 1861. Total	Houses In 1841. Number	Houses In 1851. Number	Houses In 1861. Inhabited.	Houses In 1861. Uninhabited.	Houses In 1861. Building.	Houses In 1861. Total.	Valuation Poor Law Valuation in 1851.	Valuation General Valuation in 1861.
	A. R. P.												£ s. d.	£ s. d.
RATASS P.*														
Ballingowan,	229 2 8	43	57	25	29	54	7	7	7	.	.	7	277 17 0	240 10 0
Ballinorig, East,	329 1 7	58	47	40	31	71	9	3	11	.	.	11	113 0 0	159 15 0
Ballinorig, South,	275 2 14	63	75	10	12	22	6	11	5	.	.	5	301 15 0	267 15 0
Ballinorig, West,	132 3 30	83	31	26	25	51	12	10	6	.	.	6	112 5 0	108 10 0
Ballintobeung,	377 3 28	74	34	25	16	41	15	14	6	.	.	6	95 1 0	95 10 0
Ballinvosherig, East,	82 3 35	19	12	6	10	16	2	2	2	.	.	2	30 7 0	33 5 0
Ballinvosherig, West,	84 3 15	14	19	9	8	17	2	2	2	.	.	2	64 18 0	53 13 0
Ballyboggan,	254 2 33	125	65	28	34	62	21	10	9	.	.	9	295 13 3	246 5 0
Ballymullen,	29 2 6	.	.	.	.	.	.	.	.	.	.	.	371 14 2	211 13 0
Ballynabrennagh, Lr.,	221 0 22	40	26	14	15	29	6	3	4	.	.	4	76 19 0	112 15 0
Ballynabrennagh, Up,	242 0 13	44	39	28	21	49	6	6	6	.	.	6	58 10 0	82 5 0
Caberkiheen,	326 2 30	80	140	75	76	151	12	20	25	1	.	26	114 15 0	144 0 0
Camp,	160 0 8	44	47	15	16	31	6	7	4	.	.	4	191 14 0	162 0 0
Clash, East,	170 2 21	8	34	22	20	42	1	4	4	.	.	4	225 15 3	243 0 0
Clash, West,	64 1 34	32	15	5	9	14	12	2	2	.	.	2	96 12 0	91 15 0
Cloonalour,	144 0 14	36	20	.	.	.	5	3	.	.	.	.	274 7 0	336 7 0
Cloon Beg,	71 1 33	.	.	.	.	.	.	.	.	.	.	.	269 13 0	258 15 0
Cloon More,	99 3 19	.	.	9	14	23	.	.	7	.	.	7	237 17 6	189 15 0
Curraghleha, East,	56 0 31	17	16	8	3	6	2	2	2	.	.	2	61 10 0	82 0 3
Curraghleha, West,	74 2 22	29	20	3	3	6	4	2	2	.	.	2	45 6 0	50 0 0
Dromthacker,	242 2 4	120	49	27	29	56	21	9	8	.	.	8	153 9 0	160 0 0
Kilherisk,	48 2 0	23	22	4	5	9	4	3	2	2	.	4	125 19 0	110 5 0
Knockawaddra, East,	111 1 21	39	30	17	17	34	5	4	6	.	.	6	33 14 0	50 0 0
Knockawalika, Middle,	86 2 36	27	6	5	3	8	5	3	2	.	1	3	32 12 0	39 0 0
Knockawaddra, West,	174 2 4	95	34	6	6	12	14	6	2	.	.	2	94 5 0	83 0 0
Laharan,	142 1 2	41	23	15	16	31	5	4	4	.	.	4	60 10 0	67 0 0
Leath, East,	728 2 24	161	107	32	13	25	28	17	5	.	.	5	55 8 8	97 10 0
Leath, West,	281 0 19	.	45	10	14	24	.	7	4	1	.	5	60 0 0	65 10 0
Lismore,	267 2 25	87	67	11	18	29	14	13	4	.	.	4	95 17 0	116 10 0
Lissatanvally,	153 0 24	74	91	103	112	215	11	14	39	2	.	41	55 17 0	72 0 0
Manor, East,	161 2 22	56	37	17	30	47	3	6	7	.	.	7	204 1 0	214 10 0
Manor, West,	154 2 34	27	36	13	13	26	2	4	3	.	.	3	173 5 0	200 15 0
Muing, East,	52 0 24	14	24	16	8	24	3	5	2	.	.	2	38 10 0	41 15 0
Muing, West,	78 0 39	9	37	14	18	32	2	8	6	1	.	7	35 13 0	61 5 0
Ratass,	126 3 0	263	157	72	83	155	44	37	25	2	.	27	293 15 0	231 10 0
Skahanagh,	239 3 34	150	46	34	35	69	28	9	12	.	.	12	46 4 0	53 9 0
	6,932 2 23	2,065	1,538	719	762	1,481	320	260	235	9	1	245	4,879 8 2	4,669 1 0
Tralee T., part of, (r*)	.	773	602	441	544	985	113	95	120	8	.	128	.	.
Do. *Gaol*,	.	.	459	31	10	41	.	1	1	.	.	1	.	.
Fever Hospital,	.	.	29	3	2	5	.	1	1	.	.	1	.	.
Tralee *Union Workhouses*,	.	.	2,542	227	338	565	.	2	1	.	.	1	.	.
Total,	6,932 2 23	2,838	5,220	1,421	1,656	3,077	433	359	358	17	1	376	4,879 8 2	4,669 1 0
TRALEE P.*														
Ballenough,	48 2 39	.	.	4	37	41	.	.	3	1	.	4	321 15 6	338 5 0
Ballyanahoulort,	373 3 6	251	63	26	23	49	42	14	8	.	.	9	252 16 0	285 15 0
Ballyvelly,	179 2 7	45	51	29	32	61	6	6	7	.	.	7	245 0 0	245 10 0
Buntalloon,	33 3 39	8	13	1	1	2	1	2	1	.	.	1	48 0 0	48 15 0
Cahermoneen,	26 2 36	8	0	4	7	11	1	1	1	.	.	1	39 7 0	50 15 0
Caherslee,	40 2 26	14	3	1	4	5	2	1	2	.	.	2	75 7 0	79 0 0
Carrigeandaniel,	106 3 39	22	30	4	7	11	3	5	1	.	.	1	177 9 0	184 0 0
Cloonalour,	85 1 11	9	41	27	31	58	1	9	7	2	.	9	635 3 0	904 5 0
Cloonanorig,	25 1 10	.	6	4	3	7	.	1	2	.	.	2	43 13 0	42 5 0
Croegorte,	23 1 26	5	4	2	3	5	1	1	1	.	.	1	34 19 0	35 15 0
Curravogh, North,	257 0 2	138	135	74	74	148	27	24	22	2	.	24	46 19 3	91 5 0
Curravogh, South,	262 0 5	76	58	17	23	40	12	9	6	.	.	6	72 3 6	91 15 0
Doon, North,	342 0 16	114	63	24	22	46	16	9	7	.	.	7	194 7 0	153 5 3
Doon, South,	174 3 11	56	24	13	17	33	8	7	5	.	.	5	114 0 0	86 11 0
Farranstephen,	45 0 20	16	18	9	8	17	4	4	3	.	.	3	57 3 0	66 5 3
Gallowsfields,	89 0 31	41	28	11	12	23	8	7	2	.	.	2	201 10 6	202 6 0
Garrane,	327 3 4	190	121	70	61	131	28	13	17	.	1	18	166 4 0	193 5 0
Killeen,	141 1 18	21	28	19	25	44	1	5	7	1	.	8	124 13 0	245 0 0
Knockannemig,	49 2 19	7	5	.	.	.	1	1	.	.	.	.	79 10 0	87 15 0
Lisloose,	180 1 33	195	103	20	29	49	29	21	6	.	.	8	164 6 0	140 3 3
Lissanearla, East,	235 1 16	87	53	11	13	24	17	10	3	.	.	3	54 10 0	67 6 0
Lissanearla, West,	229 0 16	79	56	30	31	61	14	7	3	.	.	9	71 0 0	80 15 0
Listellick, North,	425 3 37	326	104	55	52	107	43	13	15	.	.	15	118 10 0	138 4 0
Listellick, South,	179 0 26	42	7	3	4	7	5	2	1	.	.	1	117 9 0	93 10 0
Monavally,	40 0 17	7	3	13	13	26	1	1	4	.	.	4	47 5 0	47 0 0

(r*) The remainder of the town of Tralee is in the parish of Tralee; the entire town, including the inmates of Public Institutions, contains 10,309 persons.

Printed image digitised by the University of Southampton Library Digitisation Unit

COUNTY OF KERRY.

Parishes, Townlands, and Towns.	Area.	Population: In 1841. Persons.	Population: In 1851. Persons.	Population: In 1861. Males	Population: In 1861. Females	Population: In 1861. Total.	Houses: In 1841. Number.	Houses: In 1851. Number.	Houses: In 1861. Inhabited.	Houses: In 1861. Uninhabited.	Houses: In 1861. Building.	Houses: In 1861. Total.	Valuation: Poor Law Valuation in 1861.	Valuation: General Valuation in 1861.
	A. R. P.												£ s. d.	£ s. d.
TRALEE P.—*continued.*														
Mounthawk, . .	132 3 29	64	39	13	12	25	9	9	4	,	.	4	203 4 0	213 8 0
Pinakeen, . . .	25 2 10	8	9	1	2	3	1	2	1	.	.	1	54 14 0	50 15 0
Rahoonane, . .	96 0 36	28	31	17	17	34	6	5	5	,	,	5	126 2 0	159 2 0
Shanakill, . .	49 3 7	37	9	6	7	13	6	3	2	.	.	2	50 19 0	39 5 0
Tralee, , . .	374 1 37	.	.	1	1	2	.	.	1	,	.	1	9,657 8 6	8,950 4 0
	4,604 2 24	1,944	1,125	509	571	1,080	298	202	154	6	1	161	13,559 15 0	13,474 19 0
Tralee T., part of, (a²)	.	18,590	8,828	4,378	4,908	9,286	1,456	1,385	1,210	110	15	1,335	.	.
County Infirmary, .	.	.	58	23	15	38	.	2	1	.	.	1	.	.
Bridewell, . .	.	.	1	.	.	.	.	1	.	.	.	.	.	.
Auxiliary Workhouses,	.	.	2,657	.	.	.	.	3	.	,	,	.	,	.
Total, . .	4,604 2 24	12,534	12,649	4,910	5,494	10,404	1,754	1,593	1,365	116	16	1,497	13,559 15 0	13,474 19 0

(a²) The remainder of the town of Tralee is in the parish of Rutass; the entire town, including the inmates of Public Institutions, contains 10,309 persons.

SUMMARY BY BARONIES.

Baronies.	Area.	Population: In 1841. Persons.	Population: In 1851. Persons.	Population: In 1861. Males.	Population: In 1861. Females.	Population: In 1861. Total.	Houses: In 1841. Number.	Houses: In 1851. Number.	Houses: In 1861. Inhabited.	Houses: In 1861. Uninhabited.	Houses: In 1861. Building.	Houses: In 1861. Total.	Valuation: Poor Law Valuation in 1861.	Valuation: General Valuation in 1861.
	A. R. P.												£ s. d.	£ s. d.
Clanmaurice, . .	120,520 2 27	44,422	28,445	13,324	13,203	26,527	6,925	4,558	4,109	78	14	4,201	39,328 7 6	39,516 0 0
Corkaguiny, . .	136,605 2 33	38,510	28,990	10,916	11,042	21,960	6,610	4,406	3,787	119	7	3,913	23,622 1 9	24,936 0 8
Dunkerron, North, .	72,414 0 38	6,966	5,738	2,636	2,609	5,247	1,188	1,019	923	16	3	942	7,046 1 0	8,180 10 8
Dunkerron, South, .	96,289 0 10	14,922	10,951	5,246	5,268	10,514	2,657	1,854	1,745	18	4	1,767	9,048 8 4	9,666 10 0
Glanarought, . .	121,865 3 29	18,691	15,403	5,393	5,503	10,885	3,066	2,204	1,604	54	6	1,664	9,939 14 6	10,990 10 0
Iraghticonnor, . .	88,105 1 21	34,441	32,556	12,485	13,151	25,636	5,545	4,876	3,922	89	10	4,021	32,595 2 2	33,704 9 0
Iveragh, . . .	159,980 1 20	28,201	26,937	11,096	11,637	22,733	5,126	4,161	3,921	112	8	4,041	20,710 15 10	18,650 15 0
Magunihy, . .	166,427 0 27	41,114	34,283	14,328	14,694	29,022	6,289	4,838	4,553	90	15	4,658	45,638 14 2	51,364 5 0
Trughanacmy, . .	195,147 0 36	66,613	54,934	24,080	24,694	48,774	10,725	8,102	7,614	279	24	7,917	73,838 9 4	76,073 4 0
	1,159,355 3 14	293,380	238,239	99,997	101,801	201,798	48,231	35,528	32,178	855	91	33,124	261,757 14 7	275,132 3 0
Merchant Seamen and Others in Home and Foreign Trade Vessels, who were enumerated on English Census Forms only, not included in foregoing Tables, . .	.	.	.	2	.	2	.	,	,	.	.	.	.	.
Total, . .	1,159,355 3 14	293,380	238,239	99,999	101,801	201,800	48,231	35,528	32,178	855	91	33,124	261,757 14 7	275,132 3 0

The valuation, in 1861, of the Telegraph in Magunihy barony, £14, and in Trughanacmy, £6 10s., is included with the totals of these baronies respectively.

Printed image digitised by the University of Southampton Library Digitisation Unit

COUNTY OF KERRY.

POOR LAW UNIONS AND ELECTORAL DIVISIONS.

UNION OF CAHERSIVEEN.

Electoral Divisions.	Area.	Population: In 1841.	Population: In 1851.	Population: In 1861. Males.	Population: In 1861. Females.	Population: In 1861. Total.	Houses: In 1841.	Houses: In 1851.	Houses: In 1861. Inhabited.	Houses: In 1861. Uninhabited.	Houses: In 1861. Building.	Houses: In 1861. Total.	Valuation: Poor Law Valuation in 1851.	Valuation: General Valuation in 1861.
		Persons.	Persons.				Number.	Number.					£ s. d.	£ s. d.
	A. R. P.													
Bahaghs,	9,659 2 24	986	2,655	452	476	928	182	160	122	1	.	123	1,075 0 0	805 15 0
Ballinskellige,	7,499 2 36	2,180	1,873	900	954	1,854	405	327	336	8	1	345	1,501 15 0	1,160 15 0
Ballybrack,	7,112 3 36	531	3 0	181	176	357	84	54	50	.	.	50	402 1 8	401 15 0
Caher,	10,899 1 17	3,734	4 992	1,747	1,804	3 551	653	622	582	33	3	618	3,641 15 0	2,430 10 0
Caherdaniel,	5,262 2 23	1,378	1,269	676	681	1,357	237	208	203	4	.	207	1,631 10 0	824 5 0
Cumig,	3,156 1 28	782	814	378	378	756	129	124	121	1	.	122	520 0 0	579 15 0
Castlequin,	13,449 3 38	3,263	2,058	826	818	1,644	623	335	289	2	1	292	2,023 17 6	1,834 0 0
Cloon,	7,523 0 2	290	241	85	75	160	44	41	34	.	.	34	335 0 0	326 10 0
Curraghbeg,	3,775 2 14	666	603	255	261	516	109	100	88	4	.	92	712 5 0	703 5 0
Darrynane,	7,036 0 36	2,038	1,317	477	492	969	378	225	157	1	1	159	1,114 16 8	934 10 0
Derrieen,	23,077 0 21	876	720	362	376	738	131	113	107	2	.	109	1,674 6 8	890 5 0
Emlagh,	8,798 2 4	2,664	2 220	867	920	1,787	454	361	261	5	3	269	1,745 5 0	1,605 15 0
Glanbehy,	15,655 0 7	2,380	2,166	1,051	1,131	2,182	478	381	437	18	.	455	1,350 5 0	1,457 15 0
Kilbrane,	12,731 2 22	1,615	1,147	530	579	1,109	293	218	197	4	.	201	1,105 5 0	969 5 0
Licheen,	8,643 2 39	233	260	111	119	230	42	48	43	.	.	43	332 16 0	300 5 0
Loughcurrane,	5,321 0 16	1,329	1,155	612	651	1,263	251	211	217	2	.	219	1,015 15 0	856 5 0
Mastergeehy,	7,541 2 14	625	439	202	221	423	102	63	65	1	.	66	531 5 0	531 15 0
Maum,	9,862 1 32	637	484	254	253	507	110	88	93	.	.	93	576 10 0	727 5 0
Portmagee,	4,079 3 12	1,063	986	459	506	965	194	175	191	8	.	199	812 15 0	727 0 0
St. Finans,	3,579 1 11	1,023	646	322	350	672	192	124	133	5	.	138	894 5 0	619 0 0
Teernaseragh,	6,507 3 9	1,109	979	511	485	996	178	150	161	5	.	166	946 5 0	841 10 0
Valencia,	6,371 1 7	2,920	2,482	1,081	1,159	2,240	539	506	409	16	.	425	2,049 10 0	1,995 0 0
Total,	197545 0 8	32,344	29,866	12,339	12,865	25,204	5,866	4,637	4,296	120	9	4,425	24,191 17 6	21,634 0 0

UNION OF DINGLE.

Electoral Divisions.	Area.	Population: In 1841.	Population: In 1851.	Population: In 1861. Males.	Population: In 1861. Females.	Population: In 1861. Total.	Houses: In 1841.	Houses: In 1851.	Houses: In 1861. Inhabited.	Houses: In 1861. Uninhabited.	Houses: In 1861. Building.	Houses: In 1861. Total.	Valuation: Poor Law Valuation in 1851.	Valuation: General Valuation in 1861.
		Persons.	Persons.				Number.	Number.					£ s. d.	£ s. d.
	A. R. P.													
Ballinveher,	6,103 3 12	1,576	1,126	516	494	1,010	265	203	175	8	.	183	1,158 8 0	1,254 15 0
Ballyduff,	8,161 3 2	892	963	264	273	537	130	160	79	2	.	81	994 4 6	988 5 0
Ballyeacourty,	5,518 3 21	1,214	821	360	360	720	209	150	130	3	.	133	874 11 6	959 0 0
Brandon,	5,694 1 25	816	592	266	254	520	132	95	86	.	.	86	317 12 9	586 15 0
Castlegregory,	5,816 1 3	2,671	2,322	1,102	1,100	2,202	478	458	415	21	.	436	1,563 4 0	1,367 10 0
Cloghane,	8,682 0 33	1,255	702	387	403	790	231	142	139	5	.	144	677 13 0	682 5 0
Dealbe,	8,273 1 38	969	746	412	386	798	165	120	137	1	.	138	772 4 0	783 15 0
Dingle,	15,900 3 31	8,336	9,907	2,377	2,687	5,064	1,459	1,078	830	50	2	882	5,709 16 0	5,805 0 0
Dunquin,	4,396 2 22	1,394	722	304	313	617	233	135	116	4	2	122	489 13 0	537 5 0
Dunurlin,	4,699 3 16	2,125	1,064	457	436	893	357	209	174	.	.	174	1,013 5 6	1,203 5 0
Inch,	4,859 0 26	909	493	245	233	478	158	83	77	2	.	79	592 18 0	670 5 0
Kilmalkedar,	4,985 3 20	2,101	1,141	556	487	1,043	360	206	186	2	1	189	879 15 10	911 15 0
Kilquane,	9,708 3 37	1,760	996	519	499	1,018	299	184	170	1	.	171	811 3 8	940 10 0
Kinard,	7,153 0 0	1,803	1,029	492	502	994	272	177	167	1	.	168	1,177 6 6	1,208 10 0
Lack,	5,663 3 16	1,399	735	330	342	672	234	119	120	5	.	125	550 9 0	607 5 0
Marhin,	3,500 0 24	1,204	517	323	291	614	216	147	106	.	.	106	645 18 8	714 10 0
Minard,	6,105 2 4	1,700	818	424	410	834	294	144	141	1	.	142	1,059 15 6	1,107 5 0
Stradbally,	4,419 2 19	918	700	267	260	527	128	100	79	4	.	83	966 0 0	1,001 15 0
Ventry,	5,652 0 22	2,785	1,614	631	583	1,214	531	290	214	.	.	214	1,232 12 6	1,379 0 0
Total,	125278 2 13	35,815	27,312	10,232	10,307	20,539	6,186	4,141	3,541	110	5	3,656	21,486 11 9	22,613 10 0

UNION OF GLIN, Part of.[a]

Electoral Divisions.	Area.	Population: In 1841.	Population: In 1851.	Population: In 1861. Males.	Population: In 1861. Females.	Population: In 1861. Total.	Houses: In 1841.	Houses: In 1851.	Houses: In 1861. Inhabited.	Houses: In 1861. Uninhabited.	Houses: In 1861. Building.	Houses: In 1861. Total.	Valuation: Poor Law Valuation in 1851.	Valuation: General Valuation in 1861.
		Persons.	Persons.				Number.	Number.					£ s. d.	£ s. d.
	A. R. P.													
Leitrim,	4,873 3 23	1,351	1,129	534	588	1,122	237	200	170	8	1	177	1,111 11 0	1,327 5 0
Tarbert,	4,164 2 35	3,496	3,523	1,110	1,144	2,254	576	479	379	16	.	395	2,743 11 0	3,093 1 0
Tarmon,	4,999 3 9	1,606	1,433	655	683	1,338	252	207	232	1	1	234	1,607 11 8	1,865 18 0
Total,	14,038 1 27	6,453	6,089	2,299	2,415	4,714	1,059	886	781	23	2	806	5,462 13 8	6,286 4 0

(a) The remainder of the union of Glin is in the county of Limerick.

Printed image digitised by the University of Southampton Library Digitisation Unit

UNION OF KENMARE.

Electoral Divisions.	Area.	Population: In 1841. Persons	Population: In 1851. Persons.	Population: In 1861. Males.	Population: In 1861. Females.	Population: In 1861. Total	Houses: In 1841. Number.	Houses: In 1851. Number.	Houses: In 1861. Inhabited.	Houses: In 1861. Uninhabited.	Houses: In 1861. Building.	Houses: In 1861. Total	Valuation: Poor Law Valuation in 1851. £ s. d.	Valuation: General Valuation in 1861. £ s. d.
	A. R. P.													
Arden,	8,421 3 34	2,691	1,503	593	594	1,187	435	285	180	4	2	186	849 2 6	901 5 0
Bauawn,	16,386 2 3	1,379	1,101	443	468	911	212	174	125	5	.	130	742 7 0	766 0 0
Cappagh,	9,982 1 1	1,849	1,336	498	462	960	384	208	162	2	.	164	1,001 0 0	1,216 15 0
Castlecove,	16,282 0 15	2,486	1,869	932	1,025	1,957	460	331	334	1	1	336	1,109 0 6	1,340 5 0
Dawros,	12,805 3 0	2,596	1,291	565	550	1,115	450	247	164	8	1	173	801 15 6	1,073 5 0
Dromore,	5,175 0 11	1,241	903	391	382	773	199	147	128	1	.	132	979 10 0	1,042 10 0
Glanlee,	15,405 0 8	597	423	227	249	476	146	82	70	1	.	80	567 15 0	626 10 0
Glanlough,	16,389 3 7	1,045	730	346	286	626	170	135	100	1	.	101	751 10 0	781 5 0
Glanmore,	18,112 3 35	2,198	1,240	539	556	1,097	393	228	160	3	1	173	721 5 0	907 5 0
Greenane,	7,862 2 31	1,121	744	340	342	682	260	111	108	5	.	113	771 13 6	799 5 0
Kenmare,	13,452 0 35	4,319	6,428	1,499	1,629	3,128	647	577	403	22	1	426	2,778 0 0	2,944 5 0
Kilgarvan,	16,734 2 24	2,332	1,607	801	814	1,615	406	317	262	8	1	271	1,802 1 0	1,867 15 0
Loughbrin,	15,441 0 36	505	466	263	240	493	78	74	73	.	.	73	752 0 0	835 15 0
Reen,	5,197 2 29	1,038	665	316	299	615	185	125	100	1	.	110	702 5 0	678 10 0
Sneem,	16,270 3 38	2,035	1,694	888	855	1,743	361	258	303	2	1	306	1,135 10 0	1,395 10 0
Tahilla,	10,361 1 33	2,230	1,436	670	707	1,377	425	279	249	.	1	250	798 11 0	1,031 5 0
Total,	198152 0 28	29,712	23,456	9,305	9,450	18,755	5,030	3,760	2,948	67	9	3,024	16,439 14 6	18,498 5 0

UNION OF KILLARNEY.

Electoral Divisions.	Area.	Population: In 1841. Persons	Population: In 1851. Persons.	Population: In 1861. Males.	Population: In 1861. Females.	Population: In 1861. Total	Houses: In 1841. Number.	Houses: In 1851. Number.	Houses: In 1861. Inhabited.	Houses: In 1861. Uninhabited.	Houses: In 1861. Building.	Houses: In 1861. Total	Valuation: Poor Law Valuation in 1851. £ s. d.	Valuation: General Valuation in 1861. £ s. d.
Aghadoe,	2,596 1 28	848	672	301	300	601	123	112	97	3	.	93	1,292 12 6	1,371 5 0
Aglish,	2,165 1 29	856	567	249	272	521	134	96	84	1	.	85	1,016 14 2	1,102 5 0
Ballybar,	2,137 1 6	686	421	184	186	370	103	67	59	2	.	61	921 3 4	1,023 5 0
Brewsterfield,	6,954 0 37	1,117	361	434	399	833	176	136	125	.	.	125	1,149 9 0	1,515 10 0
Caragh,	8,008 0 35	1,397	1,325	695	710	1,405	230	240	250	1	.	251	691 1 8	906 5 0
Churchtown,	6,653 2 5	1,150	392	367	390	757	196	152	133	1	1	135	1,176 11 6	1,340 0 0
Clydagh,	14,948 3 35	576	492	246	242	488	67	74	69	2	.	71	669 5 0	585 0 0
Cooliee,	7,170 2 10	1,079	603	389	401	790	187	159	146	3	.	149	661 10 10	878 5 0
Coom,	17,515 2 2	3,347	2,253	1,195	1,168	2,363	538	365	377	7	3	387	3,340 15 6	3,322 15 0
Curraghmore,	13,027 3 16	1,100	943	446	414	860	199	174	155	1	.	156	922 2 6	972 15 0
Curraun,	2,505 1 22	1,249	771	311	293	604	212	162	95	3	.	98	1,098 17 6	1,455 10 0
Doocarrig,	9,521 1 1	1,229	939	545	503	1,048	206	172	174	4	.	178	1,055 9 6	1,175 5 0
Dromin,	5,169 2 15	2,022	1,322	636	637	1,273	392	246	221	1	.	222	2,173 7 6	2,296 5 0
Dunloe,	10,166 0 22	1,035	695	456	434	894	176	157	150	5	1	156	1,099 5 0	1,374 15 0
Fleek,	14,021 0 16	946	679	343	274	617	139	99	90	2	.	92	1,208 17 0	1,041 5 0
Headfort,	4,526 0 33	1,017	784	452	424	876	149	132	119	2	.	121	1,036 11 6	1,348 15 0
Killtonane,	3,952 3 25	1,771	1,248	552	546	1,098	307	232	208	6	.	206	1,703 12 6	1,795 10 0
Kilcummin,	9,521 1 27	2,370	1,548	766	713	1,479	384	244	234	3	1	238	2,606 11 8	2,016 15 0
Kilfelim,	2,861 2 12	942	565	343	321	664	159	88	91	1	.	92	1,340 2 6	1,462 0 0
Kilgobnat,	7,106 0 26	1,614	1,143	698	681	1,379	318	231	241	4	1	246	1,337 14 6	2,142 5 0
Killarney,	14,808 1 0	10,731	13,455	4,321	4,607	8,928	1,507	1,366	1,238	25	8	1,266	11,701 0 2	13,435 10 0
Killeentierna,	8,344 0 20	2,462	1,655	779	716	1,495	383	277	265	3	.	268	2,565 2 6	2,067 15 0
Killorglin,	8,071 3 17	4,296	4,147	1,973	1,971	3,944	905	811	722	13	.	735	2,638 5 6	3,012 0 0
Kilnanare,	9,159 1 27	2,664	1,765	900	832	1,732	453	315	267	4	.	271	3,698 7 6	4,192 5 0
Knocknahne,	4,159 0 6	529	426	253	230	483	75	62	67	.	.	67	601 7 6	792 5 0
Lahard,	4,547 0 9	1,740	1,046	456	435	891	277	154	137	2	.	139	2,162 2 6	2,448 15 0
Milltown,	6,788 3 20	4,539	2,619	1,211	1,267	2,478	857	574	497	31	.	528	3,179 17 4	3,980 10 0
Molahiffe,	8,835 1 23	3,339	2,062	1,003	1,078	2,081	524	328	313	10	.	323	3,148 4 0	3,770 10 0
Muckross,	23,139 1 13	917	638	381	297	678	170	102	97	6	1	104	1,047 2 6	2,197 0 0
Rathmore,	9,728 2 7	2,451	1,781	1,033	944	1,977	330	290	330	9	2	341	2,167 2 6	3,486 15 0
Rockfield,	2,372 3 20	1,038	544	296	264	560	171	100	89	.	.	89	1,100 5 0	1,302 10 0
Total,	251286 2 15	61,315	49,720	22,038	21,949	43,987	9,982	7,709	7,154	155	18	7,327	62,926 12 2	71,513 5 0

UNION OF LISTOWEL.

Electoral Divisions.	Area.	Population: In 1841. Persons	Population: In 1851. Persons.	Population: In 1861. Males.	Population: In 1861. Females.	Population: In 1861. Total	Houses: In 1841. Number.	Houses: In 1851. Number.	Houses: In 1861. Inhabited.	Houses: In 1861. Uninhabited.	Houses: In 1861. Building.	Houses: In 1861. Total	Valuation: Poor Law Valuation in 1851. £ s. d.	Valuation: General Valuation in 1861. £ s. d.
Ardagh,	3,784 1 2	2,308	1,246	650	672	1,322	351	188	215	2	.	217	1,307 15 0	1,254 5 0
Astee,	5,709 0 31	2,258	1,723	766	806	1,572	381	299	247	.	.	247	2,107 19 0	2,092 0 0
Ballincloher,	3,060 3 0	1,192	506	300	264	564	190	67	83	.	.	83	1,036 12 0	1,109 5 0
Ballycouny,	2,794 2 26	1,129	1,075	424	451	875	197	192	137	1	.	138	1,168 19 0	1,088 0 0
Ballyduff,	3,020 1 8	1,835	1,041	518	516	1,034	289	159	169	7	2	178	1,484 18 0	1,455 10 0
Ballyegan,	3,186 0 2	524	403	195	182	377	78	65	56	.	1	57	723 17 0	723 10 0
Ballyhorgan,	4,496 2 10	1,289	780	380	411	861	181	119	117	6	2	125	1,827 19 0	1,621 15 0
Beal,	1,928 1 13	1,004	713	278	282	560	154	116	96	.	.	96	949 19 0	913 0 0

Printed image digitised by the University of Southampton Library Digitisation Unit

KERRY.

UNION OF LISTOWEL—*continued.*

Electoral Divisions.	Area.	Population: In 1841 Persons.	Population: In 1851 Persons.	Population: In 1861 Males.	Population: In 1861 Females.	Population: In 1861 Total.	Houses: In 1841 Number.	Houses: In 1851 Number.	Houses: In 1861 Inhabited.	Houses: In 1861 Uninhabited.	Houses: In 1861 Building.	Houses: In 1861 Total.	Valuation: Poor Law Valuation in 1851.	Valuation: General Valuation in 1861.
	A. R. P.												£ s. d.	£ s. d.
Carrig,	2,552 3 10	1,417	1,173	297	337	634	227	197	105	1	.	106	1,065 1 0	1,051 15 0
Canaeway,	2,834 3 11	1,073	1,051	458	483	941	250	170	150	4	.	154	1,172 4 0	1,172 15 0
Cloontubbrid,	3,032 2 36	791	716	344	314	658	120	104	91	3	.	94	921 9 0	941 10 0
Drommartin,	4,366 1 24	1,945	1,032	459	510	969	315	166	157	4	.	161	1,716 17 0	1,769 15 0
Dough,	3,447 0 13	1,503	1,247	533	584	1,117	249	199	187	4	1	192	1,144 5 0	1,174 5 0
Eunisnore,	4,384 2 33	1,404	1,214	501	526	1,027	217	202	168	1	.	169	2,193 9 0	2,205 5 0
Gullane,	3,813 3 5	1,206	898	437	505	942	195	133	143	.	.	143	1,052 14 0	1,060 15 0
Gnashorough,	4,124 2 28	942	921	414	400	814	148	120	111	1	.	112	1,327 14 0	1,390 15 0
Kiffeighny,	0,138 3 13	2,049	1,677	855	761	1,016	329	267	272	5	2	279	2,189 15 0	2,241 0 0
Killahanny,	4,672 1 5	3,102	1,973	868	974	1,842	500	338	312	18	.	328	1,969 19 0	2,016 0 0
Killury,	4,576 3 11	2,412	1,192	505	520	1,025	375	196	156	5	.	161	1,478 0 0	1,485 5 0
Kilmeany,	6,360 2 5	1,444	1,145	575	528	1,103	217	186	155	1	.	156	1,075 17 0	1,027 0 0
Kilshanane,	8,272 2 8	387	365	173	165	338	56	61	50	1	.	51	457 13 0	463 0 0
Kiltomy,	4,108 3 37	980	771	361	395	756	149	118	116	1	.	117	1,064 19 0	1,073 0 0
Lislaghtin,	8,286 1 11	2,469	1,960	1,055	1,159	2,214	417	319	339	7	.	346	1,893 7 6	1,929 0 0
Lisselton,	5,184 2 6	1,260	895	490	505	985	195	138	149	1	1	151	1,202 11 0	1,203 0 0
Listowel,	8,623 2 7	6,289	9,992	2,473	2,801	5,274	1,003	705	752	29	1	782	5,929 12 0	6,234 15 0
Lixnaw,	2,888 1 29	1,364	906	376	391	767	224	145	120	5	.	125	1,351 0 0	1,408 5 0
Mayasha,	4,973 2 6	1,112	812	380	324	704	169	118	84	.	.	84	1,315 13 0	1,310 10 0
Newtownsandes,	9,224 2 31	2,687	1,872	920	910	1,839	440	295	265	8	2	275	3,032 0 0	3,001 5 0
Rathea,	5,875 3 8	1,602	1,220	520	468	988	258	183	127	4	1	132	1,672 10 0	1,686 5 0
Shronowen,	3,702 3 34	989	690	388	395	783	144	107	107	1	2	110	1,192 9 0	1,209 15 0
Treneerrigh,	7,589 2 31	1,553	1,310	603	652	1,335	243	201	187	2	.	189	1,712 0 0	1,701 10 0
Urleo,	3,109 3 2	1,098	814	392	373	755	184	136	119	.	1	120	1,165 4 0	1,172 10 0
Total,	151,208 1 17	53,227	43,251	17,967	18,564	36,531	8,430	6,115	5,542	120	16	5,678	50,723 18 6	51,174 0 0

UNION OF TRALEE.

Electoral Divisions.	Area.	Population: In 1841 Persons.	Population: In 1851 Persons.	Population: In 1861 Males.	Population: In 1861 Females.	Population: In 1861 Total.	Houses: In 1841 Number.	Houses: In 1851 Number.	Houses: In 1861 Inhabited.	Houses: In 1861 Uninhabited.	Houses: In 1861 Building.	Houses: In 1861 Total.	Valuation: Poor Law Valuation in 1851.	Valuation: General Valuation in 1861.
Abbeydorney,	6,392 1 18	2,567	1,538	779	777	1,556	391	227	224	2	.	226	2,315 11 0	2,434 19 0
Arabela,	6,657 0 30	2,678	1,764	909	929	1,838	456	304	287	5	.	292	3,472 10 6	3,832 5 0
Ardfert,	1,966 0 32	1,921	1,068	454	486	940	309	205	164	2	1	167	1,344 19 0	1,415 3 0
Ballyegan,	3,502 2 37	1,065	748	276	240	516	158	119	83	.	.	83	1,303 7 6	1,353 17 0
Ballyheige,	5,655 2 24	3,246	2,208	853	868	1,721	539	389	285	5	.	290	1,625 12 6	1,662 10 0
Ballynahaglish,	4,785 3 21	3,076	2,058	909	974	1,973	451	336	303	20	.	323	3,816 8 6	3,944 15 0
Ballynorig,	4,405 1 17	2,202	1,338	588	564	1,152	339	198	167	2	2	171	2,107 5 0	2,032 4 0
Ballyseedy,	5,111 0 18	1,923	1,257	610	609	1,219	334	209	220	3	.	223	2,473 14 6	2,642 2 0
Buna,	5,211 3 37	2,265	1,336	690	645	1,325	318	210	191	1	.	192	2,177 16 0	2,330 4 0
Baartregaum,	6,884 1 32	906	840	282	300	582	136	111	103	3	1	107	601 7 0	607 19 0
Blennerville,	3,106 1 6	1,326	1,020	524	529	1,053	221	231	194	8	.	202	1,157 2 0	1,180 5 0
Boulteens,	5,391 1 13	1,139	715	386	385	771	212	146	157	.	.	157	1,075 18 0	1,087 12 0
Brosna,	5,838 1 31	1,860	1,684	793	792	1,585	324	302	251	14	.	265	1,266 8 0	1,498 19 0
Carker,	5,356 3 2	1,422	706	368	395	763	249	129	134	1	.	135	1,245 4 0	1,351 2 0
Castleisland,	8,980 0 23	4,345	4,424	1,586	1,662	3,248	661	491	498	14	3	515	6,329 6 4	6,363 11 0
Clogherbrien,	5,577 2 31	2,371	1,536	802	795	1,597	377	271	267	7	.	274	3,419 9 0	3,774 6 0
Cordal,	5,872 3 32	807	421	271	266	537	144	77	93	1	.	94	978 16 0	883 12 0
Cruany,	4,132 3 12	871	607	355	299	654	140	98	95	1	.	96	962 13 0	1,045 14 0
Derreen, (*formerly* Ballincuslana),	5,320 1 10	644	520	268	226	494	108	84	75	.	2	77	631 17 0	703 3 0
Doan,	2,575 2 13	1,199	644	312	313	625	180	106	89	2	1	92	987 17 6	1,032 16 0
Gneeves,	6,121 1 4	1,011	630	391	367	758	157	92	107	1	.	108	890 3 0	976 7 0
Kerryhead,	5,284 3 8	1,402	1,014	517	530	1,047	229	186	180	4	1	185	714 11 0	738 8 0
Kilboy,	4,700 0 30	646	545	348	334	682	123	102	117	.	.	117	718 2 0	689 18 0
Kilgarrylander,	8,127 3 6	1,447	1,228	602	655	1,257	263	233	229	1	.	230	1,112 2 6	1,169 15 0
Kilgobban,	8,194 1 12	1,394	628	307	300	607	240	106	112	2	.	114	967 1 0	1,004 17 0
Killahan,	3,671 1 15	1,325	747	433	389	822	186	123	132	1	.	133	1,616 4 0	1,553 16 0
Kilmurry,	6,126 2 33	760	594	359	324	683	113	94	100	2	1	103	840 17 0	958 8 0
Kittallagh,	4,740 0 2	1,303	882	401	372	773	229	162	130	7	.	137	1,596 10 6	2,226 3 0
Knockglass,	2,221 2 1	990	742	280	301	581	144	108	94	4	1	99	783 8 0	899 18 0
Knocknagashal,	10,183 0 30	1,687	1,105	831	830	1,661	253	189	283	5	.	288	1,515 9 6	1,666 9 0
Lackabaun,	7,206 3 9	1,216	659	407	339	746	192	100	110	1	.	111	1,389 13 6	1,266 0 0
Millbrook,	7,785 3 22	1,123	764	382	357	739	191	130	111	.	.	111	1,206 4 6	1,089 0 0
Mount Eagle,	9,040 2 39	631	536	299	248	547	112	63	80	2	1	83	546 14 0	547 4 0
Nahaval,	6,174 0 8	1,022	626	368	360	728	165	97	112	2	.	114	1,347 18 6	1,563 15 0
O'Brennan,	7,280 1 38	1,198	726	403	395	803	107	120	126	.	.	126	1,464 16 8	1,516 8 0
Ratass,	4,049 1 2	1,123	827	377	384	761	175	139	121	3	1	125	1,734 10 6	1,869 0 0
Scartaglin,	5,104 0 12	1,503	715	413	376	789	234	143	117	.	.	117	1,060 11 6	1,699 7 0
Tralee,	7,423 1 2	13,990	16,942	5,342	6,544	12,886	2,006	1,560	1,575	129	15	1,719	18,820 17 8	16,846 0 0
Tubrid,	6,165 2 25	3,254	1,691	787	692	1,479	430	247	200	5	2	207	3,075 9 0	3,022 13 0
Total,	221,846 2 26	74,944	58,545	25,817	26,251	52,068	11,736	9,460	7,916	260	32	8,208	60,526 6 6	63,407 19 0

Printed image digitised by the University of Southampton Library Digitisation Unit

COUNTY OF KERRY.

SUMMARY BY POOR LAW UNIONS.

Unions.	Area.	Population					Houses						Valuation	
		In 1841.	In 1851.	In 1861.			In 1841.	In 1851.	In 1861.				Poor Law Valuation in 1851.	General Valuation in 1861.
		Persons	Persons.	Males.	Females.	Total.	Number.	Number.	Inhabited.	Uninhabited.	Building.	Total.		
	A. R. P.												£ s. d.	£ s. d.
Cahersiveen,	197,545 0 8	32,344	29,866	12,339	12,865	25,204	5,808	4,637	4,296	120	9	4,425	24,191 17 6	21,634 0 0
Dingle,	135,278 2 13	35,815	27,312	10,232	10,307	20,539	6,186	4,141	3,541	110	5	3,656	21,486 11 9	22,616 10 0
Glin, part of,	14,038 1 27	6,453	6,099	2,299	2,415	4,714	1,059	886	781	23	2	806	5,462 13 8	6,386 4 0
Kenmare,	198,152 0 26	29,712	23,456	9,305	9,450	18,755	5,030	3,580	2,948	67	9	3,024	16,639 14 6	18,498 5 0
Killarney,	251,265 2 15	61,315	49,720	22,038	21,949	43,987	9,982	7,709	7,154	155	18	7,327	62,920 12 2	71,513 5 0
Listowel,	151,208 1 17	53,297	43,251	17,967	18,564	36,531	8,430	6,115	5,542	120	16	5,678	50,723 18 6	51,174 0 0
Tralee,	221,646 2 25	74,944	58,545	25,817	26,251	52,068	11,736	8,460	7,916	260	32	8,208	80,526 6 6	83,497 19 0
	1159355 3 14	293,880	238,239	99,997	101,801	201,798	48,231	35,528	32,178	855	91	33,124	261,757 14 7	275,132 3 0
Merchant Seamen and Others in Home and Foreign Trade Vessels, who were enumerated on English Census Forms only, not included in foregoing Tables,	.	.	.	2	.	2	.	.	.	.	.	.	.	.
Total,	1159355 3 14	293,880	238,239	99,999	101,801	201,800	48,231	35,528	32,178	855	91	33,124	261,757 14 7	275,132 3 0

WILLIAM DONNELLY, *Registrar-General,* } *Chief Commissioner.*

WILLIAM R. WILDE, GEORGE W. ABRAHAM, } *Assistant Commissioners.*

HENRY WILKIE, *Secretary,*
Census Office, Henrietta-street, Dublin,
June 16th, 1863.

Printed image digitised by the University of Southampton Library Digitisation Unit

THE CENSUS OF IRELAND

FOR THE YEAR

1861.

PART I.

SHOWING THE

AREA, POPULATION, AND NUMBER OF HOUSES,

BY

TOWNLANDS AND ELECTORAL DIVISIONS.

COUNTY AND CITY OF LIMERICK.

Presented to both Houses of Parliament by Command of Her Majesty.

DUBLIN:
PRINTED BY ALEXANDER THOM, 87 & 88, ABBEY-STREET,
FOR HER MAJESTY'S STATIONERY OFFICE.

1863.

Printed image digitised by the University of Southampton Library Digitisation Unit

Pnnted image digitised by the University of Southampton Library Digitisation Unit

THE CENSUS OF IRELAND

FOR THE YEAR

1861.

COUNTY OF LIMERICK.

BARONIES, PARISHES, AND TOWNLANDS.

BARONY OF CLANWILLIAM.

Parishes, Townlands, and Towns.	Area.	Population					Houses						Valuation	
		In 1841.	In 1851.	In 1861.			In 1841.	In 1851.	In 1861.				Poor Law Valuation in 1851	General Valuation in 1861.
		Persons.	Persons.	Males.	Females.	Total.	Number.	Number.	Inhabited.	Uninhabited.	Building.	Total.		
	A. R. P.												£ s. d.	£ s. d.
ABINGTON Parish, pt. of:														
Ballyguy,	199 1 35	12	33	8	11	17	1	5	2	.	.	2	34 15 0	149 15 0
Boher,	308 2 19	133	80	38	33	71	21	12	8	.	.	8	218 15 0	217 10 0
Bohergar,	280 0 21	35	23	11	11	22	0	4	5	.	.	5	182 0 0	182 10 0
Cloghnadrewin,	554 0 34	235	135	40	45	85	38	17	11	.	.	11	479 10 0	459 10 0
Clonacunna, North,	220 0 34	70	67	18	12	30	9	10	4	.	.	4	120 5 0	131 5 0
Clonacunna, South,	29 0 0		11	.	.	.		1	.	2	.	2	20 0 0	18 0 0
Eyon,	542 2 21	245	185	74	69	143	36	29	21	.	.	21	313 5 0	328 10 0
Kishyquirk,	286 1 31	170	136	64	59	123	25	20	21	.	.	21	226 10 0	241 15 0
Lismudane,	267 0 31	47	28	19	13	32	7	4	5	.	.	5	226 5 0	208 10 0
Maddyboy,	84 0 17	25	18	14	15	29	4	3	6	.	.	6	66 0 0	63 0 0
Sandylane,	267 3 11	121	151	72	77	149	21	26	25	.	.	25	121 5 0	235 15 0
Total, (a)	3,041 3 23	1,098	865	356	345	701	168	131	108	2	.	110	2,048 10 0	2,246 0 0
AGLISHCORMICK P., part of														
Ballyphilip,	299 2 9	83	55	36	34	70	13	9	9	.	.	9	321 0 0	252 0 0
Boherroe,	242 1 16	146	86	49	56	105	23	14	19		.	19	124 15 0	199 10 0
Caherconreafy,	70 0 10	80	37	9	5	14	12	7	2	.	.	2	49 15 0	49 10 0
Cloverfield,	171 3 19	80	4	7	12	19	10	2	1	.	.	1	175 15 0	158 15 0
Coolnashamroge,	196 3 22	16	20	6	6	12	1	6	2	.	.	2	151 5 0	143 15 0
Felorse,	70 2 13	22	6	2	3	5	6	2	1	.	.	1	66 10 0	50 10 0
Garrynagoord,	90 0 18	21	36	14	14	28	3	7	4	1	.	5	93 5 0	70 10 0
Total, (b)	1,141 1 29	450	244	123	130	253	68	47	38	1	.	39	972 5 0	924 10 0
BALLYBROOD P.:														
Ballyarood,	357 3 11	339	245	76	77	153	57	39	28	1	.	29	412 5 0	325 10 0
Ballyhobio,	285 0 24	91	72	39	37	76	12	11	9	.	.	9	307 0 0	220 15 0
Caherline,	354 1 7	153	82	53	50	1 3	22	14	21	2	.	22	310 5 0	265 10 0
Doonvullen, Lower,	256 2 6	151	67	54	46	100	24	13	15	.	1	16	222 10 0	175 5 0
Doonvullen, Upper,	350 0 38	110	32	20	23	43	17	3	4	.	.	4	278 0 0	226 0 0
Killeagh,	195 3 25	84	53	26	32	58	7	7	8	.	.	8	202 0 0	170 10 0
Mountmiannett,	286 0 5	88	59	32	30	62	14	8	11	.	.	11	212 0 0	170 0 0
Rockfarm,	60 1 36	26	15	12	13	25	3	1	2	.	.	2	66 15 0	55 15 0
Tonteere,	228 2 0	100	72	44	47	91	17	10	13	1	.	14	281 5 0	202 5 0
Total,	2,355 0 0	1,121	697	356	355	711	173	106	110	4	1	115	2,339 0 0	1,819 10 0
CAHERAVALLY P.:														
Ballynagarde,	134 0 33	19	.	6	2	8	5	.	2	1	.	3	192 5 0	229 10 0
Boherload,	304 2 21	227	83	49	36	85	34	18	12	.	.	12	331 0 8	317 10 0
Drombanny,	560 1 18	192	140	58	49	107	31	18	16	1	1	18	319 5 0	879 0 0
Friarstown,	415 2 15	125	49	28	28	56	18	12	12	.	.	12	296 0 0	334 0 0
Lickadoon,	671 3 2	157	127	58	53	111	21	17	19	2	.	21	612 15 0	593 10 0
Loughanstown,	108 2 14	98	86	26	27	53	19	14	10	.	.	10	100 15 0	86 10 0
Oatlands,	115 0 5	77	35	12	15	27	9	7	5	.	.	5	68 5 0	86 15 0
Parkatotaun,	49 3 22	31	5	.	.	.	3	2	.	.	.	.	50 0 0	37 10 0
Parkroe,	215 2 0	183	80	57	54	111	36	16	17	.	.	17	113 15 0	138 15 0
Raheen,	594 2 2	354	185	76	74	150	50	32	25	1	1	27	312 15 0	321 15 0
Roxborough,	526 2 5	136	133	43	36	79	23	23	10	.	.	10	353 0 0	469 15 0
Tuberyquin,	221 0 15	111	56	34	30	64	16	9	8	.	.	8	203 5 0	186 5 0
Williamstown,	25 2 37	7	7	3	5	8	1	1	1	.	.	1	119 5 0	26 0 0
Total,	3,833 1 29	1,717	966	450	409	859	274	164	137	5	2	144	3,072 5 0	3,206 15 0

(a) The remainder of the parish of Abington is in the barony of Owneybeg, and is the barony of Owney and Arra, county of Tipperary, North Riding; the entire parish contains 5 246 persons.
(b) The remainder of the parish of Aglishcormick is in the barony of Coonagh; the entire parish contains 416 persons.

Printed image digitised by the University of Southampton Library Digitisation Unit

Parishes, Townlands, and Towns.	Area.	Population: In 1841. Persons.	Population: In 1851. Persons.	Population: In 1861. Males.	Population: In 1861. Females.	Population: In 1861. Total.	Houses: In 1841. Number.	Houses: In 1851. Number.	Houses: In 1861. Inhabited	Houses: In 1861. Uninhabited	Houses: In 1861. Building.	Houses: In 1861. Total.	Valuation: Poor Law Valuation in 1861.	Valuation: General Valuation in 1861.
	A. R. P.												£ s. d.	£ s. d.
Caherconlish P.:														
Anglede,	62 1 13	41	18	14	8	22	6	4	3	.	.	3	77 0 0	61 10 0
Ballyadam,	197 3 1	37	31	32	30	62	5	4	9	.	.	9	202 5 0	192 5 0
Ballyart,	320 0 8	91	62	19	28	47	13	11	9	.	.	9	263 0 0	265 5 0
Ballyvorneen,	337 3 2	117	99	38	42	80	14	11	11	.	.	11	309 10 0	350 0 0
Baskethill,	220 2 11	59	69	38	37	75	8	12	14	.	.	14	181 15 0	154 10 0
Bosklill,	280 2 16	181	98	11	18	29	32	16	5	.	.	5	268 5 0	224 5 0
Bruttas,	274 1 20	109	87	39	59	98	15	14	13	.	.	13	283 10 0	223 0 0
Caherconlish,	209 3 16	166	133	7	11	18	22	27	3	.	1	4	392 5 0	404 5 0
Carrigarreely,	214 3 38	106	69	29	24	53	16	11	10	.	.	10	242 0 0	203 15 0
Castle-erkin, North,	207 0 11	108	64	35	35	70	16	13	10	1	.	11	268 10 0	232 10 0
Castle-erkin, South,	246 2 15	47	29	18	23	41	7	6	7	.	.	7	229 15 0	191 0 0
Clashbane,	210 3 26	112	30	11	13	24	18	4	4	.	.	4	244 0 0	183 10 0
Garryduff,	59 3 10	30	8	4	7	11	5	3	2	.	.	2	55 10 0	34 10 0
Gortbrien,	85 1 3	68	23	2	4	6	14	5	2	.	.	2	79 10 0	53 0 0
Gorteennaskagh,	296 2 19	153	146	34	27	61	24	25	8	.	.	9	267 5 0	221 5 0
Gragane,	372 0 1	111	106	62	71	133	17	18	19	.	.	19	346 10 0	242 15 0
Grange, East,	200 1 7	171	147	42	46	88	28	22	12	.	.	12	175 10 0	170 5 0
Grange, West,	157 1 14	16	23	11	11	22	2	4	3	.	.	3	155 5 0	154 15 0
Greenane,	236 1 34	278	96	38	37	75	44	12	14	.	.	14	260 15 0	225 0 0
Highpark,	519 3 21	165	85	49	55	104	22	19	14	.	.	14	614 15 0	403 15 0
Hundredacres, East,	161 0 36	40	40	4	8	12	7	5	1	1	.	2	226 0 0	222 10 0
Hundredacres, West,	163 3 17	30	10	16	13	29	5	2	4	.	.	4	214 5 0	159 10 0
Killinure,	343 1 16	105	56	22	33	55	15	11	10	.	.	10	288 5 0	242 0 0
Knockanea,	343 0 21	109	49	19	11	30	13	7	5	.	.	5	403 0 0	297 5 0
Knocknatanashlane,	267 0 19	113	36	14	13	27	14	8	3	.	.	3	311 0 0	202 0 0
Knockeen,	107 1 21	43	27	21	21	42	7	6	9	.	.	9	93 5 0	74 15 0
Knockree,	47 1 16	91	71	21	17	40	15	13	8	.	1	9	46 0 0	32 10 0
Longburdstown,	109 1 26	117	75	16	18	34	17	14	6	.	.	6	220 5 0	204 15 0
Mough,	209 0 9	78	44	22	22	44	11	5	8	.	.	8	174 10 0	145 5 0
Newtown,	22 1 17	35	21	8	3	11	4	3	2	.	.	2	23 15 0	16 5 0
Past, North,	180 2 33	18	44	18	19	37	2	6	6	.	.	6	256 0 0	239 10 0
Past, South,	21 1 21	26	10	2	1	3	4	2	1	.	.	1	61 0 0	22 0 0
Sandylane,	171 2 1	133	124	37	45	82	25	23	16	.	.	16	229 15 0	132 15 0
Skahard,	140 3 16	42	49	13	9	22	5	5	4	.	.	4	178 0 0	161 5 0
Srahane, East,	218 2 1	39	34	18	19	37	5	6	4	.	.	4	242 15 0	187 10 0
Srahane, West,	63 0 23	55	6	.	.	.	2	1	.	.	.	.	68 0 0	53 10 0
Templemichael,	260 2 13	30	57	21	22	43	4	7	6	.	.	6	341 15 0	330 5 0
Tobermalug,	279 0 35	59	33	20	16	36	9	8	4	.	.	4	292 0 0	195 5 0
Woodfarm,	156 0 16	30	25	16	11	27	3	4	4	.	.	4	109 0 0	112 5 0
	8,172 3 5	3,363	2,224	843	887	1,730	499	375	272	2	2	276	8,720 5 0	7,382 0 0
Caherconlish T.,	.	562	485	282	312	594	92	92	102	5	.	107	.	.
Total,	8,172 3 5	3,925	2,709	1,125	1,199	2,324	591	467	374	7	2	383	8,720 5 0	7,382 0 0
Caherelly P.:														
Ballyblake,	179 2 34	34	1	8	3	11	3	2	2	1	.	3	234 15 0	208 15 0
Ballybricken, East,	31 2 7	54	11	3	4	7	7	2	1	.	.	1	35 15 0	34 0 0
Ballybricken, North,	167 3 31	101	87	30	22	52	15	11	5	1	.	6	104 10 0	180 10 0
Ballybricken, South,	345 2 6	85	73	8	10	18	5	11	4	.	.	4	372 5 0	321 10 0
Ballysallagh,	274 0 29	32	86	11	15	26	4	4	4	.	.	4	316 15 0	273 10 0
Boherduff,	164 2 5	174	46	24	29	53	28	8	7	1	.	8	198 10 0	148 0 0
Caherelly, East,	724 0 35	562	457	109	104	213	91	61	34	.	.	34	686 0 0	589 0 0
Caherelly, West,	419 3 6	209	136	70	68	138	31	21	21	.	.	21	496 10 0	430 15 0
Friarstown,	166 1 2	76	43	6	9	14	11	8	3	1	.	4	186 10 0	172 0 0
Gerthny,	114 0 17	32	10	4	4	8	5	2	1	.	.	1	131 0 0	103 0 0
Knockcerragh,	131 0 4	20	21	7	8	15	3	3	3	.	.	3	150 5 0	145 10 0
Total,	2,718 3 23	1,329	926	280	275	555	202	153	85	4	.	89	2,934 15 0	2,579 10 0
Cahernarry P.:														
Ballyrennan,	59 2 36	74	22	9	10	19	12	5	5	.	.	5	55 15 0	61 5 0
Ballynagarde,	368 2 14	32	16	5	5	10	5	3	2	.	.	2	234 10 0	410 15 0
Ballyneety,	94 0 24	.	159	16	16	32	.	25	5	.	.	5	119 0 0	127 5 0
Ballyogartha,	66 1 21	65	49	9	9	18	11	7	4	.	.	4	74 0 0	66 10 0
Cahernarry (Cripps),	218 1 19	100	67	36	31	67	15	10	12	.	.	12	216 15 0	217 10 0
Cahernarry (Keane),	259 2 39	129	130	35	30	65	21	22	10	.	.	10	247 10 0	277 10 0
Carrignartin,	195 1 39	176	114	53	61	114	29	18	19	.	2	21	167 15 0	168 10 0
Coolreagh,	60 2 35	25	19	6	8	14	5	4	2	.	.	2	57 10 0	51 5 0
Dromtanny,	483 2 16	347	177	73	56	129	50	25	20	1	.	21	449 5 0	463 15 0
Edwardstown,	103 2 15	13	11	9	12	21	2	2	4	.	.	4	135 10 0	132 0 0

Printed image digitised by the University of Southampton Library Digitisation Unit

LIMERICK.

Parishes, Townlands, and Towns.	Area.	Population					Houses						Valuation	
		In 1841.	In 1851.	In 1861.			In 1841.	In 1851.	In 1861.				Poor Law Valuation in 1851	General Valuation in 1861.
		Persons.	Persons.	Males.	Females.	Total.	Number.	Number.	Inhabited.	Uninhabited.	Building.	Total.		
	A. R. P.												£ s. d.	£ s. d.
CAHERNARRY P.—*con.*														
Glen,	249 1 20	42	27	62	52	114	6	3	18	2	1	21	305 15 0	280 5 0
Knockbrien,	74 1 7	40	25	3	2	5	6	3	1	.	.	1	91 10 0	83 0 0
Knockea,	62 0 13	17	10	6	8	14	2	2	2	.	.	2	71 10 0	67 15 0
Scart,	183 0 20	97	64	34	35	69	13	9	11	.	.	11	173 5 0	187 10 0
	2,470 0 38	1,157	890	356	335	691	177	138	115	3	3	121	2,399 10 0	2,620 15 0
Ballyneety T., (c)	.	231	.	.	.	.	37	.	.	.	.	.	.	.
Total,	2,478 0 38	1,388	890	356	335	691	214	138	115	3	3	121	2,399 10 0	2,620 15 0
CARRIGPARSON P.:														
Alabeg,	123 2 2	56	34	14	23	37	7	5	5	.	.	6	126 15 0	92 0 0
Alabeg (Rose),	80 0 13	10	7	2	5	7	1	1	1	.	.	1	85 10 0	92 0 0
Carrigparson,	283 3 1	73	36	20	20	40	5	4	5	.	.	5	311 15 0	340 0 0
Coolistial,	61 1 7	28	22	3	5	0	4	2	1	.	.	1	60 15 0	63 15 0
Cunnahee,	132 2 36	122	89	41	42	83	22	13	13	.	.	13	104 5 0	112 10 0
Srahaee,	231 3 13	33	25	13	17	30	3	3	5	1	.	6	256 10 0	270 0 0
Tuereen,	436 2 27	174	125	60	59	119	24	17	17	.	.	17	401 15 0	392 5 0
Whitehall,	99 2 12	56	32	26	21	47	5	7	5	.	.	5	80 0 0	80 10 0
Total,	1,449 1 31	568	370	179	192	371	77	52	53	1	.	54	1,465 5 0	1,443 0 0
CLONKEEN P.:														
Ballygur,	29 1 34	32	6	4	3	7	13	1	1	.	.	1	146 10 0	44 15 0
Clonkeen (Barrington),	290 0 33	225	175	41	33	74	35	30	11	.	.	11	277 10 0	267 5 0
Clonkeen (Molyneux),	214 3 33	87	59	21	23	44	12	8	8	.	.	8	131 0 0	123 5 0
Maddyboy,	609 3 30	224	137	64	61	125	35	22	21	.	.	21	490 0 0	455 5 0
Total,	1,144 2 10	621	377	130	120	250	95	61	41	.	.	41	1,045 0 0	890 10 0
DERRYGALVIN P.:														
Ballysimon Commons,	38 2 25	116	104	45	30	75	22	17	12	3	.	15	44 10 0	48 0 0
Ballysimon (Dickson),	24 0 22	7	.	.	.	.	1	.	.	.	.	.	29 5 0	37 10 0
Ballysimon (Stanton),	123 3 19	71	72	45	46	91	12	13	14	2	.	16	144 0 0	170 15 0
Coolybenan,	347 3 21	64	33	20	17	37	5	4	6	.	.	6	346 0 0	396 15 0
Garryglass,	120 3 33	130	8	5	3	0	18	1	1	.	.	1	116 5 0	148 10 0
Keyanna,	228 0 34	64	54	19	16	35	10	6	4	.	.	4	173 5 0	173 15 0
Killonan,	215 3 34	102	67	15	15	28	18	11	5	.	.	5	203 10 0	206 0 0
Knockanaraty,	240 1 2	36	35	17	16	33	5	5	4	1	.	5	293 10 0	281 15 0
Milltown,	141 3 14	16	20	13	11	24	2	4	3	1	.	4	151 10 0	159 15 0
Scart,	234 2 11	106	93	31	27	58	18	15	13	1	.	14	197 10 0	158 15 0
Total,	1,719 1 15	718	486	208	181	389	114	76	62	8	.	70	1,699 5 0	1,772 10 0
DONAGHMORE P.:														
Bohereen,	101 3 25	59	43	15	19	34	13	10	7	4	.	11	121 5 0	158 0 0
Drombanny,	355 3 35	318	158	41	41	82	51	22	16	1	.	17	278 0 0	237 0 0
Rathard,	139 2 32	32	40	21	21	42	7	6	5	.	.	5	94 15 0	109 15 0
Rentagh,	345 0 27	318	191	67	64	131	49	31	22	1	.	23	224 15 0	298 5 0
Total,	942 2 39	727	437	144	145	289	120	69	50	6	.	56	716 15 0	853 0 0
DROMKEEN P.:														
Ballybeg,	114 0 11	33	29	9	14	23	4	5	3	.	.	3	136 5 0	97 5 0
Curraghnabeul,	33 0 36	62	8	5	7	12	9	2	2	.	.	2	56 10 0	49 5 0
Deerpark,	75 0 20	21	8	2	2	4	3	1	1	.	.	1	43 5 0	56 10 0
Dromkeen, North,	164 3 21	229	31	18	24	42	45	5	5	.	.	6	211 0 0	204 5 0
Dromkeen, South,	152 1 17	44	58	42	41	83	9	11	14	.	.	14	132 15 0	117 15 0
Gortnadromin,	119 0 37	59	105	40	57	97	7	15	10	.	.	16	88 0 0	89 0 0
Killeenavera,	86 2 16	70	44	9	11	20	12	6	4	.	.	4	72 10 0	60 15 0
Meanroe,	58 1 27	15	11	.	.	.	3	1	.	.	.	.	30 10 0	32 5 0
Mountsion,	7 2 30	34	5	.	.	.	7	1	.	.	.	.	7 5 0	5 5 0
Total,	859 2 21	567	299	125	156	281	99	47	46	.	.	46	781 0 0	712 5 0
FEDAMORE P., part of:														
Arywee,	144 1 7	271	84	42	51	93	47	17	17	.	.	17	108 5 0	91 5 0
Ballyoogarde,	156 2 4	21	16	9	16	25	1	1	2	.	.	2	448 0 0	193 0 0
Friarstown,	70 3 22	26	9	6	7	13	3	1	2	.	.	2	88 10 0	85 15 0
Grange,	111 0 8	.	18	1	1	2	.	5	1	.	.	1	125 0 0	105 10 0
Loughanstown,	11 1 28	.	.	.	.	.	.	.	.	.	.	.	13 10 0	10 10 0
Parkatotnun,	74 0 10	32	.	1	.	1	5	.	1	.	.	1	85 10 0	53 15 0
Rocksown,	233 2 6	69	15	13	14	27	10	2	5	.	.	5	64 10 0	260 15 0
Williamstown,	99 2 28	90	134	91	92	183	18	35	33	.	.	33	23 15 0	118 15 0
Total, (d)	901 1 33	509	326	183	181	344	84	59	61	.	.	61	937 0 0	904 5 0

(c) The village of Ballyneety does not now contain 20 houses; its present population has, therefore, merged in that of the townlands of Ballyneety and Glen, on which it is situated.

(d) The remainder of the parish of Fedamore is in the barony of Smallcounty; the entire parish contains 2,409 persons.

Printed image digitised by the University of Southampton Library Digitisation Unit

Parishes, Townlands, and Towns.	Area.	Population: In 1841.	Population: In 1851.	Population: In 1861. Males.	Population: In 1861. Females.	Population: In 1861. Total.	Houses: In 1841.	Houses: In 1851.	Houses: In 1861. Inhabited.	Houses: In 1861. Uninhabited.	Houses: In 1861. Building.	Houses: In 1861. Total.	Valuation: Poor Law Valuation in 1861.	Valuation: General Valuation in 1861.
	A. R. P.	Persons.	Persons.				Number.	Number.					£ s. d.	£ s. d.
GREAN P., part of:														
Ardroe,	221 3 3	121	51	26	27	53	16	7	10	.	.	10	166 10 0	148 5 0
Bohroe,	121 2 3	67	30	34	34	68	13	15	13	.	.	13	231 15 0	19 5 0
Corabsh, West,	266 2 26	173	67	29	22	51	25	7	7	.	.	7	187 15 0	229 10 0
Curraghveara,	67 1 12	7	6	.	.	.	1	1	.	.	.	.	41 0 0	45 10 0
Deerpark,	44 3 19	6	6	4	6	10	1	1	1	.	.	1	71 0 0	35 10 0
Drombane,	279 2 26	103	44	19	20	39	15	6	5	.	.	5	246 0 0	230 5 0
Dromkeen,	112 1 9	.	.	17	18	35	.	.	6	.	.	6	87 0 0	66 15 0
Killeenavera,	129 0 22	14	.	8	7	15	1	.	1	.	.	1	132 10 0	115 10 0
Longstone,	91 0 15	45	31	13	15	28	7	5	6	.	.	6	73 10 0	65 0 0
Mountston,	176 3 10	90	33	17	16	33	13	5	4	.	.	4	202 0 0	162 5 0
Total, (e)	1,511 0 27	626	318	167	163	330	92	47	53	.	.	53	1,462 0 0	1,203 15 0
INCH ST. LAWRENCE P.:														
Ballybricken, East,	185 2 12	100	45	17	28	45	19	7	7	.	.	7	186 5 0	146 0 0
Ballybricken, West,	321 0 14	97	69	15	15	30	14	14	3	1	.	4	315 0 0	264 5 0
Ballyhoodane,	305 1 28	65	50	23	28	51	6	6	0	.	.	6	279 10 0	234 0 0
Brufea,	49 0 37	52	46	9	10	19	8	8	5	.	.	5	46 15 0	39 5 0
Inch St. Lawrence, Nt.	344 3 15	154	122	70	83	153	18	23	29	1	.	30	384 5 0	346 10 0
Inch St. Lawrence, St.	128 1 19	183	103	20	26	46	27	17	7	.	.	7	136 10 0	139 10 0
Knockroe (Mason),	446 2 16	35	37	50	47	97	5	12	16	.	.	16	294 15 0	2 5 15 0
Knockroe (Wilson),	269 1 6	77	62	31	23	54	10	10	9	.	.	9	259 0 0	177 5 0
Newtown,	56 1 14	32	14	2	5	7	12	2	1	.	.	1	62 10 0	45 15 0
Past, North,	46 3 15	.	6	6	6	12	.	1	2	.	.	2	59 10 0	50 15 0
Past, South,	49 2 11	7	7	2	4	6	2	2	1	.	.	1	27 0 0	54 15 0
Total,	2,203 0 27	840	611	245	275	520	121	102	86	2	.	88	2,050 0 0	1,775 15 8
KILLEENAGARRIFF P.:														
Ardvarna,	172 1 16	126	82	29	35	64	17	12	10	.	.	10	138 5 0	143 0 0
Ballymagowan,	30 2 8	131	20	7	7	14	23	4	3	.	.	3	60 10 0	54 0 0
Ballyvarra,	478 3 19	220	93	29	22	51	32	11	6	.	.	6	334 0 0	340 5 0
Ballyvarra Wood,	206 1 26	29	19	7	12	19	4	3	2	.	.	2	143 10 0	146 10 0
Biddyford,	241 3 36	233	78	26	30	56	36	13	11	3	.	14	213 0 0	223 15 0
Bunkey,	68 0 32	106	50	13	14	27	19	9	5	1	.	6	51 0 0	49 10 0
Carrowkeel,	18 0 12	83	119	55	46	101	15	18	15	.	.	15	44 5 0	23 5 0
Cloduff, East,	66 1 18	36	24	18	11	29	7	4	5	.	.	5	56 0 0	58 15 0
Clyduff, West,	32 2 27	15	17	8	11	19	2	3	3	.	.	3	28 15 0	33 5 0
Curragh,	97 0 12	40	.	4	6	10	6	1	1	.	.	1	55 10 0	64 10 0
Dromiuboy, Lower,	162 1 18	75	50	24	23	47	10	7	7	.	.	7	145 5 0	124 10 0
Dromiuboy, Upper,	90 1 25	129	82	16	22	38	10	7	7	.	.	7	75 10 0	66 0 0
Foyle	115 1 3	35	11	18	16	34	5	2	5	.	.	5	37 15 0	90 15 8
Gardesh II,	5 1 17	202	9	2	2	4	50	1	1	.	.	1	1 10 0	1 10 0
Gaurann,	67 1 5	45	39	6	7	13	10	3	3	.	.	3	34 5 0	38 0 0
Garrannykee,	90 2 18	43	5	18	19	37	8	1	5	.	.	5	106 5 0	126 15 0
Garrymore,	163 1 38	73	13	11	10	21	13	1	2	.	.	2	133 0 0	134 0 0
Grange, Lower,	126 2 12	60	27	0	13	19	10	4	3	.	.	3	89 15 0	97 5 0
Grange, Upper,	288 0 32	154	116	52	39	91	20	18	11	.	.	15	176 0 0	207 8 0
Killeenagurriff,	278 2 30	182	83	53	51	104	24	14	17	.	.	17	174 5 0	199 15 0
Knockanbaun,	295 2 20	111	86	38	41	79	17	12	13	.	.	13	182 10 0	162 0 0
Knockbrack, East,	173 1 3	150	27	35	44	80	20	5	15	1	.	16	106 15 0	131 0 0
Knockbrack, West,	31 0 12		36	8	6	14		7	2	.	.	2	2 10 0	3 10 0
Knockeoerry,	221 2 30	96	80	39	32	71	16	13	12	1	.	13	175 15 0	194 5 0
Laghtane, East,	200 1 34	135	1.7	50	53	103	21	21	19	.	.	19	213 15 0	213 15 0
Laghtane, West,	3 2 29		12	1	2	3		2	1	.	.	1	2 10 0	2 15 0
Mountshannon,	2 1 10	.	.	.	.	.	.	.	.	.	.	.	.	0 5 0
Raheen,	115 2 21	75	45	10	11	21	11	7	6	1	.	7	115 5 0	86 5 8
Rivers,	21 0 11	61	51	16	16	32	11	3	6	.	.	6	3 15 0	4 5 0
Thornfield,	101 2 38	11	11	3	14	17	2	2	2	1	.	3	69 5 0	130 15 0
Waterpark,	176 2 22	31	10	7	7	14	5	3	2	.	.	2	158 5 0	148 15 0
Woodstown,	188 2 36	19	17	9	12	21	3	4	3	.	.	3	185 5 0	177 5 0
Total,	4,454 2 29	2,724	1,399	620	634	1,254	436	225	207	8	.	215	3,382 15 0	3,466 0 0
KILMURRY P.:														
Ballylogh,	293 3 15	103	55	29	38	67	16	14	12	2	.	14	230 10 0	347 15 0
Ballymon,	166 2 6	56	36	18	16	34	7	8	6	4	.	10	317 5 0	259 0 0
Castletroy,	293 0 37	155	68	30	36	66	26	15	14	.	.	14	416 0 0	391 10 0
Dromroe,	151 3 12	32	34	6	3	9	5	5	2	.	.	2	147 10 0	265 0 0
Kilbane,	210 3 3	96	102	41	36	77	17	17	14	.	.	14	260 15 0	262 10 0
Killonan,	702 3 39	469	279	104	125	229	70	43	40	1	.	41	595 5 0	589 5 0
Milltown,	30 1 6	12	18	5	9	14	1	1	1	.	.	1	37 5 0	44 5 0

(e) The remainder of the parish of Grean is in the barony of Coonagh; the entire parish contains 2,405 persons.

Pnnted image digitised by the University of Southampton Library Digitisation Unit

LIMERICK.

Parishes, Townlands, and Towns.	Area.	Population: In 1841. Persons	Population: In 1851. Persons.	Population: In 1861. Males.	Population: In 1861. Females	Population: In 1861. Total.	Houses: In 1841. Number	Houses: In 1851. Number.	Houses: In 1861. Inhabited	Houses: In 1861. Uninhabited.	Houses: In 1861. Building.	Houses: In 1861. Total.	Valuation: Poor Law Valuation in 1851.	Valuation: General Valuation in 1861.
	A. R. P.												£ s. d.	£ s. d.
KILMURRY P.—*con.*														
Newcastle,	697 0 21	285	212	75	79	154	44	35	26	1	.	29	916 5 0	924 15 0
Newtown,	457 3 28	185	111	57	53	110	28	20	17	4	.	21	404 15 0	387 15 0
Peafield,	41 1 2	10	6	.	.	.	3	1	.	1	.	1	53 10 0	51 10 0
Rivers,	317 3 3	227	126	42	40	82	40	19	13	1	.	14	441 10 0	360 0 0
Sreelane,	111 1 19	50	49	20	30	50	8	7	7	1	.	8	459 10 0	339 15 0
Towlerton,	119 2 29	20	27	10	10	20	3	4	3	.	.	3	143 5 0	140 0 0
Four Islands,	0 1 15	.	.	.	.	.	.	.	.	.	.	.	.	.
Total,	3,504 3 35	1,708	1,116	437	475	912	268	186	157	15	.	172	4,472 5 0	4,383 0 0
LUDDEN P.:														
Bilymarrease,	455 1 3	110	102	40	58	106	14	14	15	.	.	15	556 0 0	520 5 0
Inch St. Lawrence,	135 1 17	211	24	10	19	35	35	4	5	.	.	5	140 0 0	127 10 0
Kilculleen,	527 2 21	193	131	52	67	119	26	21	21	.	.	21	610 10 0	539 10 0
Ludden Beg,	243 2 37	160	96	42	44	86	25	10	13	.	.	13	252 10 0	223 15 0
Ludden More,	437 0 26	157	89	53	20	61	23	15	10	.	.	10	448 0 0	304 15 0
Rossard,	22 2 31	.	.	8	9	17	.	1	2	.	.	2	25 0 0	25 10 0
Stonepark,	132 0 39	88	71	17	8	25	13	12	4	.	.	4	136 10 0	114 5 0
Total,	1,954 0 14	944	513	216	233	449	136	69	70	.	.	70	2,188 10 0	1,853 10 0
RATHJORDAN P.:														
Galboola,	250 2 18	76	53	18	24	42	8	6	5	.	.	5	219 5 0	191 10 0
Rathjordan,	813 1 15	397	270	112	112	224	55	45	41	.	.	41	725 15 0	731 10 0
Total,	1,063 3 33	473	331	130	136	266	63	51	46	.	.	46	945 0 0	923 0 0
ROCHESTOWN P.:														
Carriganattin,	134 3 2	56	29	21	15	36	6	3	3	.	.	3	128 5 0	116 10 0
Friarstown,	512 1 35	65	61	19	25	44	7	8	6	.	.	6	606 0 0	517 5 0
Rochestown,	465 2 4	82	64	22	27	49	13	7	6	.	.	6	556 15 0	481 10 0
Rockstown,	52 0 9	70	17	13	14	27	11	2	3	.	.	3	273 10 0	60 10 0
Total,	1,164 3 10	273	171	75	81	156	39	20	18	.	.	18	1,564 10 0	1,175 15 0
ST. JOHN'S P., part of:														
Killalee,	9 3 12	.	.	11	14	25	.	.	7	.	.	7	24 0 0	37 10 0
Menamuck,	0 0 54	.	.	3	3	6	.	.	3	.	.	3	3 0 0	2 15 0
Total, (*f*)	10 0 8	.	.	14	17	31	.	.	10	.	.	10	27 0 0	40 5 0
ST. LAWRENCE'S P., part of:														
Menachloe,	94 0 0	21	11	10	7	17	3	2	2	.	.	2	29 10 0	116 5 0
Spital-land,	125 2 35	.	709	338	370	708	.	139	122	6	.	128	265 10 0	420 0 0
	219 2 35	21	720	348	377	725	3	141	124	6	.	130	365 0 0	538 5 0
*Lunatic Asylum,**	.	.	168	188	.	188	.	1	1	.	.	1	. .	.
Total, (*g*)	210 2 35	21	888	536	377	913	3	142	125	6	.	131	365 0 0	538 5 0
ST. NICHOLAS' P., pt. of:														
Ballysheedy, East,	180 1 38	106	80	42	45	87	15	17	15	.	.	15	206 15 0	241 5 0
Ballysheedy, West,	120 3 26	179	116	58	53	111	91	20	20	1	.	21	116 0 0	145 10 0
Banemore,	74 0 22	8	6	2	1	3	1	1	1	.	.	1	123 0 0	142 15 0
Boherean,	40 2 23	.	42	19	18	37	.	6	6	.	.	6	52 0 0	65 5 0
Cloneleng,	36 3 26	31	32	6	9	15	3	8	2	1	.	3	92 0 0	92 0 0
Crabbisland,	34 3 13	18	19	3	3	6	2	2	1	.	.	1	37 10 0	41 5 0
Crossagalle,	243 3 13	153	121	60	50	118	25	20	21	.	.	21	307 10 0	389 0 0
Flankerhouse,	14 1 4	42	37	9	6	15	8	6	3	.	.	3	19 0 0	28 15 0
Galvone,	48 1 31	11	17	6	6	12	2	2	2	.	.	2	72 10 0	64 5 0
Inchmore,	70 1 5	77	23	15	12	27	15	3	4	.	.	4	87 10 0	92 5 0
Rathbane, North,	295 1 5	124	97	86	87	173	25	21	33	4	.	37	497 0 0	530 5 0
Rathbane, South,	159 2 31	405	232	32	46	70	71	43	14	.	.	14	303 0 0	291 15 0
Rathurd,	189 3 25	67	27	13	13	26	11	6	4	.	.	4	223 0 0	247 5 0
Total, (*h*)	1,509 2 22	1,223	868	359	349	708	209	150	126	6	.	132	2,133 15 0	2,371 10 0
ST. PATRICK'S P., pt. of:														
Park,	25 0 15	.	94	50	30	88	.	28	15	4	.	19	77 7 6	80 5 0
Reboge,	206 2 4	567	226	94	105	199	104	43	39	1	1	41	309 10 0	511 5 0
Reboge Meadows,	29 1 14		19	7	9	10		3	3	1	.	4	64 5 0	83 10 0
Singland,	523 0 3	599	735	257	303	560	114	170	105	7	1	113	935 5 0	1,092 10 0
Total, (*i*)	783 3 36	1,166	1,074	408	449	857	218	244	162	13	2	177	1,446 7 6	1,767 10 0

* This Institution is intersected by the Municipal Boundary; the male portion which is here given is in the county, and the female portion in the city of Limerick.

(*f*) The remainder of the parish of St. John is in the city of Limerick; the entire parish, including the inmates of Public Institutions, contains 11,360 persons.

(*g*) The remainder of the parish of St Lawrence is in the city of Limerick; the entire parish, including the inmates of Public Institutions, contains 1,648 persons.

(*h*) The remainder of the parish of St Nicholas is in the barony of Pubblebrien, and in the city of Limerick; the entire parish, including the inmates of Public Institutions, contains 3,133 persons.

(*i*) The remainder of the parish of St Patrick is in the city of Limerick, and in the barony of Bunratty, Lower, county of Clare; the entire parish contains 2,877 persons.

Printed image digitised by the University of Southampton Library Digitisation Unit

Parishes, Townlands, and Towns.	Area.	Population					Houses						Valuation	
		In 1841.	In 1851	In 1861.			In 1841.	In 1851.	In 1861.				Poor Law Valuation in 1861.	General Valuation in 1861.
		Persons.	Persons.	Males.	Females.	Total.	Number	Number.	Inhabited.	Uninhabited	Building.	Total.		
	A. R. P.												£ s. d.	£ s. d.
STRADBALLY P.:														
Ballynacourty,	109 1 24	200	142	42	48	90	37	23	16	1	.	17	77 10 0	71 10 0
Ballynagowan,	14 1 4	.	104	22	32	54	.	14	11	2	.	13	4 0 0	7 10 0
Ballyvollane,	318 0 8	.	.	.	.	.	.	.	.	.	.	.	252 0 0	225 10 0
Brackloon,	66 1 38	20	24	10	9	19	4	4	2	.	.	2	53 15 0	41 15 0
Bunkey,	112 0 1	34	26	13	8	21	5	3	3	.	.	3	56 10 0	55 0 0
Carrowkeel,	21 2 10	145	225	72	74	146	24	30	31	.	.	31	20 0 0	43 10 0
Cloon and Commons,	222 2 31	.	186	*	*	*	.	21	.	.	.	.	333 10 0	375 15 0
Coolbane,	94 0 23	.	28	*	*	*	.	5	.	.	.	.	146 5 0	163 10 0
Coolready,	533 1 4	246	152	61	52	113	40	26	21	1	.	22	141 0 0	160 10 0
Coolrery,	149 0 16	223	126	51	66	117	38	22	10	2	.	21	84 10 0	94 5 0
Derrese,	32 0 18	17	5	6	6	12	2	1	2	.	.	2	32 0 0	29 0 0
Derryhana,	264 3 8	116	49	31	17	48	17	9	8	.	.	8	58 5 0	55 10 0
Derryluak,	114 2 16	99	17	11	9	20	17	2	3	.	.	3	37 5 0	33 10 0
Dromnboy,	91 3 26	38	44	19	20	39	5	6	5	.	.	5	33 15 0	35 15 0
Fairyhall,	105 2 21	65	43	18	23	41	12	12	7	.	.	7	59 0 0	77 15 0
Gardenhill,	530 1 23	479	374	178	193	371	64	68	67	.	1	68	231 5 0	234 5 0
Garranunykee,	38 3 17	.	.	4	4	8	.	.	1	.	.	1	33 5 0	73 10 0
Gong,	573 2 12	341	177	57	62	119	54	21	21	.	.	21	99 10 0	145 15 0
Gortnalshagh,	24 2 39	27	5	7	5	12	5	1	2	.	.	2	24 16 0	21 10 0
Hermitage,	167 2 14	56	48	19	20	39	7	6	7	.	.	7	277 15 0	244 15 0
Huntingstown,	27 3 35	8	.	.	.	.	1	.	.	.	.	.	12 0 0	13 15 0
Knockbrack, East,	16 0 30	40	15	3	2	5	9	2	1	.	.	1	1 0 0	2 5 0
Knockbrack, West,	23 3 24		74	21	17	38		16	7	.	.	7	1 5 0	4 10 0
Lacka,	248 1 34	.	85	77	96	173	.	14	23	2	.	25	267 0 0	292 5 0
Lisnagry,	429 2 9	448	353	120	140	260	68	58	46	1	.	47	356 0 0	367 10 0
Montpelier,	263 3 16	103	52	22	22	44	19	9	9	.	.	9	206 5 0	264 10 0
Mountshannon,	316 1 3	35	33	18	16	34	4	8	8	.	.	8	372 10 0	465 5 0
Newgarden, North,	203 2 39	81	68	29	27	56	19	13	8	2	.	10	225 10 0	204 0 0
Newgarden, South,	6 3 38		14	1	4	5		2	1	.	.	1	4 15 0	3 0 0
Park,	72 2 27	96	66	18	14	32	16	11	7	.	.	7	59 15 0	54 0 0
Park Wood,	20 3 36	21	12	8	4	12	4	2	2	.	.	2	19 10 0	16 5 0
Porterusha,	286 0 10	65	28	10	0	19	11	4	3	.	.	3	109 15 0	122 10 0
Prospect,	269 2 32	93	62	32	34	66	12	10	11	.	.	11	341 15 0	308 5 0
Richhill,	64 3 8	292	167	58	63	121	43	26	22	3	.	25	106 15 0	113 5 0
Rivers,	116 3 19	.	.	.	.	.	.	.	.	.	.	.	105 0 0	129 10 0
Ruan,	67 0 24	58	11	6	6	12	10	3	3	1	.	4	82 0 0	85 10 0
Sallymount,	68 1 21	74	91	16	18	34	13	12	6	.	.	6	69 15 0	59 0 0
Stradbally, North,	180 2 16	55	113	57	69	126	7	24	23	3	.	26	379 15 0	283 0 0
Stradbally, South,	3 2 13	67	6	2	4	6	11	1	1	.	.	1	3 5 0	5 10 0
Woodpark,	153 0 23	114	59	53	44	97	17	14	17	1	.	18	124 15 0	128 15 0
Woodroad,	134 1 32	66	58	24	26	50	12	12	8	.	.	8	106 5 0	99 0 0
Two Islands,	0 2 23	.	.	.	.	.	.	.	.	.	.	.	.	0 5 0
Fisheries,	.	.	.	.	.	.	.	.	.	.	.	.	.	74 0 0
	6,488 0 25	3,822	3,137	1,196	1,263	2,459	627	524	432	10	1	452	5,033 0 0	5,295 15 0
Castleconnell T.,	.	1,106	555	236	268	504	190	92	92	11	2	105	.	.
Montpelier T.,	.	505	441	185	167	352	87	75	64	6	.	70	.	.
Total,	6,488 0 25	5,433	4,133	1,617	1,698	3,315	913	692	588	36	3	627	5,033 0 0	5,295 15 0

BARONY OF CONNELLO, LOWER.

ASKEATON P.:														
Aghalacka,	358 1 2	99	68	34	32	66	17	13	10	1	.	11	316 10 0	408 15 0
Askeaton,	640 1 30	104	24	22	40	62	16	6	10	1	.	11	865 15 0	792 0 0
Ballyengland, Lower,	450 2 22	165	74	44	35	79	12	10	12	.	.	12	150 10 0	197 5 0
Ballyengland, Upper,	461 3 9	73	64	16	26	42	10	0	8	1	.	9	346 0 0	291 10 0
Ballyhomin,	345 1 23	186	130	36	43	79	20	20	10	.	.	10	113 5 0	116 15 0
Ballynacheragh,	350 0 26	184	27	19	23	42	33	5	7	.	.	7	188 10 0	220 0 0
Ballynash,	80 0 6	39	37	14	10	24	8	5	4	.	.	4	66 10 0	76 15 0
Ballynort,	657 3 17	303	77	35	32	67	44	13	11	.	.	11	224 0 0	205 0 0
Ballyvaddock,	70 2 23	67	51	14	19	33	10	10	6	.	.	6	50 15 0	42 0 0
Baunreagh,	117 2 15	17	7	2	5	7	2	1	1	.	.	1	46 10 0	49 10 0
Cloonreask,	245 3 16	33	27	39	45	84	12	9	18	2	.	20	506 5 0	408 5 0
Coolrahnee,	268 2 15	61	30	23	17	40	11	12	7	.	.	7	173 5 0	160 5 0
Courthrown,	596 3 11	519	104	47	62	109	32	18	14	.	.	14	330 0 0	346 0 0
Cragmore,	623 0 30	122	93	54	43	97	15	17	18	.	.	18	222 15 0	229 15 0
Galway,	183 1 28	110	35	3	3	6	17	5	2	.	.	2	89 0 0	76 15 0
Moig, North,	244 2 35	153	52	35	30	65	29	10	0	.	.	9	137 15 0	122 15 0

* The population of these two townlands forms the town of Castleconnell.

Pnnted image digitised by the University of Southampton Library Digitisation Unit

LIMERICK.

Parishes, Townlands, and Towns.	Area.	Population: In 1841 Persons	Population: In 1851 Persons	Population: In 1861. Males	Population: In 1861. Females	Population: In 1861. Total	Houses: In 1841. Number	Houses: In 1851. Number	Houses: In 1861. Inhabited	Houses: In 1861. Uninhabited	Houses: In 1861. Building	Houses: In 1861. Total	Valuation: Poor Law Valuation in 1851	Valuation: General Valuation in 1861
	A. R. P.												£ s. d.	£ s. d.
ASKEATON P.—*cont.*														
Meg, South,	311 1 35	219	268	98	92	190	34	42	37	.	.	37	490 10 0	511 5 0
Shannonview,	31 3 13	118	7	3	4	7	17	1	2	.	.	2	36 0 0	36 10 0
	6,478 2 36	2,576	1,325	538	561	1,099	395	206	186	5	.	191	4,355 15 0	4,359 0 0
Askeaton T.,	.	1,862	1,957	809	828	1,637	314	356	294	38	.	332	.	.
Auxiliary Workhouse,	.	.	800	.	.	.	.	4	.	.	.	.	.	.
Total,	6,478 2 36	4,438	3,990	1,347	1,389	2,736	709	566	480	43	.	523	4,355 15 0	4,359 0 0
CAPPAGH P.														
Ballinvira,	26 0 23	12	6	4	7	11	3	1	3	.	.	3	21 0 0	12 10 0
Cappagh,	786 2 22	372	295	106	119	225	60	57	47	1	.	40	404 10 0	437 15 0
Cloonoul,	161 3 28	62	50	14	19	33	11	3	5	.	.	5	121 10 0	109 0 0
Deputstown,	116 1 10	39	30	20	14	34	5	5	4	.	.	4	54 0 0	53 0 0
Grangue,	54 2 25	26	18	4	2	6	4	3	1	.	.	1	45 10 0	33 10 0
Knockdromin,	101 3 35	34	9	5	4	9	6	1	2	.	.	2	105 10 0	65 15 0
	1,267 2 23	547	408	153	165	318	90	75	62	1	.	63	752 0 0	711 10 0
Cappagh T., (*j*)	.	108	.	.	.	.	23	.	.	.	.	.	.	.
Total,	1,267 2 23	655	408	153	165	318	113	75	62	1	.	63	752 0 0	711 10 0
CLONAGH P.														
Balbavalla,	59 0 7	8	.	4	2	6	2	.	1	.	.	1	16 0 0	21 15 0
Ballyegny Beg,	110 0 23	37	31	23	22	45	12	6	6	.	.	6	84 10 0	96 15 0
Ballyegny More,	240 3 4	40	23	11	15	26	6	4	5	.	.	5	150 0 0	174 5 0
Ballykeany,	197 1 33	62	65	20	16	36	10	11	6	.	.	6	141 0 0	150 0 0
Ballynamuddagh,	103 1 39	69	41	10	10	20	10	7	3	.	.	3	60 10 0	56 10 0
Ballynisky,	213 2 13	33	22	11	14	25	4	4	3	.	.	3	156 0 0	180 0 0
Clonagh,	353 3 39	40	26	15	15	30	5	4	5	.	.	5	201 10 0	252 5 0
Coolcappagh,	159 1 17	109	73	20	21	41	16	13	7	2	.	9	91 10 0	105 5 0
Deelish,	49 2 20	15	6	2	6	8	2	1	1	.	.	1	37 10 0	36 0 0
Gortroe,	133 3 5	45	7	5	6	11	9	1	2	.	.	2	79 0 0	66 15 0
Kilquane,	96 1 6	34	26	13	10	23	5	5	4	.	.	4	58 0 0	67 0 0
Lisnacullia,	181 2 34	24	11	9	8	17	3	1	2	.	.	2	76 0 0	99 15 0
Lissatotan,	33 0 9	19	.	.	.	.	2	.	.	.	.	.	48 0 0	22 10 0
Rathcoonon,	66 3 1	8	8	3	2	5	1	1	1	.	.	1	60 0 0	60 10 0
Rathreagh Beg,	171 3 20	13	20	7	7	14	1	3	1	.	.	1	102 0 0	126 10 0
Rathreagh More,	300 1 38	84	61	32	25	57	12	9	10	1	.	11	208 0 0	237 10 0
Total,	2,427 1 20	690	420	185	179	364	100	70	57	3	.	60	1,587 10 0	1,758 5 0
CLONSHIRE P.														
Beherbraddagh,	156 3 35	44	26	11	14	25	6	5	5	.	.	5	94 10 0	106 15 0
Clonshire Beg,	270 3 10	55	56	36	33	69	12	11	13	.	.	13	178 0 0	222 5 0
Clonshire More,	218 1 4	64	71	22	19	41	9	10	5	.	.	5	147 0 0	138 15 0
Coolballyshane,	292 1 0	69	44	24	18	42	13	7	7	.	.	7	219 0 0	210 5 0
Garraunboy,	236 0 0	106	34	19	16	35	16	7	5	.	.	5	149 0 0	147 0 0
Gortnagrour,	100 0 26	44	16	8	5	13	7	3	2	.	.	2	62 15 0	60 0 0
Grangue,	71 3 37	12	8	3	5	8	2	1	1	.	.	1	28 0 0	48 15 0
Knockdromin,	148 2 17	67	20	16	10	26	11	4	4	1	.	5	55 10 0	90 5 0
Total,	1,517 0 11	461	277	139	120	259	76	48	42	1	.	43	933 15 0	1,024 0 0
CROOM P.														
Adamswood,	302 1 18	65	46	26	21	47	8	6	7	.	.	7	235 0 0	220 15 0
Amogan Beg,	227 1 4	78	36	17	13	30	10	6	5	.	.	5	154 0 0	166 15 0
Amogan More,	511 2 17	219	124	66	55	121	39	23	22	.	.	22	308 10 0	293 10 0
Ardunpreaghaun,	91 0 32	104	44	21	19	40	20	9	8	.	.	8	60 10 0	63 15 0
Ballinearra,	285 3 19	118	83	40	48	88	16	14	15	.	.	15	144 15 0	151 5 0
Ballinvira,	413 2 18	132	96	44	39	83	21	15	13	2	.	15	265 0 0	284 15 0
Ballycannon,	252 3 16	155	82	19	19	38	27	16	6	.	.	8	199 15 0	187 15 0
Ballyea,	140 1 30	61	45	11	15	26	7	6	3	.	.	3	101 0 0	88 10 0
Ballykin,	328 0 0	68	41	35	32	67	13	8	10	1	.	11	230 5 0	199 15 0
Ballymacavo,	264 0 15	71	55	34	41	75	10	11	15	.	.	15	174 0 0	172 0 0
Ballynagool,	350 3 38	232	125	51	44	95	35	20	19	2	.	21	192 5 0	188 0 0
Ballynaguila,	459 2 8	130	46	26	28	56	23	11	9	.	.	9	240 10 0	196 15 0
Clogh, East,	233 0 4	83	34	22	19	41	12	7	6	1	.	7	157 10 0	154 5 0
Clogh, West,	298 3 6	120	65	43	56	99	20	12	19	1	.	20	193 5 0	172 0 0
Croagh,	684 1 36	244	122	68	71	139	46	24	26	1	.	27	515 15 0	435 5 0
Croagh Commons,	50 1 1	158	33	3	2	5	31	16	1	.	.	1	43 5 0	28 10 0
Fahidy,	368 2 29	16	56	35	31	66	2	9	8	.	.	8	303 0 0	252 0 0

(*j*) The village of Cappagh does not now contain 20 houses; its present population has, therefore, merged in that of the townland of the same name on which it is situated.

Printed image digitised by the University of Southampton Library Digitisation Unit

Parishes, Townlands, and Towns.	Area.	Population: In 1841. Persons.	Population: In 1851. Persons.	Population: In 1861. Males.	Population: In 1861. Females.	Population: In 1861. Total.	Houses: In 1841. Number.	Houses: In 1851. Number.	Houses: In 1861. Inhabited.	Houses: In 1861. Uninhabited.	Houses: In 1861. Building.	Houses: In 1861. Total.	Valuation: Poor Law Valuation in 1851.	Valuation: General Valuation in 1861.
	A. R. P.												£ s. d.	£ s. d.
CROAGH P.—*continued.*														
Gortreagh,	109 1 34	77	34	2	4	6	12	8	1	.	.	1	78 0 0	73 5 0
Kilea,	159 2 36	74	41	21	21	42	12	7	7	.	.	7	83 10 0	67 10 0
Kiltenan, North,	219 2 18	46	37	24	25	49	7	0	7	.	.	7	172 10 0	155 15 0
Kiltenan, South,	246 2 33	170	91	38	36	74	27	16	14	.	.	14	141 0 0	140 5 0
Lisnamuck,	365 3 11	226	97	19	24	43	39	20	9	.	.	9	191 15 0	183 15 0
Milltown,	239 0 8	95	71	31	19	50	13	12	8	.	.	8	151 10 0	133 10 0
Newpark,	111 0 33	23	45	11	19	30	4	6	4	1	.	5	118 0 0	96 15 0
Oldcourt,	147 3 26	39	26	8	6	14	7	5	4	.	.	4	92 10 0	94 10 0
Raheen,	357 3 39	147	132	36	40	76	22	16	14	.	.	14	157 0 0	166 5 0
	7,220 2 14	2,998	1,759	753	747	1,500	483	309	260	9	.	269	4,736 0 0	4,434 0 0
Croagh T.,	.	187	177	72	57	129	45	37	32	5	.	37	.	.
Total,	7,220 2 14	3,185	1,936	825	804	1,629	528	346	292	14	.	306	4,736 0 0	4,434 0 0
DOONDONNELL P.:														
Ardnaveagh,	162 3 16	41	44	14	16	30	8	8	7	.	.	7	153 0 0	165 0 0
Cloghanarold,	244 0 22	55	19	18	25	43	9	3	7	.	.	7	235 0 0	265 15 0
Kilcool,	147 1 8	118	92	30	24	54	19	21	11	.	.	11	92 0 0	110 5 0
Riddlestown,	819 3 14	240	199	102	99	201	37	35	32	.	.	32	487 0 0	656 15 0
Total,	1,394 0 20	452	354	164	164	328	73	67	57	.	.	57	967 0 0	1,197 15 0
KILBRADRAN P., pt. of:														
Balliovulla,	45 1 21	11	7	4	5	9	1	1	1	.	.	1	35 0 0	34 5 0
Dromtark,	72 0 26	.	.	.	.	.	.	.	.	.	.	.	50 0 0	51 5 0
Total, (*k*)	117 2 7	11	7	4	5	9	1	1	1	.	.	1	85 0 0	85 10 0
KILSCANNELL P.														
Ballielyny,	266 3 19	126	84	45	43	88	17	16	15	1	.	16	213 10 0	239 0 0
Ballyrobin,	244 1 3	61	73	34	30	64	9	10	8	.	.	8	147 0 0	167 15 0
Coolamoran,	805 3 1	213	88	40	40	80	17	14	10	.	.	10	593 10 0	684 5 0
Coolybrown,	177 2 2	63	45	11	10	21	10	9	4	.	.	4	114 10 0	141 5 0
Killeheen,	347 0 19	234	197	82	82	164	42	36	30	.	.	30	225 10 0	253 10 0
Kilscannell,	017 3 24	142	133	49	47	96	20	21	14	2	.	10	519 10 0	545 5 0
Reens, East,	147 3 17	64	31	25	19	44	14	9	8	.	.	8	137 0 0	155 0 0
Reens, West,	169 2 22	27	20	7	8	15	4	2	1	.	.	1	130 0 0	144 0 0
Skehanagh,	408 1 27	119	109	59	62	121	21	17	17	.	.	17	360 10 0	364 5 0
Total,	3,203 1 14	1,049	780	352	341	693	154	134	107	3	.	110	2,461 0 0	2,711 5 0
LISMAKEERY P.														
Altavilla,	274 0 12	192	42	17	18	35	34	6	4	1	1	6	224 10 0	192 15 0
Ballyclogh,	490 0 36	88	90	51	43	94	14	14	12	.	.	12	271 8 0	291 0 0
Ballyculloe,	263 1 14	69	34	15	20	35	11	3	5	.	.	5	150 0 0	136 10 0
Ballyellinna,	229 0 10	80	29	12	13	25	13	4	3	.	.	3	80 10 0	85 0 0
Conigar,	267 1 34	69	65	27	20	47	10	11	9	.	.	9	136 0 0	143 5 0
Creeves,	259 1 29	77	64	18	14	32	13	11	5	.	.	5	85 5 0	102 10 0
Liffane,	392 0 10	139	59	14	25	39	17	9	6	.	.	6	150 0 0	190 10 0
Lismakeery,	522 1 16	168	103	46	50	96	32	19	15	.	.	15	267 0 0	264 0 0
Milltown, North,	192 3 37	78	47	5	4	9	9	9	2	.	.	2	117 10 0	125 0 0
Milltown, South,	140 3 22	81	30	11	12	24	12	7	3	.	.	3	83 10 0	81 10 0
Total,	3,031 3 20	1,056	569	210	219	435	165	93	64	1	1	66	1,565 5 0	1,635 0 0
MORGANS P.:														
Morgans, North,	807 0 23	392	195	90	82	172	54	34	30	.	.	30	446 0 0	450 0 0
Morgans, South,	405 0 36	172	121	57	66	123	21	22	25	.	.	25	218 10 0	184 10 0
Curmaceela,	1 1 12	.	.	.	.	.	.	.	.	.	.	.	0 10 0	0 10 0
Lindlaun,	1 0 16	.	.	.	.	.	.	.	.	.	.	.	0 10 0	0 5 0
Three other Islands,	0 1 23	.	.	.	.	.	.	.	.	.	.	.	.	.
Total,	1,215 0 30	564	316	147	148	295	75	56	55	.	.	55	665 10 0	635 5 0
NANTINAN P., part of:														
Altavilla,	55 3 18	26	13	2	7	9	5	2	2	2	.	4	22 0 0	66 15 0
Ardgoulbeg,	180 1 1	66	25	15	11	26	10	5	5	.	.	5	127 10 0	157 0 0
Ardgoul, North,	192 3 6	41	33	14	10	24	7	6	5	.	.	5	110 10 0	144 15 0
Ardgoul, South,	176 0 30	55	28	22	16	38	8	5	6	.	.	6	109 0 0	133 15 0
Ardtomin,	94 2 13	19	20	9	4	13	3	2	2	.	.	2	35 0 0	39 10 0
Ballingarraoe,	724 0 20	562	400	169	176	345	102	67	60	1		61	344 5 0	473 5 0
Ballintrechda,	141 1 32	17	14	9	5	14	2	2	2	.	.	2	58 0 0	66 5 0

(*k*) The remainder of the parish of Kilbradran is in the barony of Shanid; the entire parish contains 650 persons.

Pnnted image digitised by the University of Southampton Library Digitisation Unit

LIMERICK.

Parishes, Townlands, and Towns.	Area.	Population: In 1841. Persons.	Population: In 1851. Persons.	Population: In 1861. Males.	Population: In 1861. Females.	Population: In 1861. Total.	Houses: In 1841. Number.	Houses: In 1851. Number.	Houses: In 1861. Inhabited.	Houses: In 1861. Uninhabited.	Houses: In 1861. Building.	Houses: In 1861. Total.	Valuation: Poor Law Valuation in 1851	Valuation: General Valuation in 1861.
	A. R. P.												£ s. d.	£ s. d.
NANTINAN P., part of—*continued*														
Ballinvirick,	278 2 7	90	55	21	24	45	15	7	8	.	.	8	114 5 0	124 0 0
Ballyadam,	75 2 11	64	21	8	8	16	10	4	2	.	.	2	37 0 0	43 15 0
Ballybaun,	115 0 11	67	26	18	12	30	12	5	4	.	.	4	46 10 0	52 15 0
Ballyhibbin,	108 1 31	30	24	9	11	20	5	5	5	.	.	5	43 10 0	43 10 0
Ballyhomock,	223 2 12	116	83	28	26	54	23	20	10	.	.	10	92 15 0	91 0 0
Ballymorrisl een,	144 1 1	74	26	11	9	20	13	5	4	.	.	4	37 0 0	51 15 0
Bally eckoge,	357 2 29	189	97	41	51	92	29	20	19	.	.	19	116 10 0	136 10 0
B olandas,	464 0 33	194	108	40	38	78	28	19	14	.	.	14	230 10 0	261 10 0
Bullaun,	70 3 37	11	9	2	5	7	2	1	1	.	.	1	52 0 0	55 10 0
Callow,	450 2 4	188	105	61	49	110	31	18	18	.	.	18	270 0 0	270 5 0
Curraghnadeely,	43 0 37	14	.	6	7	13	1	1	2	.	.	2	105 0 0	38 15 0
Curraheen, North,	166 1 15	56	42	26	26	52	8	6	7	.	.	7	114 0 0	122 0 0
Curraheen, South,	100 1 31	26	18	5	6	11	5	3	3	.	.	3	64 10 0	69 15 0
Derry,	147 3 20	77	39	10	6	16	13	8	4	.	.	4	58 10 0	83 0 0
Doohyle Beg,	186 2 14	69	30	7	10	17	11	4	4	.	.	4	71 0 0	97 5 0
Doohyle More,	159 1 18	44	31	7	4	11	8	5	4	.	.	4	70 0 0	92 15 0
Emuscoush,	57 0 20	18	34	7	8	15	3	5	2	.	.	2	90 0 0	81 15 0
Feogh,	103 0 13	26	23	9	11	20	3	3	2	.	.	2	51 10 0	79 5 0
Gortetnamuck,	85 1 9	6	10	4	8	12	1	1	2	.	.	2	25 10 0	28 5 0
Gruageen,	122 1 19	30	17	9	10	19	6	4	3	.	.	3	55 0 0	77 15 0
Graigues,	232 2 15	67	39	10	13	23	13	8	5	.	.	5	84 10 0	81 10 0
Kilbeby,	247 1 24	92	71	22	31	53	14	11	11	.	.	11	62 10 0	79 10 0
Loughaun,	95 0 19	48	42	12	16	28	8	8	7	.	.	7	55 10 0	44 15 0
Lurragh,	37 0 11	38	3	1	2	3	4	1	1	.	.	1	46 0 0	55 5 0
Nantinan,	71 0 2	10	24	10	19	29	4	3	3	.	.	3	63 10 0	115 0 0
Rathnaseer,	483 0 37	208	116	45	48	93	30	16	16	1	.	17	306 0 0	279 10 0
Scart,	141 0 33	20	26	9	9	10	3	6	4	.	.	4	101 0 0	114 10 0
Stoneville,	191 0 27	13	24	6	1	7	4	3	1	.	.	1	149 0 0	191 0 0
Total, (*)	6,591 2 18	2,669	1,676	684	697	1,381	444	291	248	4	.	252	3,421 5 0	3,941 5 0
RATHKEALE P.														
Abbeylands,	105 0 35	10	9	12	15	27	2	2	3	.	.	3	103 0 0	211 10 0
Ardbohil,	266 1 18	68	72	22	22	44	8	7	6	.	.	6	205 0 0	240 10 0
Ardnaneen,	114 3 8	14	19	11	6	17	1	1	1	.	.	1	115 0 0	113 10 0
Ballyallinan, North,	619 3 17	78	58	10	14	24	14	13	3	.	.	3	457 10 0	541 15 0
Ballyallinan, South,	666 2 32	111	84	62	68	130	16	12	19	.	.	19	383 0 0	358 10 0
Ballybrown,	138 0 21	19	21	13	14	27	5	3	3	.	.	3	90 0 0	71 10 0
Ballyea,	541 1 32	156	109	55	52	107	19	17	14	.	.	14	248 0 0	264 15 0
Ballyeowood,	246 1 1	66	22	15	16	31	10	5	5	.	.	5	99 0 0	101 10 0
Ballynamucky,	389 2 1	147	56	23	30	53	22	11	8	.	.	8	170 15 0	215 10 0
Ballywilliam Demesne,	212 2 7	23	69	5	9	14	3	10	3	.	.	3	191 0 0	197 0 0
Ballywilliam, North,	150 3 8	39	108	26	16	42	4	23	7	1	.	8	173 10 0	161 5 0
Ballywilliam, South,	259 3 21	251	55	50	60	118	46	6	19	2	.	21	173 0 0	143 5 0
Ballywinterourke,	478 1 20	245	149	45	56	101	35	25	13	.	.	13	320 0 0	328 0 0
Ballywinterourkewood	343 3 3	101	41	30	26	56	16	12	14	3	.	17	119 0 0	160 0 0
Bealdavroga,	477 2 23	189	129	53	53	106	31	22	20	.	.	20	228 15 0	280 0 0
Beechmount Demesne,	249 3 39	66	50	0	8	17	12	7	4	.	.	4	226 0 0	224 15 0
Blossomhill,	296 3 26	377	94	108	102	210	75	19	38	1	.	39	135 5 0	163 5 0
Castlematrix,	226 2 0	123	74	22	31	53	18	12	9	1	.	10	401 0 0	344 10 0
Cloghatrida,	313 2 20	34	17	13	12	25	4	2	6	.	.	6	163 5 0	237 0 0
Courtmatrix,	380 3 20	299	212	128	134	262	50	42	49	.	.	49	312 5 0	331 0 0
Doonbeirne,	217 0 26	66	40	18	23	41	10	7	7	.	.	7	87 0 0	92 0 0
Dromard Demesne,	718 2 7	252	116	42	52	94	41	21	13	.	.	13	351 10 0	397 0 0
Duckstown,	738 0 4	252	134	51	49	100	35	24	16	1	.	17	361 0 0	356 5 0
English Tenements,	31 0 3	.	.	.	.	.	.	.	.	.	.	.	77 5 0	503 15 0
Emuscoush,	344 2 21	75	44	19	17	36	12	8	10	.	.	10	325 0 0	510 15 0
Graigue,	118 3 21	39	28	9	11	20	8	7	5	1	.	6	97 10 0	103 0 0
Islandboy,	104 1 6	.	.	.	.	.	.	.	.	.	.	.	120 0 0	100 10 0
Kilcolman, East,	449 0 18	103	50	15	16	31	15	11	6	.	.	6	200 0 0	192 0 0
Kilcolman, West,	248 3 11	31	37	13	16	28	5	7	6	1	.	7	173 10 0	155 5 0
Knockaunavad,	150 2 5	44	16	5	2	7	7	7	2	.	.	2	185 10 0	132 10 0
Kyletann,	468 1 16	177	108	33	27	60	27	20	9	1	.	10	231 0 0	211 15 0
Loghill,	508 3 2	110	77	32	51	83	12	11	11	.	.	11	349 10 0	334 0 0
Moanwing,	98 2 32	26	.	1	1	2	4	.	1	.	.	1	23 0 0	23 0 0
Parklewis,	47 3 37	22	15	1	1	2	5	3	1	.	.	1	48 0 0	36 10 0
Ronahan,	322 2 30	139	118	39	46	85	20	23	18	3	.	21	222 0 0	244 10 0
Rathkeale,	302 2 0	164	60	5	2	7	28	9	3	.	.	3	2,133 15 0	1,743 0 0
Rathkeale Commons,	46 3 34	.	145	4	4	8	.	34	2	.	.	2	30 0 0	30 5 0
Rylanes,	207 1 1	91	47	6	5	11	12	11	3	1	.	4	110 5 0	145 5 0
Stoneville,	98 1 32	30	14	13	22	35	3	2	6	1	.	7	74 0 0	87 5 0

(*) The remainder of the parish of Nantinan is in the barony of Shanid; the entire parish contains 1,764 persons.

Printed image digitised by the University of Southampton Library Digitisation Unit

Parishes, Townlands, and Towns.	Area.	Population: In 1841. Persons.	Population: In 1851. Persons.	Population: In 1861. Males.	Population: In 1861. Females.	Population: In 1861. Total.	Houses: In 1841. Number.	Houses: In 1851. Number.	Houses: In 1861. Inhabited.	Houses: In 1861. Uninhabited.	Houses: In 1861. Building.	Houses: In 1861. Total.	Valuation: Poor Law Valuation in 1851.	Valuation: General Valuation in 1861.
	A. R. P.												£ s. d.	£ s. d.
RATHKEALE P.—*con.*														
Wolfesburgess, East,	131 1 13	35	.	5	4	9	6	2	1	.	.	1	104 10 0	142 0 0
Wolfesburgess, West,	144 0 31	20	10	6	8	14	3	2	2	.	.	2	90 0 0	145 5 0
	12,095 1 20	4,092	2,507	1,037	1,101	2,138	644	462	376	17	.	393	9,742 10 0	10,417 15 0
Rathkeale T.,	.	4,201	2,938	1,317	1,434	2,751	757	626	551	39	.	590	.	.
Do. *Bridewell,*	.	.	37	3	3	6	.	1	1	.	.	1	.	.
Do. *Fever Hospital,*	.	.	4	.	.	.	.	1	.	.	.	.	.	.
Do. *Workhouses,*	.	.	2,187	116	141	257	.	8	1	.	.	1	.	.
Total,	12,095 1 20	8,293	7,723	2,473	2,679	5,152	1,401	1,100	929	56	.	985	9,742 10 0	10,417 15 0
TOMDEELY P.:														
Cloonreask,	128 0 5	42	40	3	3	6	6	9	1	.	.	1	83 10 0	71 10 0
Tomdeely, North,	776 1 6	305	122	57	52	109	42	26	14	1	.	15	506 0 0	501 10 0
Tomdeely, South,	306 2 1	28	93	16	16	32	5	10	4	.	.	4	166 10 0	134 15 0
Greenish Island,	46 1 19	.	18	10	9	19	.	2	2	.	.	2	37 10 0	
Holly Island,	2 1 10	.	.	.	.	.	.	.	.	.	.	.	1 0 0	
White Island,	20 1 15	.	.	.	.	.	.	.	.	.	.	.	12 0 0	44 15 0
Six other Islands,	9 2 34	.	.	.	.	.	.	.	.	.	.	.	.	
Total,	1,289 2 10	375	281	86	80	166	53	41	21	1	.	22	806 10 0	752 10 0

BARONY OF CONNELLO, UPPER.

ADARE P., part of:														
Baurnalicka,	449 3 3	177	55	15	11	26	29	9	5	1	.	6	207 5 0	234 5 0
Commons,	17 2 17	67	4	1	2	3	11	1	1	.	.	1	29 10 0	11 15 0
Finniterstown,	536 3 17	148	130	44	60	104	17	18	14	.	.	14	346 0 0	325 5 0
Total, (*m*)	1,004 0 37	392	189	60	73	133	57	28	20	1	.	21	582 15 0	571 5 0
BALLINGARRY P.:														
Ballynlan,	532 1 35	274	106	49	48	97	40	19	18	.	.	16	280 0 0	336 15 0
Ballygreanan,	950 2 13	286	132	56	62	118	36	21	19	1	.	20	470 0 0	539 5 0
Ballyguileataggle,	483 1 13	119	79	26	24	50	15	12	8	1	.	9	224 0 0	271 0 0
Ballyguileheg,	95 0 32	73	17	6	4	10	12	3	1	.	.	1	51 0 0	46 15 0
Ballykevan, East,	147 2 34	25	29	10	4	14	5	4	2	1	.	3	75 0 0	71 15 0
Ballykevan, West,	194 3 37	41	23	10	11	21	5	4	3	.	.	3	94 0 0	90 0 0
Ballyknockane,	145 2 26	23	27	7	12	19	2	3	3	.	.	3	90 0 0	111 0 0
Ballynahaha,	462 2 27	222	126	42	52	94	32	20	17	1	.	18	250 0 0	275 0 0
Ballynaroogs Beg, East,	131 0 10	42	19	16	18	34	7	3	6	.	.	6	100 0 0	76 15 0
Ballynaroogs Beg, West	209 2 11	69	44	13	15	28	12	9	4	.	.	4	120 0 0	107 5 0
Ballynashig,	149 1 13	27	27	11	8	19	3	4	3	.	.	3	62 0 0	74 10 0
Ballyneale,	656 3 34	168	89	36	33	69	21	10	8	.	.	8	259 0 0	387 10 0
Ballynee,	661 1 22	307	149	62	55	117	45	25	21	.	.	21	315 0 0	461 5 0
Ballyree, East,	169 0 37	51	37	21	10	31	6	5	5	.	.	5	78 0 0	86 10 0
Ballyree, West,	99 2 35	13	45	9	6	15	3	10	2	.	.	2	42 10 0	65 15 0
Ballyvelogo,	282 0 7	76	65	28	20	48	9	10	6	.	.	6	97 10 0	131 15 0
Caherhanesy,	235 3 13	108	88	20	19	39	18	16	6	1	.	7	95 11 0	134 15 0
Cloonregan,	119 3 30	72	26	17	14	31	11	4	5	.	.	5	73 15 0	101 15 0
Cloontemple,	72 0 24	.	.	.	.	.	.	.	.	.	.	.	123 15 0	289 15 0
Common,	653 3 26	629	464	170	161	331	129	94	83	.	.	83	115 0 0	157 0 0
Coolrus,	1,030 0 9	444	257	123	134	257	60	44	36	.	.	36	626 5 0	758 5 0
Dellas,	126 2 13	110	46	10	15	33	16	3	5	.	.	5	197 0 0	79 10 0
Doorlus,	172 1 7	117	89	32	39	71	15	13	10	1	.	11	109 10 0	113 0 0
Downs,	174 1 13	30	35	13	9	22	5	4	2	.	.	2	93 10 0	119 15 0
Durraclogh,	443 3 34	242	145	51	49	100	37	27	18	.	.	18	197 10 0	237 5 0
Frankfort,	518 2 9	158	52	25	26	51	24	9	6	1	.	7	260 10 0	256 0 0
Glenwilliam,	552 0 1	202	49	36	39	75	30	15	16	.	.	16	285 0 0	315 5 0
Gortean,	32 0 28	30	11	8	6	14	4	2	2	.	.	2	41 10 0	58 10 0
Grangacurragh,	609 0 1	191	103	38	40	78	25	17	13	.	.	13	329 0 0	335 15 0
Graigbeg,	219 0 34	64	17	12	14	26	3	4	5	.	.	5	60 0 0	78 15 0
Granagh,	366 3 15	138	77	39	48	87	23	18	17	2	.	19	210 0 0	232 10 0
Kilbeg, East,	41 2 33	13	4	3	5	8	2	1	1	.	.	1	30 0 0	31 5 0
Kilbeg, West,	164 2 26	52	60	21	24	45	7	9	9	.	.	9	65 10 0	93 5 0
Kiltoughty,	202 1 39	57	18	5	8	13	10	2	2	.	.	2	66 0 0	87 0 0
Kilmacanearla, North,	460 1 25	166	95	59	42	101	18	14	13	.	.	13	217 0 0	285 0 0
Kilmacanearla, South,	116 3 14	7	12	1	2	3	1	2	1	.	.	1	20 0 0	14 10 0
Kilmacow,	1,078 1 35	319	212	91	73	164	43	34	23	.	.	23	500 10 0	683 10 0

(*m*) The remainder of the parish of Adare is in the baronies of Coshma and Kenry; the entire parish contains 2,944 persons.

Pnnted image digitised by the University of Southampton Library Digitisation Unit

LIMERICK.

Parishes, Townlands, and Towns.	Area.	Population: In 1841. Persons.	Population: In 1851. Persons.	Population: In 1861. Males.	Population: In 1861. Females.	Population: In 1861. Total.	Houses: In 1841. Number.	Houses: In 1851. Number.	Houses: In 1861. Inhabited.	Houses: In 1861. Uninhabited.	Houses: In 1861. Building.	Houses: In 1861. Total.	Valuation: Poor Law Valuation in 1851.	Valuation: General Valuation in 1861.
	A. R. P.												£ s. d.	£ s. d.
BALLINGARRY P.—*con.*														
Kilmihil,	435 2 31	214	107	39	40	79	36	18	12	.	.	12	186 0 0	250 0 0
Kilmore,	965 3 0	508	346	123	120	243	82	53	44	1	.	45	663 0 0	697 0 0
Kilmore Demesne,	112 0 10	18	16	8	6	14	3	3	3	.	.	3		101 10 0
Kilshane,	28 2 25	2	14	7	6	13	1	1	1	.	.	1	24 0 0	26 0 0
Kiogsland,	216 0 12	104	13	.	.	.	15	2	.	.	.	.	106 0 0	126 15 0
Knightstreet,	104 1 0	16	.	.	.	.	1	.	.	.	.	.	242 1 8	354 10 0
Lisduane,	677 2 36	319	177	51	38	89	50	35	13	1	.	14	329 0 0	395 15 0
Lisduff,	100 0 7	74	50	21	20	41	18	10	7	.	.	7	51 10 0	72 5 0
Liskennett, East,	235 1 20	61	52	11	10	21	8	8	4	.	.	4	137 0 0	146 0 0
Liskennett, West,	301 1 13	77	24	28	26	54	12	5	9	.	.	9	120 0 0	145 10 0
Lissamota,	507 2 9	282	.	28	32	60	38	1	10	1	.	11	250 0 0	326 0 0
Lissavarra,	152 2 39	59	54	21	19	40	5	8	7	.	.	7	53 0 0	83 5 0
Morenane,	859 3 19	278	149	57	62	119	42	20	16	.	.	16	411 10 0	498 10 0
Rylanes,	88 1 23	.	17	10	8	18	1	3	5	.	.	5	201 0 0	97 0 0
Woodstock,	27 1 16	12	22	4	2	6	2	4	2	.	.	2	50 0 0	50 0 0
	17,732 1 1	9,989	3,919	1,587	1,538	3,125	1,057	665	530	12	.	542	9,238 18 4	11,025 0 0
Ballingarry T.,	.	1,690	1,451	499	533	1,032	300	269	225	20	3	248	.	.
Do *Fever Hospital*,	.	.	51	.	.	.	.	1	.	.	.	.		.
Auxiliary Workhouses,	.	.	906	.	.	.	.	2	.	.	.	.		.
Total,	17,732 1 1	8,679	6,327	2,086	2,071	4,157	1,357	937	755	32	3	790	9,238 18 4	11,025 0 0
BRUREE P., part of:														
Ballinoran,	178 0 19	90	22	18	11	29	14	5	5	1	.	6	136 7 0	156 15 0
Balliniwilla,	179 1 12	47	60	23	19	42	5	0	6	.	.	6	186 17 0	146 15 0
Ballyclogh, Lower,	37 1 15	24	21	7	14	21	4	3	4	.	.	4	42 11 0	23 0 0
Ballyclogh, Upper,	174 1 7	110	61	23	24	47	18	8	8	.	.	8	161 10 0	112 10 0
Ballyfookeen,	604 1 8	244	113	44	51	95	37	16	14	1	.	15	612 15 0	447 15 0
Ballyhannaught,	455 2 37	122	86	31	43	74	16	14	11	.	.	11	441 1 0	435 0 0
Ballynoe,	118 3 31	86	33	44	44	88	12	6	13	.	.	13	184 6 0	142 0 0
Ballyteige, Lower,	339 0 16	174	103	41	37	78	23	17	13	.	.	13	284 7 0	227 5 0
Ballyteige, Upper,	404 2 16	108	78	33	41	74	14	10	7	.	.	7	376 2 0	384 15 0
Bruree,	142 3 32	.	.	53	57	110	.	.	18	.	.	18	652 18 0	417 11 0
Coolreagh,	306 2 35	113	47	14	17	31	17	9	4	.	.	4	402 17 0	184 15 0
Fortyacres,	66 0 31	62	52	22	16	38	8	7	6	.	.	6	87 12 0	78 10 0
Garrane,	506 2 6	56	47	17	21	38	6	5	4	.	.	4	527 5 0	485 5 0
Garroose,	773 2 36	334	201	85	81	166	52	41	30	.	.	30	774 4 0	727 5 0
Garryfiee,	1,024 0 4	314	179	100	91	191	41	27	26	.	.	26	688 6 0	597 15 0
Knockaneavoddig,	226 3 1	70	29	9	19	28	13	7	5	.	.	5	207 0 0	164 15 0
Knockfenora,	536 0 39	121	54	31	28	59	17	12	10	.	.	10	344 5 0	367 15 0
Knockmore,	225 0 10	84	26	19	14	33	5	3	4	.	.	4	241 10 0	223 5 0
Letteragh, Lower,	106 2 0	8	4	4	6	10	1	1	2	1	.	3	82 10 0	76 10 0
Letteragh, Upper,	311 2 23	76	55	22	28	50	9	8	8	.	.	9	368 11 0	319 15 0
Meuteagle,	167 0 1	25	21	9	12	21	3	2	2	1	.	3	165 15 0	160 15 0
	6,685 0 19	2,216	1,272	649	674	1,323	315	209	201	4	.	205	6,963 18 0	5,899 11 0
Bruree T.,	.	703	790	311	284	595	137	152	102	4	.	106	.	.
Rockhill T.,	.	319	246	83	98	181	58	45	37	.	.	37		.
Auxiliary Workhouses,	.	.	235	.	.	.	.	1	.	.	.	.		.
Total, (*n*)	6,685 0 19	3,238	2,533	1,043	1,056	2,099	510	407	340	8	.	348	6,966 18 0	5,899 11 0
CLONCAGH P.:														
Ballybeggane,	283 1 29	20	23	11	17	28	2	3	5	.	.	5	190 0 0	141 5 0
Ballyhahil,	497 3 25	129	90	47	40	87	23	14	14	.	.	14	240 0 0	240 10 0
Ballykennedy, North,	180 3 24	19	10	9	4	13	3	3	4	.	.	4	28 0 0	19 15 0
Ballykennedy, South,	324 0 37	58	33	17	17	34	8	5	5	.	.	5	189 0 0	179 0 0
Ballynaroogs Beg,	72 0 16	.	14	5	6	11	.	2	2	.	.	2	20 0 0	35 10 0
Ballynaroogs More (N.)	117 2 0	57	21	3	7	15	8	4	3	.	.	3	72 10 0	58 0 0
Ballynaroogs More (S.)	427 3 7	114	50	46	38	84	15	9	8	.	.	9	293 10 0	299 15 0
Carrowmore,	380 0 34	139	137	60	50	110	24	26	17	.	.	17	181 5 0	189 5 0
Cloncagh,	306 2 2	120	92	40	38	78	20	18	14	1	.	15	125 15 0	137 10 0
Gortees, East,	178 2 15	114	16	13	14	27	19	8	5	.	.	5	101 10 0	85 10 0
Gortees, West,	119 2 35	41	20	13	12	25	5	3	3	.	.	3	67 10 0	71 10 0
Gortnacreha, Lower,	509 2 33	247	143	39	35	74	59	28	13	.	.	13	222 15 0	214 10 0
Gortnacreha, Upper,	445 1 30	163	102	47	53	100	27	15	17	.	.	17	143 5 0	197 10 0
Kilnamona,	261 0 16	46	28	15	14	29	7	6	7	.	.	7	94 0 0	76 15 0
Teernahilla,	433 2 14	93	53	32	27	59	14	9	9	.	.	9	226 10 0	228 0 0
Teervena,	104 1 15	19	10	7	7	14	2	4	4	.	.	4	49 0 0	49 0 0
Total,	4,543 0 12	1,389	872	409	379	788	214	152	131	1	.	132	2,241 10 0	2,221 5 0

(*n*) The remainder of the parish of Bruree is in the barony of Coshma; the entire parish contains 2,411 persons.

Printed image digitised by the University of Southampton Library Digitisation Unit

COUNTY OF

Parishes, Townlands, and Towns.	Area.	Population In 1841. Persons.	Population In 1851. Persons.	Population In 1861. Males.	Population In 1861. Females.	Population In 1861. Total.	Houses In 1841. Number.	Houses In 1851. Number.	Houses In 1861. Inhabited.	Houses In 1861. Uninhabited.	Houses In 1861. Building.	Houses In 1861. Total.	Valuation Poor Law Valuation in 1854 £ s. d.	Valuation General Valuation in 1861. £ s. d.
	A. R. P.													
CLONCREW P.:														
Ahaveheen,	390 1 31	81	37	21	23	44	12	6	5	.	.	5	168 15 0	203 15 0
Ballymongaun,	36 2 32	24	4	.	.	.	3	1	.	.	.	.	44 0 0	54 10 0
Callahow,	260 1 25	82	53	20	30	50	10	7	7	.	.	7	159 10 0	161 10 0
Cloncrew,	166 2 20	63	35	17	20	37	7	6	6	.	.	6	124 0 0	119 0 0
Cloonlara,	180 3 6	43	23	14	10	24	4	2	3	.	.	3	108 0 0	88 10 0
Coohaknockane,	155 0 39	61	20	11	9	20	7	5	4	.	.	4	80 10 0	87 0 0
Highmount,	264 1 17	75	35	16	18	34	12	4	5	.	.	5	138 0 0	153 5 0
Sheshiv,	101 1 21	56	16	19	16	35	7	3	4	.	1	5	146 0 0	162 10 0
Total,	1,714 3 31	485	223	116	126	244	62	34	34	.	1	35	968 15 0	986 0 0
COLMANSWELL P.:														
Fort, East,	570 0 22	151	66	25	29	54	14	11	10	.	.	10	546 13 0	505 5 0
Fort, Middle,	836 1 33	210	131	56	66	122	26	16	15	.	.	15	812 19 0	706 10 0
Fort, West,	474 3 36	153	80	46	52	98	20	11	14	.	.	14	362 17 0	301 15 0
Foxhall, East,	289 1 35	53	25	19	17	36	4	4	4	.	.	4	204 10 0	272 0 0
Foxhall, West,	316 1 39	131	69	32	36	68	19	10	10	.	.	10	363 2 0	302 0 0
Gortroe,	323 2 30	226	105	30	36	66	34	15	10	.	.	10	276 6 0	250 5 0
Total,	2,811 0 35	924	470	208	236	444	117	67	63	.	.	63	2,640 7 0	2,337 15 0
CORCOMOHIDE P., pt. of:														
Ballyagran,	321 0 15	178	82	88	103	191	26	15	30	3	.	41	160 15 0	229 15 0
Ballybane,	405 2 16	39	34	25	17	42	7	5	6	.	.	6	202 0 0	228 0 0
Ballysalla,	294 0 18	116	54	24	25	49	17	10	8	1	.	9	161 5 0	195 0 0
Coberclogh,	199 0 35	58	22	5	5	10	10	5	3	.	.	3	60 0 0	64 5 0
Cappananty,	529 1 10	178	105	58	51	109	28	20	17	.	.	17	225 0 0	249 15 0
Cappanihane,	770 3 12	611	436	134	137	271	106	80	56	1	.	57	431 5 0	439 15 0
Castletown,	1,472 2 16	659	411	191	172	363	99	68	67	2	.	69	621 15 0	664 10 0
Clashgortmore,	279 1 39	75	32	24	20	44	13	6	8	.	.	6	90 0 0	122 0 0
Cloonee,	435 1 29	194	79	32	38	70	33	16	16	.	.	16	217 0 0	271 10 0
Coolagowan,	523 1 28	263	64	30	35	65	50	12	12	.	.	12	118 0 0	181 0 0
Croghteen,	257 3 5	204	121	62	68	130	33	24	26	.	.	26	85 10 0	134 5 0
Derraulin,	507 1 8	699	454	183	187	370	161	75	72	.	.	72	261 10 0	372 15 0
Dreenaun,	64 2 22	39	39	12	12	24	6	8	5	.	.	5	15 10 0	36 0 0
Drewscourt, East,	991 3 6	676	345	136	112	248	115	73	38	1	.	39	557 10 0	625 5 0
Drewscourt, West,	627 2 35	332	169	44	44	88	58	26	13	1	.	14	260 10 0	371 5 0
Gortroe,	565 3 20	363	193	65	56	121	65	38	25	1	.	26	145 10 0	202 10 0
Graig,	487 1 15	206	134	69	54	123	34	23	21	1	.	22	199 10 0	281 10 0
Iocha,	268 0 26	117	52	37	29	66	15	9	11	.	.	11	85 0 0	100 15 0
Killacolla,	369 0 5	185	153	51	50	101	26	22	17	.	.	17	319 0 0	245 15 0
Rossbane,	140 3 15	160	55	31	28	59	29	10	11	.	.	11	64 0 0	104 15 0
Rossmore,	281 0 35	117	83	36	34	70	17	12	13	.	.	13	127 5 0	191 15 0
	9,572 3 14	5,671	3,117	1,337	1,277	2,614	946	557	483	11	.	494	4,627 15 0	5,474 0 0
Ballyagran T.,*	.	133	174	.	.	.	22	29	.	.	.	.	.	.
Auxiliary Workhouses,	.	.	675	.	.	.	.	4	.	.	.	.	.	.
Total, (e)	9,572 3 14	5,804	3,966	1,337	1,277	2,614	970	590	483	11	.	494	4,627 15 0	5,474 0 0
CROOM P., part of:														
Granard,	140 1 26	24	.	4	5	9	4	2	1	.	.	1	80 0 0	95 0 0
Shanaclogh,	147 3 4	64	29	8	3	11	9	5	1	.	.	1	89 0 0	105 0 0
Total, (p)	288 0 30	88	29	12	8	20	13	7	2	.	.	2	169 0 0	200 0 0
DREHIDTARSNA P., pt. of:														
Commons,	16 0 25	37	40	10	15	33	5	7	9	.	.	9	71 15 0	16 0 0
Finnterstown,	438 3 31	115	119	52	48	100	13	13	13	.	.	13	314 10 0	276 15 0
Total, (q)	455 0 16	152	159	70	63	133	18	20	22	.	.	22	386 5 0	292 15 0
DROMCOLLIHER P.:														
Ballinlongig,	664 3 29	170	142	56	50	106	23	18	15	.	.	15	467 0 0	465 10 0
Ballymongaun,	68 3 6	36	10	6	7	13	5	2	3	.	.	3	41 10 0	37 15 0
Carroward, East,	224 0 17	83	46	16	19	35	16	11	5	.	.	5	108 5 0	145 5 0
Carroward, West,	420 3 27	324	78	34	34	68	53	17	12	.	.	12	207 15 0	280 15 0
Coolaboy,	304 0 10	219	90	36	32	68	30	18	14	.	.	14	329 11 0	433 15 0
Gardenfield, East,	157 0 21	35	30	11	15	26	5	5	3	.	.	3	70 10 0	92 10 0
Gardenfield, South,	329 3 7	113	53	23	21	44	16	9	8	.	.	8	160 10 0	182 10 0
Gardenfield, West,	159 2 12	91	55	27	27	54	11	10	9	.	.	9	78 15 0	89 10 0
Kells,	372 2 36	91	70	36	36	72	12	12	11	.	.	11	241 0 0	240 15 0

* The village of Ballyagran, not now containing twenty houses, has been included with the townland of that name upon which it is situated.

(e) The remainder of the parish of Corcomohide is in the barony of Orrery and Kilmore, county of Cork, East Riding; the entire parish contains 2,674 persons.

(p) The remainder of the parish of Croom is in the baronies of Coshma and Pubblebrien; the entire parish, including the inmates of Public Institutions, contains 4,271 persons.

(q) The remainder of the parish of Drehidtarsna is in the barony of Coshma; the entire parish contains 254 persons.

Printed image digitised by the University of Southampton Library Digitisation Unit

LIMERICK.

Parishes, Townlands, and Towns.	Area.	Population: In 1841. Persons.	Population: In 1851. Persons.	Population: In 1861. Males.	Population: In 1861. Females.	Population: In 1861. Total.	Houses: In 1841. Number	Houses: In 1851. Number	Houses: In 1861. Inhabited.	Houses: In 1861. Uninhabited.	Houses: In 1861. Building.	Houses: In 1861. Total.	Valuation: Poor Law Valuation in 1851.	Valuation: General Valuation in 1861.
	A. R. P.												£ s. d.	£ s. d.
DROMCOLLIHER P.—*con.*														
Knockacrug,	453 3 28	242	69	28	32	60	45	12	11	.	.	11	230 15 0	300 10 0
Mandellihy,	390 2 26	249	141	57	53	110	28	23	19	.	.	19	404 15 0	632 5 0
Tullagmacthomas,	677 3 38	252	61	37	46	83	33	10	14	.	.	14	375 10 0	372 0 0
Woodfield,	121 1 21	158	21	13	21	34	24	4	5	.	.	5	103 10 0	126 5 0
	4,846 0 0	2,066	875	380	393	773	310	151	129	.	.	129	2,907 6 0	3,399 5 0
Dromcolliher T.,	.	714	757	355	366	721	124	152	139	3	1	148	.	.
Total,	4,846 0 0	2,780	1,632	735	759	1,494	434	303	268	3	1	277	2,907 6 0	3,399 5 0
KILBOLANE P., pt. of :(r)														
Gorteens,	129 2 28	54	18	8	13	21	7	2	2	.	.	2	58 0 0	73 10 0
KILFINNY P.:														
Ballyfoleen, North,	201 0 9	38	20	13	15	28	5	3	4	.	.	4	} 281 10 0	{ 123 5 0
Ballyfoleen, South,	282 3 13	101	38	12	12	24	14	6	5	.	.	5		135 10 0
Ballymacksamore,	535 1 31	242	144	59	59	118	36	22	20	.	.	20	360 0 0	393 0 0
Ballynakill,	467 0 28	188	129	53	51	104	32	21	15	4	.	19	255 10 0	546 0 0
Commons,	97 0 23	205	187	84	78	162	37	40	35	.	.	35	10 10 0	63 0 0
Gortfadda,	188 1 22	64	57	24	24	48	11	10	8	.	.	8	91 0 0	93 5 0
Kilfinny,	717 3 0	259	150	69	58	127	33	24	19	.	.	18	417 0 0	539 5 0
Total,	2,437 3 11	1,000	720	314	297	611	170	126	106	4	.	110	1,385 10 0	1,890 5 0
KILMEEDY P.:														
Ahadagh,	438 2 33	88	61	26	31	59	12	8	8	.	.	8	148 0 0	230 15 0
Balluruane,	1,560 2 14	581	301	140	136	276	81	48	46	.	.	46	482 15 0	848 15 0
Bohard,	434 0 10	258	99	54	39	93	38	13	13	.	.	13	183 5 0	219 0 0
Cloonerippa,	593 1 33	397	207	123	118	241	51	35	40	.	.	40	255 10 0	286 10 0
Cloonpasteen,	419 0 27	211	137	54	71	125	31	25	22	.	.	22	268 5 0	241 10 0
Cloonroosk,	297 2 28	149	33	13	18	31	20	7	5	2	.	7	139 5 0	148 5 0
Dromincreen,	425 0 13	176	130	50	38	88	27	18	16	.	.	16	193 5 0	198 10 0
Feenagh,	455 3 9	298	94	58	49	107	46	17	18	.	.	18	270 5 0	265 10 0
Garbally,	429 0 19	168	46	9	7	16	23	3	4	.	.	4	170 0 0	217 15 0
Gortalassa,	282 3 17	111	40	19	18	37	17	9	6	.	.	6	135 10 0	130 15 0
Gorteen,	533 0 25	421	247	85	71	156	64	48	26	.	.	26	313 10 0	297 0 0
Gortmore,	176 0 30	127	6	10	13	23	26	2	3	.	.	3	85 0 0	130 5 0
Gortnagluggin,	285 1 18	107	62	25	27	52	19	11	8	.	.	8	128 15 0	116 0 0
Highmount,	638 3 16	436	232	75	69	144	72	39	23	.	.	23	413 10 0	346 5 0
Kilcolman,	291 3 1	139	63	15	12	27	26	13	5	.	.	5	124 10 0	125 5 0
Kilmeedy,	191 3 22	101	96	42	39	81	20	19	14	.	.	14	118 0 0	155 10 0
Kilmurry (Archer),	351 1 37	98	130	62	71	133	12	25	23	.	.	23	} 209 10 0	{ 223 15 0
Kilmurrybog,	102 3 11	91	25	14	12	26	14	4	5	.	.	5		17 15 0
Kilmurry (Lane),	665 2 18	423	155	75	82	157	74	25	25	1	1	27	339 0 0	348 15 0
Lisheensheela,	250 3 3	82	53	19	20	39	11	8	6	.	.	6	154 0 0	180 15 0
Pallas,	270 0 2	155	78	22	27	49	23	14	3	.	.	3	168 5 0	220 15 0
	9,036 1 21	4,517	2,295	992	968	1,960	707	401	324	3	1	328	4,313 0 0	4,749 5 0
Feenagh T.,	.	.	205	80	73	153	.	29	24	.	.	24	.	.
Kilmeedy T.,	.	222	170	85	83	168	45	30	31	3	.	34	.	.
Workhouse,	.	.	216	.	.	.	.	1	.	.	.	.	.	.
Total,	9,036 1 21	4,739	2,886	1,157	1,123	2,280	752	461	379	0	1	386	4,313 0 0	4,749 5 0

BARONY OF COONAGH.

AGLISHCORMICK P., part of:														
Ballynagally,	424 2 1	194	146	60	55	115	32	24	19	.	.	19	383 7 8	455 15 0
Milltown,	149 3 18	94	39	21	27	48	14	6	7	.	.	7	111 17 6	162 15 0
Total, (s)	574 1 19	288	185	81	82	163	46	30	26	.	.	26	495 5 0	618 10 0
BALLYNACLOGH P.:														
Ballyhurst,	51 0 21	50	26	10	14	24	8	5	4	1	.	5	32 5 0	36 15 0
Ballyloddy,	141 1 24	140	107	36	32	68	23	15	11	.	.	11	66 2 6	87 15 0
Ballynaclogh,	290 3 33	190	145	69	58	127	29	19	13	.	.	10	292 15 0	366 0 0
Gortnasuv,	67 2 20	5	2	.	.	.	1	1	.	.	.	.	34 0 0	40 15 0
Kilduff,	252 0 0	129	79	31	34	65	15	10	11	.	.	11	196 5 0	250 0 0

(r) The remainder of the parish of Kilbolane is in the barony of Orrery and Kilmore, county of Cork, East Riding; the entire parish contains 2,067 persons.
(s) The remainder of the parish of Aglishcormick is in the barony of Clanwilliam; the entire parish contains 416 persons.

Printed image digitised by the University of Southampton Library Digitisation Unit

Parishes, Townlands, and Towns.	Area.	Population: In 1841. Persons.	Population: In 1851. Persons.	Population: In 1861. Males.	Population: In 1861. Females.	Population: In 1861. Total.	Houses: In 1841. Number.	Houses: In 1851. Number.	Houses: In 1861. Inhabited.	Houses: In 1861. Uninhabited.	Houses: In 1861. Building.	Houses: In 1861. Total.	Valuation: Poor Law Valuation in 1851. £ s. d.	Valuation: General Valuation in 1861. £ s. d.
	A. R. P.													
BALLYNACLOGH P.—*con.*														
Lackanascarry,	89 1 37	6	15	5	9	14	1	3	2	.	.	2	40 0 0	57 0 0
Lisheen,	34 0 4	13	10	6	9	15	2	1	2	.	.	2	39 10 0	35 10 0
Mountcatherine,	26 2 19	10	10	7	11	18	1	2	2	.	.	2	33 10 0	51 10 0
Racabeg,	19 2 38	12	11	6	2	10	1	1	1	.	.	1	21 15 0	27 15 0
Tullabeg,	68 3 29	75	91	23	20	43	12	14	7	.	.	7	41 5 0	54 5 0
Total,	1,091 3 25	930	496	200	189	389	93	71	58	1	.	59	838 7 6	1,067 5 0
CASTLETOWN P.:														
Carrig Beg,	403 0 19	178	113	44	42	86	27	22	12	.	.	12	240 19 0	325 5 0
Carrig More,	363 3 15	200	73	35	30	65	27	9	8	.	.	8	217 5 0	289 5 0
Coolbaun,	456 3 12	136	104	57	51	108	21	19	15	.	.	15	278 4 0	352 15 0
Coolnamona,	363 2 7	215	40	24	23	47	32	9	6	.	.	6	192 10 0	275 0 0
Monanduff,	135 1 0	190	27	7	5	12	27	4	2	.	.	2	65 0 0	91 10 0
Total,	1,724 2 18	919	357	167	151	318	134	63	43	.	.	43	993 18 0	1,333 15 0
DOON P., part of:														
Ballycoshown,	208 3 21	148	126	72	72	144	24	20	24	.	.	24	96 3 0	129 10 0
Ballyvalode,	152 3 22	74	46	35	29	64	9	8	10	.	.	10	121 0 0	162 5 0
Bilboa,	847 1 36	255	138	73	56	131	37	25	21	1	.	22	416 0 0	502 15 0
Boarheeny,	103 3 4	65	9	5	7	12	8	1	2	.	.	2	77 0 0	69 10 0
Cappamore,	190 3 37	110	86	30	32	62	19	15	10	.	.	10	117 10 0	150 5 0
Castlegarde,	590 1 20	184	174	64	65	129	26	27	22	.	.	22	167 19 0	370 15 0
Clogher,	83 2 12	51	38	15	23	38	6	6	7	.	.	7	57 0 0	67 10 0
Cloonlusk,	354 0 23	302	167	61	52	113	53	23	18	.	.	18	165 3 0	263 0 0
Cloontaen,	357 1 36	222	250	120	133	263	37	41	51	.	.	51	118 13 0	147 5 0
Cooga, Lower,	541 0 27	233	107	53	47	100	29	12	12	.	.	12	205 17 0	303 10 0
Cooga, Upper,	307 0 22	163	63	36	33	69	25	15	10	3	.	13	121 15 0	162 5 0
Coolnapisha,	130 1 39	41	21	15	18	33	4	2	4	.	.	4	51 0 0	72 5 0
Crehaun,	206 1 7	84	74	36	36	72	12	13	14	.	.	14	47 17 6	49 18 0
Curraghafell,	947 3 2	99	70	47	37	84	18	10	14	.	.	14	174 0 0	222 10 0
Curraghakinikeen,	563 1 30	115	71	38	35	73	20	13	12	.	.	12	116 5 0	145 5 0
Curraghlahan,	516 0 0	74	114	43	50	93	11	15	12	.	1	13	46 0 0	91 15 0
Darkisland,	70 1 10	77	56	20	22	42	11	7	8	.	.	8	23 5 0	27 15 0
Doon, North,	883 3 36	618	77	59	58	117	93	15	18	.	.	18	96 17 0	121 10 0
Doon, South,	373 3 9	24	390	196	189	385	3	61	63	.	.	63	373 9 0	447 16 0
Foilycleara,	406 0 34	129	131	76	73	149	18	23	25	.	.	25	60 0 0	77 10 0
Gannavane,	378 3 4	44	42	30	35	65	6	9	11	.	.	11	60 0 0	62 5 0
Gortavalla, East,	318 1 10	151	20	18	13	31	22	5	4	.	.	4	214 16 0	261 0 0
Gortavalla, North,	310 3 17	412	170	115	103	218	67	26	37	1	.	38	104 17 0	123 15 0
Gortavalla, South,	561 3 6	83	197	68	67	135	14	29	21	1	.	22	233 0 0	298 10 0
Gortmanna,	37 3 18	35	19	12	10	22	4	2	3	.	.	3	18 0 0	23 15 0
Gortnagard,	153 1 34	41	63	11	9	20	4	10	3	.	.	3	84 15 0	99 5 0
Gortnakistin,	227 2 37	99	87	16	34	50	13	11	7	.	.	7	146 0 0	193 0 0
Gortnascarry,	197 2 21	73	43	15	21	36	10	6	6	.	.	6	83 5 0	119 5 0
Kilmacogue,	227 1 6	167	145	37	31	68	29	21	10	.	.	10	157 1 0	163 5 0
Kilmoylan, Lower,	366 1 24	160	90	31	27	58	25	10	10	.	.	10	114 7 0	254 10 0
Kilmoylan, Upper,	246 3 37	114	75	35	29	64	16	9	9	.	.	9	162 5 0	159 5 0
Knockacarriga,	252 2 11	43	54	50	55	105	0	9	23	.	.	23	190 15 0	128 5 0
Kylegarve,	320 3 36	56	80	51	56	107	8	12	17	.	.	17	46 10 0	64 5 0
Lacka Beg,	254 1 20	49	35	20	18	38	8	6	4	.	.	4	41 0 0	60 10 0
Lacka More,	310 1 9	5	18	33	35	68	1	3	13	.	.	13	58 0 0	66 0 0
Lackanagoseeny,	206 1 22	66	31	11	13	24	12	6	4	.	.	4	57 0 0	60 0 0
Lisgaugh,	139 1 22	73	58	33	34	67	12	11	11	1	.	12	92 13 6	150 5 0
Lismaculiha,	43 0 36	.	19	5	9	14	.	2	2	.	.	2	33 0 0	42 10 0
Lisseowen,	189 3 22	110	90	32	29	61	19	16	12	.	.	12	75 12 0	98 10 0
Longford,	4 0 5	.	.	.	.	.	.	.	.	.	.	.	2 0 0	3 15 0
Milltown,	51 2 2	17	13	6	11	17	3	2	2	.	.	2	46 10 0	50 5 0
Portane,	24 1 26	44	33	16	17	33	5	5	6	.	.	6	18 10 0	29 10 0
Pullagh,	203 3 36	41	26	10	6	16	5	4	3	.	.	3	143 0 0	167 5 0
Reenavanna, East,	378 2 38	80	82	31	40	71	11	12	8	.	.	8	60 10 0	85 0 0
Reenavanna, West,	279 0 14	111	110	56	58	114	19	18	19	.	.	19	59 12 6	75 0 0
Shanacloon,	355 3 27	109	119	56	56	112	16	19	15	.	.	15	108 0 0	134 0 0
Toomaline, Lower,	495 1 6	212	179	41	55	96	30	26	14	.	.	14	229 5 0	311 5 0
Toomaline, Upper,	276 2 18	152	118	42	40	82	24	16	12	.	1	13	105 13 0	171 5 0
	15,237 0 15	5,612	4,252	1,985	1,980	3,965	849	659	643	7	2	652	5,449 10 6	7,023 2 0
Doon T.,	.	240	269	154	166	320	43	40	57	2	.	59	.	.
Total, (*t*)	15,237 0 15	5,852	4,521	2,139	2,146	4,285	892	699	700	9	2	711	5,449 10 6	7,023 2 0

(*t*) The remainder of the parish of Doon is in the barony of Owneybeg, and in the barony of Kilnamanagh, Upper, county of Tipperary, North Riding; the entire parish contains 5,826 persons.

Printed image digitised by the University of Southampton Library Digitisation Unit

LIMERICK.

Parishes, Townlands, and Towns.	Area.	Population: In 1841. Persons.	Population: In 1851. Persons.	Population: In 1861. Males.	Population: In 1861. Females.	Population: In 1861. Total.	Houses: In 1841. Number.	Houses: In 1851. Number.	Houses: In 1861. Inhabited.	Houses: In 1861. Uninhabited.	Houses: In 1861. Building.	Houses: In 1861. Total.	Valuation: Poor Law Valuation in 1851.	Valuation: General Valuation in 1861.
	A. R. P.												£ s. d	£ s. d
GREAN P., part of:														
Ballycassen,	67 2 30	31	28	9	11	20	3	3	3	.	.	3	53 0 0	49 5 0
Ballyengally,	81 3 2	39	32	17	17	34	8	4	4	.	.	4	85 15 0	85 5 0
Ballytrasna,	342 3 16	191	119	66	82	128	23	17	19	.	.	19	265 6 0	304 15 0
Ballyveneen,	170 1 13	44	22	14	18	32	5	3	5	.	.	5	135 0 0	186 5 0
Bunavie,	253 3 10	263	93	36	40	76	45	12	10	.	.	10	175 15 0	225 5 0
Cloghaderreen,	402 1 22	76	101	26	36	62	10	10	8	.	.	8	339 0 0	359 5 0
Coolage,	231 0 27	67	55	8	4	12	8	9	2	1	.	3	202 10 0	218 5 0
Corelish, East,	169 0 7	191	115	29	41	70	30	16	9	.	.	9	134 2 0	172 15 0
Derk,	372 2 32	76	69	20	38	58	9	9	9	.	.	9	393 15 0	469 15 0
Dromeenbay,	152 0 22	79	44	20	17	37	11	7	6	.	.	6	103 5 0	104 0 0
Dromlora,	352 0 34	159	129	42	45	87	27	20	16	1	.	17	221 2 6	272 5 0
Garrane Beg,	32 1 1	30	63	37	42	79	5	11	11	.	1	12	44 10 0	54 5 0
Garrane More,	198 0 10	208	109	53	64	117	37	16	17	1	2	20	154 17 6	179 15 0
Garrison,	147 2 30	54	27	18	16	34	8	4	4	.	.	4	146 0 0	163 0 0
Glen,	126 1 1	14	8	5	5	10	2	2	2	.	.	2	72 10 0	98 15 0
Gortnacoolagh,	44 3 8	28	32	13	12	25	3	4	4	.	.	4	40 10 0	55 0 0
Kildoff,	167 2 39	160	114	54	50	104	26	14	14	.	.	14	131 7 3	163 5 0
Knockaunroe,	110 0 30	94	23	13	10	23	13	4	3	.	.	3	105 10 0	88 0 0
Knockderk,	412 0 3	96	98	44	43	87	15	15	11	2	.	13	282 0 0	311 10 0
Knockgrean,	38 0 10	20	29	10	9	19	3	3	2	.	.	2	50 0 0	69 0 0
Knocknacrohy,	198 2 13	43	13	9	8	18	7	3	3	.	.	3	135 0 0	147 0 0
Lisfield,	334 1 0	103	68	37	44	81	13	9	12	1	.	13	275 15 0	331 10 0
Mountcatherine,	17 3 13	.	.	.	.	.	.	.	.	.	.	.	13 10 0	19 0 0
Moymore,	133 1 39	198	103	35	53	88	27	18	16	.	.	16	132 0 6	165 10 0
Nicker,	194 3 16	201	106	58	49	104	38	15	15	2	.	17	173 16 8	242 0 0
Pallas,	171 3 16	145	.	.	.	.	22	.	.	.	.	.	218 17 0	256 0 0
Pallashill,	128 0 2	14	6	2	.	2	2	1	1	.	.	1	77 2 6	100 0 0
Plankarauka,	133 3 25	97	87	32	26	58	12	13	12	.	.	12	149 8 0	164 15 0
Race,	43 3 18	14	2	2	1	3	2	1	1	.	.	1	53 10 0	59 10 0
Sanglen,	131 3 37	72	12	34	23	57	9	2	10	.	.	10	147 5 0	156 10 0
Sneville,	37 3 21	10	20	4	11	15	2	2	2	.	.	2	50 0 0	52 15 0
Treanmanagh,	225 1 17	111	89	47	47	94	17	15	14	.	.	14	254 8 0	283 0 0
	5,680 0 10	2,928	1,815	789	845	1,634	440	262	245	8	3	256	4,844 6 0	5,687 0 0
Nicker T.,	.	.	186	114	112	226	.	29	40	3	3	46	.	.
Pallas Grean T.,	.	201	341	96	119	215	37	57	41	1	.	42	.	.
Total, (x)	5,680 0 10	3,129	2,344	999	1,076	2,075	477	348	326	12	6	344	4,844 8 0	5,687 0 0
KILTEELY P., part of:														
Ballynagreanagh,	362 1 12	199	105	66	53	119	31	18	18	.	.	18	264 0 0	366 0 0
Ballyvouden,	225 2 19	129	97	49	58	107	21	17	17	.	.	17	233 16 0	246 10 0
Cool,	116 3 35	60	36	9	18	27	8	6	6	.	.	6	148 15 0	134 5 0
Kilteely,	199 1 38	185	118	46	42	88	31	20	13	.	.	13	316 6 0	255 15 0
Kneckree,	555 1 38	415	269	120	113	233	71	43	37	1	.	38	337 1 0	437 10 0
Scart,	195 1 14	47	40	24	23	47	4	5	5	.	.	5	194 10 0	180 15 0
	1,655 0 30	1,035	665	314	307	621	166	109	96	1	.	97	1,514 8 0	1,620 15 0
Kilteely T., part of, (y)	.	143	153	73	84	157	24	28	26	2	.	28	.	
Total, (w)	1,655 0 30	1,178	818	387	391	778	190	137	122	3	.	125	1,514 8 0	1,620 15 0
OOLA P.:														
Arrybreaga,	167 2 39	72	37	15	15	30	12	6	7	.	.	7	177 15 0	222 15 0
Ballybeg,	156 3 28	50	43	11	17	28	8	7	5	.	.	5	120 0 0	126 15 0
Ballyfirreen, North,	44 0 14	95	43	11	11	22	14	8	4	.	.	4	37 5 0	47 5 0
Ballyfirreen, South,	13 1 3	15	8	4	1	5	1	1	1	.	.	1	20 0 0	28 5 0
Ballyiahiff,	294 2 15	91	70	25	32	57	10	7	6	.	.	6	336 10 0	339 5 0
Ballyneety,	105 2 38	55	44	10	14	24	9	9	5	.	.	5	99 15 0	123 10 0
Ballyshoneen,	23 0 21	.	9	.	.	.	.	1	.	.	.	.	21 0 0	21 15 0
Ballyvalode,	249 1 6	157	34	10	10	20	27	7	4	.	.	4	191 5 0	233 5 0
Boherlotia,	169 0 32	108	91	29	35	64	19	16	12	.	.	12	144 7 6	201 0 0
Bohernagraga,	185 1 12	117	25	13	16	29	15	5	8	1	.	7	163 5 0	233 10 0
Brackyle,	437 0 13	196	137	73	67	140	26	19	16	.	.	16	319 5 0	414 5 0
Castle Lloyd,	95 2 39	37	10	15	21	36	5	2	4	.	.	4	102 0 0	123 15 0
Clashanes,	90 1 39	49	27	8	14	22	7	4	3	.	.	3	86 5 0	118 10 0
Cloghadalton,	62 2 25	42	15	6	5	11	5	3	2	.	.	2	55 0 0	56 10 0
Coolnapisha,	357 0 14	50	56	20	21	41	11	8	7	.	.	7	204 0 0	276 10 0
Farranafina,	74 0 12	33	17	9	9	18	4	2	2	.	.	2	83 0 0	100 15 0
Garryduff,	133 1 5	23	25	8	3	11	2	4	3	.	.	3	78 5 0	123 10 0
Garryhenkin,	222 3 29	9	43	26	20	46	1	4	5	.	.	5	223 15 0	255 10 0
Glebe,	41 0 14	60	23	4	2	6	11	4	1	.	.	1	39 0 0	59 10 0
Gortaclareen,	173 0 15	48	28	21	19	40	8	5	5	.	.	5	193 0 0	215 15 0
Gortakilleen,	127 3 26	55	17	5	7	12	8	4	2	.	.	2	146 15 0	156 10 0

(x) The remainder of the parish of Grean is in the barony of Clanwilliam: the entire parish contains 2,405 persons.
(y) The remainder of the town of Kilteely is in the parish of Kilteely, barony of Smallcounty; the entire town contains 136 persons.
(w) The remainder of the parish of Kilteely is in the barony of Smallcounty; the entire parish contains 1,297 persons.

Printed image digitised by the University of Southampton Library Digitisation Unit

Parishes, Townlands, and Towns.	Area.	Population In 1841.	Population In 1851.	Population In 1861. Males.	Population In 1861. Females.	Population In 1861. Total.	Houses In 1841.	Houses In 1851.	Houses In 1861. Inhabited.	Houses In 1861. Uninhabited.	Houses In 1861. Building.	Houses In 1861. Total.	Valuation: Poor Law Valuation in 1861.	Valuation: General Valuation in 1861.
	A. R. P.	Persons.	Persons.				Number.	Number.					£ s. d.	£ s. d.
OOLA P.—*continued.*														
Gortnaboola,	8 0 13	.	.	.	.	.	.	.	.	.	.	.	9 0 0	10 15 0
Gortyvahane,	181 3 5	75	32	15	20	35	7	7	5	.	.	5	103 10 0	134 5 0
Kesloges,	254 1 32	94	55	27	33	60	13	10	7	.	.	7	156 0 0	204 10 0
Knockballyfookeen,	433 0 30	218	133	58	52	110	30	22	17	1	.	18	283 17 6	421 10 0
Kylenagooeeny,	273 0 22	176	167	64	67	131	24	22	18	2	.	20	260 5 0	312 5 0
Lisnacullia,	85 3 37	96	5	2	2	4	15	2	1	.	.	1	63 0 0	75 15 0
Longford, East,	100 1 16	26	35	12	13	25	4	4	3	.	.	3	65 5 0	96 0 0
Longford, West,	95 1 7	14	5	1	5	6	2	1	1	.	.	1	58 0 0	87 0 0
Maeira,	130 2 15	29	23	16	11	27	4	2	3	.	.	3	150 0 0	153 10 0
Monaahila,	177 2 1	58	47	16	18	34	8	8	6	.	.	6	100 5 0	126 10 0
Moanaviddoge,	98 1 35	77	65	10	18	28	12	9	5	.	.	5	54 0 0	60 0 0
Moanoola,	133 2 18	111	23	11	13	24	15	3	3	.	.	3	131 11 0	191 5 0
Moanroe,	309 2 15	87	21	11	17	28	13	3	4	.	.	4	177 0 0	212 5 0
Newtown, North,	276 3 13	185	99	36	48	84	26	15	12	.	.	12	278 0 0	315 0 0
Newtown, South,	18 2 9	31	13	6	4	10	3	2	3	.	.	3	20 10 0	26 0 0
Oolahills, East,	530 0 23	175	71	49	51	100	25	12	14	.	.	14	440 15 0	540 15 0
Oolahills, West,	73 1 24	43	76	4	7	11	7	9	1	.	.	1	82 15 6	119 10 0
Portane,	112 2 22	10	16	10	4	14	1	2	2	.	.	2	73 0 0	86 0 0
Prospect,	99 3 18	6	2	5	7	12	1	1	1	.	.	1	125 0 0	133 5 0
Shanaclogh, East,	78 3 2	18	15	4	6	10	2	2	1	.	.	1	91 7 6	108 5 0
Shanaclogh, West,	106 2 4	58	45	19	23	42	7	6	6	.	.	6	107 10 0	130 15 0
	6,858 1 35	2,979	1,750	699	758	1,457	421	268	213	4	.	217	5,761 19 0	7,066 5 0
OOLA T.,	.	393	423	236	212	448	70	64	83	.	.	83	.	.
Auxiliary Workhouse,	.	.	626	.	.	.	.	1	.	.	.	.	.	.
Total,	6,858 1 35	3,377	2,799	935	970	1,905	491	333	296	4	.	300	5,761 19 0	7,066 5 0
TEMPLEBREDON P., pt. of:														
Ballyneety, North,	164 1 20	174	133	34	33	67	23	22	10	.	.	10	126 3 0	207 0 0
Ballyneety, South,	228 3 13	63	65	27	22	49	14	11	6	.	.	6	256 9 0	296 5 0
Clogharaedy, North,	14 3 8	8	5	4	5	9	1	1	1	.	.	1	12 10 0	19 0 0
Clogharaedy, South,	13 2 31	4	3	2	3	5	1	1	1	.	.	1	14 10 0	18 0 0
Cloghilawarreela,	153 3 1	89	84	41	37	78	15	14	13	.	.	13	151 3 0	179 15 0
Clynabroga,	26 3 20	25	.	.	4	4	3	1	1	.	.	1	23 0 0	25 0 0
Coolnadown,	145 0 21	34	32	19	19	38	5	4	4	.	.	4	145 0 0	184 15 0
Garrydoolis,	355 0 2	403	218	87	89	176	64	32	26	2	.	28	354 12 6	408 15 0
Knockaundoolis,	162 0 17	93	31	12	18	30	14	4	5	.	.	5	157 10 0	173 10 0
Knocketavella,	11 3 13	58	26	7	10	17	9	7	4	.	.	4	13 15 8	18 10 0
Templebredon,	66 3 22	21	6	2	3	5	3	1	1	.	.	1	74 0 0	89 0 0
Tenaree,	64 3 5	.	.	.	.	.	1	1	.	.	.	.	66 0 0	71 10 0
Total, (x)	1,408 0 13	902	621	235	243	478	153	99	72	2	.	74	1,394 12 6	1,664 0 0
TUOGSCLUGGIN P.:														
Bohernagraga,	26 0 26	.	.	.	.	.	.	.	.	.	.	.	27 10 0	30 0 0
Brackloon,	66 0 24	9	11	3	3	6	8	2	1	.	.	1	47 10 0	60 5 0
Castlecluggin,	127 0 17	66	44	8	6	14	10	7	2	.	.	2	99 10 0	133 5 0
Cluggin,	115 1 37	77	8	4	9	13	10	1	1	.	.	1	88 10 0	125 5 0
Cross,	353 0 1	169	81	31	40	71	23	10	12	.	.	12	251 0 0	364 10 0
Garravin,	268 0 16	101	11	4	9	13	15	2	3	.	.	3	216 0 0	262 0 0
Garryfrask,	151 2 0	60	35	13	14	27	6	3	3	.	.	3	100 0 0	135 5 0
Gortnaboola,	16 3 22	.	.	.	.	.	.	.	.	.	.	.	21 0 0	24 15 0
Newtown,	410 3 30	110	116	38	46	84	13	17	11	.	1	12	441 0 0	519 5 0
Rahard,	81 0 7	92	28	18	9	27	10	4	4	.	.	4	84 0 0	100 15 0
Reask,	386 3 30	110	59	29	26	58	16	10	9	.	.	9	198 0 0	271 0 0
Shandangan,	14 3 0	12	12	3	3	6	1	1	1	.	.	1	12 0 0	15 5 0
Treanmanagh,	73 2 1	16	21	4	5	9	3	2	1	.	.	1	87 0 0	92 10 0
Total,	2,093 2 11	822	428	155	170	325	109	59	48	.	1	49	1,673 0 0	2,135 0 0

BARONY OF COSHLEA.

ARDPATRICK P.:														
Ardpatrick,	154 0 30	25	10	10	16	26	3	3	4	1	.	5	176 15 0	154 5 0
Mountcoote,	310 2 4	47	35	13	14	27	7	6	6	1	.	7	483 0 0	342 0 0
Riversfield,	159 1 19	29	22	8	8	16	5	5	3	1	.	4	207 16 0	173 5 0
Total,	624 0 13	101	67	31	38	69	15	14	13	3	.	16	867 11 0	669 10 0

(x) The remainder of the parish of Templebredon is in the barony of Clanwilliam, county of Tipperary, South Riding; the entire parish contains 610 persons.

Pnnted image digitised by the University of Southampton Library Digitisation Unit

LIMERICK.

Parishes, Townlands, and Towns.	Area.	Population: In 1841. Persons.	Population: In 1851. Persons.	Population: In 1861. Males.	Population: In 1861. Females.	Population: In 1861. Total.	Houses: In 1841. Number.	Houses: In 1851. Number.	Houses: In 1861. Inhabited.	Houses: In 1861. Uninhabited.	Houses: In 1861. Building.	Houses: In 1861. Total	Valuation: Poor Law Valuation in 1851.	Valuation: General Valuation in 1861.
	A. R. P.												£ s. d.	£ s. d.
ATHNEASY P., part of:														
Ballinscaula,	677 1 34	132	125	47	50	97	20	15	13	.	.	13	763 15 0	1,065 0 0
Baltnvana,	369 2 9	164	121	45	46	91	27	19	16	.	.	16	433 10 0	611 18 0
Gibbenstown,	91 0 5	16	10	4	2	6	2	2	1	.	.	1	116 8 0	105 0 0
Martinstown,	527 3 19	613	392	137	130	267	107	72	49	.	.	49	765 12 0	489 0 0
Stephenstown,	170 1 6	29	18	11	10	21	5	3	3	.	.	3	207 10 0	194 18 0
Total, (y)	1,836 0 33	974	674	244	230	462	161	111	82	.	.	82	2,266 15 0	2,465 10 0
BALLINGADDY P.:														
Ballingaddy, North,	361 1 29	411	59	62	66	130	31	13	20	1	.	21	502 19 0	409 10 0
Ballingaddy, South,	129 1 14	131	94	12	23	35	17	17	7	.	.	7	174 5 0	149 0 0
Ballygillane,	327 2 26	26	36	20	26	46	4	6	7	.	.	7	397 6 0	346 10 0
Ballynahown,	343 1 35	112	70	20	22	42	12	9	6	.	.	6	406 12 0	329 15 0
Ballymameleogh,	220 3 26	32	30	13	14	27	4	5	4	.	.	4	281 6 0	226 15 0
Ballyvoodane,	275 3 9	114	74	36	42	80	15	9	10	.	.	10	324 3 0	309 5 0
Baunatlea,	59 2 6	20	14	9	8	17	2	3	2	.	.	2	64 11 0	57 15 0
Baunmore,	494 1 15	9	75	33	33	66	1	10	7	.	.	7	613 12 0	554 15 0
Bohernagare,	629 1 30	140	76	47	59	66	15	10	11	.	.	11	755 8 0	672 10 0
Coombs,	760 2 34	298	134	56	54	112	47	19	17	.	.	17	360 10 0	267 5 0
Flemingstown,	284 3 21	90	37	16	25	41	10	5	8	.	.	8	336 1 0	302 5 0
Gotoon,	84 3 24	17	35	9	8	17	3	9	4	.	.	4	95 1 0	189 0 0
Kilmihil,	571 2 27	36	122	35	32	67	7	20	13	.	.	13	718 16 0	623 10 0
Millmount,	241 3 69	142	67	41	37	78	19	10	16	.	.	16	349 12 0	407 10 0
Milltown,	57 3 5	20	19	1	3	4	4	4	1	.	.	1	67 0 0	51 15 0
Mountrussell,	1,134 2 24	161	106	51	59	110	16	12	17	.	.	17	803 12 0	655 0 0
	5,998 1 39	1,761	1,076	465	493	958	209	161	147	1	.	148	6,252 17 0	5,574 0 0
Kilmallock *Workhouse*,	.	.	1,123	259	377	636	.	1	1	.	.	1	.	.
Do. *Fever Hospital*,	.	.	.	.	.	.	.	.	.	.	.	.	.	.
Total,	5,998 1 39	1,761	2,193	724	870	1,594	209	162	148	1	.	149	6,252 17 0	5,574 0 0
BALLINGARRY P.:														
Ahnagarra,	393 1 34	130	74	48	64	112	18	11	16	.	.	16	301 0 0	224 5 0
Ballingarry,	630 3 12	555	322	159	148	307	96	60	51	.	.	51	719 10 0	479 15 0
Ballinvreena,	752 3 23	251	176	84	120	204	33	25	26	.	.	26	789 15 0	618 15 0
Ballyfroota,	486 2 6	185	78	65	76	141	27	14	23	1	.	24	534 3 0	446 0 0
Ballynalacken,	312 0 29	91	51	22	32	54	12	8	9	1	.	10	236 2 0	166 15 0
Bohereenkyle,	190 0 27	56	29	28	19	47	6	5	7	.	.	7	192 0 0	189 10 0
Cloghast,	336 0 2	130	70	38	35	73	16	10	10	.	.	10	500 2 0	214 15 0
Glenares,	360 2 7	116	97	44	36	82	19	15	11	.	.	11	206 8 0	120 10 0
Glenbrohane,	230 3 27	83	43	17	21	38	17	8	5	.	.	5	121 5 0	97 10 0
Glenlary,	613 0 14	316	196	95	97	192	50	27	27	.	.	27	610 11 0	612 10 0
Griston, East,	233 1 25	49	40	14	10	24	5	8	8	.	.	8	309 4 0	130 10 0
Griston, West,	197 2 13	140	98	47	53	100	22	20	20	.	.	20	143 0 0	105 0 0
Kilgarriff,	662 3 2	439	259	109	115	224	70	45	36	1	.	37	406 10 0	328 0 0
Knockannavlyman,	56 3 38	91	39	27	22	49	16	17	11	.	.	11	130 12 0	51 15 0
Knocklary,	317 1 39	170	124	55	57	112	29	19	20	.	.	20	397 16 0	328 15 0
Mitchelstownadown,	133 3 12	24	8	5	6	13	3	1	2	.	.	2	168 5 0	145 10 0
Total,	6,113 2 30	2,834	1,757	957	915	1,772	446	294	281	3	.	284	5,566 12 0	4,202 15 0
BALLYLANDERS P.:														
Ballybrien,	519 1 25	147	122	52	46	98	20	16	14	.	.	14	228 8 0	206 15 0
Ballyduff,	506 3 9	179	134	62	62	124	28	19	17	1	.	16	183 4 0	162 15 0
Ballyfauskeen,	679 3 3	246	197	83	83	166	34	27	23	1	.	24	299 16 0	292 5 0
Ballylanders,	755 1 9	705	336	155	150	305	114	63	54	.	.	54	692 4 0	793 5 0
Cullane, Middle,	491 3 37	207	160	74	65	139	32	24	20	1	.	21	261 14 0	273 15 0
Cullane, North,	636 0 15	242	160	78	58	136	41	30	18	.	.	18	247 12 0	217 5 0
Cullane, South,	747 2 9	382	255	102	120	222	51	39	67	.	.	37	382 4 0	322 10 0
Curraghturk,	794 3 10	449	272	145	126	271	72	43	41	.	.	41	276 10 0	301 10 0
Fahanasoodry,	411 0 12	120	100	20	22	42	21	17	6	9	.	15	106 6 0	95 0 0
Gleannahaglish,	427 2 25	241	127	56	57	115	34	21	18	.	.	18	254 14 0	220 15 0
Killeen,	506 1 9	346	243	84	77	161	56	42	27	1	.	28	443 9 0	450 0 0
Knockaden,	380 0 1	61	41	25	20	45	6	6	9	.	.	8	117 10 0	62 10 0
Spittle,	607 3 23	285	163	87	97	184	59	28	30	.	.	30	322 16 0	383 5 0
Tooraleagan,	250 2 32	46	34	16	14	30	4	3	3	.	.	3	114 8 0	106 5 0
	7,717 1 19	3,660	2,304	1,041	997	2,038	552	382	317	13	.	330	3,930 15 0	3,926 15 0
Ballylanders T.,	.		340	315	284	518	85	68	86	6	.	92	.	.
Total,	7,717 1 19	4,000	2,699	1,275	1,281	2,556	817	450	403	19	.	422	3,930 15 0	3,926 15 0

(y) The remainder of the parish of Athneasy is in the barony of Smallcounty; the entire parish contains 800 persons.

Printed image digitised by the University of Southampton Library Digitisation Unit

Parishes, Townlands, and Towns.	Area.	Population: In 1841. Persons.	Population: In 1851. Persons.	Population: In 1861. Males.	Population: In 1861. Females.	Population: In 1861. Total.	Houses: In 1841. Number.	Houses: In 1851. Number.	Houses: In 1861. Inhabited.	Houses: In 1861. Uninhabited	Houses: In 1861. Building	Houses: In 1861. Total.	Valuation: Poor Law Valuation in 1851. £ s. d.	Valuation: General Valuation in 1861. £ s. d.
	A. R. P.													
Ballyscaddan P.:														
Ardmore,	41 3 14	52	65	19	19	38	10	13	7	.	.	7	71 15 0	40 5 0
Rabeen,	263 3 39	261	184	74	75	149	33	23	26	.	.	26	304 14 0	243 10 0
Ryves Castle,	390 1 1	257	217	31	34	65	42	34	14	1	.	15	514 1 0	375 5 0
Scarteen,	242 1 24	83	55	22	18	40	13	8	5	1	.	6	290 13 0	264 10 0
	943 1 36	593	471	146	146	292	98	78	52	2	.	54	1,201 3 0	948 10 0
Garryspellane T.,*	.	156	.	.	.	.	28	.	.	.	.	.	.	.
Total,	943 1 36	749	471	146	146	292	126	78	52	2	.	54	1,201 3 0	948 10 0
Darragh P.:														
Ballinteber,	1,633 0 34	479	389	146	146	286	80	64	48	.	.	48	545 14 0	390 15 0
Ballyfeerode,	493 3 32	272	196	75	76	151	37	30	29	.	.	29	250 0 0	214 5 0
Ballynacourty,	1,035 2 11	248	139	61	52	113	32	27	17	.	.	17	429 3 0	411 0 0
Ballyshane,	469 2 16	128	85	36	35	71	18	14	10	.	.	10	214 11 0	166 5 0
Darragh Beg,	336 2 28	86	47	29	25	54	12	11	6	.	.	8	194 5 0	133 5 0
Darragh More,	485 3 24	174	119	59	47	106	26	21	16	.	.	16	260 18 0	171 15 0
Ruppulagh,	1,094 3 32	232	124	60	64	124	33	21	18	1	.	19	412 11 0	336 10 0
Spittle,	356 2 24	195	123	54	65	119	27	22	19	3	.	22	202 16 0	200 10 0
Tulla,	774 1 31	272	205	83	69	152	46	30	24	.	.	24	626 15 0	447 5 0
Total,	6,712 3 32	2,066	1,427	603	573	1,176	305	240	189	4	.	193	3,136 13 0	2,473 10 0
Effin P., part of:														
Ballincarroma,	96 1 20	41	26	6	5	11	3	3	2	.	.	2	91 16 0	102 10 0
Ballymacshaneboy,	51 2 0	13	5	1	1	2	1	1	1	.	.	1	80 11 0	57 0 0
Ballyshonkin,	453 0 7	234	191	61	55	116	45	31	19	1	2	22	536 17 0	439 5 0
Ballywoodane,	46 3 24	50	32	7	5	12	9	5	2	.	1	3	60 6 0	51 15 0
Brickfield,	423 2 4	167	121	73	77	150	23	21	21	.	.	21	532 4 0	450 15 0
Garryhacoonagh, North,	612 1 2	117	55	42	43	85	13	6	12	.	.	12	703 5 0	910 0 0
Garryncoonagh, South,	155 2 1	84	59	13	12	25	6	9	2	.	.	2	204 17 0	156 10 0
Newpark,	139 1 25	44	23	13	27	40	6	5	6	.	.	6	262 4 0	166 0 0
Total, (z)	1,960 2 3	750	512	216	225	441	106	81	65	1	3	69	2,412 0 0	2,333 15 0
Emlygrennan P.:														
Balline,	323 1 11	27	58	17	18	35	3	9	5	.	.	5	422 19 0	395 10 0
Ballinvana,	126 2 26	160	52	12	10	22	30	9	5	.	.	5	181 5 0	247 0 0
Ballivreena,	154 0 6	84	48	31	33	64	15	9	11	.	.	11	160 14 0	134 10 0
Bishopsfield,	21 3 30	4	.	.	.	.	1	.	.	.	.	.	75 3 0	24 5 0
Cush,	795 0 25	277	228	107	104	211	43	37	34	.	.	34	741 12 0	629 5 0
Darranstown,	733 0 33	646	344	146	156	302	108	61	49	.	.	49	546 6 0	729 10 0
Kilmurry,	358 3 26	187	133	55	50	105	25	19	13	.	.	13	414 16 0	377 10 0
Total,	2,513 0 37	1,387	863	368	371	739	225	144	117	.	.	117	2,542 15 0	2,467 10 0
Galbally P.:														
Anglesbaroagh,	709 2 32	144	145	68	67	135	19	21	16	1	.	17	195 14 0	237 5 0
Annagh,	519 0 16	210	135	64	67	131	28	19	20	.	.	20	333 4 0	369 0 0
Ardnamoher,	597 0 8	144	97	56	55	111	21	20	18	3	.	21	411 8 0	508 0 0
Ardrahin,	305 3 9	157	64	27	29	56	25	10	8	1	.	9	141 12 0	152 10 0
Ballyfanskeen,	156 0 24	46	16	5	7	12	6	3	2	.	.	2	72 12 0	79 0 0
Ballygeana,	643 0 3	114	53	29	23	52	17	8	7	.	.	7	157 16 0	201 10 0
Ballylooby,	440 1 33	147	48	102	96	198	23	9	29	.	1	30	381 4 0	422 10 0
Ballynamona,	565 0 5	488	311	67	55	122	89	42	20	.	.	20	535 8 0	557 5 0
Ballyramuddagh,	619 2 37	125	87	55	50	105	20	14	17	.	.	17	174 1 0	185 15 0
Ballynatona,	251 0 28	102	72	40	35	75	13	10	9	.	.	9	165 8 0	175 5 0
Barna,	970 1 36	247	158	68	63	131	42	22	23	.	.	23	335 0 0	303 0 0
Baunteen,	431 1 28	83	62	26	27	53	8	7	7	.	.	7	105 12 0	123 10 0
Baurnagurraby,	398 0 3	190	140	56	58	114	26	27	21	3	.	24	149 2 0	158 10 0
Bohercarron,	317 3 5	261	166	18	29	47	48	28	8	1	.	9	334 12 0	332 0 0
Boolanlisheen,	742 0 24	169	136	61	49	110	26	18	16	.	.	16	224 4 0	233 0 0
Castlecreagh,	250 2 26	96	69	45	36	81	18	10	13	.	.	13	135 10 0	165 15 0
Corbally,	122 2 33	110	207	13	11	29	18	36	5	.	.	5	125 12 0	116 0 0
Curraghkilbran,	282 3 16	100	77	44	34	78	18	13	12	.	.	12	126 14 0	135 15 0
Curraghrocha,	396 2 38	206	130	43	40	83	27	19	14	.	.	14	269 14 0	236 0 0
Dserpark,	317 1 3	219	139	46	46	86	33	26	19	.	.	19	100 2 0	131 0 0
Duntryleague,	764 0 26	493	375	148	163	311	77	63	55	1	.	56	725 2 0	676 5 0
Galbally,	240 0 31	14	242	79	84	163	2	39	31	4	.	35	196 18 0	259 15 0
Garryalyna,	234 3 17	119	79	46	45	85	22	14	15	.	.	15	193 0 0	180 0 0
Inchacoonib,	544 3 0	187	141	63	55	118	28	20	19	.	.	19	172 6 0	204 0 0
Keelnges,	961 2 1	227	159	87	72	159	32	26	26	1	.	27	344 4 0	405 10 0
Kilgreana,	31 1 28	49	26	7	7	14	8	4	2	.	.	2	41 0 0	45 15 0

* The village of Garryspellane does not now contain 20 houses; its present population has, therefore, merged in that of the townlands on which it is situated.

(z) The remainder of the parish of Effin is in the barony of Coshme; the entire parish contains 1,260 persons.

Pnnted image digitised by the University of Southampton Library Digitisation Unit

LIMERICK.

Parishes, Townlands, and Towns.	Area.	Population: In 1841.	Population: In 1851.	Population: In 1861. Persons.	Population: In 1861. Males.	Population: In 1861. Females.	Population: In 1861. Total.	Houses: In 1841. Number.	Houses: In 1851. Number.	Houses: In 1861. Inhabited.	Houses: In 1861. Uninhabited.	Houses: In 1861. Building.	Houses: In 1861. Total.	Valuation: Poor Law Valuation in 1851.	Valuation: General Valuation in 1861.
	A. R. P.													£ s. d.	£ s. d.
Galbally P.—*con.*															
Killinane,	187 3 21	28	56	24	23	47	7	7	9	.	.	9		275 14 0	288 15 0
Kilscanlan,	349 0 14	139	72	46	47	93	19	12	13	.	.	13		154 8 0	181 10 0
Knockanebrack,	477 0 23	249	144	68	63	131	37	24	21	.	.	21		180 1 0	243 0 0
Knockaunnacurraha,	235 3 37	84	78	50	37	87	13	14	14	.	.	14		96 2 0	108 15 0
Lackelly, East,	153 0 32	162	36	26	35	61	26	7	9	.	.	9		141 16 0	163 5 0
Lackelly, West,	305 0 38	134	54	53	53	106	20	8	12	.	.	12		326 0 0	306 15 0
Lissanarroor,	161 0 16	39	23	15	15	30	6	4	4	.	.	4		186 12 0	174 0 0
Lissard,	684 3 23	229	186	102	89	191	30	24	23	.	1	24		636 6 0	668 15 0
Lyre,	69 2 11	20	20	11	7	18	3	2	2	.	.	2		36 8 0	34 0 0
Newtown,	239 0 1	117	104	37	52	89	17	14	14	.	.	14		285 16 0	290 5 0
Park,	454 1 34	187	212	107	103	210	28	37	35	1	1	37		262 18 0	276 0 0
Snugborough,	169 1 29	34	36	10	7	17	5	6	3	.	.	3		51 0 0	62 10 0
	15,457 0 37	5,874	4,334	1,905	1,834	3,739	902	687	591	16	3	610		8,780 0 0	9,448 5 0
Galbally T.,	.	777	301	147	146	293	132	49	45	4	3	52		.	.
Total,	15,457 0 37	6,651	4,635	2,052	1,980	4,032	1,034	736	636	20	0	662		8,780 0 0	9,448 5 0
Kilbehenty P.:															
Anglesborough,	1,253 1 2	425	277	35	37	72	70	47	12	1	.	13		304 16 0	238 5 0
Ballynatona,	309 1 8	194	114	42	38	80	34	25	13	.	.	13		157 10 0	184 0 0
Behanagh,	320 1 27	268	190	63	55	118	46	40	23	2	.	25		142 0 0	189 0 0
Beher,	208 0 14	118	72	40	34	74	18	13	15	.	.	15		62 14 0	85 10 0
Brackbaun,	351 0 12	108	95	9	7	16	15	14	3	.	.	3		133 14 0	185 0 0
Carrigeen,	602 3 22	122	111	61	56	117	25	26	24	1	.	25		64 10 0	149 0 0
Carrigeen Mountain,	2,082 1 1	135	92	39	39	78	24	14	9	1	.	10		75 16 0	115 0 0
Carrow,	501 3 7	156	104	48	58	106	25	17	19	.	.	19		113 16 0	135 5 0
Castlequarter,	254 3 26	74	25	30	26	56	14	3	5	.	.	8		145 0 0	178 5 0
Churchquarter,	99 3 11	109	70	48	49	97	27	12	18	3	.	21		120 5 0	115 5 0
Coolattin,	198 2 38	165	117	25	24	49	22	22	11	.	.	11		49 4 0	59 5 0
Coolboy,	650 2 14	166	191	55	61	116	33	44	23	2	.	25		114 0 0	169 10 0
Coolnamohoge,	517 3 10	136	50	79	64	143	23	9	22	.	.	22		151 6 0	148 15 0
Garryvurragha,	272 2 35	113	84	46	42	88	19	17	15	.	.	15		81 3 0	105 15 0
Geeragh,	423 3 7	146	117	55	44	99	22	22	18	.	.	18		145 12 0	155 0 0
Glenacurrane,	422 2 17	271	106	54	70	124	41	20	21	2	.	23		120 16 0	129 10 0
Kiglass,	671 1 18	477	371	124	103	227	69	61	42	3	.	45		373 8 0	383 15 0
Knockcormane,	293 0 28	122	70	29	21	50	18	14	9	.	.	9		117 9 0	145 15 0
Knocknagalty,	1,754 3 13	57	43	15	7	22	8	7	4	.	.	4		41 0 0	79 5 0
Knocknaserow,	1,571 2 22	14	42	23	23	46	2	6	7	.	.	7		100 16 0	87 15 0
Knockrour,	249 0 17	289	127	34	32	66	53	29	13	2	.	15		91 9 0	120 0 0
Lackendarragh,	1,165 0 17	219	141	152	155	307	33	22	50	2	.	52		372 12 0	417 0 0
Lissalannivy,	365 2 32	80	74	26	30	56	10	12	8	.	.	8		122 0 0	116 0 0
Loughananna,	457 2 21	182	63	32	28	60	26	13	14	.	.	14		151 14 0	162 10 0
Screwmore,	577 3 15	148	94	42	39	81	23	16	14	2	.	16		87 0 0	119 5 0
Total,	15,376 1 29	4,291	2,860	1,206	1,142	2,340	707	530	415	21	.	436		3,422 15 0	3,973 10 0
Kilbreedy Major P., part of:															
Ballincurra,	163 0 0	86	27	7	8	15	12	4	2	.	.	2		174 8 0	155 10 0
Ballycullane,	546 0 14	58	45	24	34	58	6	5	5	.	.	5		430 6 0	395 5 0
Ballygreenan,	437 0 12	103	86	41	33	74	12	9	9	.	.	9		569 15 0	481 10 0
Bawnagh,	140 2 3	40	21	14	14	28	4	4	3	.	.	3		154 2 0	120 15 0
Bulgaden,	139 3 17	62	174	9	7	16	10	29	3	.	.	3		171 2 0	145 15 0
Bulgaden Eady,	372 2 22	340	158	137	116	253	57	29	50	2	.	52		506 13 0	425 5 0
Fantstown,	366 3 23	149	114	35	42	77	23	17	10	.	.	10		459 5 0	555 15 0
Gibbonstown,	465 0 2	126	92	59	43	102	18	18	16	.	.	16		537 11 0	723 5 0
Kilbreedy, East,	139 0 29	86	86	10	16	26	16	6	5	.	.	5		106 0 0	216 0 0
Kilbreedy, West,	132 0 11	129	94	34	22	56	24	19	11	.	.	11		177 18 0	154 15 0
Stookeens,	147 3 22	41	25	26	25	51	7	4	8	.	.	8		203 14 0	176 0 0
Teermore,	371 2 16	132	85	34	38	72	17	15	10	.	.	10		486 11 0	343 5 0
Tullyleak,	141 2 15	55	14	10	8	18	4	2	2	.	.	2		137 11 0	135 5 0
Total, (a²)	3,363 1 26	1,367	963	440	406	846	210	158	134	2	.	136		4,174 11 0	4,043 5 0
Kilfinnane P.:															
Ballinamine (Brew),	203 0 20	120	93	38	37	75	23	16	12	.	.	12		219 15 0	198 5 0
Ballinamina (D'Arcy),	378 3 26	109	64	21	27	48	15	12	7	.	.	7		409 10 0	386 5 0
Ballinamina (Massy),	178 3 38	105	125	54	53	107	17	20	20	.	.	20		220 8 0	179 10 0
Ballinlyna, Lower,	343 1 32	54	14	34	36	70	6	3	12	.	.	12		264 2 0	219 5 0
Ballinlyna, Upper,	417 2 17	176	136	28	39	67	27	23	13	.	.	13		127 17 0	109 0 0
Ballyriggin,	336 1 7	304	159	50	45	96	44	28	15	.	.	15		222 1 0	141 5 0
Ballyroe, Lower,	343 0 18	123	154	61	63	124	19	30	19	1	.	20		428 6 0	366 10 0

(a²) The remainder of the parish of Kilbreedy Major is in the barony of Smallcounty; the entire parish contains 856 persons.

Printed image digitised by the University of Southampton Library Digitisation Unit

Parishes, Townlands, and Towns.	Area.	Population: In 1841. Persons.	Population: In 1851. Persons.	Population: In 1861. Males.	Population: In 1861. Females.	Population: In 1861. Total.	Houses: In 1841. Number.	Houses: In 1851. Number.	Houses: In 1861. Inhabited.	Houses: In 1861. Uninhabited.	Houses: In 1861. Building.	Houses: In 1861. Total.	Valuation: Poor Law Valuation in 1851. £ s. d.	Valuation: General Valuation in 1861. £ s. d.
	A. R. P.													
KILFINNANE P.—*con.*														
Ballyree, Upper,	351 1 20	226	44	16	16	32	35	9	5	.	.	5	166 17 0	147 5 0
Bosnetstown,	784 1 33	533	294	119	123	242	39	51	42	.	.	42	869 0 0	773 10 0
Garryulease,	124 1 1	32	4	3	3	6	5	1	1	.	.	1	150 5 0	120 0 0
Killinnane,	667 1 14	192	174	116	122	238	51	33	35	.	.	35	1,653 4 0	1,271 0 0
Killeen,	513 2 3	74	42	29	28	57	12	6	11	.	.	11	128 18 0	103 15 0
Moorestown,	617 3 20	160	69	29	31	60	25	13	10	.	.	10	447 5 0	375 5 0
Thomastown,	1,027 0 1	366	234	79	83	162	66	40	24	.	.	24	451 13 0	286 0 0
	6,487 1 10	2,574	1,636	677	706	1,383	414	265	226	1	.	227	5,759 1 0	4,686 15 0
Kilfinnane T.,	.	1,782	1,400	604	670	1,274	308	205	196	10	.	208	.	.
Do. *Bridewell*,	.	.	10	1	.	1	.	1	1	.	.	1	.	.
Do. *Fever Hospital*,	.	.	3	.	.	.	.	1	.	.	.	.	.	.
Total,	6,487 1 10	4,356	3,049	1,282	1,376	2,658	722	552	425	11	.	436	5,759 1 0	4,686 15 0
KILFLYN P.:														
Abbey,	222 3 21	83	32	17	18	35	13	5	5	.	.	5	138 15 0	112 5 0
Ballydonohoe,	207 3 34	87	78	15	17	32	10	10	4	.	.	4	151 0 0	95 5 0
Ballyorgan,	356 0 23	124	85	17	23	40	20	15	7	1	.	8	245 16 0	206 10 0
Clovers,	309 0 35	109	92	22	18	40	14	8	6	.	.	6	142 1 0	129 0 0
Coolaveby,	569 2 23	155	102	49	47	96	20	22	15	.	.	15	195 1 0	147 10 0
Coolfree,	1,018 0 36	136	112	21	20	41	21	17	7	2	.	9	296 15 0	257 10 0
Garryarthur,	625 2 15	160	122	37	35	72	22	19	12	.	.	12	257 18 0	203 0 0
Houndscourt,	250 0 35	82	29	9	7	16	9	4	2	.	.	2	77 0 0	65 0 0
Keale,	652 2 31	304	173	52	50	102	47	31	15	.	.	15	359 2 0	281 0 0
Kilcrusig,	565 2 2	193	127	43	51	94	26	19	16	.	.	16	242 10 0	185 0 0
Rahesnroe,	40 2 38	11	.	.	.	.	2	.	.	.	.	.	28 10 0	10 0 0
	4,818 3 16	1,444	962	282	286	568	204	150	89	3	.	92	2,115 8 0	1,692 8 0
Ballyorgan T.,	.	334	282	87	89	176	53	45	34	2	1	37	.	.
Total,	4,818 3 16	1,778	1,244	369	375	744	257	195	123	5	1	129	2,115 8 0	1,692 8 0
KILQUANE P., part of:														
Ballincarroona,	63 1 3	9	13	5	8	13	1	1	1	.	.	1	84 12 0	64 0 0
Ballyhaght,	401 3 19	254	139	22	25	47	42	24	7	.	.	7	248 10 0	171 15 0
Ballymacshanboy,	706 3 37	309	259	123	122	245	49	38	39	.	.	39	636 2 0	516 15 0
Ballyshanedehey,	341 1 4	87	28	16	9	25	9	5	4	.	.	4	238 13 0	170 0 0
Jamestown,	836 2 28	243	181	71	73	144	38	34	26	.	.	26	448 5 0	322 10 0
Total, (52)	2,350 0 2	887	620	237	237	474	139	102	77	.	.	77	1,646 2 0	1,243 0 0
KNOCKLONG P.:														
Ballyashinch,	562 1 30	345	250	89	87	176	53	39	28	1	.	29	1,296 0 0	1,013 10 0
Doonmeon,	205 2 11	107	71	23	16	39	15	9	5	.	.	5	183 7 0	422 5 0
Grange,	381 3 22	219	197	56	77	133	33	28	23	.	.	23	430 9 0	466 5 0
Hammondstown,	69 0 26	24	3	4	3	7	2	1	1	.	.	1	92 2 0	71 10 0
Island Dromagh,	109 0 39	14	16	3	2	5	1	1	1	.	.	1	125 12 0	109 10 0
Knocklong, East,	559 2 21	258	230	133	130	263	42	39	38	2	.	40	1544 5 0	782 15 0
Knocklong, West,	702 2 13	312	240	92	87	179	43	35	23	2	.	25		1,091 0 0
Knocktoran,	405 0 16	268	172	70	72	142	45	26	22	.	.	22	560 5 0	699 0 0
Mitchelstowndown, E.	144 3 4	42	28	13	15	28	7	4	4	.	.	4	185 16 0	167 5 0
Mitchelstowndown, N.	277 1 29	96	45	21	21	42	14	6	7	.	.	7	628 17 0	270 5 0
Mitchelstowndown, W.	277 0 3	72	51	29	45	74	6	6	6	.	.	6		277 10 0
Raheenamadra,	397 1 37	206	118	35	44	79	34	17	13	.	.	13	436 6 0	442 15 0
Total,	4,442 1 13	1,963	1,421	568	599	1,167	295	211	171	5	.	176	5,492 19 0	5,813 10 0
PARTICLES P.:														
Ballincrana,	172 1 33	109	32	16	13	29	17	6	4	.	.	4	200 15 0	150 5 0
Ballygeagoge,	349 3 25	101	108	36	34	70	14	14	10	.	.	10	416 13 0	316 5 0
Castleoliver,	736 3 20	66	68	9	16	25	8	9	4	.	.	4	712 3 0	451 0 0
Fanningstown,	604 3 35	204	71	36	34	70	40	13	10	.	.	10	259 12 0	154 15 0
Glenanair, East,	1,322 0 8	151	117	41	39	80	23	17	16	1	.	17	168 9 0	169 10 0
Glenanair, West,	1,151 3 4	80	63	20	10	39	10	8	5	1	.	6	160 14 0	206 15 0
Glenosheen,	773 2 5	191	301	116	93	209	30	58	33	4	.	37	292 7 0	157 5 0
Laurencestown, North,	340 2 10	147	68	37	30	67	20	10	11	.	.	11	384 2 0	814 10 0
Laurencestown, South,	423 3 38	142	85	28	35	63	10	12	8	.	.	8	403 0 0	408 10 0
Moanmore,	212 2 24	66	35	2	2	4	9	7	1	1	.	2	42 15 0	31 15 0
Moreen,	119 0 17	65	29	14	8	22	10	5	4	1	.	5	98 6 0	45 15 0
Mortlestown,	819 3 22	247	157	89	88	177	35	25	21	.	.	21	890 17 0	619 0 0
Raheasrue,	84 2 16	22	6	.	.	.	3	1	.	.	.	.	160 0 0	49 5 0

(52) The remainder of the parish of Kilquane is in the barony of Fermoy, county of Cork, East Riding; the entire parish contains 495 persons.

Pnnted image digitised by the University of Southampton Library Digitisation Unit

LIMERICK.

Parishes, Townlands, and Towns.	Area.	Population: In 1841. Persons.	Population: In 1851. Persons.	Population: In 1861. Males.	Population: In 1861. Females.	Population: In 1861. Total.	Houses: In 1841. Number.	Houses: In 1851. Number.	Houses: In 1861. Inhabited.	Houses: In 1861. Uninhabited.	Houses: In 1861. Building.	Houses: In 1861. Total.	Valuation: Poor Law Valuation in 1851.	Valuation: General Valuation in 1861.
	A. R. P.												£ s. d.	£ s. d.
PARTICLES P.—*con.*														
Sauville, Lower,	287 2 37	129	82	20	24	44	19	13	8	.	.	3	431 12 0	327 15 0
Sauville, Upper,	554 0 6	432	300	82	91	173	67	55	29	1	.	30	565 3 0	344 10 0
Teer,	492 2 24	115	56	29	27	56	16	9	8	1	.	9	126 4 0	91 15 0
	8,496 3 4	2,267	1,688	575	553	1,128	342	262	172	10	.	182	5,398 1 0	3,838 10 0
Glenosheen T., (c²)	.	164	.	.	.	.	29	.	.	.	.	.	.	.
Total,	8,496 3 4	2,431	1,688	575	553	1,128	371	262	172	10	.	182	5,396 1 0	3,838 10 0

BARONY OF COSHMA.

ADARE P., part of:														
Adare,	356 1 21	.	76	42	47	89	.	9	11	.	.	11	1,264 15 0	1,071 0 0
Ardshanbally,	179 0 16	133	40	12	13	25	24	6	5	.	.	5	177 0 0	249 0 0
Ballygeale,	206 3 12	226	115	45	60	105	35	26	20	.	.	20	88 10 0	143 5 0
Blackabbey,	103 1 39	44	26	10	13	23	4	3	3	.	.	3	132 10 0	376 5 0
Boolabally,	211 1 3	6	8	3	7	15	1	2	3	.	.	3	133 0 0	179 10 0
Castleroberts,	783 1 0	390	413	136	130	266	65	74	51	.	.	51	565 10 0	608 15 0
Cummeen,	109 2 32	51	34	11	10	21	7	5	4	.	.	4	86 10 0	84 0 0
Derryvinnane,	163 3 37	25	26	17	10	27	3	4	3	.	.	3	114 0 0	112 10 0
Fanningstown,	544 0 34	164	122	55	48	103	26	18	16	1	.	17	362 10 0	415 10 0
Gortaganniff,	62 1 29	41	24	6	7	13	5	3	3	1	.	4	61 0 0	62 10 0
Graigue,	296 0 33	73	62	17	19	36	9	13	5	.	.	5	} 323 10 0	{ 212 5 0
Graiguesparling,	137 2 35	47	15	14	17	31	7	2	4	.	.	4		107 0 0
Islandea,	207 1 20	54	41	22	16	38	6	5	4	1	.	5	179 0 0	220 0 0
Kilyobbin,	439 3 14	117	121	50	41	91	17	17	15	.	.	15	414 0 0	461 5 0
Killeen,	202 2 20	45	33	17	10	35	8	4	4	.	.	4	160 0 0	122 15 0
Knockanes,	472 1 25	156	125	49	42	91	23	22	14	.	.	14	236 0 0	298 0 0
Liskilly,	179 2 4	154	124	55	53	108	26	26	20	.	.	20	118 0 0	125 10 0
Mendellihy,	342 3 34	45	49	11	12	23	5	5	4	1	.	5	381 0 0	433 10 0
Moncarla,	172 0 14	40	23	18	15	33	5	3	4	.	.	4	130 10 0	137 10 0
Mountwilliam,	59 3 15	.	.	.	.	.	.	.	.	.	.	.	49 0 0	51 15 0
Rineros,	431 3 21	122	65	42	39	81	14	10	11	.	.	11	333 0 0	341 10 0
Rower Beg,	250 2 28	45	27	11	9	20	4	2	2	.	.	2	163 0 0	129 0 0
Rower More,	182 3 33	47	41	19	10	38	7	5	5	.	1	6	109 0 0	135 0 0
Five Islands,	0 2 4	.	.	.	.	.	.	.	.	.	.	.	.	.
Tideway of River Maigue,	.	.	.	.	.	.	.	.	.	.	.	.	.	0 15 0
	6,597 0 38	2,053	1,625	667	645	1,312	299	263	211	4	1	216	5,651 5 0	6,086 0 0
Adare T.,	.	1,095	964	389	427	816	142	136	126	4	.	130	.	.
Do. *Fever Hospital,*	.	.	3	.	.	.	.	1	.	.	.	.	.	.
Total, (d²)	6,597 0 38	3,148	2,592	1,056	1,072	2,128	441	405	337	8	1	346	5,651 5 0	8,086 0 0
ANHID P.:														
Anhid, East,	119 1 6	62	28	4	6	10	12	4	2	.	.	2	} 332 10 0	{ 94 10 0
Anhid, West,	378 2 38	217	109	53	51	104	33	20	20	.	.	20		250 15 0
Ballymacrory,	145 2 22	62	34	16	19	35	10	5	5	.	.	5	112 0 0	124 15 0
Dohora,	236 1 9	118	64	25	21	46	16	9	7	.	.	7	173 0 0	186 5 0
Tullevin,	100 3 1	34	30	5	5	10	5	4	1	.	.	1	71 0 0	81 15 0
Total,	980 2 36	493	260	103	102	205	78	42	35	.	.	35	688 10 0	738 0 0
ATHLACCA P.:														
Athlacca, North,	492 2 16	122	100	43	36	79	15	12	7	.	.	7	505 6 0	419 5 0
Athlacca, South,	314 0 11	132	62	42	55	97	20	10	15	.	.	15	314 9 0	270 15 0
Ballincolloo,	207 2 8	101	70	26	31	57	13	12	8	.	.	8	193 8 0	226 10 0
Ballincurra,	412 1 12	56	40	26	13	39	6	5	5	.	.	5	494 17 0	378 0 0
Cloonbrien,	396 2 21	107	93	30	29	59	14	13	9	.	.	9	415 8 0	368 5 0
Coolboy,	222 2 3	27	26	14	12	26	3	4	4	.	.	4	215 12 0	153 0 0
Glenna,	154 2 25	5	5	4	3	7	1	1	2	.	.	2	145 2 0	111 0 0
Iochinclare,	240 0 11	48	27	9	3	12	8	3	3	.	.	3	185 0 0	159 5 0
Rathcannon,	2,130 3 17	527	405	186	207	395	65	54	48	2	1	51	2,279 1 0	2,246 5 0
Rosstemple,	354 1 34	74	121	50	41	91	11	16	16	1	.	17	370 7 0	278 5 0
Tullerboy,	583 1 29	173	119	47	45	92	22	19	11	1	.	12	341 14 0	555 10 0
Total,	5,511 0 27	1,372	1,068	479	475	954	176	149	123	4	1	133	5,785 19 0	5,206 0 0

(c²) The village of Glenosheen does not now contain 20 houses; its present population has, therefore, merged in that of the townland of the same name on which it is situated.

(d²) The remainder of the parish of Adare is in the baronies of Connello Upper and Kenry; the entire parish contains 2,944 persons.

Printed image digitised by the University of Southampton Library Digitisation Unit

COUNTY OF

Parishes, Townlands, and Towns.	Area.	Population: In 1841. Persons.	Population: In 1851. Persons.	Population: In 1861. Males.	Population: In 1861. Females.	Population: In 1861. Total.	Houses: In 1841. Number.	Houses: In 1851. Number.	Houses: In 1861. Inhabited.	Houses: In 1861. Uninhabited	Houses: In 1861. Building	Houses: In 1861. Total.	Valuation: Poor Law Valuation in 1851.	Valuation: General Valuation in 1861.
	A. R. P.												£ s. d.	£ s. d.
BRUFF P.:														
Ardykeohane,	139 2 14	494	87	18	21	39	72	17	7	1	.	8	225 2 0	190 15 0
Ballycamplon,	148 0 27	377	310	71	83	154	64	51	28	1	.	29	225 10 0	171 5 0
Ballydahesn,	195 0 5	122	42	19	20	39	18	7	5	.	.	5	228 18 0	192 0 0
Ballyreesode,	140 3 7	94	76	31	32	63	12	14	11	.	.	11	146 7 0	133 5 0
Brackvona,	118 2 15	185	71	33	123	156	20	13	13	.	.	13	154 8 0	200 5 0
Bruff,	398 2 39	.	.	.	.	.	.	.	.	.	.	.	1,660 14 0	1,275 15 0
Garbally,	46 0 23	16	5	12	8	20	2	1	4	.	.	4	66 11 0	45 0 0
Newtown,	143 2 3	354	291	130	144	274	66	50	51	1	.	52	254 0 0	205 15 0
	1,330 2 19	1,502	882	314	431	745	254	153	119	3	.	122	2,961 8 0	2,417 0 0
Bruff T.,	.	1,398	1,222	679	751	1,430	242	216	258	12	1	271	.	.
Do. *Bridewell*,	.	.	2	.	.	.	.	1	.	.	.	.	.	.
Total,	1,330 2 19	2,900	2,106	993	1,182	2,175	496	370	377	15	1	393	2,961 8 0	2,417 0 0
BRUREE P., part of:														
Cappanafaraha,	244 2 34	41	39	14	19	33	5	4	4	.	.	4	213 14 0	215 0 0
Cooleen,	88 2 3	19	17	9	12	21	3	2	3	.	.	3	136 14 0	100 0 0
Dromacummer, East,	220 2 16	64	40	21	30	51	12	8	9	1	.	10	176 18 0	192 15 0
Dromacummer, West,	193 1 38	17	13	6	3	9	2	1	1	.	.	1	168 19 0	160 0 0
Harding Grove,	354 1 28	115	66	24	20	44	14	10	9	.	.	9	411 2 0	339 15 0
Howardstown, North,	64 1 34	26	67	18	14	32	5	8	5	.	.	5	76 10 0	84 15 0
Howardstown, South,	327 2 18	112	58	36	27	63	13	8	10	.	.	10	264 8 0	279 5 0
Kilbreedy,	428 0 39	121	49	21	16	37	17	7	7	.	.	7	391 17 0	362 15 0
Knockannacreeva,	170 2 1	39	34	8	10	18	4	6	3	.	.	3	160 1 0	137 10 0
Lackanagreur,	117 1 16	10	2	3	1	4	1	1	1	.	.	1	135 0 0	112 10 0
Total, (e²)	2,205 3 27	566	385	160	152	312	76	55	52	1	.	53	2,134 3 0	1,964 5 0
CROOM P., part of:														
Ballinfreera,	86 2 39	89	84	31	36	67	15	12	11	.	.	11	68 0 0	84 5 0
Ballistaw,	449 3 13	292	201	40	49	89	48	32	17	1	.	18	216 0 0	270 0 0
Ballyculleen,	429 2 6	280	133	50	47	97	37	21	17	.	.	17	449 0 0	365 15 0
Ballygrennan,	267 1 33	118	93	37	30	67	17	17	12	.	.	12	193 10 0	215 15 5
Ballyfusky,	26 3 15	12	7	0	12	21	2	1	3	.	.	3	16 0 0	19 10 0
Ballymacrory,	237 0 25	81	77	34	28	62	11	12	10	.	.	10	228 0 0	234 0 0
Ballynabanoge,	412 2 32	158	122	46	48	94	25	20	18	.	.	18	302 0 0	341 5 0
Ballynalhown,	132 3 35	11	17	9	11	20	2	3	4	.	.	4	85 0 0	106 0 0
Ballyphillip,	644 3 33	189	110	44	49	93	23	15	17	1	.	18	460 10 0	681 15 0
Caherass,	268 1 4	84	71	35	28	63	9	11	8	.	.	6	484 0 0	510 0 0
Carrow,	278 0 8	283	34	14	9	23	50	4	3	.	.	3	150 0 0	165 5 0
Clorane,	347 2 3	146	67	40	50	90	26	11	14	1	.	15	242 0 0	260 0 0
Greevebeg,	81 0 7	31	20	4	4	8	5	2	1	.	.	1	70 0 0	83 5 0
Croom,	900 0 13	306	280	111	109	220	47	45	45	6	.	51	1,292 0 0	1,127 0 0
Dehora,	538 2 39	241	159	54	45	99	33	27	16	2	.	18	396 0 0	442 10 0
Dollas, Lower,	245 1 39	83	113	18	17	35	11	17	6	.	.	6	89 0 0	191 5 0
Dollas, Upper,	466 1 34	157	64	21	17	38	21	14	9	1	.	10	316 0 0	326 0 0
Dunkip,	574 3 16	141	122	21	30	51	20	20	8	.	.	8	398 0 0	442 5 0
Dunnoman,	1,521 2 38	420	271	115	114	229	81	42	37	1	.	38	1,092 0 0	1,073 0 0
Glenbevan,	173 3 23	52	49	15	16	31	7	6	5	1	.	6	193 0 0	184 5 0
Inchinclara,	257 2 31	65	21	18	14	32	8	3	4	.	.	4	198 0 0	246 5 0
Laskiltagh,	43 3 37	20	19	7	9	16	3	3	2	.	.	2	23 0 0	35 0 0
Pullagh,	218 3 14	35	46	12	13	25	4	6	4	.	.	4	110 0 0	139 10 0
Rathbrannagh,	443 3 7	251	151	36	47	83	46	32	19	.	.	19	288 0 0	325 5 0
Rosstemple,	85 2 7	25	29	5	3	11	6	6	2	.	.	2	42 0 0	46 10 0
Skagh,	383 1 15	78	67	31	29	60	8	9	8	.	.	8	325 10 0	628 15 0
Toureen,	706 2 16	282	195	102	90	192	45	32	27	1	.	28	501 0 0	671 5 0
Tullovin,	601 2 37	172	174	60	79	139	30	34	26	2	.	28	422 10 0	419 15 0
	10,305 3 19	4,102	2,796	1,019	1,036	2,055	518	457	351	17	.	368	8,650 0 0	9,557 5 0
Croom T.,	.	1,470	1,382	563	619	1,182	214	211	175	5	.	180	.	.
Do. *Bridewell*,	.	.	5	.	.	.	.	1	.	.	.	.	.	.
Do. *Workhouse*,	.	.	.	82	126	208	.	.	1	.	.	1	.	.
Total, (f²)	10,305 3 19	5,572	4,153	1,664	1,781	3,445	832	669	527	22	.	549	8,650 0 0	9,557 5 0
DREHIDTARSNA P., part of:														
Beabus,	270 2 19	102	70	31	37	68	18	11	12	.	.	12	201 0 0	183 5 0
Drehidtarsna,	244 1 27	53	47	22	18	40	11	11	7	3	.	10	193 0 0	165 10 0
Glebe,	30 1 8	13	6	7	6	13	4	1	2	.	.	2	40 0 0	32 5 0
Total, (g²)	545 1 14	168	123	60	61	121	33	23	21	3	.	24	437 0 0	401 0 0

(e²) The remainder of the parish of Bruree is in the barony of Connello Upper; the entire parish contains 2,411 persons.
(f²) The remainder of the parish of Croom is in the baronies of Connello Upper and Pubblebrien; the entire parish, including the Inmates of Public Institutions, contains 4,271 persons.
(g²) The remainder of the parish of Drehidtarsna is in the barony of Connello Upper; the entire parish contains 254 persons.

Printed image digitised by the University of Southampton Library Digitisation Unit

LIMERICK.

Parishes, Townlands, and Towns.	Area.	Population: In 1841. Persons.	Population: In 1851. Persons	Population: In 1861. Males.	Population: In 1861. Females.	Population: In 1861. Total	Houses: In 1841. Number	Houses: In 1851. Number	Houses: In 1861. Inhabited.	Houses: In 1861. Uninhabited.	Houses: In 1861. Building.	Houses: In 1861. Total	Valuation: Poor Law Valuation in 1851.	Valuation: General Valuation in 1861.
	A. R. P.												£ s. d.	£ s. d.
DROMIN P.:														
Ballinagayrour,	468 3 10	101	92	33	29	62	17	15	8	.	.	9	535 4 0	457 5 0
Ballinlee, North,	233 1 39	165	69	25	25	50	30	13	3	.	.	3	291 12 0	201 10 0
Ballinlee, South,	145 1 33	15	22	6	6	12	2	2	1	1	.	2	126 7 0	150 0 0
Ballinrea,	212 2 8	78	74	28	25	53	9	10	9	.	.	9	167 0 0	200 5 0
Ballynamuddagh,	476 2 1	110	65	24	33	57	10	14	10	.	.	10	446 17 0	457 5 0
Clogher, East,	695 3 36	251	201	77	66	143	33	37	30	.	.	30	695 14 0	690 15 0
Clogher, West,	369 2 3	210	84	33	35	68	33	13	11	.	.	11	398 2 0	391 10 0
Clonygarra,	238 2 18	76	50	25	24	49	7	7	6	.	.	6	264 4 0	243 10 0
Dromio, North,	175 0 5	15	8	18	16	34	3	1	3	.	.	3	211 2 0	212 5 0
Dromin, South,	247 2 11	34	38	26	21	47	5	5	10	.	.	10	336 3 0	302 0 0
Garbally,	171 1 8	42	33	11	11	22	4	5	3	.	.	3	187 15 0	170 15 0
Maidstown,	380 0 9	36	24	14	20	34	5	5	6	.	.	8	415 14 0	420 10 0
Parkros,	33 1 27	14	6	.	.	.	3	1	.	.	.	.	34 17 0	28 10 0
Raymondstown,	186 3 13	187	104	18	17	35	27	18	6	.	.	6	191 3 0	168 15 0
Scoul,	35 1 36	28	18	.	.	.	3	2	.	.	.	.	50 0 0	44 5 0
Wellfield,	25 0 11*	4	14	.	.	.	1	2	.	.	.	.	18 14 0	31 0 0
Total,	4,095 2 37	1,375	899	338	328	666	200	150	117	1	.	118	4,394 8 0	4,170 0 0
DYSERT P.:														
Ballyouragan,	236 1 27	74	75	29	47	76	10	11	14	.	1	15	140 0 0	251 10 0
Carrigeen,	673 2 5	96	69	35	34	69	12	13	12	1	.	13	480 0 0	521 0 0
Total,	909 3 32	170	144	64	81	145	22	24	26	1	1	28	620 0 0	772 10 0
EFFIN P., part of:														
Commons,	15 1 20	16	4	4	3	7	2	1	1	.	.	1	11 17 0	28 15 0
Effin,	737 3 16	407	315	115	139	254	75	47	43	.	.	43	817 8 0	859 10 0
Garranekeagh,	270 2 19	117	78	39	44	83	17	13	15	1	.	16	337 12 0	296 5 0
Garryanderk, North,	501 0 4	151	111	60	50	110	19	20	14	.	.	14	501 18 8	420 5 0
Garryanderk, South,	358 0 13	109	66	26	25	53	15	3	8	.	.	8	383 9 8	316 10 0
Gortacrank,	27 1 13	10	8	1	3	4	1	1	1	.	.	1	36 11 0	27 0 0
Graiganster,	39 0 31	14	13	8	8	16	3	2	2	.	.	2	95 2 0	72 10 0
Leagane,	152 1 34	110	38	35	32	67	22	14	13	1	.	14	218 2 0	155 0 0
Tobernea, East,	465 0 9	125	30	28	25	51	17	12	13	.	.	13	515 13 0	431 0 0
Tobernea, Middle,	211 1 30	118	86	39	40	79	16	15	7	.	.	7	200 9 0	170 10 0
Tobernea, West,	458 1 7	133	101	51	44	95	20	16	15	.	.	15	562 6 0	459 10 0
Total, (k²)	3,266 2 36	1,310	941	406	413	819	207	149	132	2	.	134	3,680 7 0	3,336 15 0
HACKMYS P., part of:														
Ballincolly,	312 3 37	35	57	26	19	45	12	11	3	.	.	3	365 11 0	249 0 0
Ballynagoul,	963 3 1	207	174	63	49	112	27	50	16	1	1	18	1,056 19 0	802 15 0
Creggane,	972 0 20	190	125	64	84	128	25	16	17	.	.	17	1,220 15 0	964 5 8
Total, (i²)	2,248 3 18	432	356	153	132	285	64	57	41	1	1	43	2,643 5 0	2,016 0 8
KILBREEDY MINOR P.:														
Cloonlogue,	178 2 6	.	.	.	.	.	.	.	.	.	.	.	228 0 0	195 10 0
Kilbreedy,	370 3 14	119	78	26	31	57	16	10	8	.	.	8	438 18 8	363 0 0
Mountblakeney,	562 2 27	246	64	36	29	65	40	15	10	.	.	10	606 2 0	438 5 0
Thomastown,	952 3 36	236	137	77	74	151	33	17	19	.	.	19	994 15 0	959 15 8
Tobernea,	45 1 7	11	3	5	7	12	1	1	2	.	.	2	57 17 0	60 5 0
Total,	2,110 1 18	612	274	144	141	285	90	43	39	.	.	39	2,325 4 0	2,006 15 0
KILLEENOGHTY P., part of: (j²)														
Ballygriffin,	103 2 34	36	50	12	6	18	14	7	3	.	.	3	58 0 0	74 5 0
KILLONAHAN P., part of:														
Ballyfookeen,	157 3 23	78	51	11	14	25	8	8	5	.	.	5	71 0 0	93 0 0
Ballygeale,	201 2 15	115	104	47	46	93	17	18	15	1	.	16	166 0 8	126 10 0
Ballyluskey,	142 3 26	85	19	23	24	47	15	5	6	.	.	8	96 0 0	123 15 0
Garranree,	370 1 24	144	68	35	35	70	20	11	12	.	.	12	253 0 0	263 10 0
Total, (k²)	872 8 8	422	242	116	119	235	58	42	38	1	.	39	586 0 0	606 15 0
MONASTERANENAGH P., part of:														
Ballymacradeen, East,	268 2 37	148	91	19	22	41	24	16	8	.	.	8	195 18 0	220 0 0
Monaster, South,	381 1 25	91	68	41	34	75	14	10	9	.	.	9	313 3 0	371 10 0
Total, (l²)	650 0 22	239	159	60	56	116	38	26	17	.	.	17	508 18 8	591 10 0

(k²) The remainder of the parish of Effin is in the barony of Coshlea; the entire parish contains 1,260 persons.
(i²) The remainder of the parish of Hackmys is in the barony of Orrery and Kilmore, county of Cork, East Riding; the entire parish contains 292 persons.
(j²) The remainder of the parish of Killeenoghty is in the barony of Pubblebrien; the entire parish contains 153 persons.
(k²) The remainder of the parish of Killonahan is in the barony of Pubblebrien; the entire parish contains 591 persons.
(l²) The remainder of the parish of Monasteranenagh is in the baronies of Pubblebrien and Smallcounty; the entire parish contains 1,477 persons.

Printed image digitised by the University of Southampton Library Digitisation Unit

COUNTY OF

Parishes, Townlands, and Towns.	Area.	Population					Houses						Valuation	
		In 1841.	In 1851.	In 1861.			In 1841.	In 1851.	In 1861.				Poor Law Valuation in 1861.	General Valuation in 1861.
		Persons.	Persons.	Males.	Females.	Total.	Number.	Number.	Inhabited.	Uninhabited.	Building.	Total.		
	A. R. P.												£ s. d.	£ s. d.
TANKARDSTOWN P.:														
Ballygubba, North,	247 2 16	28	10	8	13	21	5	4	3	.	.	3	200 16 0	227 15 0
Ballygubba, South,	389 2 7	39	79	47	39	86	12	18	16	.	.	16	452 16 0	374 10 0
Knocksonna,	446 1 15	83	45	18	29	47	10	9	0	.	.	6	544 6 0	493 5 0
Tankardstown, North,	430 1 28	354	142	47	63	110	63	28	22	1	.	23	455 19 0	405 15 0
Tankardstown, South,	196 2 13	106	62	21	27	48	14	12	0	.	.	6	242 7 0	235 10 0
Total,	1,710 1 39	660	344	141	171	312	104	66	55	1	.	54	1,976 4 0	1,736 15 0
TULLABRACKY P., pt. of:														
Ardaureagh,	35 0 24	46	26	12	11	23	7	3	3	.	.	3	101 14 0	81 5 0
Ballybane,	87 0 20	83	49	44	55	99	16	9	19	1	.	20	115 13 0	96 0 0
Ballymanty,	404 1 24	181	173	30	50	80	31	26	11	3	.	14	531 3 0	424 10 0
Cahirgaillamore,	238 2 2	89	59	33	31	64	12	11	12	.	.	12	160 0 0	272 10 0
Grillagh,	281 2 2	139	32	16	19	35	24	5	5	.	.	5	354 1 0	312 10 0
Raheen,	324 2 21	178	54	30	36	66	31	9	11	.	.	11	252 0 0	364 10 0
Rockbarton,	245 2 31	16	23	6	10	16	3	1	3	.	.	3	236 0 0	300 0 0
Tullabracky,	377 2 32	231	102	35	33	68	42	17	11	.	.	11	591 12 0	436 15 0
Total, (m²)	2,044 2 36	863	523	286	245	451	166	83	75	4	.	79	2,392 3 0	2,236 0 0
UREGARE P., part of:														
Ballinles,	6 3 12	6	4	3	3	6	1	1	1	.	.	1	9 10 0	8 5 0
Ballinstona, North,	418 0 9	273	81	33	42	75	36	11	11	.	.	11	560 15 0	493 10 0
Ballyania,	356 2 26	235	132	69	67	136	44	32	26	1	.	27	400 3 0	374 10 0
Ballygrennan,	693 3 37	242	197	77	95	172	32	27	29	.	.	29	903 3 0	884 5 0
Ballyvuihane,	315 0 15	35	36	16	17	33	5	5	4	.	.	4	392 4 0	328 15 0
Goat Island,	161 1 3	94	40	18	20	38	12	9	8	.	.	8	166 1 0	110 5 0
Knockuregare,	357 3 30	120	47	22	36	58	19	6	9	.	.	9	443 17 0	403 5 0
Meadagh,	142 1 14	.	.	.	.	.	.	.	.	.	.	.	183 14 0	151 0 0
Milltown,	118 2 33	36	25	9	7	16	3	3	3	.	.	3	189 6 0	161 15 0
Scoul,	37 0 39	9	.	9	4	13	1	1	2	1	.	3	36 15 0	33 5 0
Tynacocka,	47 1 19	12	12	2	4	6	2	2	1	.	.	1	50 15 0	41 10 0
Uregare,	343 2 21	103	80	25	35	60	15	16	7	.	.	7	481 6 0	413 5 0
Total, (n²)	3,004 0 18	1,165	704	283	330	613	170	113	101	2	.	103	3,817 9 0	3,413 10 0

BARONY OF GLENQUIN.

ABBEYFEALE P.:														
Abbeyfeale, East,	1,350 3 23	335	289	163	154	317	56	62	52	.	.	52	472 10 0	400 0 0
Abbeyfeale, West,	718 2 4	217	101	67	79	146	37	15	24	.	.	24	341 0 0	667 3 0
Ballaghbehy,	1,436 1 35	460	332	179	180	359	73	51	52	.	.	52	103 0 0	506 0 0
Ballaghbehy, North,	1,152 3 19	115	150	60	69	129	14	26	19	.	.	19	423 0 0	215 10 0
Ballaghbehy, South,	521 2 6	186	142	75	81	156	23	19	20	1	.	21	391 0 0	231 10 0
Caher (Connell),	943 2 7	188	163	74	85	159	30	30	26	1	.	27	157 0 0	192 15 0
Caher (Hayes),	716 3 6	142	110	44	48	92	22	15	14	.	.	14	165 0 0	183 10 0
Caher (Lane),	835 3 23	214	125	116	114	230	29	16	34	.	.	34	275 0 0	237 10 0
Crag,	672 3 5	115	81	48	48	93	17	13	15	.	.	15	172 0 0	159 10 0
Dromtrasna (Collins),	1,610 3 13	616	465	175	170	345	90	91	56	.	.	56	427 0 0	495 5 0
Dromtrasna (Hartnett),	865 1 11	236	177	90	105	195	32	26	27	.	.	27	273 0 0	350 0 0
Dromtrasna, North,	656 0 8	217	124	36	48	84	26	24	19	.	.	19	156 10 0	193 0 0
Dromtrasna, South,	967 0 22	176	127	100	90	190	24	28	32	.	.	32	162 10 0	151 0 0
Kilkinlea, Lower,	807 0 17	242	224	100	106	206	34	30	28	.	.	28	233 10 0	290 15 0
Kilkinlea, Upper,	818 1 23	201	195	127	117	244	27	32	42	.	.	42	277 15 0	240 5 0
Knockbrack,	992 1 24	358	239	122	133	255	59	47	39	.	.	39	308 10 0	392 15 0
Knocknasnaa,	1,825 3 34	376	270	170	157	327	53	40	54	.	.	54	386 0 0	399 0 0
Port,	1,205 1 22	307	333	168	170	338	63	56	56	.	.	56	389 0 0	333 10 0
	18,149 3 20	4,793	3,847	1,911	1,954	3,865	724	621	609	2	.	611	5,118 5 0	5,685 18 0
Abbeyfeale T.,		699	717	402	442	844	135	136	141	7	.	148	165 10 0	.
Total,	18,149 3 20	5,492	4,364	2,313	2,396	4,709	862	757	750	9	.	759	5,283 15 0	5,685 18 0
ARDAGH P., pt. of. (o²)														
Killaghteen,	626 1 15	300	187	90	85	175	47	30	28	1	.	29	331 10 0	416 5 0

(m²) The remainder of the parish of Tullabracky is in the barony of Smallcounty; the entire parish contains 696 persons.
(n²) The remainder of the parish of Uregare is in the barony of Smallcounty; the entire parish contains 1,052 persons.
(o²) The remainder of the parish of Ardagh is in the barony of Shanid; the entire parish contains 1,778 persons.

Pnnted image digitised by the University of Southampton Library Digitisation Unit

LIMERICK.

Parishes, Townlands, and Towns.	Area.	Population: In 1841. Persons.	Population: In 1851. Persons.	Population: In 1861. Males.	Population: In 1861. Families.	Population: In 1861. Total.	Houses: In 1841. Number	Houses: In 1851. Number.	Houses: In 1861. Inhabited.	Houses: In 1861. Uninhabited.	Houses: In 1861. Building.	Houses: In 1861. Total.	Valuation: Poor Law Valuation in 1851.	Valuation: General Valuation in 1861.
	A. R. P.												£ s. d.	£ s. d.
CLONELTY P.:														
Aughalu,	565 0 32	210	147	57	53	110	38	30	25	.	.	25	193 0 0	269 15 0
Ballybrown,	136 2 7	38	27	11	14	25	6	5	4	.	.	4	87 10 0	103 15 0
Ballynoe,	666 0 27	162	83	54	44	98	22	16	14	.	.	14	460 10 0	431 15 0
Kilgolban,	414 3 34	94	77	30	33	63	13	13	10	.	.	10	247 15 0	242 15 0
Kiltanna,	370 0 37	181	87	38	32	70	31	14	11	.	.	11	187 0 0	228 15 0
Knockaderry,	706 1 27	156	68	40	51	91	21	14	14	.	.	14	658 15 0	620 0 0
Lusaniska, East,	328 3 36	84	57	23	25	48	12	10	7	.	.	7	197 0 0	264 10 0
Lusaniska, West,	292 1 27	58	38	17	20	37	5	5	5	.	.	5	199 0 0	249 15 0
Rathfreedy,	268 0 8	88	27	19	24	43	15	8	6	1	.	7	142 0 0	205 10 0
	3,746 3 35	1,871	596	289	296	585	163	115	96	1	.	97	2,312 10 0	2,615 10 0
Knockaderry T.,	.	366	346	130	120	250	73	71	48	6	.	54	.	.
Auxiliary Workhouse,	.	.	362	.	.	.	.	1	.	.	.	.	.	.
Total,	3,746 3 35	1,437	1,324	419	416	835	236	187	144	7	.	151	2,312 10 0	2,315 10 0
GRANGE P.:														
Ardrinna,	330 1 39	122	99	36	40	76	19	13	11	.	.	11	203 0 0	256 10 0
Balingowan,	216 2 1	69	47	20	23	43	7	7	5	.	.	5	154 10 0	176 5 0
Ballytraley,	257 1 5	32	17	4	10	14	3	2	2	.	.	2	229 0 0	215 5 0
Ballymorrisheen,	126 0 5	.	4	.	.	.	1	1	.	.	.	.	140 0 0	118 0 0
Carrowgar,	127 2 32	22	15	5	3	8	2	2	2	.	.	2	155 0 0	145 5 0
Cloonyscrehane,	102 3 35	13	12	6	6	12	2	3	3	.	.	3	74 5 0	93 10 0
Dromin,	378 1 26	140	71	34	45	79	20	17	14	.	.	14	312 0 0	343 5 0
Dangeeha,	130 3 17	34	17	16	13	29	3	4	3	.	.	3	158 0 0	141 0 0
Evegallahoo,	211 3 38	41	46	26	19	45	5	5	6	1	.	7	204 10 0	181 15 0
Gorthoy,	87 3 12	41	16	35	38	73	7	6	14	1	.	15	94 12 0	95 15 0
Gortree,	174 3 26	95	56	21	31	52	15	12	11	1	.	12	171 10 0	175 10 0
Grange, Lower,	311 1 39	53	30	16	15	31	7	6	5	.	.	5	247 10 0	262 15 0
Grange, Upper,	260 1 24	33	43	26	26	52	5	6	6	.	.	6	225 0 0	223 0 0
Moveady,	121 2 35	18	17	7	10	17	4	3	3	.	.	3	100 0 0	110 0 0
Total,	2,838 2 6	703	490	232	279	531	100	57	85	3	.	88	2,483 17 0	2,549 15 0
KILLAGHOLEHANE P.:														
Barnagarnane,	495 1 35	163	68	41	36	77	29	16	13	.	.	13	222 0 0	144 15 0
Boola,	408 2 8	221	90	38	36	71	37	21	14	.	.	14	132 0 0	111 0 0
Farrilly,	1,030 0 33	492	234	126	127	253	78	57	41	.	.	41	478 0 0	504 10 0
Knockglass,	658 3 26	148	38	30	27	57	25	6	7	.	.	7	114 10 0	134 15 0
Knocktoosh,	1,100 1 29	236	254	145	154	299	31	43	54	1	.	55	183 10 0	208 0 0
Lacka, Lower,	165 2 32	26	.	8	10	18	4	.	2	.	.	2	56 10 0	38 5 0
Lacka, Upper,	193 3 36	114	49	27	21	48	21	7	11	.	.	11	34 10 0	33 5 0
Springfield,	414 2 10	41	27	18	16	34	7	5	8	1	.	7	306 0 0	358 15 0
Tullaha,	379 0 1	223	141	43	52	95	39	27	18	.	.	19	252 5 0	249 0 0
	4,846 3 12	1,664	941	473	478	952	271	167	167	2	.	169	1,791 5 0	1,787 5 0
Broadford T.,	.	239	266	99	110	209	47	54	40	3	.	43	.	.
Total,	4,846 3 12	1,903	1,207	572	589	1,161	318	221	207	5	.	212	1,791 5 0	1,787 5 0
KILLEEDY P.:														
Acres,	162 3 10	54	15	6	8	14	7	2	2	.	.	2	78 0 0	31 0 0
Ballagh,	329 3 54	207	59	44	44	88	29	12	16	.	.	16	36 10 0	44 15 0
Ballintober, East,	349 3 14	59	64	20	24	44	8	11	8	.	.	8	120 0 0	133 15 0
Ballintober, South,	132 1 36	30	29	5	8	11	12	3	1	.	.	1	130 0 0	116 5 0
Ballintober, West,	121 3 33	40	12	18	12	30	8	8	4	.	.	4	70 0 0	69 10 0
Ballyduhig,	237 3 24	43	33	26	22	48	6	8	4	.	.	4	123 0 0	142 0 0
Ballykenny,	463 1 1	284	165	89	99	188	63	41	35	2	.	37	290 0 0	295 15 0
Ballylanigan,	99 3 12	20	28	9	5	18	2	4	4	.	.	4	43 0 0	53 10 0
Ballyowen,	175 2 34	52	41	26	22	48	7	5	5	.	.	5	99 0 0	105 0 0
Ballyshane,	137 3 9	41	36	25	23	48	5	4	5	.	.	5	87 0 0	104 15 0
Banemore,	402 0 36	269	134	65	47	112	46	28	19	.	.	19	223 2 6	192 5 0
Caherlevoy,	1,715 3 4	243	173	105	91	196	39	30	33	1	.	34	253 0 0	193 15 0
Camas,	898 2 16	200	142	53	68	121	30	23	22	.	.	22	213 10 0	239 0 0
Cantogher,	150 2 26	41	53	16	23	39	7	7	6	.	.	6	88 0 0	84 10 0
Cleanglass, North,	1,120 2 34	154	89	54	52	106	21	13	17	.	.	17	152 0 0	112 0 0
Cleanglass, South,	691 2 14	54	33	19	10	29	7	4	4	.	.	4	63 0 0	47 0 0
Clooncon,	371 2 20	40	54	56	60	116	6	11	20	.	.	20	65 0 0	219 0 0
Cloonsherick,	108 2 10	58	33	18	9	27	6	8	3	.	.	3	63 10 0	70 10 0
Coolaleen,	450 1 11	124	61	21	31	52	21	14	9	.	.	5	225 0 0	234 10 0
Darrery,	426 3 14	203	110	49	53	102	31	24	18	.	.	18	180 5 0	188 15 0
Glebe,	44 1 2	.	.	3	2	5	.	.	1	1	.	2	28 0 0	49 0 0
Glengort, North,	697 3 2	253	165	88	103	191	42	27	32	.	.	32	103 10 0	252 15 0

Printed image digitised by the University of Southampton Library Digitisation Unit

COUNTY OF

Parishes, Townlands, and Towns.	Area.	Population					Houses						Valuation	
		In 1841	In 1851.	In 1861.			In 1841.	In 1851	In 1861.				Poor Law Valuation in 1851.	General Valuation in 1861.
		Persons.	Persons.	Males.	Females.	Total.	Number	Number	Inhabited	Uninhabited.	Building.	Total.		
	A. R. P.												£ s. d.	£ s. d.
KILLEEDY P.—con.														
Glengort, South,	1,507 0 6	103	147	72	66	158	15	26	30	.	.	30	165 10 0	135 10 0
Gleamore, East,	731 0 8	204	247	127	113	240	31	51	40	1	.	41	207 9 0	496 15 0
Gleamere, West,	320 3 20	267	43	22	28	50	41	6	8	.	.	8	51 0 0	59 15 0
Glenquin,	712 3 19	112	145	84	81	165	17	25	28	.	.	28	191 10 0	232 10 0
Gorteen,	85 0 4	73	19	6	7	13	9	2	2	.	.	2	26 0 0	37 10 0
Gortcaclohy,	752 3 2	270	152	82	74	156	43	34	25	4	.	29	376 5 0	296 15 0
Gortnaskehy,	262 3 32	30	28	19	21	40	6	5	7	.	.	7	61 0 0	41 10 0
Hernsbrook,	167 0 27	44	29	14	11	25	6	5	3	.	.	3	140 0 0	117 0 0
Kilcoorha,	360 3 35	115	67	21	11	32	20	13	5	.	.	5	171 0 0	167 5 0
Killaculleen,	1,296 2 27	135	150	70	60	130	18	16	18	.	.	18	229 0 0	271 15 0
Killeedy, North,	625 2 32	183	144	57	62	119	27	25	18	.	.	18	398 5 0	424 0 0
Killeedy, South,	465 1 29	189	83	30	27	57	28	16	8	.	.	8	249 0 0	264 0 0
Killeen,	298 0 23	102	54	7	9	16	15	8	2	.	.	2	168 0 0	156 0 0
Knockcaulkeare,	675 3 15	189	96	65	65	130	22	16	23	.	.	23	56 0 0	108 10 0
Knocknadrha,	1,095 0 10	170	149	81	77	158	27	24	26	1	.	27	126 0 0	134 15 0
Lisnafulla,	240 0 32	105	63	20	28	48	10	14	9	.	.	9	138 0 0	136 0 0
Mauricestown,	693 2 21	280	193	40	52	92	45	36	15	1	.	16	120 0 0	131 0 0
Mosnroe Beg,	182 0 14	37	49	15	19	34	4	7	5	.	.	5	101 10 0	123 0 0
Mosnroe More,	379 0 15	74	49	18	16	34	11	9	7	.	.	7	262 0 0	159 15 0
Mountcollins,	1,025 3 25	319	277	150	174	324	57	50	56	.	.	56	214 0 0	207 5 0
Rahanagh,	166 1 8	30	53	22	16	38	10	8	7	.	.	7	106 10 0	115 15 0
Raheenagh,	895 3 8	226	159	62	75	137	30	28	23	3	.	26	381 5 0	456 10 0
Reanagillee Commons,	320 2 32	44	27	5	6	11	6	7	3	.	.	3	10 10 0	22 0 0
Seeconglas,	770 0 12	105	77	40	49	89	18	13	17	.	.	17	88 0 0	63 5 0
Tooreennagreana,	890 1 37	87	73	35	35	70	14	14	11	.	.	11	55 0 0	60 0 0
Toornafulla,	1,544 0 8	347	253	133	133	266	44	42	46	.	.	46	186 0 0	224 15 0
Total,	25,456 1 10	6,341	4,373	2,112	2,153	4,265	983	773	710	14	.	724	7,104 1 6	7,524 0 0
MAHOONAGH P.:														
Ahawilk,	1,010 2 2	305	159	84	91	175	43	28	23	.	1	24	535 10 0	591 5 0
Appletown,	713 0 26	176	97	56	50	106	24	18	15	1	1	17	358 15 0	380 0 0
Ballyniska,	673 3 35	176	119	57	43	100	22	15	15	.	.	15	463 15 0	420 10 0
Ballinvullin,	382 0 2	95	71	44	43	87	12	9	11	.	.	11	191 0 0	208 10 0
Ballydonnell,	350 1 10	96	65	35	44	79	15	11	13	.	.	13	151 15 0	193 0 0
Ballydoorty,	415 3 16	109	79	39	27	66	15	11	9	1	.	10	226 0 0	239 5 0
Ballygulleen,	422 0 2	118	76	38	29	67	15	12	9	.	.	9	323 0 0	307 5 0
Ballynakill Beg,	147 2 13	54	46	21	15	36	7	5	4	.	.	4	89 0 0	100 10 0
Ballynakill More,	405 1 18	107	59	32	30	62	16	16	10	.	.	10	214 10 0	256 0 0
Ballynoe,	126 2 2	39	17	16	11	27	7	2	3	.	.	3	57 0 0	59 5 0
Ballyregan,	104 2 0	37	38	10	8	18	6	5	4	.	.	4	60 0 0	65 15 0
Cleoneseravane, North,	145 2 35	49	15	8	13	21	8	3	3	.	.	3	87 5 0	65 15 0
Cleoncoeravane, South,	141 0 29	109	23	6	4	10	16	3	1	.	.	1	73 10 0	56 5 0
Cloonmore,	731 0 36	113	42	17	15	32	19	8	7	3	.	10	300 0 0	334 10 0
Cloonsherick,	166 3 39	26	47	25	32	57	4	7	10	.	.	10	89 5 0	90 15 0
Coeliska,	287 3 8	71	53	19	15	34	10	10	4	.	.	4	160 0 0	160 5 0
Coolygorman,	227 3 12	95	36	26	23	49	18	7	6	.	1	7	134 0 0	141 5 0
Coolyroe,	168 2 36	3	14	2	2	4	1	1	1	.	.	1	140 0 0	116 10 0
Curragh,	566 2 13	249	212	101	82	183	40	38	32	.	.	32	290 10 0	349 10 0
Danganbeg,	211 0 37	58	29	15	11	26	9	7	4	.	.	4	103 0 0	61 15 0
Fawnichane,	464 1 16	91	58	44	36	80	14	9	10	.	.	10	218 0 0	229 0 0
Feohanagh,	1,196 3 15	424	263	96	119	215	64	44	32	.	.	32	558 5 0	708 0 0
Garbally,	73 2 15	26	5	10	8	18	5	1	3	.	.	3	25 0 0	39 5 0
Garrane,	504 3 33	219	144	67	68	135	35	22	23	.	1	24	267 5 0	306 15 0
Garryduff,	93 3 7	21	.	6	7	13	2	2	1	.	.	1	57 0 0	53 0 0
Gorteen,	111 1 36	27	27	10	10	20	3	3	3	.	.	3	68 0 0	62 15 0
Gurtmore,	133 2 33	45	21	10	12	22	4	2	2	.	.	2	101 0 0	114 15 0
Gortskagh,	347 0 13	154	49	18	19	38	21	12	6	.	.	6	161 5 0	175 15 0
Inishkeen,	182 0 8	39	24	13	12	25	20	7	5	.	.	5	78 15 0	82 5 0
Killaready,	316 0 16	62	56	24	23	47	8	9	6	.	.	6	194 10 0	190 15 0
Mahooagh Beg,	91 1 36	40	24	4	6	10	5	4	2	.	.	2	53 0 0	72 5 0
Mahooagh More,	511 3 35	.	81	22	17	39	.	15	6	1	.	7	295 18 0	325 5 0
Mayne,	107 1 35	17	7	6	16	22	1	1	2	.	.	2	105 0 0	123 0 0
Moanleana,	451 2 26	93	90	44	35	79	17	14	14	.	.	14	236 10 0	231 0 0
Rathpalatine,	347 2 24	94	41	32	23	55	16	6	7	.	.	7	168 10 0	187 10 0
Shanrath,	343 0 23	119	47	9	10	19	18	7	3	.	.	3	213 5 0	214 10 0
Walshestown,	230 3 12	79	59	33	29	62	11	11	11	.	.	11	129 12 0	146 15 0
	12,687 0 33	3,690	2,293	1,100	1,038	2,138	551	385	320	6	4	330	6,973 10 0	7,496 5 0
Mahoonagh T.,	.	411	211	104	108	212	62	43	40	4	.	44	.	.
Total,	12,687 0 33	4,101	2,504	1,204	1,146	2,350	613	428	360	10	4	374	6,973 10 0	7,496 5 0

Pnnted image digitised by the University of Southampton Library Digitisation Unit

LIMERICK.

Parishes, Townlands, and Towns.	Area.	Population					Houses						Valuation	
		In 1841.	In 1851.	In 1861.			In 1841.	In 1851.	In 1861.				Poor Law Valuation in 1851.	General Valuation in 1861.
		Persons.	Persons.	Males.	Females.	Total.	Number.	Number	Inhabited.	Uninhabited.	Building.	Total.		
	A. R. P.												£ s. d.	£ s. d.
MONAGAY P.:														
Ardnacroky,	243 0 12	74	51	23	22	45	11	10	6	1	.	7	154 0 0	156 0 0
Arranagh,	235 0 26	159	87	24	16	40	19	18	8	.	.	8	135 14 0	176 5 0
Ballinatubbrid,	375 3 3	251	183	69	64	133	45	30	23	1	.	24	237 5 0	265 15 0
Ballinvallig,	112 1 3	22	15	10	6	16	3	3	2	.	.	2	87 10 0	89 0 0
Ballyclusane,	131 3 37	24	18	6	8	14	3	3	3	.	.	3	90 0 0	99 15 0
Ballyconway,	162 2 23	60	29	21	19	40	9	7	6	.	1	7	98 0 0	98 5 0
Ballygeel,	365 2 14	92	58	24	21	45	10	8	7	.	.	7	264 10 0	238 5 0
Ballylinane,	196 0 37	87	43	17	17	34	4	4	4	.	.	4	147 0 0	144 10 0
Ballymackesy,	182 1 0	20	36	20	15	35	3	4	4	.	.	4	130 0 0	142 5 0
Ballymurragh, East,	824 2 33	212	208	89	87	176	31	42	29	.	.	29	168 12 0	224 10 0
Ballymurragh, West,	385 0 30	182	95	54	63	117	29	15	20	.	.	20	48 10 0	57 15 0
Ballynakown,	131 0 11	30	15	7	7	14	3	6	2	.	.	2	97 10 0	90 0 0
Ballyquirk,	260 3 27	37	26	15	13	28	6	4	4	.	.	4	168 0 0	180 5 0
Camas,	670 1 31	218	198	104	91	195	40	36	29	2	1	32	433 4 0	435 15 0
Clooncon,	77 0 7	6	3	3	4	7	1	1	1	.	.	1	37 0 0	38 10 0
Clonyscrehane,	196 3 7	18	17	13	13	26	4	2	6	.	.	3	141 0 0	167 10 0
Coolnanoglagh,	289 0 34	13	41	17	16	33	1	5	4	.	.	4	208 0 0	204 5 0
Crean,	202 3 25	92	63	31	44	75	17	12	13	.	.	13	147 15 0	139 15 0
Cullenagh,	267 0 33	63	108	41	52	93	13	19	15	.	.	15	263 5 0	267 0 0
Deonakenna,	418 1 10	152	135	45	50	95	22	30	13	.	.	13	51 5 0	73 5 0
Dromdeeveen,	982 2 36	145	146	62	68	130	23	27	26	.	.	26	60 0 0	80 10 0
Dromroe,	729 3 38	141	92	68	58	126	17	14	20	1	.	21	146 0 0	126 15 0
Gardenfield,	429 2 29	112	116	75	56	131	16	19	20	.	.	20	309 2 0	328 5 0
Garryduff,	1,083 0 30	259	86	56	54	110	41	20	17	.	.	17	364 10 0	300 10 0
Glebe,	86 0 25	33	27	11	14	25	6	6	4	.	.	4	69 0 0	74 0 0
Glendarragh,	1,042 0 6	163	113	84	92	176	26	23	31	.	1	32	355 10 0	372 0 0
Glenduff,	879 2 26	148	123	34	35	69	17	16	12	.	.	12	222 0 0	213 0 0
Glenmore,	86 3 17	19	20	32	28	60	3	4	9	1	.	10	34 0 0	66 15 0
Glenquin,	203 1 31	141	84	26	20	46	21	18	7	.	.	7	69 0 0	57 15 0
Glenquin, South,	332 2 11	108	72	35	40	75	17	12	15	.	.	15	55 10 0	56 0 0
Gorteenreynard,	130 0 33	36	38	15	21	36	9	7	7	.	.	7	83 0 0	73 10 0
Gortyknavin,	70 2 31	14	11	3	8	11	2	4	3	.	.	3	29 0 0	38 15 0
Kilfeline,	170 1 31	23	24	14	17	31	4	4	4	.	.	4	276 16 0	185 5 0
Knockane,	166 0 15	66	161	20	22	42	10	35	10	1	.	11	404 15 0	477 0 0
Lissarland,	174 3 16	54	23	8	10	18	6	5	3	.	.	3	61 0 0	78 0 0
Meenyline, North,	957 1 24	72	196	47	49	96	11	34	21	.	.	21	116 1 8	138 0 0
Meenyline, South,	551 2 5	363	140	124	116	240	55	25	37	.	.	37	164 3 4	203 10 0
Mountplummer,	1,171 8 11	302	212	75	69	144	48	32	28	.	.	28	455 5 0	417 5 0
Rathcahill, East,	746 0 25	248	203	93	103	196	40	39	34	1	.	35	515 0 0	368 15 0
Rathcahill, West,	1,041 3 17	202	164	76	67	143	27	24	21	1	.	22	126 0 0	176 5 0
Rathnaneane,	116 0 36	40	55	16	26	42	4	7	9	.	.	9	156 6 0	145 10 0
Shangarry,	201 3 17	94	81	45	35	80	18	20	15	.	.	15	152 10 0	179 15 0
Sugarhill,	1,467 3 14	134	65	42	35	77	20	15	14	3	.	17	146 0 0	102 0 0
Teermeana,	234 0 31	90	41	22	16	38	13	9	7	.	.	7	155 5 0	163 15 0
Templeglentan, East,	789 3 25	201	182	123	108	231	28	31	31	.	1	32	121 0 0	150 5 0
Templeglentan, West,	1,380 0 4	372	264	134	132	266	48	53	42	.	.	42	427 0 0	514 0 0
Treanboy,	123 1 13	38	12	9	6	15	5	3	3	.	.	3	90 0 0	84 5 0
Tullngeline, North,	1,054 1 12	53	167	79	71	150	8	30	21	.	.	21	142 0 0	123 0 0
Tullngeline, South,	674 3 18	276	138	143	151	294	39	26	49	.	.	49	221 10 0	247 0 0
	22,790 2 30	5,715	4,617	2,204	2,155	4,359	856	818	716	12	4	732	8,476 4 0	8,880 15 0
Newcastle T., part of, (p*)	.	651	752	285	316	601	108	137	108	11	.	119	.	.
Auxiliary Workhouses,	.	.	451	.	.	.	.	2	.	.	.	.	.	.
Fever Hospital,	.	.	111	.	.	.	.	1	.	.	.	.	.	.
Total,	22,790 2 30	6,366	5,931	2,489	2,471	4,960	964	958	824	23	4	851	8,476 4 0	8,880 15 0
NEWCASTLE P., part of:														
Ashgrove,	455 1 29	159	75	36	43	79	21	13	12	.	.	12	318 10 0	300 5 0
Ballinena,	369 0 27	85	66	25	26	51	13	11	8	.	.	6	130 0 0	186 10 0
Ballylahiff,	147 0 26	27	22	4	6	10	4	4	1	.	.	1	115 0 0	132 0 0
Ballypierce,	333 0 10	44	32	28	26	54	6	6	8	.	.	8	131 0 0	137 15 0
Castle Demesne,	96 2 21	10	26	6	10	16	3	4	4	.	.	4	208 0 0	214 0 0
Churchtown,	360 1 27	104	104	36	48	84	17	13	13	.	.	13	710 10 0	623 15 0
Doodly,	399 3 38	149	93	44	44	88	17	13	14	.	.	14	332 10 0	344 15 0
Doocattesen,	200 3 17	48	25	11	13	24	7	4	3	.	.	3	127 0 0	140 0 0
Dromin (Beesom),	305 2 10	60	67	20	14	34	9	12	5	.	.	5	162 10 0	188 15 0
Dromin (Macturlogh),	369 2 32	132	53	21	31	52	18	10	10	.	.	10	187 5 0	242 10 0
Dunganville, Lower,	137 1 2	70	45	20	24	44	12	6	5	.	.	5	91 10 0	100 0 0
Dunganville, Upper,	241 0 30	44	44	21	31	52	5	7	7	.	.	7	116 0 0	134 5 0
Dungeeha,	173 0 26	21	18	11	10	21	5	3	4	.	.	4	106 0 0	138 10 0

(p*) The remainder of the town of Newcastle is in the parish of Newcastle; the entire town, including the inmates of Public Institutions, contains 2,452 persons.

Printed image digitised by the University of Southampton Library Digitisation Unit

Parishes, Townlands, and Towns.	Area.	Population: In 1841. Persons.	Population: In 1851. Persons.	Population: In 1861. Males.	Population: In 1861. Females.	Population: In 1861. Total.	Houses: In 1841. Number.	Houses: In 1851. Number.	Houses: In 1861. Inhabited.	Houses: In 1861. Uninhabited.	Houses: In 1861. Building.	Houses: In 1861. Total.	Valuation: Poor Law Valuation in 1851. £ s. d.	Valuation: General Valuation in 1861. £ s. d.
NEWCASTLE P., part of —*continued.*	A. R. P.													
Garranekeevan,	180 1 34	52	30	18	14	32	8	7	5	.	.	5	141 0 0	150 5 0
Glenastar,	786 2 13	290	149	84	93	177	43	27	29	.	.	29	231 0 0	223 0 0
Glennagowan,	271 0 25	105	22	18	18	36	16	6	8	.	.	0	66 10 0	86 0 0
Gortboy,	229 1 37	320	69	14	18	32	14	14	4	.	.	4	1,433 6 0	1,522 6 0
	5,257 1 4	1,720	940	417	469	886	218	160	136	.	.	136	4,670 11 0	4,869 13 0
Churchtown T.,	.	190	124	57	64	121	24	24	22	.	.	22	.	.
Newcastle T., pt. of, (g²)	.	2,266	1,650	875	973	1,848	335	302	298	33	2	333	.	.
Do. *Workhouse,*	.	.	2,846	176	234	410	.	6	1	.	.	1	.	.
Do. *Bridewell,*	.	.	.	3	.	3	.	.	1	.	.	1	.	.
Total, (r²)	5,257 1 4	4,176	5,560	1,528	1,740	3,268	577	492	458	33	2	493	4,670 11 0	4,869 13 0

BARONY OF KENRY.

ADARE P., part of:														
Ballylongford,	282 0 24	102	77	17	12	29	10	10	5	.	.	5	217 0 0	262 0 0
Capparoe,	55 1 2	10	60	25	23	48	1	11	8	.	.	8	46 0 0	47 10 0
Cloongownagh,	460 3 16	.	25	30	36	66	.	5	14	.	.	14	260 0 0	276 5 0
Clorhane,	470 0 30	80	54	15	17	32	12	7	4	.	.	4	445 0 0	529 0 0
Caolbaun,	61 1 30	12	1	1	2	3	2	1	1	.	.	1	50 0 0	50 0 0
Copay,	27 1 29	.	.	.	.	.	.	.	.	.	.	.	16 0 0	5 10 0
Curraghbeg,	121 2 1	169	58	16	24	40	35	11	9	.	.	9	98 10 0	120 15 0
Curraghbridge,	435 0 29	250	163	53	51	104	48	29	19	2	.	21	324 0 0	346 0 0
Currahchase,	512 3 36	59	43	14	20	34	8	7	5	.	.	5	313 0 0	253 5 0
Kilcurly,	334 0 14	39	9	12	12	24	5	2	4	.	.	4	366 0 0	435 0 0
Kilgrogan,	237 0 31	53	29	13	11	24	6	4	3	.	.	3	140 0 0	123 5 0
Kilknockan,	199 3 21	55	55	22	19	41	8	5	6	.	.	6	146 0 0	169 10 0
Kyleavarraga, Middle,	52 3 3	14	14	5	5	10	1	1	2	.	.	2	40 0 0	49 0 0
Kyleavarraga, North,	44 1 35	13	15	.	.	.	2	2	.	.	.	.	14 0 0	21 15 0
Kyleavarragh, South,	150 1 24	48	21	19	15	34	7	3	5	.	.	5	55 0 0	51 5 0
Port,	64 2 5	19	7	5	2	7	2	1	1	.	.	1	66 0 0	88 10 0
Shantraud,	40 1 21	117	31	26	26	52	16	7	9	.	.	0	34 10 0	36 5 0
Tuogh,	787 0 1	322	228	64	71	135	60	38	22	1	.	23	515 10 0	587 0 0
Total, (s²)	4,337 2 32	1,362	890	337	346	683	232	144	117	3	.	120	3,146 10 0	3,411 15 0
ARDCANNY P.:														
Ballydonle,	464 1 37	133	111	58	59	117	22	19	16	.	.	16	377 10 0	371 5 0
Ballynacarriga,	845 2 1	430	173	64	59	123	75	28	21	2	.	23	664 0 0	765 15 0
Cartown,	170 0 6	16	12	10	12	22	3	3	2	1	.	3	152 0 0	180 10 0
Kilmacat,	218 2 7	177	95	34	35	69	32	15	15	.	.	15	44 10 0	50 15 0
Mellon,	580 2 28	169	74	45	46	91	24	11	11	.	.	11	573 0 0	595 15 0
Mountpleasant,	172 0 9	41	19	11	14	25	5	5	3	1	.	4	120 0 0	148 0 0
Ringmoylan,	99 1 9	185	113	12	9	21	31	16	3	.	.	3	53 0 0	42 5 0
Shannongrove,	476 1 21	112	101	33	28	61	16	14	0	.	.	9	498 0 0	456 15 0
Grass Island,	2 1 10	.	.	.	.	.	.	.	.	1	.	1	0 10 0	0 15 0
Total,	3,029 1 8	1,283	698	267	262	529	208	111	80	5	.	85	2,482 10 0	2,611 15 0
CHAPELRUSSELL P.:														
Ballydoole,	46 1 5	21	15	8	8	16	3	3	2	.	.	2	31 0 0	28 15 0
Pallas,	366 1 19	196	136	32	40	72	34	24	10	.	.	10	524 15 0	574 15 0
Shanpallas,	221 1 1	150	65	31	22	53	22	8	8	.	.	8	208 10 0	140 0 0
	633 3 25	367	216	71	70	141	59	35	20	.	.	20	764 5 0	743 10 0
Pallaskenry T.,	.	783	613	262	292	554	140	106	108	6	.	114	.	.
Total,	633 3 25	1,158	829	333	362	695	208	143	128	6	.	134	764 5 0	743 10 0
IVERUSS P.:														
Ballinvoher,	367 3 15	253	164	75	75	150	40	27	26	1	.	27	171 0 0	222 0 0
Ballyaglish,	259 3 25	162	102	39	46	85	31	21	14	.	.	14	143 5 0	140 15 0
Ballycenauna,	273 1 3	212	103	48	55	103	32	16	17	.	.	17	183 15 0	196 10 0
Ballynacourty,	410 0 26	246	141	54	66	120	38	32	25	.	.	25	283 10 0	287 0 0
Ballysteen,	307 2 6	92	35	13	15	28	13	6	3	.	.	3	342 10 0	326 0 0
Ballyvaddock,	117 1 21	115	40	15	9	24	20	9	5	.	.	5	68 10 0	64 5 0
Beagh,	256 1 0	295	284	112	107	219	53	54	42	4	.	46	231 10 0	199 0 0
Dromineone,	109 1 7	72	32	20	16	36	14	5	7	.	.	7	54 0 0	55 0 0

(g²) See note (p²), page 247.
(r²) The remainder of the parish of Newcastle is in the barony of Shanid; the entire parish contains 3,276 persons.
(s²) The remainder of the parish of Adare is in the baronies of Connello Upper and Coshma; the entire parish contains 2,944 persons.

Pnnted image digitised by the University of Southampton Library Digitisation Unit

LIMERICK.

Parishes, Townlands, and Towns.	Area.	Population: In 1841.	Population: In 1851.	Population: In 1861.			Houses: In 1841.	Houses: In 1851.	Houses: In 1861.				Valuation: Poor Law Valuation in 1851.	Valuation: General Valuation in 1861.
		Persons.	Persons.	Males.	Females.	Total.	Number.	Number.	Inhabited.	Uninhabited.	Building.	Total.		
	A. R. P.												£ s. d.	£ s. d.
IVERUSS P.—*continued.*														
Dreminycullane,	51 0 23	41	21	5	9	14	8	6	3	.	.	3	22 10 0	24 15 0
Issane,	125 0 1	69	01	12	14	26	15	7	3	.	.	3	50 10 0	57 15 0
Milltown,	360 0 30	301	130	48	36	84	52	19	15	.	.	15	232 0 0	292 10 0
Mitchelstown,	127 0 27	133	60	26	28	54	23	13	10	.	.	10	80 10 0	84 0 0
Total,	2,765 0 24	1,991	1,151	467	476	943	339	215	170	5	.	175	1,873 10 0	1,951 10 0
KILCORNAN P.:														
Ballycahane,	254 3 22	257	179	58	58	116	49	47	22	1	.	23	163 15 0	156 5 0
Ballymacdonagh,	143 0 16	76	66	27	34	61	10	12	10	.	.	10	58 10 0	53 10 0
Ballymartin,	390 8 25	146	89	44	37	01	23	16	14	.	.	14	297 10 0	331 10 0
Ballynamona,	428 1 0	219	185	91	82	173	30	28	31	1	.	32	235 5 0	214 10 0
Ballyshonickbane,	275 1 17	41	33	10	28	44	10	7	7	1	.	8	143 10 0	138 0 0
Ballyvogue,	224 2 34	39	24	13	12	25	5	5	5	.	.	5	66 0 0	126 10 0
Banska,	104 0 25	35	25	14	13	27	6	5	3	.	.	3	42 0 0	53 5 0
Blossomhill,	164 1 10	30	35	13	12	25	4	5	4	.	.	4	86 0 0	86 10 0
Boherboy,	78 0 1	57	30	7	11	10	8	5	4	.	.	4	37 10 0	37 10 0
Bushyisland,	153 3 37	39	33	14	23	37	4	6	4	.	.	4	163 0 0	155 10 0
Castlegrey,	129 0 28	26	20	8	9	17	4	3	3	.	.	3	60 0 0	55 15 0
Castletown,	433 3 35	55	36	8	14	22	5	6	3	.	.	3	412 10 0	414 10 0
Cloonagalleen,	313 1 15	54	64	37	29	66	10	12	10	.	.	10	85 0 0	103 5 0
Cowpark,	100 3 13	56	49	19	23	42	9	8	6	1	.	7	109 10 0	116 10 0
Cragreagh,	90 0 31	90	27	15	12	27	16	6	4	.	.	4	27 10 0	42 10 0
Crokerspark,	205 1 30	85	47	29	29	58	16	10	12	.	.	12	87 10 0	84 10 0
Curratchase,	593 1 37	81	61	10	11	21	13	11	3	.	.	3	60 0 0	234 10 0
Curratchane, North,	283 3 23	17	16	5	9	14	2	2	2	.	.	2	392 0 0	190 5 0
Desgerty,	215 0 2	64	47	23	24	47	10	8	7	.	.	7	109 10 0	110 10 0
Darreec,	104 0 11	142	97	25	31	56	23	16	13	.	.	13	75 0 0	84 0 0
Dromineclara,	106 2 5	41	35	12	11	23	11	8	4	.	.	4	101 5 0	47 15 0
Dromlohan,	375 0 17	165	95	45	40	85	24	16	13	.	.	13	220 0 0	239 15 0
Dremmoher,	129 2 5	123	56	22	27	49	21	11	8	.	.	8	108 0 0	99 0 0
Garranard,	167 0 33	45	48	17	20	37	7	7	7	.	.	7	63 10 0	78 10 0
Graigues,	69 2 19	26	32	13	10	23	4	4	4	.	.	4	42 0 0	39 0 0
Kilbreedy,	720 3 19	377	302	120	141	269	61	55	46	1	.	47	423 10 0	403 5 0
Killeen,	91 2 23	22	2	6	7	13	4	2	2	.	.	2	60 0 0	65 0 0
Moig, East,	118 3 23	148	50	14	16	30	19	8	7	2	.	9	114 5 0	102 10 0
Moig, East, Glebe,	77 1 9	37	21	21	18	39	5	7	5	3	.	8	93 10 0	91 5 0
Moig, West,	218 1 2	275	168	75	64	139	45	28	26	.	.	26	173 0 0	164 15 0
Mornane,	751 3 25	268	146	53	51	104	57	28	23	.	.	23	394 10 0	339 5 0
Newtown,	365 2 31	208	183	66	75	141	40	32	30	.	.	30	242 5 0	233 0 0
Pallas,	66 3 37	41	28	14	16	30	8	6	5	.	.	5	36 5 0	65 5 0
Ringmoylan,	113 3 12	32	10	46	48	94	7	8	16	.	.	16	92 0 0	89 15 0
Rantolla,	123 2 34	68	43	14	15	29	12	9	5	.	.	5	58 0 0	61 10 0
Shanbally,	265 2 31	74	57	30	30	71	13	8	10	.	.	10	100 0 0	137 15 0
Stonehall,	201 1 23	40	84	32	48	80	6	13	16	.	.	16	105 0 0	97 0 0
Summerville,	258 3 2	53	38	21	23	44	6	6	8	.	.	8	140 0 0	247 10 0
Tinnacallin,	247 1 38	37	18	8	6	14	4	2	2	.	.	2	88 0 0	36 0 0
Four Islands,	7 1 20	.	.	.	.	.	.	.	.	.	.	.	2 0 0	8 0 0
Fishery,	.	.	.	.	.	.	.	.	.	.	.	.	.	8 0 0
Intake,	.	.	.	.	.	.	.	.	.	.	.	.	.	56 0 0
	8,345 3 33	3,669	2,597	1,118	1,173	2,291	619	475	404	10	.	414	5,382 10 0	5,568 0 0
Stonehall T., (*)	.	187	.	.	.	.	36	.	.	.	.	.	.	.
Total,	9,345 3 33	3,056	2,597	1,118	1,173	2,291	655	475	404	10	.	414	5,382 10 0	5,568 0 0
KILDIMO P.:														
Ardlahan,	275 2 22	233	175	72	73	145	35	23	29	.	.	29	136 0 0	155 15 0
Ballyashea,	210 3 16	74	50	19	18	37	13	10	7	.	.	7	81 0 0	105 15 0
Ballycassey,	631 0 12	347	232	92	98	183	51	37	30	.	.	30	549 0 0	672 5 0
Ballycullane,	302 3 23	179	54	22	14	36	27	8	5	.	.	5	399 10 0	365 10 0
Ballynahallee,	166 3 13	120	48	40	28	68	22	12	13	.	.	13	91 5 0	95 0 0
Ballynolan,	119 0 8	60	36	16	15	31	8	7	4	.	.	4	91 0 0	75 0 0
Ballyrune,	187 3 1	230	43	41	32	73	38	8	11	.	.	11	120 0 0	157 0 0
Ballyvarreen,	314 3 23	136	93	30	31	69	20	13	13	.	.	13	281 10 0	293 10 0
Bolane,	281 3 24	49	73	31	24	55	11	11	10	2	.	12	121 10 0	200 5 0
Carheeny,	228 2 25	171	71	28	33	61	30	15	11	1	.	12	218 10 0	221 15 0
Cloncaura,	51 1 19	33	20	14	13	27	4	4	4	.	.	4	25 0 0	20 15 0
Coolbeg,	181 3 23	170	30	41	51	92	28	5	15	2	.	17	141 15 0	144 15 0
Court,	697 0 18	321	181	57	85	142	45	30	25	.	.	25	606 0 0	701 10 0
Craggannacree,	129 1 19	49	32	11	8	19	8	6	3	.	.	3	46 0 0	54 15 0
Curraheen,	158 2 20	70	61	15	21	36	10	9	7	1	.	8	60 10 0	73 5 0
Dromore,	48 2 5	4	8	3	1	4	1	1	1	.	.	1	20 0 0	6 15 0
Faha,	228 0 12	82	40	20	18	39	10	6	7	.	.	7	233 10 0	260 5 0

(*) The village of Stonehall does not now contain 20 houses; its present population has, therefore, merged in that of the townland of Stonehall on which it is situated.

Printed image digitised by the University of Southampton Library Digitisation Unit

Parishes, Townlands, and Towns.	Area.	Population: In 1841. Persons.	Population: In 1851. Persons.	Population: In 1861. Males.	Population: In 1861. Females.	Population: In 1861. Total	Houses: In 1841. Number	Houses: In 1851. Number.	Houses: In 1861. Inhabited	Houses: In 1861. Uninhabited	Houses: In 1861. Building.	Houses: In 1861. Total.	Valuation: Poor Law Valuation in 1861 £ s. d.	Valuation: General Valuation in 1861. £ s. d.
KILDIMO P.—*continued*	A. R. P.													
Glennameade,	483 0 30	306	84	26	38	64	55	14	10	.	.	10	171 10 0	237 0 0
Kildimo,	349 3 2	342	333	121	140	261	62	56	49	2	.	51	265 0 0	265 0 0
Kilmorsen,	381 3 6	152	137	45	40	85	24	25	15	1	.	16	187 10 0	204 5 0
Knockroe,	174 2 36	87	39	29	29	58	15	7	8	.	.	8	80 0 0	99 5 0
Monaneeag,	104 3 13	44	23	4	5	9	8	4	2	.	.	2	26 0 0	89 15 0
Tobermurry,	230 2 32	158	65	43	30	79	29	11	14	.	.	14	112 15 0	125 10 0
Tonlegee,	98 1 2	35	25	7	8	15	6	4	4	.	.	4	113 0 0	44 15 0
	6,118 3 4	3,452	1,962	835	858	1,693	561	326	297	9	.	306	4,167 15 0	4,619 5 0
Kildimo T.,	.	218	235	72	70	151	37	39	30	.	.	30	.	.
Total,	6,118 3 4	3,670	2,197	907	937	1,844	598	365	327	9	.	336	4,167 15 0	4,619 5 0

BARONY OF KILMALLOCK.

Parishes, Townlands, and Towns.	Area.	Population: In 1841. Persons.	Population: In 1851. Persons.	Population: In 1861. Males.	Population: In 1861. Females.	Population: In 1861. Total	Houses: In 1841. Number	Houses: In 1851. Number.	Houses: In 1861. Inhabited	Houses: In 1861. Uninhabited	Houses: In 1861. Building.	Houses: In 1861. Total.	Valuation: Poor Law Valuation in 1861 £ s. d.	Valuation: General Valuation in 1861. £ s. d.
ST. PETER'S AND ST. PAUL'S P.:														
Abbeyfarm,	55 1 12	12	98	42	37	79	2	17	16	.	.	16	101 6 0	98 5 3
Ardkilmartin,	409 3 25	239	133	73	75	148	37	25	24	.	.	24	546 3 0	443 15 0
Ardyoul,	67 1 25	11	2	2	8	10	1	2	2	.	.	2	79 6 0	76 5 0
Ashhill,	257 1 16	100	49	11	15	26	11	4	5	.	.	5	369 12 0	302 0 0
Ballycullane,	286 1 25	81	42	22	24	46	13	7	5	1	.	6	311 6 0	315 5 0
Bawntard, North,	205 3 21	73	46	24	20	44	9	6	6	.	.	6	205 13 0	229 15 0
Bawntard, South,	142 1 16	44	27	5	7	12	6	4	3	.	.	3	163 3 0	304 15 0
Breesheen, North,	116 2 13	118	29	14	14	28	15	6	6	.	.	6	221 10 0	110 10 0
Breesheen, South,	191 3 1	82	56	28	22	50	12	9	7	.	.	7	215 1 0	376 10 0
Coolros,	115 0 19	51	43	17	15	32	8	7	5	.	.	5	75 11 0	120 15 0
Cullamus,	85 2 34	74	46	8	10	18	10	7	3	.	.	3	98 12 0	83 10 0
Dsebert,	129 0 24	95	39	23	27	50	13	9	5	1	.	6	260 11 0	286 15 0
Fairyfield Glebe,	55 1 34	16	5	5	5	10	2	2	1	.	.	1	73 0 0	177 10 0
Garrynoe,	109 3 5	23	23	19	18	37	3	3	6	.	.	6	145 15 0	115 10 0
Gleotheld,	423 2 39	158	110	80	73	159	20	22	22	3	.	25	511 1 0	533 5 0
Gortboy,	162 0 18	18	73	17	29	46	3	14	7	.	.	7	220 5 0	310 0 0
Graiganster,	191 2 32	65	30	12	8	20	11	6	3	.	.	3	205 17 0	167 0 0
Kilmallock,	31 1 35	.	.	.	.	.	.	.	.	.	.	.	761 1 0	736 0 0
Kilmallock Hill,	38 2 6	175	98	55	73	128	35	25	26	.	.	26	101 10 0	64 5 0
Mountfox,	291 0 11	122	79	32	27	59	17	11	9	.	.	9	297 18 0	239 15 0
Portaoma,	357 1 25	90	97	26	32	60	16	19	12	.	.	12	375 15 0	613 0 0
Pruonts,	27 1 19	.	9	5	4	9	.	1	1	.	.	1	35 14 0	34 10 0
Steales,	143 3 25	20	34	11	10	21	3	5	3	.	.	3	205 11 0	179 5 0
Treanlewis,	172 2 31	51	30	13	14	27	6	3	3	1	.	4	162 13 0	257 5 0
	4,074 0 37	1,718	1,196	546	573	1,119	258	214	180	6	.	186	5,813 14 0	6,177 5 0
Kilmallock T.,	.	1,408	1,074	686	707	1,393	251	197	183	15	.	203	.	.
Auxiliary Workhouses,	.	.	890	.	.	.	.	3	.	.	.	.	.	.
Total,	4,074 0 37	3,126	3,160	1,232	1,280	2,512	509	414	363	21	.	389	5,813 14 0	6,177 5 0

BARONY OF OWNEYBEG.

Parishes, Townlands, and Towns.	Area.	Population: In 1841. Persons.	Population: In 1851. Persons.	Population: In 1861. Males.	Population: In 1861. Females.	Population: In 1861. Total	Houses: In 1841. Number	Houses: In 1851. Number.	Houses: In 1861. Inhabited	Houses: In 1861. Uninhabited	Houses: In 1861. Building.	Houses: In 1861. Total.	Valuation: Poor Law Valuation in 1861 £ s. d.	Valuation: General Valuation in 1861. £ s. d.
ABINGTON P., part of:														
Abington,	380 2 37	322	127	52	64	116	60	20	21	.	.	21	272 10 0	292 0 0
Abacore,	164 3 24	27	17	4	9	13	5	3	3	.	.	3	115 15 0	108 5 0
Annagh,	859 8 2	553	343	150	133	283	83	51	40	.	.	40	659 5 0	692 0 0
Ashroe,	302 2 0	397	223	122	130	252	61	37	40	.	.	40	370 15 0	446 5 0
Ballyvorheen,	632 1 35	296	140	81	86	167	45	22	28	.	.	28	318 0 0	410 5 0
Boormanshill,	569 2 9	100	139	52	53	105	14	22	15	.	.	15	92 15 0	127 15 0
Cappanahanagh,	648 3 34	318	321	119	122	241	53	46	39	.	.	39	270 5 0	328 15 0
Cappanouk,	983 1 11	328	222	105	108	213	49	33	28	.	.	28	533 5 0	624 0 0
Capperculleen,	358 0 36	75	14	10	13	23	9	2	4	.	.	4	86 5 0	134 15 0
Clonioughna,	119 3 0	19	7	3	3	6	3	2	1	.	.	1	66 15 0	70 15 0
Clonshavey,	24 1 28	10	15	3	8	11	1	1	1	.	.	1	29 0 0	30 15 0
Coolbreedeen,	256 3 34	153	112	43	47	90	27	18	14	.	.	14	146 15 0	174 15 0
Coolnahila (Palmer),	271 2 8	82	37	6	3	9	7	7	2	.	.	2	152 0 0	148 10 0
Coolnahila (Powell),	199 3 5	65	33	10	12	22	7	6	5	.	.	5	175 5 0	150 10 0

Pnnted image digitised by the University of Southampton Library Digitisation Unit

LIMERICK.

Parishes, Townlands, and Towns.	Area.	Population In 1841. Persons.	Population In 1851. Persons.	Population In 1861. Males	Population In 1861. Females.	Population In 1861. Total.	Houses In 1841. Number.	Houses In 1851. Number	Houses In 1861. Inhabited.	Houses In 1861. Uninhabited.	Houses In 1861. Building.	Houses In 1861. Total.	Valuation Poor Law Valuation in 1851.	Valuation General Valuation in 1861.
	A. R. P.												£ s. d.	£ s. d.
Abington P., part of—*continued.*														
Dromeliagh,	671 1 29	130	156	63	75	138	20	24	18	2	.	20	480 15 0	503 5 0
Farnane,	431 2 31	256	179	66	64	130	43	29	21	.	.	21	315 0 0	331 5 0
Forkeala,	1,690 2 33	17	.	8	8	16	3	1	3	.	.	3	50 5 0	81 15 0
Garranbane,	927 1 4	306	137	57	56	113	49	18	14	.	.	14	321 0 0	432 15 0
Glene,	760 1 13	46	21	17	19	36	8	3	7	.	.	7	47 10 0	58 15 0
Glene Knocklatteragh,	144 0 34	43	51	15	11	26	5	6	4	.	.	4	14 0 0	17 10 0
Glene Newtown,	194 1 32	39	22	12	9	21	7	3	3	.	.	3	18 15 0	18 15 0
Glenstal,	1,004 0 6	203	157	66	58	124	38	19	16	.	.	16	256 0 0	280 15 0
Gortavaccosh,	127 1 38	93	44	18	11	29	14	7	5	.	.	5	71 0 0	64 0 0
Knockanerry,	299 2 24	201	183	52	46	98	31	26	17	.	.	17	171 15 0	193 10 0
Knocknagorteony,	439 1 39	283	176	76	82	158	41	30	23	.	.	23	278 10 0	280 10 0
Loscreagh,	146 2 22	.	85	33	22	55	.	13	9	.	.	9	105 0 0	119 10 0
Meentotla,	494 1 35	116	75	28	42	70	16	11	11	.	.	11	62 5 0	68 10 0
Moher,	481 2 1	127	117	24	11	35	16	21	5	.	.	5	49 15 0	59 5 0
Mongfune,	590 2 0	319	271	124	113	237	56	42	33	.	.	33	285 10 0	326 5 0
Moroe,	135 0 0	63	62	13	22	35	11	10	6	.	.	6	77 15 0	84 5 0
Moroewood,	241 0 4	141	93	35	41	76	22	14	12	.	.	12	100 5 0	110 15 0
Puckane,	224 2 4	35	32	23	19	42	5	5	5	.	.	5	39 0 0	46 10 0
Rath,	377 0 16	197	140	67	68	135	32	21	18	.	.	18	283 5 0	281 0 0
Rathwood,	280 1 14	167	139	36	45	81	26	25	14	.	.	14	116 0 0	151 10 0
Toheragarriff,	265 0 33	147	163	33	45	78	23	24	15	.	.	15	188 0 0	154 0 0
Toorloughter,	492 0 1	30	26	8	10	18	4	4	2	.	.	2	63 0 0	75 0 0
	16,373 3 36	5,755	4,081	1,634	1,668	3,302	899	628	502	2	.	504	6,677 15 0	7,509 10 0
Moroe T.,	.	811	203	87	75	162	57	39	27	.	.	27	.	.
Total, (u²)	16,373 3 36	6,067	4,284	1,721	1,743	3,464	956	667	529	2	.	531	6,677 15 0	7,509 10 0
Doon P., part of:														
Buffunoky,	852 3 23	91	83	27	33	60	12	13	9	1	.	10	126 0 0	137 5 0
Cullenagh,	330 2 15	167	110	49	54	103	29	18	15	.	.	15	150 15 0	157 5 0
Fallecnedatha,	382 2 16	24	24	12	15	27	3	4	4	.	.	4	21 0 0	25 15 0
Farnane Franklin,	605 2 30	323	245	99	97	196	49	41	30	.	.	30	233 10 0	303 0 0
Gannavane, Upper,	526 3 39	29	28	19	18	37	4	4	4	1	.	5	53 0 0	76 0 0
Kilduffahoo,	862 1 23	132	149	71	78	149	18	18	21	.	.	21	180 0 0	215 0 0
Muingacree,	805 1 14	40	34	17	21	38	6	4	4	.	.	4	23 0 0	39 0 0
Total, (v²)	4,318 2 2	806	673	294	316	610	121	102	87	2	.	89	797 5 0	958 5 0
Tuogh P.:														
Cunnagavale,	235 0 28	55	27	10	8	18	6	3	3	.	.	3	249 15 0	250 15 0
Dromalta,	322 2 33	384	168	70	71	141	58	25	23	.	.	28	156 5 0	139 15 0
Dromcluher,	292 1 7	166	92	47	46	93	25	13	15	.	.	15	155 15 0	181 10 0
Dromsallagh,	851 1 22	687	293	168	147	315	110	47	44	.	.	44	349 0 0	453 10 0
Killuragh,	736 1 5	348	220	104	92	196	53	34	30	.	.	30	669 0 0	745 15 0
Palleshee,	492 3 26	322	147	45	57	102	46	20	18	.	.	18	467 10 0	488 5 0
Portnard,	2,123 1 22	611	196	90	87	177	94	34	23	.	.	28	760 15 0	838 5 0
Tionotarriff,	318 3 30	187	131	66	58	124	31	21	21	1	.	22	239 15 0	235 5 0
Tuogh,	733 2 6	245	184	93	92	185	39	27	30	.	.	30	596 5 0	619 5 0
Turagh,	412 0 19	247	235	26	24	50	40	39	7	.	.	7	393 3 0	507 3 0
	6,518 2 33	3,202	1,693	719	682	1,401	502	267	222	1	.	223	4,037 3 0	4,559 3 0
Cappamore T.,	.	551	579	423	446	869	104	100	148	4	4	156	.	.
Total,	6,518 2 33	3,753	2,272	1,142	1,128	2,270	606	367	370	5	4	379	4,037 0 0	4,559 3 0

BARONY OF PUBBLEBRIEN.

Ballycahane P., pt of:														
Ballycahane, Lower,	255 1 0	139	34	29	37	66	21	8	12	.	.	12	163 10 0	219 15 0
Ballycahane, Middle,	247 2 7	133	87	24	29	53	22	19	10	1	.	11	177 0 0	274 15 0
Ballycahane, Upper,	418 3 7	282	171	43	44	87	40	23	16	2	.	18	291 0 0	335 10 0
Ballyregan,	457 3 6	242	144	55	52	107	33	21	18	1	.	19	187 0 0	349 0 0
Kildonnell,	172 0 0	90	36	15	18	33	17	9	8	.	.	8	60 15 0	76 15 0
Maryville,	143 1 30	73	42	31	33	64	9	6	9	.	.	9	135 0 0	161 5 0
Skehanagh,	136 0 10	62	38	11	14	25	8	7	3	.	.	3	114 0 0	127 0 0
Total, (w²)	1,780 3 20	971	552	208	227	435	150	93	76	4	.	80	1,248 5 0	1,538 0 0

(u²) The remainder of the parish of Abington is in the barony of Clanwilliam, and in the barony of Owney and Arra, county of Tipperary, North Riding; the entire parish contains 5,246 persons.

(v²) The remainder of the parish of Doon is in the barony of Coonagh, and in the barony of Kilnamanagh, Upper, county of Tipperary, North Riding; the entire parish contains 5,826 persons.

(w²) The remainder of the parish of Ballycahane is in the barony of Smallcounty; the entire parish contains 578 persons.

Printed image digitised by the University of Southampton Library Digitisation Unit

COUNTY OF

Parishes, Townlands, and Towns.	Area.	Population: In 1841. Persons.	Population: In 1851. Persons.	Population: In 1861. Males.	Population: In 1861. Females.	Population: In 1861. Total.	Houses: In 1841. Number.	Houses: In 1851. Number.	Houses: In 1861. Inhabited.	Houses: In 1861. Uninhabited.	Houses: In 1861. Building.	Houses: In 1861. Total.	Valuation: Poor Law Valuation in 1861.	Valuation: General Valuation in 1861.
	A. R. P.												£ s. d.	£ s. d.
CREGORA P.:														
Ashfort,	315 0 22	38	69	37	35	72	12	10	12	.	.	12	193 15 0	261 10 0
Ballinrochie, East,	114 1 30	63	.	6	3	9	3	2	1	.	.	1	77 0 0	103 5 0
Ballinrochie, North,	190 3 4	16	12	4	4	8	2	2	1	.	.	1	86 0 0	119 0 0
Ballinveela,	352 3 32	523	40	27	25	52	51	5	7	.	.	7	219 0 0	254 15 0
Ballymurphy,	113 2 10	31	21	12	9	21	6	3	2	1	.	3	115 0 0	127 10 0
Ballyveelish,	160 0 17	51	18	19	15	34	7	6	4	2	.	6	98 10 0	132 15 0
Dooneen,	3.6 2 34	94	61	40	26	66	14	9	9	.	.	9	262 16 0	354 0 0
Dooneen, Upper,	60 2 12	52	29	10	13	23	9	7	7	.	.	7	40 0 0	44 15 0
Glebe,	29 3 18	12	9	2	4	6	3	1	1	.	.	1	24 0 0	27 15 0
Greenmount,	301 2 31	37	25	14	12	20	6	6	5	.	.	5	306 0 0	291 5 0
Jockeyhall,	265 0 36	112	94	36	37	73	14	15	11	.	.	11	189 5 0	225 5 0
Logavinslaire,	135 1 1	178	132	42	42	84	38	27	14	.	.	14	88 15 0	130 5 0
Marlbrook,	37 1 22	9	5	3	3	6	1	1	1	.	.	1	36 0 0	32 15 0
Richmondvilla,	135 1 27	14	17	5	5	10	3	3	2	.	.	2	120 0 0	157 0 0
Rontagh,	179 3 14	66	60	26	27	53	10	9	3	.	.	3	103 5 0	143 15 0
Shanaclogh,	193 0 25	91	45	22	24	46	16	6	6	2	.	8	121 0 0	205 10 0
Tonbaun,	115 1 38	47	61	22	22	44	7	10	6	.	.	6	75 10 0	71 5 0
Total,	3,012 2 13	1,284	707	327	306	633	207	122	97	5	.	102	2,132 10 0	2,689 5 0
CROOM P., part of														
Ballyearmie,	274 0 9	104	53	36	27	63	18	11	10	.	.	10	214 0 0	234 0 0
Ballyloughnaun,	263 0 19	164	156	46	49	95	24	26	18	.	.	18	263 10 0	261 10 0
Cloonaduff,	50 0 14	75	49	19	12	31	13	11	5	.	.	5	41 0 0	48 5 0
Cloonanaan,	661 3 11	232	193	70	76	146	31	27	23	.	.	23	616 0 0	735 10 0
Coologo,	23 2 0	38	8	7	5	12	7	1	1	.	.	1	9 0 0	6 15 0
Corrabul,	139 3 19	37	25	11	9	20	6	4	4	.	.	4	101 10 0	96 5 0
Corrabullieg,	60 0 10	17	8	13	12	25	2	2	4	.	.	4	44 0 0	45 15 0
Gortteen,	27 1 9	7	3	.	.	.	1	1	.	.	.	.	23 5 0	33 10 0
Honeypound,	36 3 15	188	62	28	35	63	34	12	11	1	.	12	65 10 0	63 5 0
Lissalsen,	199 2 39	149	75	39	37	76	22	17	13	1	.	14	166 5 0	146 5 0
Lurrage,	155 3 0	126	52	31	31	62	18	9	9	.	.	9	93 5 0	83 15 0
Maghera,	85 1 6	66	31	9	11	20	10	6	5	.	.	5	60 0 0	56 10 0
Toryhill,	298 0 16	234	221	94	99	193	38	41	36	.	.	36	141 0 0	161 0 0
Total, (x²)	2,225 2 7	1,437	930	403	403	806	224	168	139	2	.	141	1,671 5 0	1,972 5 0
KILKEEDY P.:														
Ballyanrahan, East,	316 0 27	168	73	27	25	52	16	15	12	.	.	12	301 15 0	355 5 0
Ballyanrahan, West,	105 3 13	123	162	55	79	134	24	39	27	4	.	31	98 0 0	106 0 0
Ballybrown,	325 3 6	211	218	62	68	130	32	33	24	1	.	25	313 4 6	361 10 0
Ballycarney,	139 1 7	121	69	39	33	72	18	15	14	.	.	14	112 0 0	120 15 0
Ballyveloge,	354 2 30	100	76	32	28	60	16	12	11	1	.	12	217 15 0	269 5 0
Briska Beg,	267 1 6	203	164	45	41	86	38	25	11	.	.	14	219 5 0	275 0 0
Briska More,	264 2 27	294	142	67	70	137	30	25	23	.	.	23	205 15 0	261 5 0
Carrig, East,	135 0 37	94	119	44	51	95	14	19	19	1	.	20	95 15 0	157 15 0
Carrig, West,	612 3 11	171	97	28	33	61	30	19	10	.	.	10	598 10 0	783 0 0
Carrigogunnel,	136 3 4	.	24	15	22	37	.	6	6	.	.	6	118 15 0	142 10 0
Cloghatacka,	190 3 36	75	90	31	41	72	11	13	9	1	.	10	198 0 0	216 10 0
Cooperhill,	524 3 30	96	76	11	22	33	11	10	3	.	.	3	646 5 0	756 0 0
Corbally,	39 2 17	6	6	.	.	.	1	1	.	1	.	1	32 0 0	35 0 0
Corramore,	1 346 3 14	651	464	161	198	366	93	78	71	.	.	71	1,400 10 0	1,593 0 0
Cughleg,	261 2 36	24	33	14	20	34	3	5	5	.	.	5	304 15 0	331 5 0
Doon,	41 3 22	.	.	4	5	9	.	.	1	.	.	1	10 0 0	27 0 0
Elmpark Demesne,	318 0 34	36	36	13	17	30	6	5	5	.	.	5	334 5 0	514 0 0
Fahs Demesne,	428 2 22	47	61	32	25	57	9	8	7	1	.	8	396 5 0	474 5 0
Glascurram,	213 3 37	136	120	40	43	83	22	19	15	1	.	16	197 15 0	229 0 0
Glebe,	70 1 23	35	35	15	13	28	7	8	6	1	.	7	90 15 0	121 10 0
Kilcolman,	220 0 0	109	109	39	55	94	18	18	15	.	.	15	153 10 0	192 5 0
Kiltemplon,	162 0 5	37	29	17	13	30	6	6	4	.	.	4	116 10 0	148 5 0
Newtown,	1,664 2 18	778	721	307	303	610	109	114	107	.	.	107	1,505 15 0	1,883 0 0
Rabina,	58 2 9	214	138	54	60	114	35	25	23	1	.	24	60 5 0	83 15 0
Tervoe,	526 0 12	242	207	94	100	194	42	38	35	4	.	39	518 10 0	621 5 0
Two Islands,	0 2 22	.	.	.	.	.	.	.	.	.	.	.	.	.
	6,727 2 27	3,070	3,313	1,253	1,365	2,618	586	556	466	17	.	483	8,322 14 6	10,054 5 0
St. Patrickswell T., part of, (y²)	.	239	193	115	104	219	51	33	38	.	.	38	.	.
Total,	6,727 2 27	4,109	3,506	1,368	1,469	2,837	637	589	504	17	.	521	8,322 14 6	10,054 5 0

(x²) The remainder of the parish of Croom is in the baronies of Connello Upper, and Coshma; the entire parish, including the inmates of Public Institutions, contains 4,271 persons.
(y²) The remainder of the town of St. Patrickswell is in the parishes of Killonahan and Mungret; the entire town contains 445 persons.

Printed image digitised by the University of Southampton Library Digitisation Unit

LIMERICK.

Parishes, Townlands, and Towns.	Area.	Population: In 1841. Persons.	Population: In 1851. Persons.	Population: In 1861. Males.	Population: In 1861. Females.	Population: In 1861. Total.	Houses: In 1841. Number.	Houses: In 1851. Number.	Houses: In 1861. Inhabited.	Houses: In 1861. Uninhabited.	Houses: In 1861. Building.	Houses: In 1861. Total.	Valuation: Poor Law Valuation in 1851.	Valuation: General Valuation in 1861.
	A. R. P.												£ s. d.	£ s. d.
KILLEELY P., part of:														
Ballynanty Beg, pt. of,	67 0 18	19	18	6	2	8	4	4	2	.	.	2	140 10 0	155 10 0
Ballynanty More, .	121 0 9	61	59	14	18	32	8	5	5	.	.	5	188 10 0	220 0 0
Clondrunagh, . .	331 1 37	93	52	24	23	47	13	10	7	.	.	7	430 0 0	492 5 0
Coonagh, East, . .	270 3 28	149	56	24	14	38	20	9	5	2	.	7	335 5 0	392 0 0
Coonagh, West, . .	548 3 34	149	186	106	110	216	22	31	37	1	.	38	665 1 0	681 5 0
Monabraher, part of, .	132 0 12	30	16	5	5	10	6	2	3	.	.	3	171 10 0	201 0 0
Total, . (a²)	1,471 2 18	509	367	179	172	351	73	61	59	3	.	62	1,930 16 0	2,292 0 0
KILLEENOGHTY P., pt of:														
Dromloughan, North, .	142 3 14	44	22	11	10	21	7	3	3	.	.	3	100 0 0	91 10 0
Dromloughan, South, .	68 1 31	13	14	4	5	9	1	1	1	.	.	1	30 0 0	35 5 0
Fearoe, . .	146 1 30	140	44	20	15	35	23	0	7	.	.	7	61 0 0	83 5 0
Killanahan, . .	196 2 8	8	39	23	20	43	2	9	8	.	.	8	118 0 0	136 15 0
Killeenoghty, . .	200 0 34	127	65	14	13	27	21	15	7	.	.	7	129 0 0	148 15 0
Total, . (a³)	754 1 37	332	183	72	63	135	54	34	26	.	.	26	438 0 0	495 10 0
KILLONAHAN P., part of														
Attyflin, . . .	440 0 18	215	124	52	60	112	34	25	23	.	.	23	352 15 0	491 5 0
Ballybronoge, North,	92 2 16	60	2	2	2	4	13	1	2	.	.	2	84 10 0	103 5 0
Ballybronoge, South, .	167 0 21	15	12	11	10	21	1	1	3	.	.	3	120 0 0	175 10 0
Forteina, . .	175 0 22	21	42	12	20	32	4	7	4	.	.	4	165 0 0	180 5 0
Killonahan, . .	320 3 22	97	107	42	48	90	14	11	14	.	.	14	194 10 0	304 5 0
	1,195 3 17	416	287	119	140	259	66	45	46	.	.	46	916 15 0	1,254 10 0
St. Patrickswell T., pt. of, (b³) . . .	.	144	148	48	49	97	27	24	20	1	.	21	.	.
Total, . (c²)	1,195 3 17	560	435	167	189	356	93	69	66	1	.	67	916 15 0	1,254 10 0
KILPEACON P., part of:														
Ballyshane, . .	71 2 13	40	26	11	4	15	5	4	3	.	.	3	53 0 0	75 0 0
Skehanagh, . .	110 1 20	58	28	6	8	14	9	6	3	1	.	4	50 10 0	103 5 0
Total, (d³)	181 3 33	98	54	17	12	29	14	10	6	1	.	7	143 10 0	178 5 0
KNOCKNAGAUL P.:														
Baliyclogh, . .	361 1 1	196	99	51	54	105	36	27	21	2	.	23	375 15 0	430 10 0
Calcrevally, . .	60 2 24	16	27	5	4	9	3	5	2	.	.	2	60 15 0	65 5 0
Derrybeg, . .	152 2 16	59	63	23	24	47	7	13	8	2	.	10	82 15 0	136 5 0
Derryknockane, .	349 3 12	168	20	.	.	.	26	5	.	2	.	2	173 5 0	237 10 0
Greenhills, . .	574 3 21	351	218	96	101	197	61	39	34	1	.	35	672 0 0	499 5 0
Lemanfield, . .	434 2 21	354	197	63	76	139	54	31	29	.	.	29	349 10 0	503 0 0
Lissanalta, . .	238 0 3	86	90	34	27	61	12	15	10	.	.	10	210 0 0	235 5 0
Total, . .	2,171 3 18	1,230	714	272	286	558	199	135	104	7	.	111	1,924 0 0	2,157 0 0
MONASTERANENAGH P., part of:														
Ballymacradeen, West,	345 3 5	147	77	31	36	67	21	12	10	1	.	11	212 10 0	229 15 0
Ballymorton, . .	250 2 14	121	23	11	17	28	19	6	5	1	.	6	173 0 0	171 15 0
Cahirduff, . . .	338 1 38	145	93	39	32	71	21	13	10	1	.	11	280 10 0	303 15 0
Garrane, . . .	657 0 4	400	234	85	78	163	65	43	30	.	1	31	332 5 0	372 5 0
Kilcurly, . .	239 3 3	96	72	27	21	48	14	12	6	.	.	6	158 0 0	163 0 0
Kilderry, . .	121 0 20	32	26	2	3	5	4	6	1	.	.	1	67 10 0	82 5 0
Knocknagranahy, .	200 2 26	41	109	28	25	53	6	21	9	1	.	10	183 0 0	222 0 0
Lacka, . . .	162 0 28	25	19	7	12	10	5	2	2	.	.	2	150 0 0	175 0 0
Monaster, North, .	262 0 10	168	126	67	49	116	28	17	16	.	.	16	260 0 0	334 0 0
Parkaree, . . .	51 0 8	38	20	13	13	26	9	5	6	.	.	6	28 0 0	37 15 0
Springlodge, . .	76 2 12	46	23	9	9	18	5	3	2	.	.	2	55 0 0	67 10 0
Total, . (e³)	2,848 1 8	1,279	821	319	295	614	197	140	97	4	1	102	1,899 15 0	2,159 0 0
MUNGRET P.:														
Ballycummin, . .	697 3 20	245	129	53	67	120	38	26	22	1	.	23	521 0 0	568 15 0
Ballydunne, . .	127 3 10	66	67	29	34	63	11	9	8	.	.	8	97 10 0	135 15 0
Ballykeaffe, . .	546 3 2	176	96	29	30	59	25	20	11	1	.	12	610 15 0	746 5 0
Ballymacashel, . .	90 1 27	51	56	23	19	42	8	6	3	.	.	3	63 0 0	91 5 0
Ballymoe, . . .	158 1 28	60	34	13	13	26	9	6	4	.	.	4	92 5 0	99 15 0
Barnakyle, . .	394 0 22	198	115	63	69	132	30	22	22	2	.	24	309 0 0	440 15 0
Baunacloka, . .	124 3 16	154	117	52	51	103	21	20	18	.	.	18	119 15 0	160 0 0
Burnbeky, . . .	169 0 27	37	16	4	3	7	6	5	1	.	.	1	170 10 0	241 5 0
Caherannardrish, . .	124 0 32	126	50	47	28	75	23	13	10	.	.	10	95 10 0	123 15 0
Cambeen, . . .	185 3 20	76	50	13	13	26	14	7	5	1	.	6	146 15 0	212 0 0

(a²) The remainder of the parish of Killeely is in the city of Limerick, and in the barony of Bunratty, Lower, county of Clare; the entire parish contains 3,108 persons.
(a³) The remainder of the parish of Killeenoghty is in the barony of Coshma, the entire parish contains 143 persons.
(b³) The remainder of the town of St. Patrickswell is in the parishes of Kilkeedy and Mungret; the entire town contains 445 persons.
(c²) The remainder of the parish of Killonahan is in the barony of Coshma; the entire parish contains 391 persons.
(d³) The remainder of the parish of Kilpeacon is in the barony of Smallcounty; the entire parish contains 244 persons.
(e³) The remainder of the parish of Monasteranenagh is in the baronies of Coshma and Smallcounty; the entire parish contains 1,477 persons.

Printed image digitised by the University of Southampton Library Digitisation Unit

COUNTY OF

Parishes, Townlands, and Towns.	Area.	Population					Houses						Valuation	
		In 1841.	In 1851.	In 1861.			In 1841.	In 1851.	In 1861.				Poor Law Valuation in 1851.	General Valuation in 1861.
		Persons	Persons	Males.	Females.	Total.	Number.	Number.	Inhabited.	Uninhabited	Building	Total.		
	A. R. P.												£ s. d.	£ s. d.
MUNGRET P.—*con.*														
Castlemungret,	327 1 20	210	170	98	92	190	32	29	31	3	.	34	318 0 0	465 15 0
Cloghballoka,	339 2 31	68	56	26	24	50	12	10	8	.	.	8	189 5 0	254 0 0
Cloghkeating,	456 3 12	206	145	68	55	123	32	24	18	.	.	18	285 10 0	391 0 0
Coulgar,	513 0 14	187	82	16	18	34	26	17	7	1	.	8	493 15 0	629 5 0
Dooradoyle,	467 2 7	237	124	63	61	124	38	26	23	1	.	24	400 5 0	522 0 0
Dromdarrig,	146 2 8	110	27	40	18	58	21	6	5	.	2	7	118 0 0	112 15 0
Gouldavoher,	211 0 7	96	145	86	73	159	14	26	25	2	.	27	291 11 0	266 15 0
Islandduane,	222 2 5	108	77	23	38	61	16	11	10	.	.	10	136 10 0	172 15 0
Loughanlagh,	78 0 9	43	47	12	13	25	7	8	5	.	.	5	57 15 0	80 10 0
Loughmore Common,	38 0 0	214	.	.	.	.	38	.	.	.	.	.	.	1 15 0
Larraga,	25 3 2	4	.	.	.	.	1	1	.	.	.	.	13 5 0	16 10 0
Moneteen,	71 3 32	46	23	10	8	18	7	4	4	.	.	4	81 15 0	96 10 0
Rathmale,	183 2 14	215	151	53	56	114	36	28	21	.	.	21	163 15 0	192 10 0
Skehacreggaun,	99 2 25	34	32	14	24	38	5	3	4	.	.	4	101 10 0	158 15 0
Sluggary,	347 3 12	166	118	51	54	105	29	25	19	2	.	21	239 5 0	351 0 0
	6,149 0 8	3,135	2,000	891	861	1,752	499	354	289	14	2	305	5,016 9 0	6,571 5 0
St. Patrickswell T., part of, (f²)	.	158	178	63	66	129	27	33	26	.	.	20	.	
Total,	6,149 0 8	3,293	2,178	954	927	1,881	526	387	315	14	2	331	5,016 9 0	6,571 5 0
ST. MICHAEL'S P., pt. of:														
Ballinacurra (Bowman), part of,	76 2 31	137	281	76	89	165	25	64	38	2	.	41	210 13 0	231 5 0
Ballinacurra (Hurt),	196 3 9	.	162	50	76	126	.	41	23	4	.	27	383 15 0	450 15 0
Ballinacurra (Weston), part of,	208 0 18	.	82	42	43	85	.	20	14	1	.	15	326 5 0	430 15 0
Corkanree,	124 2 32	.	4	.	.	.	.	1	.	.	.	.	157 0 0	164 0 0
Courtbrack, part of,	108 0 26	491	36	13	20	33	31	6	7	1	.	8	253 0 0	304 10 0
Rossbilee,	323 1 18	203	64	36	38	71	34	18	12	1	.	13	335 5 0	401 10 0
Total, (g²)	939 3 14	821	659	217	266	483	143	150	95	9	.	104	1,685 18 0	1,991 15 0
ST. MUNCHIN'S P., pt. of:														
Ballygrennan,	309 3 38	122	104	54	52	106	18	17	17	1	.	18	423 10 0	495 0 0
Caherdavin,	94 1 7	41	13	18	11	29	7	3	3	.	.	3	164 15 0	189 15 0
Clonconane,	300 2 14	180	116	48	46	94	27	20	13	2	.	15	399 1 0	464 5 0
Clonmacken,	227 2 19	89	65	25	21	46	6	9	9	2	.	8	381 7 0	473 5 0
Coolrane,	216 1 14	35	32	16	19	35	7	6	5	.	.	5	366 12 0	413 0 0
Kilrosh, part of,	61 2 6	64	15	4	7	11	11	3	3	.	.	3	114 5 0	183 0 0
Knock,	60 1 26	47	15	8	10	18	6	3	3	.	.	3	118 5 0	134 15 0
Moylish,	73 3 21	29	5	7	6	13	5	3	3	.	.	3	132 6 0	149 15 0
Shanmahooly,	146 0 17	86	48	19	21	40	11	7	6	.	.	6	206 15 0	238 0 0
Total, (h²)	1,510 3 2	693	413	199	193	392	100	71	59	5	.	64	2,336 18 0	2,740 15 0
ST. NICHOLAS' P., pt. of:														
Farranshone Beg, pt. of,	0 1 17	.	.	.	.	.	.	.	.	.	.	.	0 4 0	0 5 0
Farranshone More, part of,	59 0 5	.	56	25	37	62	.	4	5	.	.	5	197 5 0	192 0 0
	59 1 22	.	56	25	37	62	.	4	5	.	.	5	197 9 0	192 5 0
Limerick Workhouse,	.	.	3,570	723	1,183	1,906	.	1	1	.	.	1	.	.
Total, (i²)	59 1 22	.	3,626	748	1,220	1,968	.	5	6	.	.	6	197 9 0	192 5 0

BARONY OF SHANID.

ARDAGH P., part of:														
Ardagh,	75 2 3	.	6	8	7	16	.	2	2	.	.	2	78 10 0	104 15 0
Ardyonn,	56 1 19	39	32	11	16	27	0	6	5	.	.	5	42 0 0	52 5 0
Ballinloughane,	1,993 2 37	275	276	129	125	254	39	45	41	.	.	41	84 0 0	145 10 0
Ballyine,	374 0 2	97	45	26	30	56	14	8	8	.	.	8	421 0 0	328 5 0
Ballynabearna,	352 0 34	162	116	42	50	92	30	22	18	.	.	18	196 10 0	172 0 0
Ballynacally,	89 3 6	10	7	8	3	11	1	1	1	.	.	1	71 0 0	91 10 0
Carriglerry,	722 2 30	83	45	47	50	103	11	11	20	.	.	20	100 0 0	156 10 0
Commons,	89 0 21	20	19	0	5	13	3	3	3	.	.	3	28 0 0	38 0 0
Coolaockery,	440 0 29	109	57	32	28	60	16	8	7	.	.	7	244 0 0	354 10 0
Cooleronage,	56 0 18	.	9	2	2	4	.	1	1	.	.	1	40 0 0	53 0 0

(f²) The remainder of the town of St. Patrickswell is in the parishes of Kilkeedy and Killonahan; the entire town contains 445 persons.
(g²) The remainder of the parish of St Michael is in the city of Limerick; the entire parish contains 20,922 persons.
(h²) The remainder of the parish of St. Munchin is in the city of Limerick, and in the barony of Bunratty, Lower, county of Clare; the entire parish contains 2,693 persons.
(i²) The remainder of the parish of St. Nicholas is in the barony of Clanwilliam, and in the city of Limerick; the entire parish, including the inmates of Public Institutions, contains 3,133 persons.

Pnnted image digitised by the University of Southampton Library Digitisation Unit

LIMERICK.

Parishes, Townlands, and Towns.	Area.	Population: In 1841.	Population: In 1851.	Population: In 1861. Males.	Population: In 1861. Females.	Population: In 1861. Total.	Houses: In 1841.	Houses: In 1851	Houses: In 1861. In habited.	Houses: In 1861. Uninhabited.	Houses: In 1861. Building.	Houses: In 1861. Total	Valuation: Poor Law Valuation in 1861.	Valuation: General Valuation in 1861.
	A. R. P.	Persons.	Persons				Number	Number.					£ s. d.	£ s. d.
ARDAGH P., pt. of—*con.*														
Cross,	45 1 16	.	.	.	.	.	.	1	.	.	.	.	48 0 0	43 0 0
Crosbeenkeenoge,	39 3 7	5	7	6	2	8	1	1	2	.	.	2	85 0 0	42 15 0
Dromrahnee,	105 1 19	11	15	9	10	19	2	2	2	.	.	2	79 15 0	92 5 0
Enaglgare,	96 3 16	9	4	.	2	2	2	1	1	.	.	1	73 10 0	77 5 0
Farranatlaba,	197 2 10	36	19	8	6	14	6	4	2	.	.	2	177 0 0	193 15 0
Killard,	202 2 3	30	37	19	11	30	4	5	3	.	.	3	186 0 0	206 10 0
Kilreash,	127 1 0	34	24	14	8	22	4	4	3	.	.	3	114 10 0	143 15 0
Kilrodane,	141 2 27	64	10	20	19	39	8	3	5	.	.	5	136 10 0	119 5 0
Knockeaboba,	141 2 21	42	19	9	11	20	6	2	4	.	.	4	40 0 0	50 10 0
Liskilleen (Dickson),	72 1 1	4	8	5	7	12	1	1	1	.	.	1	72 0 0	82 15 0
Liskilleen (O'Brien),	151 1 31	18	10	3	3	6	3	3	2	.	.	2	123 0 0	140 15 0
Minister's-land,	175 3 0	33	47	15	20	35	6	8	6	.	.	6	192 0 0	241 5 0
Mounshinnagh,	51 2 24	4	.	.	.	.	1	.	.	.	.	.	33 0 0	40 5 0
Reerasta, North,	72 3 30	55	35	15	21	36	3	6	5	.	.	5	86 5 0	97 15 0
Reerasta, South,	83 1 7	73	46	13	9	22	9	9	5	.	.	5	59 10 0	77 10 0
Rosskagh, East,	1,022 0 20	295	277	126	122	250	48	46	40	.	.	40	305 14 0	295 5 0
Rosskagh, West,	921 3 7	29	40	26	30	56	8	7	11	.	.	11	50 0 0	74 0 0
	3,404 0 8	1,537	1,210	604	603	1,207	235	210	193	.	.	193	3,160 14 0	3,494 15 0
Ardagh T.,	.	386	354	197	199	396	64	66	65	4	.	69	.	.
Total, (*g*)	3,404 0 8	1,923	1,564	801	802	1,603	299	278	263	4	.	267	3,168 14 0	3,494 15 0
DUNMOYLAN P.:														
Ballinloughane,	195 2 22	74	45	25	29	54	9	5	7	.	.	7	96 10 0	112 0 0
Baoranesag,	691 1 19	68	92	55	68	123	11	14	19	.	.	19	50 0 0	102 5 0
Cahernagh,	475 0 37	150	64	34	30	64	29	14	10	.	.	10	97 0 0	154 0 0
Creeves,	241 0 14	124	57	22	33	55	20	10	9	1	.	10	135 10 0	159 5 0
Doonaha,	611 1 20	353	193	74	76	150	60	28	23	.	.	23	358 0 0	411 0 0
Dunmoylan,	433 1 6	167	75	29	31	60	22	12	10	.	.	10	324 10 0	464 15 0
Gortadroma,	385 1 6	105	68	15	20	35	17	11	4	.	.	4	174 10 0	197 15 0
Knockfionisk,	1,017 1 21	94	92	87	92	179	14	13	23	.	.	23	99 10 0	147 15 0
Lisbane,	370 2 8	61	72	49	43	92	10	12	11	.	.	11	210 0 0	250 5 0
Monaymohill,	624 3 20	248	210	88	103	191	40	33	31	.	.	31	270 0 0	271 0 0
Moyreen,	509 1 32	35	6	16	25	41	8	3	6	.	.	6	70 0 0	92 10 0
Park,	634 1 25	190	160	85	88	173	32	29	27	.	.	27	113 10 0	143 0 0
Total,	6,189 3 30	1,659	1,144	579	638	1,217	276	189	185	1	.	186	2,012 0 0	2,525 10 0
KILBRADRAN P., pt. of:														
Ardaman,	258 1 39	78	33	17	19	36	14	5	8	1	.	7	116 0 0	149 15 0
Ballyan,	396 3 3	108	123	63	56	119	17	22	23	2	.	25	222 0 0	258 0 0
Ballylin,	108 1 34	50	35	22	20	42	7	7	7	.	.	7	57 0 0	69 0 0
Ballyneety,	295 0 17	63	62	32	28	60	8	9	7	.	.	7	230 10 0	281 10 0
Ballyateen,	220 2 38	38	45	19	27	46	5	5	5	1	.	6	187 10 0	222 5 0
Coaltemin,	567 2 35	274	162	61	70	131	45	33	28	.	.	28	285 5 0	371 15 0
Graigoor,	178 0 38	63	42	21	24	45	7	6	6	.	.	6	120 0 0	133 15 0
Kilbradran,	413 3 27	91	154	49	62	111	12	31	24	.	.	24	254 0 0	253 0 0
Bissatotan,	286 3 1	43	35	22	24	46	8	9	7	.	.	7	122 5 0	154 0 0
Rathnagore,	70 1 12	45	12	3	2	5	6	2	1	.	.	1	50 0 0	59 10 0
Total, (*h*)	2,764 2 4	856	703	309	332	641	129	129	114	4	.	118	1,644 10 0	1,987 10 0
KILCOLMAN P.:														
Ballydoorlis,	141 2 14	220	4	5	4	9	32	3	2	.	.	2	39 0 0	120 0 0
Boughilbo,	505 0 29	39	102	49	60	109	4	19	14	.	.	14	95 10 0	212 10 0
Carrons,	316 0 1	41	33	16	16	32	4	4	4	.	.	4	260 0 0	281 5 0
Glenharrold,	996 3 36	154	100	74	66	160	22	35	27	.	.	27	200 0 0	318 0 0
Grousslodge,	363 2 3	57	62	38	32	70	9	11	11	.	.	11	203 10 0	152 15 0
Kilcolman,	137 1 14	47	38	28	24	52	7	3	6	.	.	6	107 0 0	136 10 0
Knockbweelicen,	301 1 11	201	66	36	29	65	39	11	10	.	.	10	106 0 0	131 5 0
Total,	2,761 3 28	759	485	246	251	497	117	86	74	.	.	74	1,061 0 0	1,352 5 0
KILFERGUS P.:														
Ballycullane, Lower,	163 2 8	65	30	17	17	34	11	6	5	.	.	5	} 189 0 0	{ 134 15 0
Ballycullane, Upper,	324 1 16	62	61	30	38	68	10	9	13	.	.	13		111 0 0
Ballydonohoe,	403 0 20	213	174	70	79	149	33	29	26	.	.	26	287 10 0	371 5 0
Ballygiltenan, Lower,	490 3 10	171	96	44	53	97	21	19	15	.	.	15	124 10 0	183 10 0
Ballygiltenan, North,	135 1 10	57	28	12	11	23	11	6	3	.	.	3	452 0 0	541 10 0
Ballygiltenan, Upper,	1,110 1 36	261	214	73	94	157	46	32	26	.	.	26	201 0 0	206 10 0
Ballyguhlinn,	893 1 29	160	91	21	16	37	23	22	7	.	.	7	113 10 0	152 10 0

(*g*) The remainder of the parish of Ardagh is in the barony of Glenquin; the entire parish contains 1,778 persons.
(*h*) The remainder of the parish of Kilbradran is in the barony of Connello, Lower; the entire parish contains 650 persons.

Printed image digitised by the University of Southampton Library Digitisation Unit

Parishes, Townlands, and Towns.	Area.	Population: In 1841. Persons.	Population: In 1851. Persons.	Population: In 1861. Males	Population: In 1861. Females.	Population: In 1861. Total	Houses: In 1841. Number	Houses: In 1851. Number	Houses: In 1861. Inhabited.	Houses: In 1861. Uninhabited.	Houses: In 1861. Building.	Houses: In 1861. Total.	Valuation: Poor Law Valuation in 1861	Valuation: General Valuation in 1861.
	A. R. P.												£ s. d.	£ s. d.
KILFERGUS P.—*con.*														
Ballynagoul,	573 0 17	189	134	47	48	95	28	21	17	.	.	17	218 10 0	261 5 0
Ballynaruddagh,	221 2 28	202	105	35	33	68	33	18	14	.	.	14	125 5 0	144 15 0
Caheragh,	461 1 32	354	246	59	91	150	58	46	26	2	.	28	378 5 0	401 10 0
Cloonoughter,	636 2 18	157	112	43	52	96	25	18	15	.	.	15	220 0 0	257 10 0
Court,	98 0 30	46	50	9	7	16	9	10	3	.	.	3	63 0 0	86 5 0
Dromreask,	775 1 0	34	29	63	43	106	6	7	21	.	.	21	43 0 0	71 10 0
Farranmullet,	106 3 37	74	42	20	25	45	11	7	6	.	.	6	79 0 0	93 15 0
Fleau Beg,	112 1 2	39	42	16	14	30	6	7	6	.	.	6	41 10 0	43 5 0
Fleau More,	1,031 3 30	300	168	87	86	173	37	25	27	1	.	28	246 0 0	344 15 0
Glenagragare,	1,125 0 26	88	67	53	39	92	14	13	17	.	.	17	59 0 0	131 5 0
Glin Demesne,	406 2 18	48	47	13	17	30	9	6	6	2	.	8	351 0 0	360 0 0
Killacolla,	666 1 37	226	143	71	63	134	31	23	23	.	.	23	307 10 0	325 15 0
Killacolla (Barker),	91 2 24	24	19	2	5	7	4	5	1	.	.	1	222 15 0	326 5 0
Killeany Beg,	164 3 1	46	50	25	14	39	7	8	6	.	.	6	50 0 0	59 10 0
Killeany More,	925 1 11	343	253	105	124	229	54	45	40	.	.	40	232 10 0	334 6 0
Kinard,	431 2 9	156	95	46	49	95	26	18	16	.	.	16	98 0 0	126 10 0
Tooraree, Lower,	907 3 1	145	151	64	73	137	24	27	25	.	.	25	119 10 0	151 10 0
Tooraree, Upper,	621 0 20	75	72	42	39	81	11	11	11	.	.	11	94 10 0	121 5 0
Tullyglass,	149 3 27	118	83	31	31	62	18	15	12	3	.	15	67 0 0	78 5 0
Tullyleague,	1,178 1 22	184	128	82	80	162	31	27	28	1	.	29	93 15 0	210 0 0
	14,207 0 39	3,841	2,730	1,180	1,231	2,411	603	480	415	9	.	424	4,512 10 0	5,649 15 0
Glin T.,	.	1,208	1,243	476	523	999	210	166	172	14	.	186	.	.
Auxiliary Workhouse,	.	.	445	.	.	.	.	1	.	.	.	.	.	.
Glin Workhouse,	.	.	.	53	61	114	.	.	1	.	.	1	.	.
Total,	14,207 0 39	5,052	4,418	1,709	1,815	3,524	812	617	583	23	.	611	4,512 10 0	5,649 15 0
KILMOYLAN P.:														
Ballinkuckane,	169 3 7	5	14	2	1	3	1	1	1	.	.	1	72 10 0	104 10 0
Ballyane,	164 1 24	93	58	18	14	32	13	9	5	1	.	6	83 0 0	111 0 0
Ballybahill,	505 3 24	176	113	40	44	84	24	17	13	.	.	13	220 5 0	268 0 0
Ballylin,	197 3 30	13	22	5	5	10	3	3	3	.	.	3	30 0 8	86 15 0
Brickagh,	462 2 38	126	101	27	27	54	23	18	8	.	.	8	218 0 0	224 10 0
Carrowbreedoge,	28 3 1	15	8	.	.	.	2	1	.	1	.	1	19 10 0	14 5 0
Carrowclogh,	105 1 26	38	23	12	12	24	5	5	4	.	.	4	32 10 0	42 5 0
Clashgannif,	261 3 21	40	14	15	20	35	7	2	5	.	.	5	185 0 0	268 0 0
Cloonlehard, East,	5[illegible]2 0 22	121	125	67	71	138	20	20	21	1	.	22	} 235 10 0	{ 231 15 0
Cloonlahard, West,	726 0 19	85	80	47	31	78	11	13	12	.	.	12		104 0 0
Cloonty,	401 1 10	141	71	32	35	67	21	11	10	.	.	10	168 0 0	211 5 0
Cloonyclohassy,	170 3 5	17	15	6	9	15	3	1	1	.	.	1	60 0 0	70 5 0
Craggard,	180 1 19	54	78	30	50	60	10	12	10	.	1	11	83 0 0	95 10 0
Craggs,	333 2 34	62	39	4	2	6	8	6	1	.	.	1	31 10 0	140 5 0
Deelish,	140 2 14	71	72	31	21	52	10	11	8	.	.	8	60 0 0	74 0 0
Dromagarraun,	281 3 16	55	54	19	20	39	9	9	5	.	.	5	96 10 0	139 10 0
Dunmoyan,	189 2 20	45	51	18	18	36	7	9	6	.	.	6	136 0 0	171 5 0
Finnoe,	671 0 18	424	336	157	141	298	74	64	56	.	.	56	294 5 0	324 10 0
Glashapallagh,	490 0 34	46	45	24	16	40	6	9	6	.	1	7	28 10 0	41 0 0
Glenbaun,	1,424 1 21	184	165	89	80	169	29	31	27	2	.	29	145 0 0	227 0 0
Kilcosgrave,	134 2 4	36	22	9	9	18	5	2	2	.	.	2	100 0 0	120 15 0
Kilmoylan,	82 2 32	29	22	14	7	21	4	5	2	.	.	2	52 0 0	77 5 0
Knockadagga,	206 0 15	8	10	8	5	13	1	3	2	.	.	2	102 0 0	9 15 0
Knockdown,	1,076 3 19	45	62	26	28	54	7	9	8	.	.	8	73 10 0	156 5 0
Knocknagornagh,	1,699 0 11	270	170	86	97	183	37	33	32	.	.	32	173 0 0	249 15 0
Mohernagh,	822 3 8	204	131	96	89	185	34	24	32	2	.	34	192 10 0	231 0 0
Mullin,	305 2 29	83	59	22	23	45	12	9	7	.	.	7	214 0 0	311 10 0
Mulderricksfield,	178 2 35	15	39	18	17	35	5	7	7	.	.	7	30 0 0	97 5 3
Mullagh,	312 0 2	127	63	30	42	72	16	8	11	.	.	11	139 10 0	106 5 0
Shanid, Lower,	552 0 37	134	115	61	74	135	18	15	16	.	.	16	398 0 0	451 0 0
Shanid, Upper,	159 2 18	23	26	39	31	70	4	6	11	.	.	11	186 0 0	173 10 0
Tunakilla,	596 3 13	213	149	67	63	170	34	26	23	.	.	23	137 5 0	196 10 0
Tooreendonnell,	108 3 22	77	63	44	34	78	12	12	12	.	.	12	100 10 0	108 5 0
Tubbrid,	172 3 37	82	102	38	29	67	16	19	15	.	.	15	64 10 0	95 10 0
	15,091 0 5	3,154	2,512	1,221	1,165	2,386	489	430	382	7	2	391	4,125 15 0	5,362 10 0
Ballyhahill T.,	.	196	113	47	43	90	39	30	22	1	.	23	.	.
Total,	15,091 0 5	3,350	2,625	1,260	1,208	2,476	528	460	404	8	2	414	4,125 15 0	5,362 10 0
LOUGHILL P.:														
Ballyhoolahan,	166 2 15	52	51	27	20	47	6	6	11	.	.	11	92 10 0	105 10 0
Ballyroe,	132 2 28	30	15	8	10	18	5	4	3	1	.	4	57 0 0	61 0 0
Carrowbane Beg,	135 2 32	378	71	42	29	71	63	14	11	.	.	11	117 5 0	138 0 0
Carrowbane More,	337 0 2	33	74	29	18	47	15	15	8	.	.	8	153 10 0	176 15 0
Carra Beg,	133 3 9	22	11	8	7	15	3	2	2	.	.	2	84 0 0	95 5 0

Printed image digitised by the University of Southampton Library Digitisation Unit

LIMERICK.

Parishes, Townlands, and Towns.	Area.	Population: In 1841. Persons	Population: In 1851. Persons.	Population: In 1861. Males.	Population: In 1861. Females.	Population: In 1861. Total	Houses: In 1841 Number	Houses: In 1851 Number	Houses: In 1861. Inhabited	Houses: In 1861. Uninhabited.	Houses: In 1861. Building	Houses: In 1861. Total.	Valuation: Poor Law Valuation in 1851.	Valuation: General Valuation in 1861.
	A. R. P.												£ s. d.	£ s. d.
LOGHILL P.—*continued.*														
Curra More,	332 1 22	87	60	23	22	45	10	9	7	.	.	7	153 0 0	195 5 0
Kilfergus,	100 3 37	77	43	16	21	37	11	10	9	1	.	10	65 10 0	96 15 0
Kilteery,	579 3 12	261	173	54	58	112	39	29	16	.	.	16	226 0 0	267 15 0
Knockaboolv, East,	573 1 22	159	116	46	63	109	27	20	20	.	.	20	135 10 0	179 0 0
Knockaboolv, Middle,	225 2 10	54	04	40	25	65	9	9	10	.	.	10	61 10 0	96 0 0
Knockaboolv, West,	517 1 8	257	111	40	47	87	33	18	15	.	.	15	140 10 0	186 15 0
Lisready (Clare),	322 3 27	122	66	30	23	53	20	14	8	1	.	9	148 10 0	166 5 0
Lisready (Cripps),	475 0 12	85	136	47	52	99	12	25	17	.	.	17	131 0 0	163 0 0
Loghill,	645 3 16	238	139	56	68	124	41	27	18	6	.	24	393 0 0	497 15 0
Monet-trenchord,	525 1 38	150	124	41	47	88	21	21	14	.	.	14	567 10 0	338 0 0
Fisheries in the River Shannon,	.	.	.	.	.	.	.	.	.	.	.	.	.	96 10 0
	5,153 2 12	2,100	1,254	507	510	1,017	317	224	169	9	.	178	2,326 5 0	2,733 10 0
Loghill T.,	.	.	264	98	144	242	.	49	53	.	.	53	.	.
Total,	5,153 2 12	2,100	1,518	605	654	1,259	317	273	222	9	.	231	2,326 5 0	2,733 10 0
NANTINAN P., pt. of (*l*) Derreen,	1,330 0 3	349	372	198	185	383	51	61	63	.	.	63	215 10 0	382 15 0
NEWCASTLE P., part of:														
Gortnaglogh,	6 3 29	.	.	.	.	.	.	.	.	.	.	.	5 10 0	0 15 0
Kilrodane,	161 0 8	15	40	5	3	8	2	5	1	.	.	1	134 10 0	153 10 0
Total, (*m*)	167 3 37	15	40	5	3	8	2	5	1	.	.	1	140 0 0	160 5 0
RATHRONAN P.:														
Athea, Lower,	552 0 7	160	150	76	73	149	22	22	21	.	.	21	216 0 0	247 5 0
Athea, Upper,	1,096 0 39	261	246	145	138	203	36	36	40	.	.	40	4 6 5 0	511 5 0
Ballyegny,	168 1 21	82	24	18	19	37	3	5	5	.	.	5	79 0 0	145 10 0
Ballykealy,	63 0 4	18	20	12	9	21	3	3	3	.	1	4	64 0 0	77 10 0
Ballylin,	483 1 36	113	115	41	46	87	16	22	17	.	.	17	192 0 0	233 0 0
Ballymakeery,	92 0 26	40	23	13	9	22	0	5	5	.	.	5	57 0 0	79 10 0
Ballyvoghan,	459 1 28	234	168	50	39	89	34	29	17	1	.	18	250 5 0	267 0 0
Cahermoyle,	457 0 3	62	50	30	25	55	8	6	0	.	.	8	438 0 0	470 10 0
Clash, North,	810 0 32	30	43	54	42	96	4	7	12	.	.	12	146 10 0	144 0 0
Clash, South,	584 2 2	87	78	6	3	9	14	11	1	.	.	1	24 10 0	31 15 0
Cool, East,	713 2 31	33	96	52	44	96	4	11	14	.	.	14	52 10 0	112 5 0
Cool, West,	648 0 26	68	53	39	37	76	7	7	13	.	.	13	70 10 0	142 15 0
Crataloe, East,	783 3 32	71	52	26	20	46	8	7	5	.	.	5	67 0 0	115 10 0
Crataloe, West,	777 1 9	126	136	67	74	141	20	21	20	.	.	20	122 10 0	156 0 0
Dromada,	185 3 10	251	19	.	.	.	40	2	.	.	.	.	10 10 0	12 5 0
Glenagower,	809 0 9	125	82	51	55	106	15	11	13	.	.	13	155 10 0	177 10 0
Glendtheen,	199 3 25	93	47	47	62	109	9	0	21	.	.	21	44 10 0	54 10 0
Glensharrold,	1,220 3 14	151	106	156	155	311	21	20	43	.	.	43	28 10 0	171 15 0
Glenville,	235 3 33	49	48	27	30	57	8	7	8	1	.	9	203 10 0	217 10 0
Gortnagross,	870 0 23	26	162	99	104	203	4	23	27	.	.	27	169 5 0	250 15 0
Keale,	1,606 1 31	194	119	80	72	152	27	23	26	.	.	26	134 15 0	222 0 0
Kerrykyle,	397 0 4	104	66	40	36	76	17	14	13	.	.	13	78 5 0	89 10 0
Knockanunagun,	161 3 10	93	66	29	28	57	16	16	10	.	.	10	43 0 0	49 0 0
Lisgordan,	216 2 29	37	47	18	16	34	4	5	4	.	.	4	1 0 0 0	153 15 0
Templeathen, East,	1,656 0 34	346	226	116	119	235	55	37	33	.	.	33	201 15 0	229 0 0
Templeathen, West,	1,453 0 20	202	254	125	124	240	29	40	35	.	.	35	351 10 0	441 10 0
Toeradoo,	500 1 12	82	32	9	12	21	12	5	3	.	.	3	10 15 0	52 0 0
	18,117 0 3	3,030	2,578	1,426	1,391	2,817	450	404	417	2	1	420	4,157 15 0	4,825 15 0
Athea T.,	.	215	337	154	142	296	37	50	48	2	.	50	.	.
Auxiliary Workhouse,	.	.	377	.	.	.	.	1	.	.	.	.	.	.
Total,	18,117 0 3	3,245	3,292	1,580	1,533	3,113	487	455	465	4	1	470	4,157 15 0	4,825 15 0
ROBERTSTOWN P.:														
Aughinish, East,	563 0 18	58	96	34	44	78	9	10	13	.	.	13	391 10 0	243 10 0
Aughinish, West,	502 2 35	32	1	11	9	20	13	2	4	1	.	5	243 0 0	411 15 0
Ballynacragga, North,	51 1 10	27	25	4	3	7	8	5	1	1	.	2	18 0 0	24 10 0
Ballynacragga, South,	51 3 31	53	9	4	3	7	9	1	1	.	.	1	10 0 0	16 15 0
Corgrig,	357 0 11	351	154	99	99	198	50	22	29	3	2	39	340 0 0	436 10 0
Craggs,	141 3 23	61	38	7	11	18	11	3	4	.	.	4	92 10 0	54 15 0
Croughane,	94 0 4	66	5	14	20	34	9	1	3	.	.	3	36 0 0	71 10 0
Doonskordeen,	125 3 6	236	267	12	15	27	35	33	4	.	.	4	41 5 0	47 15 0
Durnish,	161 0 1	23	.	8	9	17	4	3	2	.	.	2	164 0 0	185 5 0
Dysert,	34 3 1	23	15	7	7	14	2	2	2	.	.	2	45 10 0	69 5 0

(*l*) The remainder of the parish of Nantinan is in the barony of Connello, Lower; the entire parish contains 1,764 persons.
(*m*) The remainder of the parish of Newcastle is in the barony of Glenquin; the entire parish, including the inmates of Public Institutions, contains 3,276 persons.

Printed image digitised by the University of Southampton Library Digitisation Unit

COUNTY OF

Parishes, Townlands, and Towns.	Area.	Population: In 1841. Persons.	Population: In 1851. Persons.	Population: In 1861. Males.	Population: In 1861. Females.	Population: In 1861. Total.	Houses: In 1841. Number.	Houses: In 1851. Number.	Houses: In 1861. Inhabited.	Houses: In 1861. Uninhabited.	Houses: In 1861. Building.	Houses: In 1861. Total.	Valuation: Poor Law Valuation in 1851.	Valuation: General Valuation in 1861.
	A. R. P.												£ s. d.	£ s. d.
ROBERTSTOWN P.—*con.*														
Elishe,	100 0 14	15	14	2	1	3	2	3	1	.	.	1	22 10 0	25 15 0
Fawnamore,	209 2 2	69	38	28	27	55	9	8	10	.	.	10	93 0 0	138 0 0
Foynes Island,	263 2 3	83	56	37	21	58	14	13	7	.	.	7	136 0 0	179 5 0
Hazelfield,	150 2 9	41	45	27	21	48	7	6	7	.	.	7	86 10 0	50 10 0
Inchagreenoge,	37 1 39	8	4	.	.	.	2	1	.	1	.	1	45 0 0	44 0 0
Island Mac Teige,	47 0 4	8	7	2	4	6	1	1	1	.	.	1	22 0 0	27 0 0
Kimsheer,	88 2 20	180	114	45	59	104	35	19	18	.	.	18	114 10 0	109 10 0
Knockardnacorlan,	240 3 24	41	20	7	9	16	3	2	2	.	.	2	194 10 0	251 0 0
Knockpatrick,	242 2 14	115	108	60	48	108	18	19	17	.	.	17	161 0 0	130 0 0
Leahys,	470 2 37	96	58	33	34	67	12	9	12	1	.	13	220 0 0	274 5 0
Monavaha,	96 2 36	24	40	3	10	13	4	6	1	.	.	1	83 0 0	94 5 0
Mulderricksfield,	116 0 13	69	42	19	18	37	11	9	7	.	.	7	53 10 0	73 0 0
Oilabbey,	547 0 57	170	101	40	68	98	31	19	19	1	.	20	355 0 0	568 15 0
Oorla,	97 2 24	44	34	14	9	23	5	5	2	.	.	2	61 0 0	49 5 0
Parkmore,	66 0 2	35	10	17	30	53	5	5	10	.	.	10	56 10 0	62 5 0
Rincullia,	151 3 12	22	11	4	6	10	5	1	1	.	.	1	33 0 0	60 0 0
Robertstown,	285 3 39	164	165	48	51	99	30	26	18	.	.	18	162 0 0	231 15 0
Shanagolden Demesne,	13 0 6	.	52	.	.	.	.	8	.	.	.	.	8 0 0	13 0 0
Scoolane, North,	81 0 19	48	28	21	15	36	6	4	0	.	.	6	76 0 0	96 15 0
Scoolane, South,	20 3 33	.	21	.	.	.	.	2	.	.	.	.	11 10 0	21 0 0
Stokesfield,	192 3 19	100	57	23	22	45	15	8	6	.	.	6	102 0 0	136 5 0
Fourteen Islands,	8 1 14	.	.	.	.	.	.	.	.	.	.	.	.	0 15 0
Tideway, part of Foynes Railway,	.	.	.	.	.	.	.	.	.	.	.	.	.	0 15 0
	5,684 2 0	2,314	1,585	630	669	1,299	360	276	208	13	2	223	3,466 5 0	4,222 10 0
Foynes T.,*	.	.	158	.	.	.	.	24	.	.	.	.	.	.
Total,	5,684 2 0	2,314	1,743	630	669	1,299	360	300	208	13	2	223	3,466 5 0	4,222 10 0
SHANAGOLDEN P.:														
Ardaneer,	250 2 23	91	94	30	34	64	14	12	10	1	.	11	180 10 0	253 15 0
Ballaroe,	43 1 38	10	10	5	3	8	1	1	1	.	.	1	13 0 0	25 10 0
Ballycormick,	446 3 8	548	97	54	49	103	91	10	17	.	.	17	350 15 0	462 0 0
Ballynacragga,	229 3 30	18	21	7	11	18	3	2	1	.	.	1	71 0 0	120 0 0
Ballynash (Bishop),	417 1 7	184	159	83	80	163	31	26	32	.	.	32	124 10 0	169 5 0
Ballynash (Clare),	381 0 6	207	87	36	24	60	33	14	10	.	.	10	162 0 0	210 15 0
Churchfield,	100 1 26	26	29	10	9	19	4	4	3	.	.	3	91 0 0	118 10 0
Clashgannif,	57 3 28	35	48	8	11	19	5	7	3	.	.	3	38 10 0	69 15 0
Cloonty,	458 0 21	122	85	34	41	75	20	15	12	1	.	13	191 10 0	189 15 0
Coolally,	156 3 0	58	43	19	13	32	11	8	0	.	.	6	107 0 0	129 15 0
Creaghane,	73 2 1	2	30	11	7	18	1	4	3	.	.	3	28 0 0	32 5 0
Glenhane, East,	260 3 26	221	76	26	27	53	35	12	9	.	.	9	85 0 0	116 10 0
Glenhane, West,	73 2 24	26	6	1	2	3	5	2	1	.	.	1	29 0 0	36 10 0
Kilcesgrave,	42 3 0	17	7	5	4	9	2	2	1	.	.	1	32 0 0	46 0 0
Monavalie,	77 0 20	49	40	4	1	5	7	6	1	.	.	1	66 0 0	80 0 0
Mountdavid,	327 0 17	153	119	77	94	171	25	21	29	.	.	29	86 10 0	115 10 0
Parkmore,	59 0 20	46	65	6	14	20	7	10	2	.	.	2	51 0 0	65 10 0
Rathdarra,	75 1 39	22	13	6	5	11	2	1	1	.	.	1	70 0 0	83 10 0
Shanagolden,	57 3 1	.	.	.	.	.	.	.	.	.	.	.	101 5 0	168 5 0
Shanagolden Demesne,	250 1 34	153	.	43	51	94	24	.	13	.	.	13	165 0 0	236 0 0
Scoolane,	216 3 34	107	45	24	30	54	17	0	7	.	.	7	146 10 0	184 5 0
Tiermore,	115 0 7	73	68	34	36	70	10	11	8	.	.	8	144 0 0	95 0 0
One Island,	1 3 7	.	.	.	.	.	.	.	.	.	.	.	.	.
Tideway, Foynes Railway,	.	.	.	.	.	.	.	.	.	.	.	.	.	1 0 0
Fisheries,	.	.	.	.	.	.	.	.	.	.	.	.	.	40 10 0
	4,183 0 32	2,168	1,142	523	546	1,069	348	180	170	2	.	172	2,350 0 0	3,048 15 0
Shanagolden T.,	.		548	770	324	315	639	96	142	106	4	.	110	.	.
Total,	4,183 0 32	2,716	1,912	847	861	1,708	444	322	276	6	.	282	2,350 0 0	3,048 15 0

BARONY OF SMALLCOUNTY.

ATHNEASY P., part of:														
Adamstown,	219 3 16	76	39	22	25	47	9	5	6	.	.	6	278 14 0	228 10 0
Ballinc,	212 3 12	170	105	59	52	111	20	16	17	.	.	17	257 11 0	245 5 0
Germanstown (Grady)	233 0 38	79	52	25	26	51	11	8	8	.	.	8	303 5 0	269 10 0
Germanstown (Phillips)	292 3 29	185	101	51	52	103	32	16	15	.	.	15	323 0 0	319 15 0
Magherareagh,	36 3 18	19	6	3	3	6	8	1	1	.	.	1	46 0 0	32 15 0
Total, (n²)	1,060 2 33	529	303	160	158	318	75	46	47	.	.	47	1,208 10 0	1,096 15 0

* The village of Foynes, not now containing 20 houses, has been included with the townlands upon which it is situated.
(n²) The remainder of the parish of Athneasy is in the barony of Coshlea; the entire parish contains 800 persons.

Printed image digitised by the University of Southampton Library Digitisation Unit

LIMERICK.

Parishes, Townlands, and Towns.	Area.	Population In 1841 Persons.	Population In 1851 Persons.	Population In 1861. Males	Population In 1861. Females.	Population In 1861. Total	Houses In 1841. Number.	Houses In 1851. Number	Houses In 1861. Inhabited.	Houses In 1861. Uninhabited.	Houses In 1861. Building.	Houses In 1861. Total.	Valuation Poor Law Valuation in 1851.	Valuation General Valuation in 1861.
	A. R. P.												£ s. d.	£ s. d.
BALLINARD P.:														
Ballinard,	505 2 33	169	126	71	85	136	27	21	29	.	.	20	613 12 0	584 5 0
Ballyloundash,	316 0 3	161	86	39	40	79	25	14	13	.	.	13	493 19 0	325 10 0
Cloghaviller,	345 0 7	220	117	29	29	58	32	16	10	.	.	10	441 19 0	355 5 0
Rootagh,	274 1 20	139	99	34	35	69	20	14	11	.	.	11	156 19 0	277 10 0
	1,441 3 29	689	428	173	169	342	104	65	63	.	.	63	1,711 9 0	1,542 10 0
Herbertstown T., part of, (o³)	.	229	115	34	27	61	42	26	11	.	.	11	.	.
Total,	1,441 3 29	918	543	207	196	403	146	91	74	.	.	74	1,711 9 0	1542 10 0
BALLINLOUGH P.:														
Ballinlough,	656 3 16	470	261	124	110	242	68	39	34	.	.	34	1,075 1 0	915 15 0
Ballynagrangh,	414 3 25	259	154	61	66	127	37	19	17	.	.	17	493 6 0	466 15 0
Cromwell,	733 2 7	308	287	79	86	165	39	35	21	.	.	21	846 17 0	744 0 0
Garrynahera,	354 3 21	121	62	35	34	69	19	9	11	.	.	11	431 17 0	365 15 0
Total,	2,340 0 31	1,158	734	299	304	603	164	102	83	.	.	83	2,837 1 0	2,492 5 0
BALLYCAHANE P., pt. of:														
Kilderry,	508 1 31	198	141	66	59	125	28	24	17	.	.	17	270 5 0	322 0 0
Rockfield,	129 1 8	27	18	8	10	18	4	4	3	.	.	3	65 10 0	97 5 0
Total, (p²)	637 2 39	225	159	74	69	143	32	28	20	.	.	20	335 15 0	419 5 0
BALLYNAMONA P.:														
Ballincurra,	310 0 5	71	27	21	16	37	9	3	4	.	.	4	378 0 0	366 5 0
Ballinscoola,	66 3 11	70	45	25	29	54	11	8	12	.	.	12	61 10 0	65 15 0
Ballynamona,	644 3 31	276	139	75	82	157	39	26	24	.	.	24	940 5 0	991 10 0
Castlefarm,	142 3 1	71	44	32	34	66	10	6	10	.	.	10	184 10 0	173 10 0
Portboy,	136 1 29	99	34	17	19	36	13	5	5	.	.	5	163 9 0	134 10 0
Total,	1,497 3 37	587	289	170	180	350	82	42	55	.	.	55	1,748 3 0	1,731 10 0
CAHERCORNEY P.:														
Ballingoola,	394 3 15	189	137	66	62	128	29	19	16	.	.	16	524 5 0	490 15 0
Cahercorney,	719 0 30	183	135	55	82	137	27	21	19	.	.	19	674 19 0	653 10 0
Meelane,	170 2 18	56	31	21	18	39	10	5	5	1	.	6	210 16 0	193 10 0
Rawleystown,	261 2 5	94	71	29	35	64	14	14	8	.	.	8	290 11 0	265 0 0
Total,	1,546 0 36	522	374	171	197	368	80	59	48	1	.	49	1,900 11 0	1,702 15 0
FEDAMORE P., part of:														
Ballyca,	476 2 33	222	110	52	42	94	28	14	13	1	.	14	353 10 0	398 10 0
Boolavoord,	205 3 26	124	82	39	44	83	15	12	14	.	.	14	139 10 0	145 5 0
Carnane,	455 2 15	453	266	85	102	187	71	45	32	.	.	32	297 15 0	365 15 0
Castlequarter,	197 3 1	62	23	50	78	136	9	2	21	.	.	21	123 10 0	176 15 0
Cloghadoolarty, North,	297 0 8	1,003	702	471	469	940	177	130	195	1	.	196	147 10 0	168 10 0
Cloghadoolarty, South,	104 0 13	94	45	13	13	26	17	7	5	.	.	5	51 0 0	75 0 0
Cloghnamanagh,	94 3 30	27	12	4	8	12	3	1	2	.	.	2	94 0 0	83 5 0
Drominycarra,	201 1 13	18	11	6	6	12	2	1	1	.	.	1	140 0 0	117 15 0
Enaghroe,	223 1 37	55	50	30	13	43	7	8	8	.	.	8	111 0 0	134 10 0
Fenningstown,	1,049 0 25	656	251	111	91	202	95	36	29	.	.	29	643 5 0	709 10 0
Fedamore,	183 2 17	91	41	11	15	26	13	7	5	2	.	7	158 0 0	163 0 0
Friarstown, North,	314 2 14	120	72	20	25	45	18	15	8	.	.	0	252 0 0	269 0 0
Friarstown, South,	65 1 22	20	10	8	10	18	2	2	2	.	.	2	84 10 0	90 10 0
Garryellen,	304 0 0	65	51	6	4	10	11	9	1	.	.	1	202 10 0	189 15 0
Gortgarrait,	241 2 39	77	30	27	20	55	8	4	7	.	.	7	144 0 0	177 15 0
Kilcaskin,	261 2 3	64	38	17	22	39	8	6	5	.	.	5	154 10 0	186 15 0
Monamore,	100 2 7	29	30	.	.	.	4	5	.	.	.	.	50 0 0	52 5 0
Mortgage,	358 1 26	69	45	29	25	54	9	7	6	.	.	6	333 0 0	334 10 0
Poultalloon,	188 1 10	40	15	11	8	19	5	3	3	.	.	3	132 10 0	135 10 0
Skool,	292 3 26	68	18	12	28	40	11	4	5	.	.	5	378 10 0	275 5 0
Skoolkill,	214 1 35	37	32	9	10	19	4	4	2	.	.	2	262 15 0	143 10 0
	5,836 2 7	3,394	1,942	1,019	1,046	2,065	517	024	364	4	.	368	4,261 5 0	4,307 10 0
Fedamore T.,*	.	173	128	.	.	.	27	21	.	.	.	.	.	.
Total, (q²)	5,836 2 7	3,567	2,070	1,019	1,046	2,065	544	345	364	4	.	368	4,261 5 0	4,307 10 0
GLENOGRA P.:														
Ballycullane,	736 2 35	117	62	28	29	57	16	9	10	.	.	10	497 0 0	627 10 0
Beherygeela,	352 3 3	75	91	28	34	62	10	12	12	.	.	12	108 0 0	185 0 0
Cahirguillamore,	427 1 13	139	66	33	30	63	13	9	7	1	.	8	364 10 0	503 5 0
Coolfune,	144 0 38	60	7	5	6	11	7	1	1	.	.	1	89 0 0	102 15 0
Crean,	777 0 29	273	150	66	68	134	45	23	21	2	1	24	320 0 0	577 5 0

* The village of Fedamore, not now containing 20 houses, has been included with the townland of Castlequarter, upon which it is situated.
(o³) The remainder of the town of Herbertstown is in the parish of Kilcullane; the entire town contains 369 persons.
(p²) The remainder of the parish of Ballycahane is in the barony of Pubblebrien; the entire parish contains 578 persons.
(q²) The remainder of the parish of Fedamore is in the barony of Clanwilliam; the entire parish contains 2,409 persons.

Printed image digitised by the University of Southampton Library Digitisation Unit

Parishes, Townlands, and Towns.	Area.	Population: In 1841. Persons.	Population: In 1851. Persons.	Population: In 1861. Males.	Population: In 1861. Females.	Population: In 1861. Total.	Houses: In 1841 Number.	Houses: In 1851. Number.	Houses: In 1861. Inhabited.	Houses: In 1861. Uninhabited	Houses: In 1861. Building.	Houses: In 1861. Total.	Valuation: Poor Law Valuation in 1851.	Valuation: General Valuation in 1861.
	A. R. P.												£ s. d.	£ s. d.
GLENOGRAP.—*continued.*														
Drombeg,	574 3 28	107	195	78	70	148	23	23	21	.	.	21	371 10 0	442 5 0
Glenogra,	469 3 11	96	85	43	32	75	13	14	12	.	.	12	289 0 0	324 5 0
Killorach,	289 1 2	36	27	16	13	29	4	4	4	.	.	4	192 0 0	235 5 0
Meanus,	298 1 27	143	90	43	50	93	21	15	17	.	1	18	203 5 0	278 15 0
Rockbarton,	241 3 34	.	36	13	7	20	.	3	2	.	.	2	239 15 0	405 15 0
Total,	4,252 2 20	1,128	809	353	339	692	154	113	107	3	2	112	2,674 0 0	3,692 0 0
HOSPITAL P.:														
Ballycahill,	596 3 15	414	189	95	78	173	52	25	27	.	.	27	624 4 0	590 15 0
Barryfarm,	99 0 12	8	10	70	71	141	1	1	28	3	.	31	428 0 0	293 15 0
Castlefarm,	595 1 38	316	250	80	66	146	45	39	26	.	1	29	815 1 0	710 5 0
Coolaough,	454 0 10	87	87	44	33	77	9	8	8	.	.	8	439 0 0	514 10 0
Coolscarf,	175 0 18	124	59	21	19	40	18	9	5	.	.	5	361 4 0	240 15 0
Gotoon,	279 1 2	118	68	28	34	62	15	11	9	.	.	9	386 7 0	326 10 0
Lodge,	543 2 14	159	123	47	57	104	18	13	12	.	.	12	701 0 0	644 10 0
Millfarm,	212 1 3	160	118	69	63	132	28	19	29	.	.	29	138 0 8	256 15 0
Newtown,	289 1 22	42	134	63	68	131	4	23	19	.	.	19	400 17 0	308 15 0
Oldtown (Bennett),	541 0 7	207	185	56	53	109	32	27	15	.	.	15	646 9 0	595 10 0
Oldtown (Ryan),	212 3 26	122	70	30	39	69	19	11	12	.	.	12	267 10 0	238 10 0
	5,999 0 7	1,757	1,293	603	581	1,184	241	186	192	3	1	196	5,207 18 0	4,725 10 0
Hospital T.,	.	781	684	234	258	492	133	133	78	4	.	82	.	.
Total,	3,999 0 7	2,538	1,977	837	839	1,676	374	319	270	7	1	278	5,207 18 0	4,725 10 0
KILBREEDY MAJOR P., part of: (r²)														
Magherarengh,	21 0 22	22	6	5	5	10	2	1	1	.	.	1	26 0 0	21 15 0
KILCULLANE P.:														
Ballinscoola,	265 2 9	164	88	13	27	40	20	15	8	.	.	8	306 17 0	272 15 0
Gertnaskagh,	72 3 16	16	27	17	18	35	2	4	5	.	.	5	67 10 0	75 0 0
Herbertstown (O'Grady),	163 1 36	35	61	9	6	15	5	11	3	.	.	3	306 3 0	302 0 0
Herbertstown (Powell),	163 0 11	120	44	25	18	43	22	10	9	.	.	9	215 19 0	174 5 0
Kilcullane,	724 3 33	401	311	152	170	322	62	48	46	.	.	46	300 4 0	780 0 0
	1,389 3 25	756	551	216	239	455	120	88	71	.	.	71	1,756 13 0	1,605 0 0
Herbertstown T., part of, (s³)	.	430	208	154	154	308	82	37	51	.	.	51	.	.
Total,	1,389 3 25	1,186	759	370	393	763	202	125	122	.	.	122	1,756 13 0	1,605 0 0
KILFRUSH P.:														
Ballincarroona,	610 3 3	148	66	12	15	27	19	9	4	.	.	4	477 15 0	640 10 0
Kilfrush,	797 1 1	187	106	46	47	93	20	13	13	.	.	13	1,335 5 0	896 5 0
Knockleng,	117 3 4	.	.	7	9	16	.	1	2	.	.	2	129 17 0	143 0 0
Total,	1,525 3 13	335	171	65	71	136	39	23	19	.	.	19	1,942 17 0	1,679 15 0
KILPEACON P., part of:														
Badgerfort,	110 0 26	22	19	3	2	5	4	4	2	.	.	2	76 0 0	67 15 0
Bawnacouma,	227 0 24	141	90	45	48	93	20	15	14	.	.	14	133 10 0	150 15 0
Kilpeacon,	450 3 29	93	72	33	47	80	18	14	13	1	.	14	406 10 0	423 5 0
Newtown,	243 3 26	70	63	15	27	42	9	6	5	.	.	5	120 0 0	140 10 0
Total, (t³)	1,032 0 27	326	244	96	119	215	51	41	34	1	.	35	738 0 0	782 5 0
KILTEELY P., part of:														
Carrickittle,	525 2 18	230	157	64	78	142	35	27	25	.	.	25	650 9 0	594 5 0
Kildromin,	750 3 22	404	264	119	120	239	65	42	38	.	.	38	835 1 0	737 5 0
Wonderhill,	252 3 29	237	95	49	50	99	37	15	16	.	.	16	246 13 0	157 5 0
	1,529 1 29	871	516	232	240	480	137	84	79	.	.	79	1,732 3 0	1,488 15 0
Kilteely T., pt. of, (u³)	.	.	.	16	13	29	.	.	5	1	.	6	.	.
Total, (v³)	1,529 1 29	871	516	248	261	509	137	84	84	1	.	85	1,732 3 0	1,488 15 0
KNOCKAINY P.:														
Baggotstown,	387 0 20	94	74	28	26	54	17	10	7	.	.	7	591 5 0	470 10 0
Baggotstown, East,	457 1 36	115	139	74	75	149	14	19	20	.	.	20	566 6 0	531 15 0
Baggotstown, West,	460 2 14	246	73	36	30	66	31	14	9	.	1	10	589 1 0	540 10 0
Ballydaly,	69 1 11	62	19	13	11	24	9	5	3	.	.	3	77 10 0	76 0 0
Ballyhaukish,	110 2 31	81	37	15	16	31	11	5	3	.	.	3	133 3 0	114 0 0
Ballyoagallagh,	475 2 7	368	170	79	78	157	56	24	25	.	.	25	538 5 0	510 10 0
Bellynolshagh,	31 2 2	50	18	6	6	12	9	4	3	.	.	3	32 3 0	36 10 0
Bottomstown,	778 1 15	412	165	85	83	168	58	32	26	1	1	28	910 3 0	842 0 0

(r³) The remainder of the parish of Kilbreedy Major is in the barony of Coshlea; the entire parish contains 856 persons.
(s³) The remainder of the town of Herbertstown is in the parish of Ballinard; the entire town contains 369 persons.
(t³) The remainder of the parish of Kilpeacoo is in the barony of Pubblebrien; the entire parish contains 244 persons.
(u³) The remainder of the town of Kilteely is in the parish of Kilteely, barony of Coonagh; the entire town contains 186 persons.
(v³) The remainder of the parish of Kilteely is in the barony of Coonagh; the entire parish contains 1,287 persons.

Printed image digitised by the University of Southampton Library Digitisation Unit

LIMERICK.

Parishes, Townlands, and Towns.	Area.	Population: In 1841 Persons.	Population: In 1851 Persons.	Population: In 1861. Males.	Population: In 1861. Females.	Population: In 1861. Total.	Houses: In 1841. Number.	Houses: In 1851. Number.	Houses: In 1861. Inhabited.	Houses: In 1861. Uninhabited.	Houses: In 1861. Building.	Houses: In 1861. Total.	Valuation: Poor Law Valuation in 1851 £ s. d.	Valuation: General Valuation in 1861. £ s. d.
	A. R. P.													
KNOCKAINY P.—*con.*														
Carreenfearadda,	32 1 24	45	12	0	12	18	5	2	2	.	.	2	32 10 0	34 0 0
Eltes,	739 2 18	344	268	132	136	268	54	51	46	.	.	46	946 1 0	914 0 0
Germanstown,	51 3 22	24	.	5	7	12	5	.	1	.	.	1	69 6 0	66 0 0
Gortacloona,	374 3 3	137	77	32	43	75	20	12	13	.	.	13	422 14 0	432 15 0
Gorteennacreeagh,	68 2 11	18	36	14	25	39	2	5	5	.	.	5	71 0 0	84 15 0
Kilballyowen,	1,079 3 13	419	262	84	93	177	53	43	30	.	.	30	1,424 5 0	1,219 15 0
Knockainy, East,	71 3 22	18	11	5	4	9	3	1	1	.	.	1	68 4 0	81 5 0
Knockainy, West,	1,160 1 11	447	299	139	152	291	61	49	49	.	1	50	1,403 1 0	1,331 0 0
Kyle,	66 0 13	12	7	2	2	4	2	1	1	.	.	1	80 0 0	73 10 0
Leughgur,	1,285 0 16	1,053	639	269	285	554	182	105	93	.	.	93	1,056 11 0	1,048 15 0
Milltown,	117 2 33	52	17	6	4	10	7	3	2	.	.	2	150 6 0	144 10 0
Mullans,	32 3 12	14	7	2	4	6	1	1	1	.	.	1	93 15 0	74 15 0
Patrickswell,	473 3 1	197	251	93	100	193	34	44	42	.	.	42	475 10 0	368 10 0
Rathmus,	164 1 28	51	36	24	20	44	9	7	6	.	.	6	137 14 0	145 0 0
Rathanny,	713 2 21	273	238	61	66	127	31	34	18	1	.	19	831 2 0	760 15 0
	9,248 1 29	4,532	2,885	1,210	1,278	2,488	679	471	412	2	2	417	10,719 15 0	9,901 0 0
Knockainy T.,	.	407	266	128	125	253	69	55	44	1	1	46	.	.
Auxiliary Workhouse,	.	.	299	.	.	.	.	1	.	.	.	.	.	.
Total,	9,248 1 29	4,939	3,450	1,338	1,403	2,741	748	527	456	3	4	463	10,719 15 0	9,901 0 0
MONASTERANENAGH P., part of:														
Camas, North,	704 0 29	364	267	100	110	210	62	46	39	1	.	40	513 5 0	623 15 0
Camas, South,	488 1 7	106	75	23	23	46	10	11	9	.	.	9	491 9 0	452 10 0
Carrigeen,	307 2 35	61	29	9	11	20	8	5	3	.	.	3	180 0 0	208 10 0
Grange,	1,097 0 30	402	230	75	80	155	60	37	30	1	.	31	890 15 0	1,200 5 0
Knockfennell,	238 2 27	20	26	11	15	26	2	3	3	.	.	3	160 0 0	197 0 0
Powerfield,	22 1 30	8	5	.	.	.	1	1	.	.	.	.	13 0 0	14 10 0
Rathmore, North,	718 0 11	191	110	44	52	96	22	13	13	.	.	13	494 0 0	567 15 0
Rathmore, South,	594 1 22	82	41	33	31	64	11	6	8	.	.	8	436 10 0	458 0 0
	4,120 3 31	1,254	789	295	322	617	182	122	105	2	.	107	3,178 19 0	3,722 5 0
Sixmilebridge T.,	.	174	158	.	.	.	29	25	.	.	.	.	.	.
Grange T.,	.	.	.	66	64	130	.	.	27	.	.	27	.	.
Total, (w[3])	4,120 3 31	1,428	947	361	386	747	211	147	132	2	.	134	3,178 19 0	3,722 5 0
TULLABRACKY P., pt. of:														
Boherygeela,	248 0 23	88	112	21	24	45	14	17	10	.	.	10	120 5 0	136 0 0
Crean,	619 2 0	180	86	37	36	73	28	12	11	1	1	13	466 0 0	345 5 0
Grange,	296 0 30	242	110	59	68	127	43	19	25	.	.	25	157 5 0	363 0 0
Total, (x[3])	1,163 3 13	510	308	117	128	245	85	48	46	1	1	48	743 10 0	846 5 0
UREGARE P., part of:														
Ballincolloo,	307 2 24	157	84	30	30	60	20	11	9	.	.	9	461 2 0	398 10 0
Ballustona, South,	141 1 34	78	54	27	27	54	10	9	7	.	.	7	168 11 0	161 5 0
Ballybeg,	162 3 17	55	40	15	22	37	8	7	6	.	.	6	184 7 0	162 5 0
Ballynamona,	267 2 15	100	84	41	40	81	18	12	11	.	.	11	308 1 0	283 15 0
Bunnagecragh,	159 3 11	90	47	22	22	44	9	7	7	.	.	7	201 1 0	173 5 0
Bulgadenhall,	223 0 14	124	104	34	34	68	20	15	13	.	.	13	310 12 0	258 10 0
Cottage,	137 2 10	35	16	12	10	22	5	3	3	.	.	3	167 3 0	135 10 0
Germanstown,	48 2 22	0	4	.	.	.	1	1	.	.	.	.	48 3 0	47 15 0
Tankardstown,	311 2 6	100	97	42	31	73	12	12	11	.	.	11	362 0 0	381 0 0
Total, (y[3])	1,840 0 33	735	530	223	216	439	93	74	67	.	.	67	2,211 0 0	1,951 15 0

(w[3]) The remainder of the parish of Monasteranenagh is in the baronies of Coshma and Pubblebrien; the entire parish contains 1,477 persons.
(x[3]) The remainder of the parish of Tullabracky is in the barony of Coshma; the entire parish contains 696 persons.
(y[3]) The remainder of the parish of Uregare is in the barony of Coshma; the entire parish contains 1,052 persons.

Printed image digitised by the University of Southampton Library Digitisation Unit

COUNTY OF LIMERICK.

SUMMARY BY BARONIES.

Baronies.	Area.	Population					Houses						Valuation	
		In 1841.	In 1851.	In 1861.			In 1841.	In 1851.	In 1861.				Poor Law Valuation in 1851.	General Valuation in 1861.
		Persons.	Persons.	Males.	Females.	Total.	Number	Number.	Inhabited.	Uninhabited.	Building.	Total.		
	A. R. P												£ s. d.	£ s. d.
Clanwilliam,	55,627 0 35	30,169	21,084	8,019	8,910	17,729	4,779	3,514	2,928	127	13	3,068	54,220 17 6	52,152 5 0
Connello, Lower,	47,050 0 11	23,996	18,737	6,775	6,930	13,705	3,892	2,988	2,415	127	1	2,543	32,089 0 0	33,656 8 0
Connello, Upper,	61,256 3 15	29,314	20,092	7,557	7,481	15,038	4,681	3,134	2,605	71	6	2,682	36,475 19 4	38,932 10 0
Coonagh,	36,323 1 17	17,187	12,567	5,298	5,418	10,716	2,595	1,839	1,691	31	9	1,731	23,965 8 6	28,243 12 0
Coshlea,	95,232 1 21	38,368	27,143	11,193	11,325	22,518	5,947	4,320	3,503	107	10	3,620	64,983 18 0	52,810 5 0
Coshma,	49,018 1 33	21,705	15,323	6,438	6,847	13,285	3,263	2,473	2,119	66	5	2,190	40,289 13 0	47,303 0 0
Glenquin,	96,402 0 5	30,824	25,940	10,979	11,275	22,254	4,100	3,933	3,566	105	10	3,681	39,127 3 6	41,025 6 0
Kenry,	26,224 3 6	13,312	8,362	3,429	3,556	6,985	2,240	1,453	1,226	33	.	1,264	17,817 0 0	18,905 15 0
Kilmallock,	4,074 0 37	3,126	3,160	1,232	1,290	2,522	509	414	368	21	.	389	5,613 14 0	6,178 15 0
Owneybeg,	27,211 0 31	10,626	7,229	3,157	3,187	6,344	1,683	1,136	986	9	4	999	11,512 0 0	13,027 3 0
Pubblebrien,	33,179 3 9	16,616	15,151	5,410	6,028	11,438	2,617	2,040	1,649	72	3	1,724	29,789 4 6	36,296 8 0
Shanid,	84,075 0 1	24,340	19,016	8,777	9,951	17,728	3,824	3,293	2,863	72	5	2,940	29,210 4 0	35,345 15 0
Smallcounty,	44,424 3 21	21,527	14,139	6,113	6,310	12,423	3,224	2,215	2,029	23	8	2,060	44,943 9 0	43,778 15 6
	660898 1 2	291532	208646	85,217	87,558	172775	43,944	32,562	27,948	869	74	28,891	438527 9 4	455,925 5 0
Merchant Seamen and Others, in Home and Foreign Trade Vessels, who were enumerated on English Census Forms only, not included in foregoing Tables,	.	.	.	26	.	26	.	.	.	.	.	.	.	.
Total,	660898 1 2	291532	208646	85,243	87,558	172601	43,944	32,562	27,948	869	74	28,891	438527 9 4	455,925 5 0

The valuation, in 1861, of the Telegraph in Clanwilliam barony, £5 15s.; Coonagh, £4; Coshlea, £4 5s.; Coshma, 15s.; and Kilmallock, £1 10s., is included in the totals of these baronies respectively.

CITY OF LIMERICK.

Parishes.	Area.	Population					Houses						Valuation	
		In 1841.	In 1851.	In 1861.			In 1841	In 1861.	In 1861.				Poor Law Valuation in 1851.	General Valuation in 1861.
		Persons.	Persons.	Males.	Females.	Total.	Number.	Number	Inhabited.	Uninhabited.	Building	Total.		
	A. R. P.												£ s. d.	£ s. d.
Killeely, part of, (a)	93 2 35	2,601	2,405	896	999	1,895	456	413	370	12	11	393	18,904 6 1	
St. John's, part of, (b)	123 0 3	12,775	12,005	4,947	6,222	11,169	1,427	1,665	1,491	153	5	1,649	6,737 7 3	
St. Lawrence's, pt. of, (c)	60 0 26	1,773	558	320	148	460	193	93	22	7	.	29	988 7 6	
St. Mary's,	45 1 28	7,043	7,063	3,094	3,775	6,869	507	656	611	54	.	665	3,202 2 0	
St. Michael's, pt of, (d)	577 1 26	17,433	21,464	9,564	10,775	20,439	2,568	3,038	2,684	213	12	2,909	22,605 12 2¾	63,284 15 8
St. Munchin's, pt. of (e)	216 2 17	2,913	1,948	810	1,158	1,998	818	280	293	29	.	322	1,192 17 0	
St Nicholas', pt of (f)	319 2 6	2,467	1,274	222	235	457	245	198	77	2	4	83	1,469 5 0	
St Patrick's, pt. of, (g)	639 0 4	885	834	291	318	609	152	162	121	2	.	123	2,316 6 6	
	2,074 3 24	48,391	46,561	20,274	23,622	43,896	5,866	6,475	5,869	472	32	6,173	57,446 3 0¾	63,284 15 0
Public Institutions,	.	.	4,487	167	385	552	.	7	8	.	.	8	.	.
	2,074 3 24	48,391	53,448	20,441	24,007	44,448	5,866	6,482	5,677	472	32	6,181	57,446 3 0¾	63,284 15 0
Merchant Seamen and Others, in Home and Foreign Trade Vessels, who were enumerated on English Census Forms only, not included in foregoing Tables,	.	.	.	28	.	28	.	.	.	.	.	.	.	.
Total,	2,074 3 24	48,391	53,440	20,469	24,007	44,476	5,866	6,482	5,677	472	32	6,181	57,446 3 0¾	63,284 15 0

The valuation, in 1861, of the Telegraph (5s.), and of the tideway of the river Shannon and Salmon Weir (£2200), is included with the valuation of the city

(a) The remainder of the parish of Killeely is in the barony of Pubblebrien, and in the barony of Bunratty, Lower, county of Clare; the entire parish contains 3,118 persons.

(b) The remainder of the parish of St. John is in the barony of Clanwilliam; the entire parish, including the inmates of Public Institutions, contains 11,369 persons.

(c) The remainder of the parish of St. Lawrence is in the barony of Clanwilliam; the entire parish, including the inmates of Public Institutions, contains 1,648 persons.

(d) The remainder of the parish of St. Michael is in the barony of Pubblebrien; the entire parish contains 20,922 persons.

(e) The remainder of the parish of St. Munchin is in the barony of Pubblebrien, and in the barony of Bunratty, Lower, county of Clare; the entire parish contains 2,693 persons.

(f) The remainder of the parish of St. Nicholas is in the baronies of Clanwilliam and Pubblebrien; the entire parish, including the inmates of Public Institutions, contains 3,133 persons.

(g) The remainder of the parish of St. Patrick is in the barony of Clanwilliam, and in the barony of Bunratty, Lower, county of Clare; the entire parish contains 2,577 persons.

Pnnted image digitised by the University of Southampton Library Digitisation Unit

COUNTY AND CITY OF LIMERICK.

POOR LAW UNIONS AND ELECTORAL DIVISIONS.

UNION OF CROOM.

Electoral Divisions.	Area.	Population In 1841. Persons.	Population In 1851. Persons.	Population In 1861. Males.	Population In 1861. Females.	Population In 1861. Total.	Houses In 1841. Number.	Houses In 1851. Number	Houses In 1861. Inhabited.	Houses In 1861. Uninhabited.	Houses In 1861. Building.	Houses In 1861. Total.	Valuation Poor Law Valuation in 1851.	Valuation General Valuation in 1861.
	A. R. P.												£ s. d.	£ s. d.
Abbeyville,	3,332 2 27	1,339	956	324	354	678	216	156	109	5	.	114	2,330 10 0	2,629 0 0
Adare, North,	4,391 0 19	1,622	1,070	410	421	831	272	175	140	3	1	144	3,382 10 0	3,813 15 0
Adare, South,	5,387 2 8	2,773	2,248	922	960	1,882	381	348	295	6	.	303	4,969 15 0	5,204 5 0
Ballingarry,	4,353 1 23	3,673	3,589	955	981	1,936	628	490	406	24	3	433	2,370 8 4	2,994 0 0
Ballyagran,	4,115 2 4	3,929	1,985	691	672	1,363	517	326	251	6	.	257	2,093 15 0	2,471 0 0
Billygrennan,	4,055 2 31	1,349	779	296	269	565	189	133	86	2	.	88	1,965 10 0	2,319 15 0
Ballynabanogs,	3,623 0 36	1,412	941	347	330	677	194	142	115	4	.	119	2,374 10 0	3,114 15 0
Ballynoe,	5,762 0 37	2,291	1,117	474	461	935	336	189	156	1	.	157	2,539 5 0	3,198 10 0
Castletown,	5,028 0 2	2,579	1,813	583	549	1,132	423	240	212	5	.	217	2,180 0 0	2,714 0 0
Coolrus,	4,936 3 30	1,910	1,130	481	489	970	287	180	153	4	.	157	2,620 5 0	3,118 10 0
Crean,	3,584 1 27	1,246	930	339	353	692	190	133	117	4	2	123	2,079 0 0	2,520 0 0
Crecora,	3,249 2 34	1,424	789	407	400	807	231	133	126	6	.	132	2,335 0 0	2,986 5 0
Croom,	4,490 1 27	3,143	2,424	1,121	1,208	2,329	469	386	534	13	1	548	4,095 10 0	4,668 10 0
Dunnaman,	4,470 2 8	1,659	1,199	454	455	909	258	206	160	2	.	162	3,113 0 0	3,287 0 0
Fedamore,	4,911 2 14	3,402	2,001	978	974	1,952	526	338	349	4	.	353	3,101 5 0	3,439 10 0
Garrane,	2,784 1 11	1,498	973	386	369	755	243	177	136	3	1	140	1,074 15 0	1,825 0 0
Grange,	4,048 0 36	1,395	815	360	376	736	213	127	131	2	.	133	3,147 5 0	4,351 10 0
Kilfinny,	3,636 0 16	1,428	903	340	319	659	204	145	109	5	.	114	2,194 10 0	2,542 15 0
Kilpeacon,	4,068 0 0	1,809	1,056	401	446	847	276	189	142	7	.	149	2,861 15 0	3,325 15 0
Rathmore,	3,135 3 27	938	510	256	261	517	106	74	77	.	1	78	2,263 5 0	2,544 5 0
Total,	83,328 2 17	39,329	27,258	10,525	10,647	21,172	6,159	4,290	3,604	108	9	3,721	54,147 13 4	63,016 0 0

UNION OF GLIN, Part of.[a]

Doumoylan, East,	5,328 0 23	1,875	1,119	561	566	1,127	295	180	168	1	1	170	3,046 0 0	3,734 5 0
Dumoylan, West,	2,154 0 3	578	444	204	236	440	97	76	68	.	.	68	641 0 0	704 5 0
Fleanmore,	3,121 0 23	1,061	636	323	311	634	150	112	97	1	.	98	1,042 5 0	1,203 15 0
Glin,	6,001 2 8	3,661	3,407	1,180	1,319	2,499	597	472	417	22	.	439	3,346 5 0	4,169 15 0
Kilfergus,	6,611 2 14	955	752	393	374	772	160	139	135	1	.	136	729 5 0	1,044 10 0
Kilmoylan,	3,937 2 22	1,243	1,146	608	567	1,175	183	200	188	3	1	192	1,200 0 0	1,650 0 0
Loghill,	5,627 2 10	2,451	1,712	706	739	1,445	383	310	261	9	.	270	2,365 0 0	2,752 5 0
Mohernagh,	1,493 3 26	628	467	253	230	483	106	83	88	2	.	90	436 15 0	555 10 0
Shanaglolden,	2,913 2 37	1,843	1,556	736	759	1,495	289	267	232	14	2	248	1,826 10 0	2,451 5 0
Shanid,	4,438 2 5	1,988	1,316	447	493	940	328	225	145	3	.	148	2,538 5 0	3,235 10 0
Total,	46,627 3 17	10,283	12,005	5,416	5,594	11,010	2,587	2,069	1,799	56	4	1,859	17,221 5 0	21,581 0 0

UNION OF KANTURK, Part of.[b]

Knockatoean, pt. of, (b)	832 2 25	193	111	71	73	144	29	18	25	.	.	25	134 0 0	139 10 0

UNION OF KILMALLOCK, Part of.[b]

Ardpatrick,	5,190 1 5	1,311	941	398	405	803	176	139	113	2	.	115	6,169 15 0	5,078 0 0
Athlacca,	4,252 2 15	1,060	838	388	399	787	187	116	103	4	1	108	4,471 11 0	4,074 0 0
Ballynaneshanaboy,	6,024 2 8	2,176	1,409	584	606	1,190	323	221	187	2	3	192	4,981 2 0	4,063 0 0
Bruff,	4,919 2 36	4,615	3,123	1,378	1,614	2,992	768	525	511	19	1	531	7,372 15 0	6,299 5 0
Bruree,	4,943 0 4	2,390	1,954	799	821	1,620	388	328	270	7	.	277	5,911 16 0	5,190 11 0
Bulgaden,	3,620 1 32	1,341	847	448	413	861	205	131	135	2	.	137	4,397 1 0	4,725 10 0
Cahercorney,	4,878 0 10	2,626	1,676	748	786	1,534	426	275	244	1	.	245	5,363 13 0	4,930 5 0
Colmanswell,	7,450 3 7	2,170	1,347	583	588	1,171	269	195	171	1	1	173	7,120 7 0	5,940 0 0
Darragh,	4,585 3 6	1,337	812	382	357	739	188	146	112	4	.	116	2,340 19 0	1,863 10 0
Dromin,	6,413 1 30	2,198	1,392	551	568	1,119	313	229	135	3	.	138	7,245 10 0	6,700 0 0

(a) The remainder of the union of Glin is in the county of Kerry.
(b) The remainder of the unions of Kanturk and Kilmallock, and of the electoral division of Knockatoean, is in the county of Cork.

Printed image digitised by the University of Southampton Library Digitisation Unit

UNION OF KILMALLOCK, Part of—*continued.*

Electoral Divisions.	Area.	Population: In 1841. Persons.	Population: In 1851. Persons.	Population: In 1861. Males.	Population: In 1861. Females.	Population: In 1861. Total.	Houses: In 1841. Number	Houses: In 1851. Number	Houses: In 1861. Inhabited.	Houses: In 1861. Uninhabited	Houses: In 1861. Building.	Houses: In 1861. Total.	Valuation: Poor Law Valuation in 1851. £ s. d.	Valuation: General Valuation in 1861. £ s. d.
	A. R. P.													
Emlygrennan,	6,265 1 2	3,409	2,559	909	906	1,815	540	379	296	1	.	297	7,423 11 0	7,156 5 0
Glenbrohane,	4,966 0 25	2,170	1,813	658	716	1,374	341	211	210	2	.	212	5,015 3 0	4,014 10 0
Griston,	3,979 3 27	1,625	1,153	483	496	979	251	194	165	1	.	166	2,161 16 0	1,508 5 0
Hospital,	5,497 0 4	3,125	2,266	1,007	1,019	2,026	456	361	325	7	1	333	6,956 1 0	0,457 0 0
Kilfinnane,	6,837 0 35	4,457	3,157	1,318	1,410	2,728	736	566	435	11	.	446	6,177 14 0	5,003 0 0
Kilfoy,	4,018 3 16	1,778	1,244	369	375	744	257	195	123	5	1	129	2,115 8 0	1,692 8 0
Kilmallock,	5,506 3 2	3,937	4,047	1,645	1,826	3,471	598	481	428	24	.	452	7,788 9 0	7,975 10 0
Kilteely,	4,411 2 32	2,546	1,554	722	769	1,491	385	257	229	3	.	232	5,268 1 0	4,617 10 0
Knockainy,	5,750 2 34	3,260	2,196	884	953	1,837	503	370	312	2	2	316	6,338 3 0	5,875 0 0
Knockiong,	4,639 1 11	2,117	1,446	534	560	1,094	320	222	170	6	.	176	5,780 14 0	5,593 0 0
Particles,	6,042 2 25	1,511	1,111	344	329	673	239	100	100	9	.	117	2,554 18 0	1,714 5 0
Rockhill,	4,222 0 13	1,661	1,054	416	426	842	244	162	138	3	.	141	4,153 8 0	3,612 5 0
Tobernet,	5,255 2 22	1,823	1,173	532	526	1,058	260	162	160	1	.	161	5,814 9 0	5,484 0 0
Uregare,	5,797 2 14	2,391	1,550	654	635	1,289	329	241	198	1	2	201	7,182 17 0	6,333 5 0
Total,	125,765 2 17	57,024	40,868	16,734	17,503	34,237	8,700	6,306	5,328	121	12	5,461	130,090 1 0	115,813 4 0

UNION OF LIMERICK, Part of.[c]

Electoral Divisions.	Area.	Population: In 1841. Persons.	Population: In 1851. Persons.	Population: In 1861. Males.	Population: In 1861. Females.	Population: In 1861. Total.	Houses: In 1841. Number	Houses: In 1851. Number	Houses: In 1861. Inhabited.	Houses: In 1861. Uninhabited	Houses: In 1861. Building.	Houses: In 1861. Total.	Valuation: Poor Law Valuation in 1851. £ s. d.	Valuation: General Valuation in 1861. £ s. d.
Abington,	5,445 2 7	2,291	1,711	694	708	1,402	300	268	209	2	.	211	3,920 5 0	3,282 10 0
Ballybricken,	7,340 3 13	2,685	1,660	710	755	1,473	401	269	229	7	1	237	8,262 0 0	7,133 10 0
Ballycummin,	4,958 1 23	2,663	1,684	734	713	1,447	425	290	241	12	2	255	4,232 6 0	5,465 10 0
Ballysimon,	7,518 1 16	3,956	2,588	1,019	999	2,018	605	400	326	22	3	351	7,945 10 0	6,083 15 0
Ballyvarra,	8,353 2 27	4,014	3,302	1,289	1,333	2,622	759	528	446	21	.	467	6,974 10 0	8,833 10 0
Cahereonlish, East,	4,895 1 12	2,040	1,300	525	543	1,060	301	212	168	2	.	170	4,148 15 0	3,884 5 0
Cahereonlish, West,	5,997 1 33	3,039	2,179	949	1,002	1,951	460	301	320	8	2	330	6,624 5 0	5,696 10 0
Caherelly,	2,632 2 2	1,459	1,024	356	364	720	217	160	115	1	.	117	2,053 5 0	2,555 5 0
Cappamore,	4,577 3 3	3,130	2,172	1,087	1,074	2,161	513	354	351	4	4	359	3,060 5 0	3,625 3 0
Carng,	3,640 1 4	1,427	1,252	499	531	1,030	207	207	180	6	.	186	3,545 10 0	4,365 10 0
Castleconnell,	5,400 2 16	5,013	3,280	1,358	1,396	2,736	854	552	477	29	3	509	3,801 0 0	3,365 10 0
Clarina,	5,250 3 13	2,750	2,094	819	860	1,679	420	351	289	6	.	295	4,020 4 6	5,765 5 0
Clunkeen,	4,019 3 4	2,042	1,412	513	515	1,028	317	226	163	.	.	163	2,959 15 0	2,951 15 0
Doon, West,	5 036 0 34	1,094	624	285	306	591	166	95	85	2	.	87	1,319 10 0	1,538 10 0
Glenstal,	3,167 1 5	2,320	1,576	672	688	1,360	362	242	208	.	.	208	1,364 15 0	2,333 15 0
Kilmurry,	6,463 1 4	3,676	1,774	850	903	1,753	470	280	281	5	1	287	6,292 5 0	5,130 15 0
Limerick,	8,500 3 33	52,645	61,227	23,043	26,997	50,040	6,581	7,205	6,299	513	34	6,846	67,453 6 6¾	75,073 15 0
Patrickswell,	3,095 3 10	1,689	1,365	530	547	1,077	289	247	197	8	.	205	2,385 3 0	3,060 10 0
Roxborough,	5,934 2 8	3,115	1,912	804	795	1,599	502	327	274	10	1	291	4,437 10 0	5,401 10 0
Total,	109,251 1 27	101,265	94,145	36,724	41,031	77,755	14,227	12,700	10,859	664	51	11,574	147,071 0 0¾	157,495 13 0

UNION OF MITCHELSTOWN, Part of.[d]

Electoral Divisions.	Area.	Population: In 1841. Persons.	Population: In 1851. Persons.	Population: In 1861. Males.	Population: In 1861. Females.	Population: In 1861. Total.	Houses: In 1841. Number	Houses: In 1851. Number	Houses: In 1861. Inhabited.	Houses: In 1861. Uninhabited	Houses: In 1861. Building.	Houses: In 1861. Total.	Valuation: Poor Law Valuation in 1851. £ s. d.	Valuation: General Valuation in 1861. £ s. d.
Anglesborough,	6,177 1 3	1,709	1,258	600	556	1,156	264	291	181	7	.	188	1,924 11 0	2,031 15 0
Ballylanders,	3,091 3 36	2,366	1,476	763	791	1,554	300	265	256	7	.	263	1,994 13 0	2,147 15 0
Cullane,	4,625 1 23	1,634	1,323	512	490	1,002	237	185	147	12	.	159	1,936 2 0	1,779 0 0
Duntryleague,	4,098 0 39	2,478	1,678	602	622	1,224	396	268	197	2	1	200	3,411 14 0	3,531 0 0
Galbally,	3,970 3 6	2,093	1,500	729	701	1,430	327	239	227	11	5	243	2,560 6 0	2,011 15 0
Kilbehony,	6,271 1 18	1,292	868	338	300	638	223	165	117	7	.	124	988 18 0	1,324 15 0
Kilglass,	3,175 3 6	1,379	906	492	411	903	209	158	145	5	.	150	1,108 6 0	1,174 0 0
Knocknaserow,	3,510 3 26	976	666	249	239	488	172	138	91	6	.	97	648 3 0	819 10 0
Riversdale,	3,629 1 8	1,015	609	308	293	601	150	97	93	3	.	96	1,530 17 0	1,739 10 0
Total,	38,551 0 5	14,942	10,194	4,533	4,403	8,936	2,350	1,716	1,454	60	6	1,520	16,133 10 0	17,349 0 0

UNION OF NEWCASTLE.

Electoral Divisions.	Area.	Population: In 1841. Persons.	Population: In 1851. Persons.	Population: In 1861. Males.	Population: In 1861. Females.	Population: In 1861. Total.	Houses: In 1841. Number	Houses: In 1851. Number	Houses: In 1861. Inhabited.	Houses: In 1861. Uninhabited	Houses: In 1861. Building.	Houses: In 1861. Total.	Valuation: Poor Law Valuation in 1851. £ s. d.	Valuation: General Valuation in 1861. £ s. d.
Abbeyfeale,	3,694 3 27	1,694	1,526	859	898	1,757	292	275	287	7	.	294	1,495 5 0	1,598 3 0
Ardagh,	6,462 2 8	2,246	2,037	772	797	1,569	345	294	251	6	.	257	4,032 0 0	4,302 15 0
Balbutcher,	2,906 2 5	1,250	755	304	329	633	167	127	102	3	.	105	1,969 10 0	2,074 15 0
Ballyness,	3,218 2 14	1,173	712	301	285	586	187	134	100	.	.	100	1,549 5 0	1,669 10 0
Boola,	2,527 2 13	745	441	245	248	493	118	82	68	1	.	69	533 0 0	530 5 0

(c) The remainder of the union of Limerick is in the county of Clare.
(d) The remainder of the union of Mitchelstown is in the county of Cork.

Printed image digitised by the University of Southampton Library Digitisation Unit

OF LIMERICK.

UNION OF NEWCASTLE—*continued.*

Electoral Divisions.	Area.	Population In 1841. Persons.	Population In 1851. Persons.	Population In 1861. Males.	Population In 1861. Females.	Population In 1861. Total.	Houses In 1841. Number.	Houses In 1861. Number	Houses In 1861. Inhabited.	Houses In 1861. Uninhabited.	Houses In 1861. Building.	Houses In 1861. Total.	Valuation Poor Law Valuation in 1851. £ s. d.	Valuation General Valuation in 1861. £ s. d.
	A. R. P.													
Broadford,	7,145 0 10	2,570	1,551	675	698	1,373	418	268	223	8	2	233	3,744 5 0	4,019 15 0
Caher,	3,219 0 1	659	479	279	295	574	98	74	89	1	.	90	769 0 0	770 5 0
Clearglass,	5,147 2 22	1,068	704	335	336	671	167	136	110	3	.	115	1,009 10 0	964 10 0
Clencagh,	4,118 3 35	1,059	594	308	282	590	158	100	95	3	.	98	2,123 15 0	2,037 15 0
Dangamboy,	4,600 1 5	1,169	705	348	316	664	162	114	93	.	1	94	2,514 10 0	2,771 5 0
Dromcolliher,	6,464 1 23	3,229	1,792	833	879	1,712	492	329	297	8	2	307	3,615 1 0	4,229 0 0
Drumtrasna,	7,212 0 32	2,068	1,517	715	743	1,458	297	265	225	1	.	226	1,936 0 0	2,142 5 0
Feenagh,	3,505 1 15	2,182	1,190	572	552	1,124	354	214	188	6	1	195	1,894 10 0	1,902 15 0
Garryduff,	3,781 2 14	843	392	234	218	452	130	77	73	4	.	77	1,059 10 0	1,042 10 0
Gleanagower,	4,470 1 30	833	709	368	371	739	121	110	102	.	.	102	924 15 0	1,095 5 0
Gleogert,	7,990 0 37	1,436	1,157	597	604	1,201	218	191	204	2	.	206	1,143 0 0	1,317 10 0
Glenahorrold,	4,311 0 19	633	601	448	485	933	95	114	147	.	.	147	781 0 0	936 5 0
Kilmeedy,	3,605 1 14	1,914	1,339	427	412	839	310	192	140	.	.	140	1,812 15 0	2,006 5 0
Knockaderry,	3,712 2 9	1,337	1,347	430	419	849	214	172	136	8	.	144	2,762 7 0	3,012 0 0
Mahoonagh,	3,190 1 24	1,427	970	430	399	837	215	177	141	6	1	148	1,819 18 0	2,049 10 0
Meagey,	8,647 0 33	2,777	2,181	1,114	1,107	2,221	437	405	367	8	3	378	4,065 1 0	4,495 5 0
Mountcollins,	3,511 2 39	667	527	295	314	609	114	98	106	1	.	107	555 0 0	484 5 0
Mountplummer,	5,162 0 32	1,308	911	355	338	693	204	155	119	.	.	119	1,965 7 8	1,906 0 0
Newcastle,	7,211 2 16	5,461	7,619	2,104	2,336	4,440	784	778	671	49	2	722	7,460 10 0	7,837 8 0
Port,	4,023 3 0	1,131	842	460	460	920	175	143	149	.	.	149	1,083 10 0	1,175 5 0
Rathronan,	9,284 3 37	1,165	1,379	731	688	1,419	175	201	209	2	.	211	1,264 10 0	1,718 5 0
Rooskagh,	5,144 0 17	989	676	318	318	636	153	110	104	.	.	104	911 4 0	905 15 0
Templeglentan,	7,233 1 25	1,873	1,614	825	807	1,632	267	268	255	1	1	257	1,417 10 0	1,718 0 0
Total,	143,023 2 34	44,897	36,267	15,690	15,934	31,624	6,382	5,593	5,071	130	13	5,214	56,531 8 8	60,712 1 0

UNION OF RATHKEALE.

Askeaton, East,	3,577 2 24	1,556	2,143	569	586	1,155	246	232	193	15	.	208	2,326 10 0	2,261 5 0
Askeaton, West,	3,552 2 24	2,338	1,976	826	829	1,655	376	344	289	29	.	318	2,539 0 0	2,579 15 0
Aughinish,	2,831 3 16	1,020	533	247	257	504	146	96	92	1	.	93	1,557 0 0	1,573 8 0
Ballyallinan,	5,753 2 36	1,772	1,080	503	535	1,038	268	201	179	7	.	186	3,307 5 0	3,354 13 0
Ballynacarriga,	3,851 3 9	2,069	1,114	428	420	856	328	179	139	7	.	146	3,225 15 0	3,422 5 0
Castletown,	3,424 1 34	2,239	1,439	578	584	1,162	375	262	214	9	.	223	2,609 15 0	2,633 0 0
Craggs,	3,289 3 9	1,059	857	312	300	612	162	132	93	2	.	100	1,664 0 0	2,241 15 0
Creagh,	5,518 2 14	2,467	1,491	655	654	1,309	424	273	246	14	.	260	3,472 10 0	3,457 10 0
Dromard,	6,667 2 33	2,778	1,888	690	668	1,358	441	334	235	6	.	241	4,275 5 0	4,026 15 0
Iveruss,	3,690 2 36	2,293	890	358	377	735	378	158	126	1	.	127	2,099 10 0	2,083 15 0
Kilcornan,	6,224 2 14	2,130	1,508	642	684	1,326	343	258	226	3	.	229	3,057 15 0	3,118 0 0
Kildimo,	3,312 2 15	1,621	1,112	591	534	1,125	306	193	187	6	.	193	1,877 5 0	2,215 5 0
Kilscanoell,	5,150 1 28	1,400	1,013	447	439	886	183	159	132	3	.	135	4,018 0 0	4,360 15 0
Lismakeery,	5,240 2 32	1,756	1,267	505	537	1,042	271	228	179	2	1	182	2,699 5 0	3,135 10 0
Nantinan,	5,428 1 36	2,318	1,451	605	610	1,215	388	252	217	1	.	218	2,519 15 0	2,987 5 0
Pallaskenry,	3,131 0 10	2,341	1,561	647	677	1,324	423	287	238	9	.	247	2,471 15 0	2,457 15 0
Rathkeale,	3,863 1 32	5,764	6,034	1,810	1,948	3,758	1,023	789	689	45	.	734	5,131 0 0	5,490 10 0
Riddlestown,	5,421 2 29	1,504	1,202	537	548	1,085	202	214	186	13	1	200	3,542 0 0	4,182 10 0
Total,	79,931 3 31	38,820	28,587	10,060	11,195	22,055	6,363	4,593	3,865	175	2	4,040	52,391 5 0	55,566 10 0

UNION OF TIPPERARY, Part of.[a]

Bilboa,	6,411 0 35	1,493	1,365	731	733	1,464	229	225	240	1	1	242	1,464 18 0	1,843 19 0
Doon, South,	7,466 2 23	3,664	2,654	1,228	1,204	2,432	563	491	401	0	1	410	3,133 6 8	4,085 8 0
Grean,	8,095 1 14	4,422	3,144	1,356	1,396	2,752	663	461	420	12	6	438	6,359 7 0	7,762 0 0
Oola,	8,039 0 18	4,221	3,004	1,004	1,059	2,063	618	330	319	2	.	321	5,925 5 6	7,510 5 0
Templebredon,	5,647 0 3	2,854	1,844	786	793	1,579	424	287	240	6	1	247	5,365 12 6	6,365 10 0
Total,	35,659 1 13	18,660	12,101	5,105	5,185	10,290	2,497	1,754	1,620	29	9	1,658	22,258 9 0	27,567 2 0

(a) The remainder of the union of Tipperary is in the county of Tipperary.

Printed image digitised by the University of Southampton Library Digitisation Unit

COUNTY AND CITY OF LIMERICK.

SUMMARY BY POOR LAW UNIONS.

Unions.	Area.	Population					Houses						Valuation	
		In 1841.	In 1851	In 1861.			In 1841.	In 1851.	In 1861.				Poor Law Valuation in 1851.	General Valuation in 1861.
		Persons.	Persons.	Males.	Females.	Total.	Number.	Number.	Inhabited.	Uninhabited.	Building.	Total.	£ s. d.	£ s. d.
	A. R. P.													
Croom,	33,323 2 17	39,329	27,258	10,525	10,647	21,172	6,159	4,290	3,604	108	9	3,721	54,147 13 4	63,016 0 0
Glin, part of,	46,527 3 17	16,263	12,605	5,416	5,594	11,010	2,507	2,069	1,799	56	4	1,859	17,221 5 0	21,561 0 0
Kantark, part of,	838 2 25	193	111	71	73	144	29	18	25	.	.	25	134 0 0	139 10 0
Kilmallock, part of,	125,765 2 17	57,034	40,868	16,734	17,503	34,237	8,708	6,306	5,328	121	12	5,461	130099 1 0	115,813 4 0
Limerick, part of,	109,251 1 27	101,265	94,145	36,724	41,031	77,755	14,227	12,700	10,859	664	51	11,574	147071 0 0¾	157,465 13 0
Mitchelstown, part of,	38,551 0 5	14,942	10,194	4,533	4,403	8,936	2,358	1,716	1,451	60	6	1,520	16,133 10 0	17,349 0 0
Newcastle,	143,023 2 34	44,897	36,267	15,690	15,934	31,624	6,882	5,598	5,071	130	13	5,214	55,531 6 6	60,712 1 0
Rathkeale,	79,931 3 31	36,620	26,587	10,860	11,195	22,055	6,363	4,593	3,865	173	2	4,040	62,391 5 0	55,566 10 0
Tipperary, part of,	35,653 1 13	16,660	12,101	5,105	5,185	10,290	2,497	1,754	1,620	29	9	1,658	22,253 9 6	27,567 2 0
	662,973 0 26	329,923	262,136	105,658	111,565	217,223	49,810	39,044	33,625	1,341	106	35,072	495,973 12 4¾	519,210 0 0
Merchant Seamen and Others, in Home and Foreign Trade Vessels, who were enumerated on English Census Forms only, not included in foregoing Tables,	.	.	.	54	.	54	.	.	.	.	.	.	.	.
Total,	662,973 0 26	329,923	262,136	105,712	111,565	217,277	49,810	39,041	33,625	1,341	106	35,072	495,973 12 4¾	519,210 0 0

WILLIAM DONNELLY, *Registrar-General,* } *Chief Commissioner.*

WILLIAM R. WILDE, GEORGE W. ABRAHAM, } *Assistant Commissioners.*

HENRY WILKIE, *Secretary,*
Census Office, Henrietta-street, Dublin.
June 23rd, 1863.

Printed image digitised by the University of Southampton Library Digitisation Unit

THE CENSUS OF IRELAND

FOR THE YEAR

1861.

PART I.

SHOWING THE

AREA, POPULATION, AND NUMBER OF HOUSES,

BY

TOWNLANDS AND ELECTORAL DIVISIONS.

COUNTY OF TIPPERARY, NORTH RIDING.

Presented to both Houses of Parliament by Command of Her Majesty.

DUBLIN:
PRINTED BY ALEXANDER THOM, 87 & 88, ABBEY-STREET,
FOR HER MAJESTY'S STATIONERY OFFICE.

1863.

Printed image digitised by the University of Southampton Library Digitisation Unit

Printed image digitised by the University of Southampton Library Digitisation Unit

THE CENSUS OF IRELAND

FOR THE YEAR

1861.

COUNTY OF TIPPERARY, NORTH RIDING.

BARONIES, PARISHES, AND TOWNLANDS.

BARONY OF ELIOGARTY.

Parishes, Townlands, and Towns.	Area.	Population					Houses						Valuation	
		In 1841.	In 1851.	In 1861.			In 1841.	In 1851.	In 1861.				Poor Law Valuation in 1851.	General Valuation in 1861.
		Persons.	Persons.	Males.	Females.	Total.	Number.	Number.	Inhabited.	Uninhabited.	Building.	Total.		
	A. R. P.												£ s. d.	£ s. d.
ATHNID Parish:														
Athnid Beg,	216 2 10	72	60	11	19	30	12	8	4	.	.	4	153 0 0	112 5 0
Athnid More,	638 0 12	221	82	29	32	61	31	14	8	.	.	8	479 8 0	359 10 0
Total,	854 2 22	293	142	40	51	91	43	22	12	.	.	12	632 8 0	471 15 0
BALLYCAHILL P., pt. of:														
Ballycahill,	405 0 18	329	176	50	45	95	45	25	12	.	.	12	346 16 3	336 11 0
Ballynahow,	1,379 1 15	772	403	151	187	338	118	62	49	.	1	50	824 5 7	669 14 0
Garrynamona,	579 3 15	178	110	67	66	135	27	18	22	.	.	22	441 12 6	411 17 0
Moneydass,	130 3 13	133	53	21	17	38	24	12	8	.	.	8	112 1 11	116 14 0
Total, (a)	2,495 0 24	1,413	752	289	317	606	212	117	91	.	1	92	1,724 16 3	1,534 16 0
BALLYMURREEN P.:														
Ballymurreen,	367 2 25	112	82	34	37	71	16	14	14	.	.	14	355 4 0	287 0 0
Curraheen,	395 3 6	302	205	74	99	173	50	43	38	.	.	38	423 0 10	419 17 0
Liskeveen,	1,453 1 32	210	90	52	50	102	32	16	10	1	.	19	354 7 6	539 10 0
Newtown,	160 3 25	62	59	14	23	37	12	9	6	.	.	6	109 9 0	101 2 0
Parkstown,	624 0 5	423	223	60	61	121	69	40	24	.	.	24	275 2 0	421 19 0
Rahinah,	183 3 16	48	4	12	7	19	8	2	3	.	.	3	104 12 0	105 0 0
Rathcunikeen,	160 1 10	46	44	16	15	33	6	6	4	.	.	4	56 0 0	71 5 0
Total,	3,345 3 39	1,203	707	264	292	556	195	130	107	1	.	108	1,677 15 4	1,945 13 0
DROM P.:														
Ardkeen,	143 2 31	15	9	2	4	6	1	1	1	.	.	1	140 15 0	146 5 0
Brookley,	80 2 39	20	7	7	5	12	4	2	2	.	.	2	77 10 0	81 10 0
Clonbrassil,	53 3 30	11	9	5	2	7	2	2	1	.	.	1	23 4 0	23 5 0
Clonlismullen,	241 3 5	120	73	20	22	42	19	12	8	.	.	8	202 3 0	185 10 0
Drom,	816 2 35	576	400	152	145	297	83	69	54	1	.	55	795 3 0	772 8 0
Graigue,	221 3 12	26	18	12	10	22	5	3	3	.	.	3	307 10 0	254 10 0
Killahagan,	471 0 24	224	124	57	54	111	29	16	15	.	.	15	409 19 0	373 16 0
Kilvilcorra,	401 3 0	269	225	76	65	141	40	37	25	1	.	26	308 6 0	316 14 0
Knockagh,	1,096 0 37	338	237	85	80	165	57	41	29	.	.	29	1,095 8 0	1,078 1 0
Larha, North,	8 0 37	24	6	.	.	.	4	1	.	.	.	.	8 15 0	8 10 0
Larha, South,	24 0 19	30	30	6	6	12	5	4	2	.	.	2	26 11 0	25 12 0
Rathleasty,	382 2 2	226	133	44	42	86	39	29	18	1	.	19	219 19 0	290 1 0
Rorardstown, Lower,	291 3 4	19	11	3	6	9	2	2	2	.	.	2	310 9 0	340 14 0
Rorardstown, Upper,	245 2 37	121	113	43	44	87	22	18	16	.	.	16	232 18 0	270 6 0
Total,	4,480 0 36	2,025	1,400	512	485	997	312	239	176	3	.	179	4,158 6 0	4,169 2 0
FERTIANA P.:														
Cabragh,	539 0 25	142	90	40	46	86	28	20	20	.	1	21	358 11 0	336 3 0
Cloghmartin,	391 3 39	37	30	9	9	18	6	5	3	.	.	3	192 8 0	236 8 0
Clohoge,	816 1 8	104	26	18	15	33	17	4	5	.	1	6	88 13 0	109 5 0
Fertiana,	556 1 20	181	34	8	14	22	29	0	3	.	.	3	276 7 0	235 10 0
Galberistown, Lower,	594 3 38	298	212	65	65	130	49	33	22	.	.	22	396 9 0	261 18 0
Galberistown, Upper,	367 3 4	180	92	44	40	84	29	15	14	.	.	14	202 17 0	178 10 0
Tartalla,	790 1 12	232	207	86	100	186	33	33	32	.	.	32	317 12 0	471 5 0
Total,	3,006 3 26	1,174	691	270	289	559	195	118	99	.	2	101	1,743 17 0	1,830 19 0

(a) The remainder of the parish of Ballycahill is in the barony of Kilnamanagh Upper; the entire parish contains 859 persons.

Printed image digitised by the University of Southampton Library Digitisation Unit

COUNTY OF

Parishes, Townlands, and Towns.	Area.	Population: In 1841. Persons.	Population: In 1851. Persons.	Population: In 1861. Males.	Population: In 1861. Females.	Population: In 1861. Total.	Houses: In 1841. Number.	Houses: In 1851. Number.	Houses: In 1861. Inhabited.	Houses: In 1861. Uninhabited.	Houses: In 1861. Building.	Houses: In 1861. Total.	Valuation: Poor Law Valuation in 1851. £ s. d.	Valuation: General Valuation in 1861. £ s. d.
	A. R. P.													
Galbooly P.:														
Coolkeneedy,	187 1 10	128	70	31	35	66	21	11	10	1	.	11	113 8 0	110 0 0
Gulbooly,	433 3 22	128	81	43	45	88	20	12	14	1	.	15	247 5 0	266 14 0
Gulbooly, Little,	245 3 31	102	64	17	17	34	13	12	7	.	.	7	125 0 0	131 16 0
Knockakilly,	141 3 21	12	.	8	6	14	1	2	2	.	.	2	60 16 0	80 5 0
Newbrook,	82 0 17	3	4	2	2	4	1	1	1	.	.	1	33 6 0	47 15 0
Shanacloon,	176 2 22	37	21	6	6	12	6	4	3	.	.	3	76 14 0	68 1 0
Total,	1,267 3 3	410	246	107	111	218	62	42	37	2	.	39	664 9 0	714 5 0
Holycross P., part of:														
Ballycamuck,	596 2 27	309	170	55	54	109	49	27	19	1	.	20	456 12 0	434 5 0
Ballyvoneen,	185 1 27	65	74	28	23	51	11	11	12	.	.	12	71 0 0	66 3 0
Beakstown,	728 3 34	190	187	95	107	202	30	24	31	.	.	31	666 18 0	963 18 0
Clogbane,	266 2 34	57	50	23	23	46	8	8	7	.	.	7	226 18 0	400 14 0
Cormackstown,	1,002 0 33	526	434	180	176	356	93	85	62	.	.	62	714 12 0	727 4 0
Farneybridge,	248 0 37	90	70	18	19	37	11	7	6	.	.	6	280 18 0	257 5 0
Glenreagh Beg,	237 2 26	120	73	29	34	63	17	10	10	1	.	11	178 9 0	148 10 0
Glenreagh More,	241 1 17	114	37	18	15	33	20	7	5	.	.	5	142 4 0	126 5 0
Grange,	371 2 34	164	124	46	50	96	24	22	15	.	.	15	294 13 0	231 1 0
Holycross,	641 2 1	229	182	68	70	138	37	28	27	2	.	29	532 9 0	923 15 0
Killeenyards,	231 1 17	111	31	23	19	42	13	9	7	.	.	7	209 0 0	172 15 0
Lisbook,	80 1 18	125	128	42	42	84	23	22	19	.	.	19	55 12 0	71 0 0
Lisnagonoge,	261 1 14	140	67	20	22	42	25	14	6	.	.	6	172 13 0	462 0 0
Lisnagrough,	231 2 14	116	57	10	11	21	15	10	4	1	.	5	139 12 0	144 0 0
Monamoe,	314 1 22	15	6	2	2	4	2	2	2	.	.	2	161 6 0	141 0 0
Newtown,	303 0 5	110	72	16	12	28	16	12	6	.	.	6	147 3 0	106 10 0
Raheen,	247 0 8	85	71	31	36	67	14	12	10	.	.	10	230 12 0	216 10 0
Whitefort,	142 1 11	37	32	12	14	26	14	4	3	.	.	3	85 5 0	277 15 0
	6,321 3 21	2,653	1,873	716	729	1,445	427	314	251	5	.	256	4,785 16 0	5,930 10 0
Holycross T., part of, (b)	.	.	38	.	.	.	.	7	.	.	.	.	.	.
Auxiliary Workhouse,		. .	492	.	.	.	.	1	.	.	.	.	.	.
Total, (c)	6,321 3 21	2,653	2,403	716	729	1,445	427	322	251	5	.	256	4,785 16 0	5,930 10 0
Inch P.:														
Annfield,	397 0 12	215	119	43	46	89	36	23	14	.	.	14	299 4 0	422 10 0
Ballypatrick,	544 3 4	366	227	90	101	191	62	37	35	.	.	35	426 5 0	451 6 0
Bouladuff,	252 3 17	117	95	23	36	59	18	16	10	.	.	10	170 4 0	263 15 0
Clehile,	362 2 17	199	154	60	48	108	28	28	17	.	.	17	326 5 2	325 13 0
Clon Beg,	101 3 10	25	22	9	0	17	2	2	2	.	.	2	48 0 0	53 5 0
Clon More,	179 1 23	73	52	24	18	42	9	8	7	1	.	8	108 9 0	119 15 0
Cottage,	9 2 26	14	7	2	2	4	4	1	1	.	.	1	12 5 0	7 10 0
Doves, Lower,	674 2 35	224	112	36	37	73	34	15	9	.	.	9	727 19 6	653 15 0
Doves, Upper,	460 0 0	165	114	45	45	90	29	18	13	.	.	13	234 18 0	292 15 0
Guldengrove,	101 3 17	54	51	22	17	39	9	6	7	.	.	7	42 8 0	61 5 0
Illanannmmera,	81 1 37	27	4	2	2	4	4	1	1	.	.	1	63 0 0	41 0 0
Inch,	109 3 27	35	28	2	4	6	7	4	2	2	.	4	250 4 9	284 5 0
Lisereagh,	237 1 19	73	37	20	18	38	10	10	6	.	.	6	205 10 0	188 15 0
Lissaroon,	296 1 28	167	160	63	77	140	25	24	22	.	.	22	247 2 0	219 5 0
Magherareagh,	273 3 10	64	10	9	13	22	9	9	4	.	.	4	261 0 3	254 5 0
Monroe,	63 2 13	13	11	4	3	7	1	2	1	1	.	2	65 0 0	72 0 0
Mountcatherine,	50 0 3	13	16	7	7	14	2	2	2	.	.	2	37 16 0	45 15 0
Pallashill,	417 3 1	107	115	42	36	78	15	15	12	.	.	12	123 10 0	132 5 0
Pollagh,	274 0 0	27	30	4	10	14	3	3	2	.	.	2	261 12 0	285 17 0
Total,	4,639 0 23	1,983	1,418	507	528	1,035	307	221	167	4	.	171	3,912 12 3	4,124 16 0
Kilclonagh P.:														
Kilclonagh,	758 3 37	179	47	18	25	43	32	9	8	.	.	8	414 11 0	409 5 0
Kilcooly P., part of:														
Longfordpass, East,	101 3 13	98	14	1	2	3	14	2	1	.	.	1	20 0 8	23 5 0
Longfordpass, North,	1,345 2 25	146	89	52	56	108	21	18	18	.	.	10	273 0 0	279 9 0
Longfordpass, South,	1,068 1 28	17	32	16	12	28	2	7	5	.	.	5	188 17 0	211 4 0
Total, (d)	2,515 3 26	261	135	69	70	139	37	27	24	.	.	24	481 17 0	513 18 0
Kilfithmone P.:														
Ballinlonty,	356 0 11	329	196	64	70	134	53	38	27	1	.	28	262 18 0	260 10 0
Coolgert,	74 2 5	26	21	10	7	17	5	5	2	.	.	2	77 16 0	54 15 0
Fishmoyne,	690 1 33	247	200	72	64	136	33	27	22	1	.	23	609 1 0	755 3 0
Kilfithmone,	209 1 32	91	63	17	20	37	10	10	6	1	.	7	229 15 0	192 5 0
Total,	1,330 2 1	695	480	163	161	324	101	80	57	3	.	60	1,375 12 0	1,262 13 0

(b) The village of Holycross, not now containing 20 houses, has been included with the townlands upon which it is situated; see page 327.
(c) The remainder of the parish of Holycross is in the barony of Middlethird, in the South Riding; the entire parish contains 1,742 persons.
(d) The remainder of the parish of Kilcooly is in the barony of Slievardagh, in the South Riding, and in the barony of Crannagh, county of Kilkenny; the entire parish contains 2,363 persons.

Printed image digitised by the University of Southampton Library Digitisation Unit

TIPPERARY, N.R.

Parishes, Townlands, and Towns.	Area.	Population: In 1841. Persons.	Population: In 1851. Persons.	Population: In 1861. Males.	Population: In 1861. Females.	Population: In 1861. Total.	Houses: In 1841. Number.	Houses: In 1851. Number.	Houses: In 1861. Inhabited.	Houses: In 1861. Uninhabited.	Houses: In 1861. Building.	Houses: In 1861. Total.	Valuation: Poor Law Valuation in 1851.	Valuation: General Valuation in 1861.
	A. R. P.												£ s. d.	£ s. d.
LOUGHMOE, EAST, P.:														
Ballydugg,	154 3 31	23	15	7	4	11	3	1	1	.	.	1	103 11 0	78 0 0
Barnastown,	512 1 3	156	120	43	43	86	22	20	16	.	.	16	322 1 6	288 0 0
Brownstown,	428 2 35	75	34	13	19	32	12	7	5	1	1	7	178 2 6	206 0 0
Clogharally Beg,	264 1 34	175	114	50	34	84	28	20	13	.	.	13	183 12 0	158 10 0
Clogharally More,	605 0 13	205	171	57	70	127	30	25	20	.	.	20	242 0 0	240 0 0
Clonamuckoge Beg,	194 3 0	40	47	21	12	33	5	6	4	.	.	4	146 11 0	125 5 0
Clonamuckoge More,	367 2 11	114	78	31	25	56	16	12	11	.	.	11	155 0 0	223 12 0
Cloone,	287 2 17	119	101	32	34	66	18	16	10	.	1	11	297 8 0	400 8 0
Coegulla,	312 1 39	224	169	61	55	116	41	32	26	.	.	26	133 4 5	139 7 0
Curraghmore,	268 2 23	35	83	29	15	44	8	11	7	.	.	7	152 1 0	135 15 0
Derry,	82 0 38	11	13	3	2	5	3	3	1	.	.	1	64 12 0	46 13 0
Gortnahaha,	72 1 0	35	34	12	12	24	4	4	4	1	.	5	40 3 0	40 0 0
Gortreagh,	205 1 29	57	50	23	23	46	8	9	9	.	.	9	76 4 0	85 3 0
Graiguefrahane,	497 0 9	227	174	68	55	123	34	29	23	1	.	24	374 0 0	374 19 0
Kilbrickane,	78 1 35	40	5	3	2	5	7	2	1	.	.	1	48 10 0	55 0 0
Kilcoke,	180 3 23	79	75	34	41	75	9	10	11		.	11	63 9 0	82 15 0
Kilcurkree,	456 0 21	137	117	43	40	83	19	19	17	.	1	18	188 9 0	176 13 0
Killanigan,	317 1 18	155	140	44	39	83	21	24	16	1	.	17	198 15 0	198 17 0
Killeenleigh,	162 1 22	116	46	20	27	47	21	11	8	2	.	10	71 9 0	67 15 0
Kilnaseer,	196 0 8	157	114	58	55	113	21	20	18	.	.	18	140 0 6	130 0 0
Mardyke,	173 0 4	6	6	2	3	5	1	1	1	.	.	1	43 0 0	38 19 0
Penane,	172 0 4	120	106	19	27	46	18	18	10	1	.	11	97 7 0	88 9 0
Skeagh,	44 2 4	73	59	20	17	37	15	11	8	.	.	8	29 10 0	26 11 0
Total,	6,014 1 27	2,429	1,071	693	654	1,347	366	311	240	7	3	250	3,354 7 5	3,368 11 0
LOUGHMOE, WEST, P.:														
Ballybristy,	403 0 6	225	109	34	31	65	36	17	14	.	.	14	333 1 0	249 0 0
Carrickloughmore,	106 0 23	295	80	38	27	65	54	13	11	.		11	118 0 0	110 15 0
Clondoty,	431 1 29	130	56	20	17	37	10	11	5	.	.	5	394 0 6	610 14 0
Kilkillahara,	578 2 16	197	93	27	31	58	23	11	9	.	.	9	492 14 0	6 6 12 0
Killahara,	821 0 1	274	84	62	49	111	48	20	19	2	.	21	611 12 0	647 5 0
Laghile,	152 1 19	73	48	11	13	24	13	8	6	.	.	6	72 8 0	107 13 0
Lisheenataggart,	463 2 16	177	136	58	50	108	29	20	14	.	.	14	291 4 0	273 17 0
Rocker,	123 1 7	106	66	20	21	41	16	9	8	.	.	8	94 7 0	160 15 0
Travoher,	1,087 1 14	420	370	104	99	203	66	60	34	1	.	35	1,000 14 9	1,489 5 0
Whitefield,	616 2 14	424	356	98	97	195	72	61	36	2	.	38	816 11 0	336 6 0
	4,865 1 25	2,423	1,400	472	435	907	375	230	150	5	.	161	3,726 12 3	4,644 11 0
Loughmoe T.,	.	148	165	57	57	114	31	32	25	3	.	28	. .	.
Total,	4,865 1 25	2,471	1,565	529	492	1,021	406	262	181	8	.	189	3,726 12 3	4,644 11 0
MOYCARKY P.:														
Ashhill,	304 2 7	87	38	20	19	39	14	6	7	.	.	7	88 9 2	79 5 0
Ballybudda,	142 3 38	22	17	8	11	19	2	2	2	.	.	2	42 0 0	52 15 0
Butlersfarm,	63 2 31	21		.	.	.	4	1	.	1	.	1	26 3 0	31 5 0
Coolkip,	216 0 11	110	39	18	21	40	15	5	6	.	.	0	111 0 0	89 3 0
Drumgower,	113 1 37	23	6	12	14	26	4	1	5	.	.	5	43 11 0	35 18 0
Forgestown,	291 2 34	103	29	16	13	29	18	3	3	.	.	3	123 16 11	133 5 0
Graigue,	970 1 14	392	234	110	129	239	63	53	46	.	.	46	464 4 0	384 13 0
Kilmelan,	44 2 2	31	14	5	5	10	4	2	2	.	.	2	19 16 0	20 15 0
Kilnoe,	160 2 3	61	15	13	15	28	10	3	5	.	.	5	73 3 0	59 15 0
Knocknanuss,	365 0 13	70	17	6	5	11	9	8	1	1	.	2	100 0 0	86 7 0
Knockroe,	362 1 35	144	124	43	40	83	24	20	16	.	.	16	148 16 0	150 5 0
Knockstowry,	34 1 27	33	31	4	5	9	7	7	2	.	.	2	18 0 0	19 0 0
Moycarky,	518 3 29	291	130	42	50	92	33	30	19	1	.	20	321 10 0	301 5 0
Poulduff,	120 2 33	67	31	17	12	29	13	6	6	.	.	6	50 0 0	40 12 0
Shanhally,	107 1 26	36	5	10	7	17	6	1	2	.	.	2	76 5 0	87 15 0
Smithsfarm,	18 3 14	.		.	.	.	.	1	.	.	.	.	9 12 0	12 19 0
Total,	3,635 2 39	1,493	780	325	352	677	229	146	122	3	.	125	1,716 6 1	1,581 17 0
MOYNE P.:														
Ballyerk,	306 1 20	131	79	37	35	72	19	14	10	.	.	10	245 8 0	161 15 0
Boolabeha,	535 1 16	209	129	47	57	104	35	26	19	.	.	19	281 10 0	236 8 0
Castletown,	730 1 16	177	62	43	44	87	28	9	13	.	.	13	335 12 0	269 15 0
Coolcamy,	1,215 3 37	262	214	64	74	138	45	35	23	.	.	23	652 9 0	523 14 0
Derryfadda,	9.1 2 25	159	95	41	39	80	31	16	19	.	.	19	305 15 0	237 0 0
Killoran,	1,594 2 35	297	209	72	72	144	46	40	26	.	.	26	641 9 7	504 15 0
Kilmakill,	1,219 0 30	231	188	70	67	137	47	34	25	1	.	26	379 8 9	318 1 0
Lisdonowley,	462 0 8	145	94	49	43	92	23	17	14	.	.	14	321 13 0	226 9 0

Printed image digitised by the University of Southampton Library Digitisation Unit

Parishes, Townlands, and Towns.	Area.	Population: In 1841. Persons.	Population: In 1851. Persons.	Population: In 1861. Males.	Population: In 1861. Females.	Population: In 1861. Total.	Houses: In 1841. Number.	Houses: In 1851. Number.	Houses: In 1861. Inhabited.	Houses: In 1861. Uninhabited.	Houses: In 1861. Building.	Houses: In 1861. Total.	Valuation: Poor Law Valuation in 1851.	Valuation: General Valuation in 1861.
	A. R. P.												£ s. d.	£ s. d.
MOYNE P.—*continued.*														
Lisheen,	990 2 13	212	138	61	90	171	33	23	30	.	.	30	500 6 0	492 10 0
Manselstown,	360 0 27	154	114	37	42	79	25	20	15	.	.	15	206 16 0	170 14 0
Moyneard,	711 0 26	256	180	53	67	120	39	29	25	.	.	25	464 1 0	410 0 0
Moynetemple,	416 2 35	145	94	24	22	46	26	18	13	1	.	14	267 1 0	233 2 0
	9,514 1 6	2,428	1,596	818	652	1,270	399	283	232	2	.	234	4,711 10 4	3,794 4 0
Moyne T.,	.	156	162	65	73	138	32	34	28	4	.	32	.	.
Total,	9,514 1 6	2,584	1,758	603	725	1,408	431	317	260	6	.	266	4,711 10 4	3,794 4 0
RAHELTY P.:														
Archerstown,	482 1 39	129	64	13	17	30	19	11	6	1	.	9	357 0 0	302 5 0
Ballummon,	252 1 35	61	49	23	13	36	15	9	7	.	.	7	98 3 0	99 7 0
Cassestown,	366 3 28	251	175	56	50	106	41	30	19	.	.	19	372 17 8	359 18 0
Coolaculla,	378 3 24	101	24	13	16	29	14	4	5	.	.	5	144 14 0	140 10 0
Corbally,	195 1 26	17	10	1	3	4	3	2	1	.	.	1	80 5 0	124 15 0
Drish,	160 0 36	32	3	4	10	14	6	6	2	.	.	2	78 3 0	62 5 0
Garranane,	415 1 19	265	124	55	63	116	52	24	25	.	.	25	129 10 0	184 10 0
Knockanacuna,	61 0 14	.	17	.	.	.	.	3	.	.	.	.	4 10 0	12 0 0
Knockree,	185 1 26	67	55	21	12	33	12	9	4	.	.	4	83 12 0	91 10 0
Kyle,	76 2 23	24	19	2	3	5	6	3	1	.	.	1	39 7 0	47 16 0
Lisduff,	230 1 6	130	44	16	16	32	23	11	7	1	.	8	169 10 0	132 6 0
Loughbeg,	72 1 26	17	11	6	7	13	2	2	3	.	.	3	40 0 0	45 16 0
Piercetown,	320 3 3	152	75	19	32	51	23	14	8	.	.	8	139 0 0	125 0 0
Rahelty,	819 2 24	247	137	50	51	101	37	24	19	.	.	19	239 12 0	266 16 0
Ratheriddoge,	220 0 4	78	54	16	13	29	13	10	4	1	.	5	124 6 0	100 5 0
Rathmanna,	45 3 0	9	6	3	3	6	1	1	1	.	.	1	30 0 0	52 15 0
Shanballyduff,	341 2 36	138	70	20	28	40	20	10	8	.	.	8	272 10 0	262 15 0
Townagha,	139 2 25	47	30	18	14	32	8	6	5	1	.	6	65 17 0	78 7 0
Total,	4,875 0 38	1,765	976	336	351	687	292	170	127	4	.	131	2,477 16 8	2,620 19 0
SHYANE P.:														
Clobanna,	243 1 39	154	32	16	14	30	24	7	5	.	.	5	95 4 0	142 5 0
Coolgarrane,	77 3 3	11	17	7	4	11	2	1	2	.	.	2	36 0 0	52 0 0
Rossestown,	587 3 32	194	102	36	45	81	30	20	14	.	.	14	353 13 0	345 17 0
Total,	909 0 34	359	151	59	63	122	56	28	21	.	.	21	486 17 0	540 2 0
TEMPLEMORE P., pt. of:														
Adamstown,	239 3 14	27	14	.	.	.	4	2	.	.	.	.	304 4 0	274 15 0
Ballycahill,	1,028 2 2	306	206	76	68	144	48	35	24	1	.	25	851 19 6	821 9 0
Ballyhean,	156 0 19	27	32	6	4	12	6	3	2	.	.	2	118 16 0	149 10 0
Barnalascaw,	16 2 32	16	9	5	3	6	3	1	1	.	.	1	23 0 0	21 10 0
Belleville,	32 3 1	2	.	.	.	.	1	.	.	.	.	.	42 0 0	43 0 0
Borrisbeg,	438 3 12	142	135	54	40	94	16	18	14	1	.	15	438 17 6	399 19 0
Butlersledge,	20 3 39	4	4	1	4	5	1	1	1	.	.	1	30 0 0	26 0 0
Culteenagh,	162 2 30	104	20	5	5	10	16	4	3	.	.	3	167 12 0	136 5 0
Eastwood,	225 1 15	40	16	6	10	16	5	4	3	.	.	3	224 3 6	195 5 0
Farranacahill,	79 2 23	13	10	4	9	13	2	1	1	.	.	1	10 2 6	41 10 0
Farranderry,	172 6 36	46	25	9	11	20	6	4	3	.	.	3	208 5 6	256 9 0
Forest,	199 2 5	64	39	7	7	14	10	7	3	.	.	3	169 2 0	139 10 0
Greenwood,	40 3 38	26	22	4	6	10	5	6	1	.	.	1	46 6 0	75 15 0
Ivyhall,	74 2 18	41	25	9	10	19	6	4	4	.	.	4	91 7 0	65 12 0
Jockeyhall,	42 3 5	23	12	11	11	22	4	2	3	.	.	3	41 0 0	41 15 0
Kilclareen,	156 3 36	112	44	9	19	28	18	7	5	.	.	5	150 10 0	103 14 0
Kilfillane,	506 1 0	80	55	18	29	47	12	10	9	.	.	9	3,112 3 0	2,717 4 0
Kiltillha,	195 2 8	23	12	1	1	2	3	2	1	1	.	2	253 13 0	202 15 0
Knockanroe,	760 2 19	124	40	22	19	41	19	8	6	.	.	6	795 5 0	627 0 0
Kylebeg,	17 2 3	.	.	.	.	.	.	.	.	.	.	.	9 6 0	39 10 0
Lisnaviddoge, North,	39 1 22	10	15	6	6	12	1	1	1	.	.	1	108 17 0	100 15 0
Lisnaviddoge, South,	59 3 22	20	22	6	10	18	4	3	4	.	.	4	63 16 0	50 5 0
Manna, North,	131 2 27	13	.	.	.	.	2	.	.	.	.	.	130 8 0	97 10 0
Manna, South,	225 2 3	14	23	7	13	20	2	4	3	.	.	3	687 1 0	704 14 0
Oldtown,	354 1 21	31	41	17	18	35	3	4	4	.	.	4	497 15 0	424 10 0
Priory Demesne,	283 1 38	22	26	12	24	36	2	4	5	.	.	5	362 12 0	378 0 0
Rossnamanniff, Lower,	55 3 2	5	.	4	3	7	1	.	1	.	.	1	46 0 0	40 0 0
Rossnamanniff, Upper,	44 2 10	21	19	6	4	10	2	3	2	.	.	2	44 0 0	36 15 0
Sandymount,	50 3 34	10	20	.	.	.	1	3	.	.	.	.	71 4 6	52 5 0
Templemore Demesne,	386 1 12	19	9	3	4	7	4	2	2	.	.	2	542 10 0	480 15 0
Woodville,	63 0 37	28	19	9	8	17	3	2	2	.	.	2	176 16 0	111 5 0
	6,441 0 27	1,420	916	321	346	667	211	142	108	3	.	111	10,248 14 0	8,865 1 0
Templemore T.,*	.	3,685	4,375	2,262	1,875	4,137	510	580	503	11	3	517	.	.
Do. *Bridewell*,	.	.	.	1	.	1	.	.	1	.	.	1	.	.
Total, (e)	6,441 0 27	5,105	5,291	2,584	2,221	4,805	721	722	612	14	3	629	10,248 14 0	8,865 1 0

* Including Military in 1861.

(e) The remainder of the parish of Templemore is in the barony of Ikerrin; the entire parish, including one inmate of Templemore Bridewell, contains 5,124 persons.

Printed image digitised by the University of Southampton Library Digitisation Unit

TIPPERARY, N.R.

Parishes, Townlands, and Towns.	Area.	Population In 1841. Persons.	Population In 1851. Persons.	Population In 1861. Males.	Population In 1861. Females.	Population In 1861. Total.	Houses In 1841. Number.	Houses In 1861. Number.	Houses In 1861. Inhabited.	Houses In 1861. Uninhabited.	Houses In 1861. Building.	Houses In 1861. Total.	Valuation Poor Law Valuation in 1851.	Valuation General Valuation in 1861.
	A. R. P.												£ s. d.	£ s. d.
TEMPLETOUHY P., part of (✓)														
Derryville,	1,226 2 5	39	13	6	7	13	7	2	2	.	.	2	106 16 0	67 1 0
THURLES P.:														
Ardbaun,	51 0 32	15	19	12	3	28	3	3	3	.	.	3	30 17 0	37 10 0
Ballycarrane,	238 1 31	22	22	13	11	24	3	4	3	.	.	3	231 0 0	275 15 0
Ballygammane,	274 1 29	38	3	7	8	15	6	2	2	.	.	2	38 10 0	96 13 0
Bawnanaddin,	34 0 37	6	8	3	5	11	1	1	2	.	.	2	45 0 0	54 0 0
Bawntameena,	131 2 13	47	15	7	7	14	3	3	3	.	.	3	138 3 0	133 15 0
Bohernamona,	162 2 10	52	48	23	22	45	7	7	7	.	.	7	167 12 0	189 3 0
Bowling Green,	31 1 22	.	.	.	.	.	.	.	.	.	.	.	54 0 0	52 10 0
Brittas,	1,004 1 4	233	169	38	51	89	57	31	15	.	.	15	703 4 0	1,103 10 0
Brittasroad,	141 1 26	4	10	8	10	18	1	2	3	.	.	3	196 16 0	183 5 0
Carrigeen,	157 1 6	88	.	3	2	5	13	.	1	.	.	1	72 3 0	66 0 0
Clongower,	276 1 16	69	46	22	20	42	10	7	8	1	.	9	277 4 5	306 15 0
Commens,	535 1 39	138	176	58	67	125	23	27	25	2	.	27	437 17 0	343 12 0
Farranreigh,	152 3 3	128	41	10	13	23	19	6	4	.	.	4	125 3 0	153 10 0
Furze,	137 0 32	41	32	19	16	35	6	3	5	.	.	5	127 15 0	126 10 0
Garryvicleheen,	117 2 21	.	.	.	.	.	.	.	.	.	.	.	449 13 0	606 0 0
Glebe,	65 0 31	21	21	13	12	25	3	3	3	.	.	3	87 0 0	115 10 0
Glengarriff,	114 3 33	17	12	2	.	2	2	2	1	.	.	1	111 7 0	135 5 0
Gortataggart,	103 2 20	179	3	5	4	9	31	2	1	.	.	1	172 1 2	312 8 0
Gortnaglogh,	225 2 35	30	23	13	11	27	4	5	5	.	.	5	114 10 0	107 15 0
Grange,	248 1 2	86	59	35	32	67	11	3	3	.	.	3	227 11 0	410 13 0
Killinane,	254 2 26	150	130	58	55	113	27	26	22	.	.	22	183 18 0	141 17 0
Kilrush,	633 2 31	310	279	79	92	171	52	41	28	.	.	28	351 0 0	337 14 0
Knockauns,	133 3 10	73	29	10	9	19	12	3	3	.	.	3	143 11 0	127 5 0
Knockcurra,	60 1 33	10	10	4	3	7	1	1	1	.	.	1	34 0 0	42 5 0
Knockeen,	67 1 17	60	60	15	13	28	13	10	7	.	.	7	79 3 0	67 1 0
Laghtagalla,	93 0 14	79	27	3	6	9	17	4	3	.	.	3	89 17 0	128 13 0
Lewagh Beg,	198 1 18	221	57	31	30	61	33	14	13	.	.	13	136 18 0	112 15 0
Lewagh More,	296 3 36	97	116	36	37	73	14	15	14	1	.	15	218 6 0	289 9 0
Liscahill,	90 0 21	81	25	6	10	16	4	5	3	.	.	3	114 8 0	117 15 0
Lognafulla,	60 0 33	10	10	.	.	.	2	2	.	.	.	.	71 2 0	107 14 0
Loughlahan,	38 1 11	8	6	0	11	19	1	1	3	.	.	3	14 0 0	15 1 0
Monacocka,	69 1 38	.	.	.	.	.	.	.	.	.	.	.	64 10 0	63 13 0
Monakeeba,	165 0 0	4	27	12	15	27	2	4	5	.	.	5	178 19 0	133 16 0
Monasearla,	85 0 27	25	31	15	15	30	6	5	6	.	.	6	39 15 0	71 16 0
Mullaunbrack,	240 0 30	53	67	30	31	61	10	11	10	.	.	10	110 17 0	114 15 0
Mullanns,	212 3 27	108	64	21	20	41	13	3	6	1	.	7	192 10 0	230 16 0
Racecourse,	136 1 11	54	39	14	10	24	8	7	4	.	.	4	255 15 0	209 12 0
Rathcooney,	27 3 29	8	6	1	1	2	1	1	1	.	.	1	24 4 0	28 0 0
Sheskin,	237 0 6	116	19	6	12	18	21	5	4	.	.	4	137 0 0	104 0 0
Stradavoher,	94 0 24	.	.	.	.	.	.	.	.	.	.	.	333 1 0	275 10 0
The Heath,	103 1 27	28	28	9	10	19	5	5	8	.	.	8	81 12 0	94 15 0
Thurles Townparks,	365 3 27	.	.	.	.	.	.	.	.	.	.	.	3,700 9 8	3,377 2 0
Toor,	48 0 25	17	10	4	4	8	4	3	2	.	.	2	54 10 0	51 15 0
Tourcen,	202 0 30	57	29	11	14	25	7	4	5	.	.	5	70 2 0	100 15 0
Turtulla,	34 3 36	.	27	10	16	26	.	2	3	1	.	4	62 0 0	76 2 0
Wrenshorough,	79 2 25	33	26	2	4	6	0	7	1	.	.	1	64 19 0	82 0 0
	8,263 2 24	2,761	1,364	632	717	1,399	452	308	246	6	.	252	10,614 9 4	12,282 5 0
Thurles T.,	.	7,523	5,908	2,153	2,713	4,866	1,289	1,118	907	39	4	950	.	.
Do. *Bridewell*,	.	.	13	.	.	.	.	1	.	.	.	.	.	.
Do. *Workhouses*,	.	.	2,761	152	245	397	.	2	1	.	.	1	.	.
Do. *Fever Hospital*,	.	.	.	4	11	15	.	.	1	.	.	1	.	.
Total,	8,263 2 24	10,284	10,546	2,991	3,686	6,677	1,741	1,429	1,155	45	4	1,204	10,614 9 4	12,282 5 0
TWOMILEBORRIS P.:														
Ballybeg,	1,691 0 37	499	365	153	163	316	83	60	54	1	.	55	645 13 3	636 13 0
Ballydavid,	831 2 18	413	263	104	113	217	74	47	41	.	.	41	693 16 0	710 8 0
Ballyerk,	233 2 2	50	31	15	15	30	8	5	4	.	.	4	99 18 0	93 18 0
Ballynamona,	193 2 9	56	28	11	7	18	6	4	5	.	.	5	68 6 0	72 15 0
Blackcastle,	191 2 28	6	8	12	11	23	1	2	4	.	.	4	91 14 0	71 11 0
Berria,	1,325 3 27	362	239	113	107	220	53	36	40	.	.	40	627 5 0	525 8 0
Cloncleagh,	589 2 20	136	147	53	52	105	21	31	20	.	.	20	209 14 0	121 0 0
Coldfields,	321 2 7	184	114	35	38	73	32	23	17	.	.	17	114 10 0	116 7 0
Coolcroo,	191 3 39	74	51	21	23	44	13	8	8	.	.	8	117 9 0	112 5 0
Derryhogan,	970 3 35	84	39	10	12	22	11	6	4	1	.	5	87 16 0	83 8 0
Garraun,	564 0 26	151	101	39	40	79	26	20	16	.	.	16	184 5 0	179 1 0
Lisnardan, Lower,	286 3 22	103	94	29	22	51	14	10	13	.	.	13	153 2 0	115 4 0

(✓) The remainder of the parish of Templetouhy is in the barony of Ikerrin; the entire parish contains 1,557 persons.

Printed image digitised by the University of Southampton Library Digitisation Unit

Parishes, Townlands, and Towns.	Area.	Population: In 1841. Persons.	Population: In 1851. Persons.	Population: In 1861. Males.	Population: In 1861. Females.	Population: In 1861. Total	Houses: In 1841. Number.	Houses: In 1851. Number.	Houses: In 1861. Inhabited.	Houses: In 1861. Uninhabited.	Houses: In 1861. Building.	Houses: In 1861. Total.	Valuation: Poor Law Valuation in 1851 £ s. d.	Valuation: General Valuation in 1861. £ s. d.
	A. R. P.													
TWOMILEBORRIS P.—*continued.*														
Lisbarlan, Upper,	277 0 5	101	50	12	21	33	16	11	7	.	.	7	187 19 6	177 3 0
Leigh,	2,140 2 3	281	148	65	61	126	37	23	20	.	.	20	567 3 0	546 5 0
Menaraheen,	181 0 8	39	25	14	10	24	6	6	4	.	.	4	72 10 0	60 7 0
Monattieron,	83 2 21	7	7	2	3	5	1	3	1	.	.	1	21 10 0	26 15 0
Newhill,	556 0 2	54	26	16	10	34	7	7	7	.	.	7	184 0 0	184 0 0
Noard,	1,017 3 31	289	92	38	41	79	49	15	15	1	.	16	259 16 0	220 1 0
Rathmanna,	240 3 16	25	28	10	14	24	3	4	4	.	.	4	92 5 0	122 13 0
	11,939 2 38	2,894	1,958	752	771	1,523	463	330	204	3	.	207	4,472 7 6	4,229 5 0
Littleton T.,	.	356	393	91	110	201	80	79	40	6	.	46	.	.
Twomileborris T.,	.	122	110	37	41	78	30	26	21	2	.	23	.	.
Total,	11,939 2 38	3,372	2,361	880	922	1,802	573	435	345	11	.	356	4,472 7 6	4,229 5 5

BARONY OF IKERRIN.

BARNANE-ELY P.:														
Barnane,	2,166 3 5	752	485	171	134	305	111	76	51	2	.	53	1,508 12 8	1,532 15 0
BORRISNAFARNEY P., part of:														
Borrisnafarney,	1,567 2 21	281	136	63	52	115	27	17	13	.	.	13	923 0 0	671 0 0
Clonannon,	1,194 3 17	360	203	73	68	141	60	32	26	.	.	26	577 17 6	491 10 0
Knockanroger,	394 3 8	102	37	10	12	22	15	7	6	.	.	6	214 11 6	168 15 0
Total, (g)	3,157 1 6	693	376	140	132	278	102	56	45	.	.	45	1,715 9 0	1,331 5 0
BOURNEY P.:														
Ballyhenry,	233 2 33	117	57	33	28	61	22	11	10	1	.	11	175 2 6	120 10 0
Ballykelly,	503 2 34	221	152	54	61	115	35	20	19	1	.	20	476 0 0	532 15 0
Ballynough,	314 1 9	241	92	26	49	77	46	16	15	.	.	15	164 12 8	159 0 0
Bawnmadrum,	347 3 17	114	36	29	29	58	18	13	12	.	.	12	146 13 0	146 5 0
Bawnmadrum, North,	301 1 23	48	23	19	14	33	8	4	5	.	.	5	70 10 0	77 10 0
Behaghglass,	363 2 26	200	126	34	25	59	36	25	14	3	.	17	240 2 6	218 5 0
Bonagortbaun,	179 1 34	140	66	43	38	81	25	13	15	.	.	15	83 5 0	72 0 0
Boola,	376 3 16	154	109	34	27	61	21	17	14	1	.	15	151 7 6	164 5 0
Boolabaun,	742 1 29	319	224	98	94	192	54	37	33	.	.	33	492 10 0	395 15 0
Boolaracagh,	543 1 4	331	317	92	62	154	49	45	23	.	1	24	275 12 6	245 10 0
Borrisnoe,	1,365 1 22	324	252	117	110	227	54	44	35	.	.	35	410 2 6	475 5 0
Cappalahan,	796 1 25	139	151	60	56	116	21	22	17	.	1	18	197 10 0	100 3 6
Clonakenny,	911 2 37	347	248	121	104	225	58	40	37	2	.	39	401 2 6	425 0 0
Coolgarran,	41 3 1	.	13	4	5	9	.	2	1	.	.	1	21 0 0	27 5 0
Corriga,	278 2 0	29	54	19	20	30	6	9	7	.	.	7	121 10 0	141 15 0
Cullihill,	1,052 2 10	123	118	40	45	85	15	12	12	.	.	12	324 10 0	361 15 0
Dangan-allagh,	330 3 1	83	54	21	21	42	12	11	8	1	.	9	221 10 0	216 0 0
Derrylahan,	100 3 22	18	13	5	9	14	2	2	2	.	.	2	82 0 0	55 10 0
Gortderrybey,	242 2 16	184	103	18	11	29	30	15	6	.	.	6	119 18 0	117 12 0
Gorteen,	386 3 24	210	104	34	28	62	34	14	13	.	1	14	251 7 6	239 5 0
Gortnacally,	135 1 23	68	24	14	20	34	12	4	6	1	.	7	83 7 6	68 5 0
Gortnadumagh,	186 3 23	98	87	25	35	60	17	13	15	1	.	16	49 10 0	71 10 0
Gortnaskehy,	208 1 8	144	22	4	7	11	23	4	2	.	.	2	125 17 0	114 6 0
Kilmacuddy,	14 0 25	72	.	.	.	.	13	.	.	.	.	.	6 15 0	6 0 0
Knockannevogga,	70 2 6	29	20	11	13	24	5	4	4	.	.	4	29 10 0	32 0 0
Kyleaunagh,	191 0 21	70	73	19	27	46	13	12	9	.	.	9	54 5 0	76 11 0
Longford,	369 2 28	175	90	25	25	50	25	14	9	.	.	9	193 5 0	167 0 0
Longford Wood,	243 0 24		43	21	24	45		4	7	.	.	7	101 0 0	97 15 0
Loran,	485 2 24	127	64	17	25	42	18	10	7	.	.	7	206 5 0	276 5 0
Mountfrisco,	174 0 11	10	14	6	8	14	1	2	2	.	.	2	135 0 0	132 15 0
Newtown,	105 3 4	65	50	.	.	.	10	6	.	.	.	.	46 17 8	56 0 0
Oldcastle,	503 3 2	130	79	34	30	64	22	13	12	.	.	12	175 0 0	173 0 0
Orkneys,	91 3 4	27	17	10	6	16	3	3	3	.	.	3	24 15 0	35 0 0
Shanaleon,	336 3 6	112	65	9	3	12	13	12	2	.	.	2	163 5 0	164 10 0
Shanballynahagh,	170 1 6	142	101	32	39	71	26	18	14	1	.	15	85 15 0	92 15 0
Total,	12,981 1 38	4,620	3,116	1,130	1,100	2,230	752	499	390	12	3	405	5,016 18 0	5,987 17 0

(g) The remainder of the parish of Borrisnafarney is in the barony of Clonlisk, King's county; the entire parish contains 455 persons.

Printed image digitised by the University of Southampton Library Digitisation Unit

TIPPERARY, N.R.

Parishes, Townlands, and Towns.	Area.	Population: In 1841. Persons.	Population: In 1851. Persons.	Population: In 1861. Males.	Population: In 1861. Females.	Population: In 1861. Total.	Houses: In 1841. Number.	Houses: In 1851. Number.	Houses: In 1861. Inhabited.	Houses: In 1861. Uninhabited.	Houses: In 1861. Building.	Houses: In 1861. Total.	Valuation: Poor Law Valuation in 1851.	Valuation: General Valuation in 1861.
	A. R. P.												£ s. d.	£ s. d.
CORBALLY P., part of:														
Aghsmear,	466 1 21	128	109	38	44	82	16	16	16	1	.	17	244 10 0	261 10 0
Ballycrine,	323 3 26	102	49	30	27	57	16	9	9	.	.	9	138 12 6	151 5 0
Ballygortneen,	318 3 16	117	64	32	27	59	18	13	9	.	.	9	180 7 6	172 11 0
Burhgreve,	63 1 35	39	13	14	12	26	6	4	4	1	.	5	202 0 0	149 15 0
Beola,	163 0 17	66	31	8	12	20	13	8	5	.	.	5	70 15 0	69 0 0
Camlin,	637 3 12	167	98	43	45	88	27	17	17	1	.	18	343 13 0	351 10 0
Cappalahan,	17 2 25	35	19	10	2	12	5	3	1	.	.	1	18 12 6	13 10 0
Clonsracken,	556 1 34	53	41	23	20	43	10	9	9	.	.	9	334 12 0	309 5 0
Closcen,	495 3 11	297	186	53	50	103	57	35	19	.	.	10	435 12 6	398 6 0
Coolecashill,	144 1 3	.	.	.	.	.	.	.	.	.	.	.	17 0 0	84 0 0
Corville,	568 2 36	42	14	5	12	17	6	4	3	.	.	3	300 0 0	345 10 0
Cullaun,	414 2 6	144	76	35	29	64	25	13	11	.	.	11	144 0 0	225 3 0
Derrymore,	1,096 3 16	280	280	116	97	213	42	46	34	1	.	35	575 13 0	645 10 0
Derryvale,	43 3 7	41	31	11	12	23	9	6	4	.	.	4	62 0 0	59 10 0
Glenbehe,	188 2 10	33	25	0	10	16	6	5	4	1	.	5	139 2 6	124 10 0
Gortmullin,	304 1 27	47	42	23	19	42	9	6	6	.	.	6	147 10 0	136 15 0
Gortnacally,	44 1 15	.	.	.	.	.	.	.	.	.	.	.	14 17 6	16 5 0
Grange,	164 2 5	388	183	58	90	148	66	41	29	.	.	29	162 15 0	147 5 0
Lisglenbeha,	151 3 0	83	80	13	9	22	16	6	5	.	.	5	56 15 0	66 5 0
Lismakim,	316 0 36	205	132	58	56	114	35	26	19	.	.	19	196 15 0	200 2 0
Monaincha,	1,778 1 26	101	87	38	35	73	14	16	11	1	.	12	320 0 0	326 15 0
Newtown,	158 0 4	54	32	31	21	52	6	4	8	.	.	8	61 15 0	67 11 0
Rackethall,	229 3 30	56	15	7	4	11	9	4	2	.	.	2	115 0 0	153 15 0
Rockforest,	830 0 15	279	227	106	105	211	43	38	39	.	.	39	440 13 0	512 10 0
Scart,	128 2 17	191	113	65	52	117	34	20	17	.	.	17	126 0 0	125 5 0
The Sheehys,	858 2 24	90	66	22	24	46	13	8	8	.	.	8	300 5 0	171 5 0
Tuoney,	699 2 15	32	18	14	13	27	4	2	5	1	.	6	393 10 0	333 17 0
Tuoney Hills,	206 2 32	20	15	10	10	20	2	2	2	.	.	2	116 10 0	98 7 0
Tinderry,	427 3 34	77	40	20	26	46	14	8	8	.	.	8	171 10 0	192 5 0
Verdanthill,	39 3 23	12	.	2	7	9	2	.	2	1	.	3	30 0 0	41 16 0
	11,879 2 5	3,165	2,056	896	870	1,766	525	370	306	8	.	314	5,906 6 6	5,035 17 0
Roscrea *Workhouse*,	.	.	1,417	112	153	267	.	1	1	.	.	1	.	.
Total, (*h*)	11,879 2 5	3,165	3,473	1,008	1,025	2,033	525	371	307	8	.	315	6,566 6 6	5,035 17 0
CULLENWAINE P., pt. of:														
Derrycallaghan,	324 2 4	66	28	13	12	25	9	5	4	.	.	4	207 15 0	131 0 0
Drumbaun,	126 2 1	17	15	5	3	8	3	3	3	.	.	3	93 0 0	100 0 0
Greenhills,	204 0 17	25	11	4	3	7	1	1	2	.	.	2	126 2 6	116 0 0
Total, (*i*)	657 0 22	108	54	22	18	40	13	9	9	.	.	8	431 17 6	397 0 0
KILLAVINOGE P.:														
Ballysorrell, Big,	523 0 36	193	141	38	51	89	29	21	19	.	.	19	210 17 6	456 5 0
Ballysorrell, Little,	369 0 23	48	30	21	17	38	6	5	6	.	.	6	138 12 6	366 10 0
Boggaun,	102 1 39	84	32	7	8	15	18	5	4	.	.	4	62 10 0	45 6 0
Clonhugh,	682 3 21	250	159	61	58	119	36	23	23	.	.	23	293 7 6	279 15 0
Clonmore,	1,236 1 26	594	411	151	162	313	116	75	55	2	.	57	890 1 2	672 15 0
Dromard Bag,	842 1 13	335	351	121	141	262	50	59	50	2	.	52	303 0 0	633 5 0
Dromard More,	1,085 0 23	350	37	22	14	36	56	6	5	.	.	5	369 15 0	344 5 0
Gleha,	73 0 19	19	16	6	3	9	3	2	1	.	.	1	30 0 0	36 10 0
Gortnagowna,	881 2 1	163	138	56	51	107	31	27	20	.	.	20	315 3 6	310 0 0
Grafin,	813 1 35	537	378	109	101	210	93	66	39	3	.	42	455 6 0	404 10 0
Killavinoge,	161 1 17	37	27	24	18	42	6	4	8	.	.	8	75 15 0	199 5 0
Lissanure,	186 1 36	147	59	5	9	14	24	8	2	.	.	2	110 3 6	123 5 0
Shanakill,	872 0 30	473	403	155	161	316	77	73	62	2	.	64	515 0 0	436 17 0
Skehanagh,	326 0 26	207	160	38	27	65	33	14	12	1	.	13	161 0 0	165 10 0
Total,	8,159 3 25	3,557	2,267	814	821	1,635	576	387	306	10	.	316	3,950 17 2	4,723 13 0
KILLEA P.:														
Barnane,	191 2 1	34	27	4	5	9	4	3	1	.	.	1	133 12 6	103 10 0
Bohernarude,	532 3 13	92	57	15	15	30	18	10	7	.	.	7	56 2 6	79 5 0
Gleeragh,	208 3 10	6	.	.	.	.	1	1	.	.	.	.	56 2 6	51 10 0
Gortacurra,	287 3 33	110	107	36	37	72	16	13	10	1	.	11	235 12 6	216 5 0
Killballyhemikin,	446 2 39	173	85	44	45	89	24	13	13	.	.	13	322 10 0	337 10 0
Kilduff,	629 2 23	194	96	33	41	74	31	16	14	.	.	14	203 12 3	213 10 0
Kilkip, East,	52 3 24	21	31	24	24	48	4	7	10	.	.	10	26 15 0	39 6 0
Kilkip, West,	124 1 4	81	58	3	7	10	16	11	2	.	.	2	46 3 9	73 5 0
Killawardy,	469 2 3	130	129	49	43	92	19	21	16	.	.	16	347 7 0	317 16 0
Killea,	79 2 11	144	93	36	34	70	26	21	19	.	.	19	66 6 0	66 15 0
Kilmacuddy,	228 3 24	39	21	8	8	14	6	4	2	.	.	2	43 10 0	65 5 0
Lahesseragh,	46 0 13	35	24	3	1	4	7	4	1	.	.	1	24 5 0	28 3 0
Lisnareelin,	60 0 11	43	35	13	12	25	9	8	7	.	.	7	71 0 0	52 17 0

(*h*) The remainder of the parish of Corbally is in the baronies of Ballybritt and Clonlisk, King's county; the entire parish contains 2,152 persons.
(*i*) The remainder of the parish of Cullenwaine is in the barony of Clonlisk, King's county, the entire parish contains 1,263 persons.

Printed image digitised by the University of Southampton Library Digitisation Unit

Parishes, Townlands, and Towns.	Area.	Population: In 1841. Persons.	Population: In 1851. Persons.	Population: In 1861. Males.	Population: In 1861. Females.	Population: In 1861. Total.	Houses: In 1841. Number.	Houses: In 1851. Number.	Houses: In 1861. Inhabited.	Houses: In 1861. Uninhabited.	Houses: In 1861. Building.	Houses: In 1861. Total.	Valuation: Poor Law Valuation in 1851. £ s. d.	Valuation: General Valuation in 1861. £ s. d.
	A. R. P.													
KILLEA P.—*continued.*														
Lloydsborough,	247 3 36	66	35	7	8	15	9	7	3	.	.	3	259 15 0	245 6 0
Mion,	479 0 33	165	129	34	37	71	23	20	10	.	.	10	281 3 0	290 12 0
Park,	436 2 26	129	119	49	43	92	22	20	14	2	.	16	366 0 0	373 19 0
Skehanagh, North,	182 3 31	33	25	2	8	10	3	3	8	.	.	6	170 0 0	172 0 0
Skehanagh, South,	73 1 22	26	20	18	18	36	5	4	1	.	.	1	58 0 0	53 0 0
Total,	4,772 3 37	1,526	1,091	375	386	761	243	191	136	3	.	139	2,777 1 9	2,273 13 0
KILLOSKEHAN P.:														
Killoskehan,	2,541 3 14	743	516	172	184	356	117	82	66	2	.	68	1,416 19 0	1,566 5 0
RATHNAVEOGE P.:														
Ballymoheat,	181 3 29	41	30	10	10	20	4	5	4	.	.	4	31 10 0	53 5 0
Ballynakill,	707 0 39	203	193	66	62	128	37	34	22	1	.	23	453 11 6	338 2 0
Ballynamoe,	74 2 13	61	38	15	12	25	8	7	4	.	.	4	51 0 0	55 5 0
Ballysles,	192 2 17	53	20	4	3	7	10	5	2	.	.	2	124 8 0	98 5 0
Crumlin, Big,	704 0 32	205	109	43	49	92	32	16	16	.	.	16	231 15 0	224 15 0
Crumlin, Little,	423 3 22	103	77	33	34	67	15	14	14	1	.	15	134 15 0	171 16 0
Gorteenashingaun,	458 3 4	116	108	57	60	117	19	19	21	.	.	21	166 10 0	157 14 0
Honeymount,	291 1 22	126	65	23	23	46	19	13	11	.	.	11	210 5 0	165 10 0
Lisduff,	263 2 27	132	40	21	5	26	22	7	4	1	.	5	201 0 0	219 10 0
Longford,	53 1 14	14	15	4	5	9	4	3	2	.	.	2	21 17 6	26 5 0
Moatquarter,	215 0 16	26	35	18	19	37	3	8	8	.	.	8	125 10 0	95 0 0
Montore,	264 1 27	93	77	19	19	38	19	18	7	.	.	7	122 5 0	129 5 0
Rathnaveoge, Lower,	520 1 18	196	123	58	39	97	27	21	15	3	.	18	286 5 0	272 7 0
Rathnaveoge, Upper,	428 1 28	122	56	19	14	33	18	9	6	.	.	6	247 10 0	224 7 0
Summerhill,	382 3 33	145	83	43	39	82	23	23	20	2	.	22	243 0 0	216 0 0
Total,	5,152 3 9	1,635	1,069	431	393	824	260	202	156	8	.	164	2,641 2 0	2,505 6 0
ROSCREA P., part of:														
Ashbury,	467 3 8	148	33	14	15	29	21	7	5	.	.	5	435 10 0	466 15 0
Barnagree,	56 3 0	11	13	4	3	7	4	3	1	.	.	1	70 0 0	60 0 0
Benamore,	136 3 29	344	254	59	84	143	59	40	34	.	.	34	248 18 0	277 10 0
Berris,	64 3 22	25	8	4	4	8	5	1	1	.	.	1	46 0 0	44 5 0
Carrick,	603 0 30	334	125	54	44	98	62	27	19	.	.	18	357 7 0	829 15 0
Castleholding,	90 2 34	122	141	43	47	90	26	26	22	.	.	22	156 9 6	166 14 0
Cloonagh,	498 3 8	106	65	31	35	66	19	18	14	.	.	14	495 18 6	414 5 0
Clybaunane,	312 3 12	197	154	29	26	55	20	31	13	.	.	13	339 17 0	361 11 0
Demesne,	71 0 27	35	70	*	*	*	4	12	.	.	.	.	423 12 6	339 3 0
Glebe,	7 3 16	10	12	*	*	*	2	1	.	.	.	.	48 0 0	44 0 0
Glentara,	57 0 20	55	43	8	10	18	11	9	4	.	.	4	68 0 4	87 5 0
Inane,	507 0 37	41	52	19	17	36	8	5	5	.	.	5	390 0 0	413 15 0
Irby,	116 2 18	80	185	22	22	44	16	41	9	.	.	9	219 9 6	200 9 0
Longhanavatta,	214 1 15	18	152	54	57	111	3	27	22	.	.	22	241 4 0	211 0 0
Loughpark,	48 3 29	106	25	9	15	24	20	2	2	.	.	2	63 10 0	51 10 0
Millpark,	83 3 5	17	11	4	4	8	8	3	2	.	.	2	174 0 0	136 5 0
Parksmore,	336 2 29	117	362	40	46	86	22	64	18	.	.	18	1,134 5 0	1,052 3 0
Pintown,	173 3 21	78	59	25	21	46	13	8	7	.	.	7	160 17 6	140 15 0
Rahsens,	30 2 21	5	19	5	6	11	1	3	2	.	.	2	25 0 0	48 7 0
Sheehane,	73 2 29	7	23	5	6	11	1	8	2	.	.	2	124 13 0	73 5 0
Timeighter,	523 0 21	111	77	28	29	57	21	12	9	2	.	11	218 17 6	199 1 0
Townparks,	138 2 9	.	87	*	*	*	.	21	.	.	.	.	3,606 11 0	3,135 12 0
Tullaskeagh,	113 1 29	444	400	144	187	331	89	86	67	.	.	67	128 5 0	169 7 0
Whitepark,	194 1 25	153	100	23	25	48	25	22	13	.	.	13	238 17 6	202 1 0
Willisson,	79 1 28	113	35	7	7	14	19	7	3	2	.	5	107 18 6	81 12 0
	4,829 3 2	2,677	2,446	631	710	1,341	481	479	274	4	.	278	9,523 1 4	8,726 6 0
Roscrea T.,	.	5,275	5,369	1,796	1,927	3,725	915	600	620	43	5	677	.	.
Do. *Bridewell,*	.	.	11	1	1	2	.	1	1	.	.	1	.	.
Do. *Hospital,*	.	.	96	.	.	.	.	3	.	.	.	.	.	.
Auxiliary Workhouse,	.	.	641	.	.	.	.	1	.	.	.	.	.	.
Total, (j)	4,829 3 2	7,952	6,583	2,430	2,630	5,068	1,398	1,084	904	47	5	956	9,523 1 4	8,726 6 0
TEMPLEMORE P., pt. of:														
Clonsaffe,	462 1 21	150	92	37	30	67	25	15	10	.	.	10	353 2 6	354 17 0
Craignedarg,	82 2 14	28	10	6	5	11	2	1	1	.	.	1	30 0 0	67 0 0
Curraduff,	175 1 25	146	62	17	16	33	22	10	5	.	.	6	114 15 0	116 0 0
Graigneheg,	37 0 31	49	12	15	18	33	7	2	5	.	.	5	30 5 0	23 10 0
Killawardy,	101 1 4	37	14	6	9	15	14	2	2	.	.	2	139 12 6	94 8 0
Killongh,	549 1 29	368	205	68	69	137	64	35	26	.	.	26	440 19 0	474 5 0
Lloydsborough,	322 0 18	31	13	10	13	23	4	2	4	.	.	4	480 0 0	395 0 0
Total, (k)	2,030 1 22	861	408	159	160	319	138	67	54	.	.	54	1,638 14 0	1,530 0 0

* The population of these townlands is included with the town of Roscrea.
(j) The remainder of the parish of Roscrea is in the baronies of Ballybritt and Clonlisk, King's county; the entire parish contains 6,003 persons.
(k) The remainder of the parish of Templemore is in the barony of Eliogarty; the entire parish contains 5,124 persons.

Printed image digitised by the University of Southampton Library Digitisation Unit

TIPPERARY, N.R.

Parishes, Townlands, and Towns.	Area.	Population					Houses						Valuation	
		In 1841.	In 1851.	In 1861.			In 1841.	In 1851.	In 1861.				Poor Law Valuation in 1851	General Valuation in 1861.
		Persons.	Persons.	Males.	Females.	Total	Number	Number.	Inhabited.	Uninhabited.	Building.	Total.		
	A. R. P.												£ s. d.	£ s. d.
TEMPLEREE P.:														
Aughall Beg,	127 0 22	104	68	22	23	45	14	14	10	1	.	11	98 18 0	84 10 0
Aughall Middle,	142 3 22	121	40	9	8	17	22	6	4	.	.	4	92 5 0	161 8 0
Aughall More,	204 2 26	103	92	34	30	64	17	15	12	.	.	12	166 10 0	139 2 0
Ballinlassa,	190 2 26	86	102	22	19	41	12	14	6	1	.	7	43 2 0	78 13 0
Ballinroe,	661 0 36	171	162	32	28	60	25	32	12	.	.	12	265 4 0	299 15 0
Ballyphillips,	422 2 11	30	27	12	11	23	3	3	2	.	.	2	30 10 0	118 15 0
Castleisiny,	322 2 27	246	135	75	69	144	40	28	25	1	.	26	304 6 0	296 2 0
Cebba,	350 1 23	134	86	36	38	74	20	12	12	.	.	12	212 13 9	493 16 0
Gorteendangan,	173 1 12	152	105	38	47	85	25	21	17	1	.	18	151 0 0	124 8 0
Gorteenmagher,	222 2 24	81	82	24	13	37	13	10	4	1	.	5	170 0 0	141 0 0
Kylemore,	155 0 28	48	42	18	10	36	7	7	5	.	.	5	91 7 0	95 10 0
Lisagh,	555 1 17	84	63	23	21	44	9	10	9	.	.	9	160 10 0	175 15 0
Strogue,	712 1 16	252	205	72	60	132	39	27	21	1	.	22	179 15 0	818 15 0
Total,	4,241 0 10	1,612	1,189	417	385	802	246	199	139	6	.	145	2,066 0 9	2,828 11 0
TEMPLETOUHY P., pt. of:														
Ballyknockane,	724 3 7	299	164	63	72	135	47	31	18	1	.	19	487 1 0	462 15 0
Ballylahy,	266 2 5	56	53	24	26	50	8	10	9	.	.	9	145 13 0	149 15 0
Barnahsheen,	703 2 8	361	285	78	96	174	58	49	34	.	.	34	371 7 8	372 19 0
Beolaree,	63 3 8	17	17	6	9	15	4	3	2	.	.	2	36 18 0	21 10 0
Clonbuogh,	230 3 36	108	58	27	36	63	16	12	12	2	.	14	67 0 0	75 10 0
Cranagh,	664 0 37	103	110	41	37	78	26	17	14	1	.	15	559 19 0	408 15 0
Derrylaughta,	166 1 26	43	48	4	4	8	7	9	3	.	.	3	25 0 0	23 10 0
Lisdalleen and Drumnin,	596 2 36	377	260	74	68	142	61	50	28	.	.	28	410 1 6	418 8 0
Lissanure,	504 2 0	218	77	30	30	60	32	10	10	1	.	11	362 10 0	297 15 0
Longorchard,	636 1 35	349	225	88	90	178	66	41	33	2	.	35	767 8 0	691 12 0
Togher,	348 3 31	181	133	49	39	88	31	26	10	.	1	19	168 10 0	164 9 0
Tullowmacyamee,	2,077 2 0	572	297	104	115	219	89	56	37	.	.	37	912 18 4	840 8 0
	7,234 1 24	2,762	1,730	588	622	1,210	447	314	218	7	1	226	4,314 6 6	3,927 4 0
Templetouhy T.,	.	393	304	165	169	334	81	76	61	4	6	71	.	.
Auxiliary Workhouse,	.	.	434	.	.	.	.	1	.	.	.	.	.	.
Total, (*l*)	7,234 1 24	3,155	2,548	753	791	1,544	528	391	279	11	7	297	4,314 6 6	3,927 4 0

BARONY OF KILNAMANAGH, UPPER.

BALLYCAHILL P., pt. of:														
Barracurragh,	168 1 0	80	102	26	35	61	12	14	8	.	.	8	155 18 0	179 0 0
Castlefogarty,	403 0 10	26	40	15	15	28	5	4	4	.	.	4	444 0 0	453 0 0
Cooldotia,	29 2 29	10	18	4	2	6	2	3	1	.	.	1	18 0 0	20 8 0
Coolkill,	80 3 2	.	44	.	.	.	.	5	.	.	.	.	43 1 8	64 8 0
Cressoge,	92 2 9	13	20	8	8	6	2	2	2	.	.	2	98 2 0	111 0 0
Drumminnagleagh,	166 2 31	70	65	24	20	44	9	8	7	.	.	7	108 16 0	110 0 0
Farneybridgehill,	57 0 14	72	68	16	30	46	12	11	10	.	.	10	48 13 0	43 5 0
Garryvinus,	167 2 32	41	26	8	5	13	7	5	2	.	.	2	188 5 0	158 10 0
Lisnasella,	106 1 6	114	32	15	10	25	14	6	4	.	.	4	105 8 0	98 5 0
Mountalt,	32 0 36	7	11	4	2	8	1	1	1	.	.	1	40 5 0	39 5 0
Mountsion,	25 0 39	18	.	.	.	.	2	.	.	.	.	.	25 0 0	23 0 0
Newtown,	99 1 9	39	18	12	6	18	6	8	4	.	.	4	83 2 0	96 0 0
Total, (*m*)	1,348 3 17	490	444	125	128	253	72	62	43	.	.	43	1,358 8 6	1,404 1 0
DOON P., part of:														
Bahagha,	588 2 15	54	38	39	26	65	8	7	11	.	.	11	64 15 0	73 0 0
Birchgrove,	185 2 17	81	50	25	10	43	9	10	7	.	.	7	22 5 0	30 12 0
Commanealine,	1,112 2 33	156	120	69	53	122	21	19	16	1	.	17	111 10 0	176 15 0
Curraghmarky,	1,112 0 13	115	91	51	46	97	15	12	11	.	.	11	90 0 0	146 1 0
Foildarg,	685 0 12	30	13	5	4	9	3	2	2	.	.	2	96 10 0	138 15 0
Foilmahonmore,	401 1 27	33	60	29	42	71	18	14	11	.	.	11	37 5 0	40 5 0
Foilycleary,	341 3 19	40	29	13	19	32	6	8	2	.	.	2	28 0 0	45 15 0
Garracummer,	958 0 29	82	104	54	41	95	12	12	11	.	.	11	57 5 0	86 0 0
Glengar,	788 1 29	304	235	113	95	208	42	38	29	1	.	30	188 18 0	267 10 0
Knockshanbrittas,	825 3 18	133	110	62	46	108	19	16	15	.	.	15	70 10 0	127 0 0
Leagh,	434 1 0	62	51	29	20	49	10	7	8	.	.	8	45 5 0	75 5 0
Lossett,	152 3 12	52	21	7	7	14	7	2	1	.	.	1	14 0 0	22 5 0
Meanveun,	540 1 11	57	23	9	9	18	8	3	3	.	.	3	24 10 0	28 10 0
Total, (*n*)	8,127 0 35	1,287	948	505	426	931	178	145	127	2	.	129	850 13 0	1,232 18 0

(*l*) The remainder of the parish of Templetouhy is in the barony of Eliogarty; the entire parish contains 1,557 persons.
(*m*) The remainder of the parish of Ballycahill is in the barony of Eliogarty; the entire parish contains 859 persons.
(*n*) The remainder of the parish of Doon is in the baronies of Coonagh and Owneybeg, county of Limerick; the entire parish contains 5,826 persons.

Printed image digitised by the University of Southampton Library Digitisation Unit

COUNTY OF

Parishes, Townlands, and Towns.	Area.	Population					Houses						Valuation	
		In 1841.	In 1851.	In 1861.			In 1841.	In 1851.	In 1861.				Poor Law Valuation in 1851.	General Valuation in 1861.
		Persons.	Persons.	Males.	Females.	Total.	Number.	Number.	Inhabited	Uninhabited.	Building.	Total.		
	A. R. P.												£ s. d.	£ s. d.
GLENKEEN P.:														
Aughnaheela,	264 3 27	125	93	13	18	31	21	16	5	.	1	6	144 14 0	139 11 0
Aughvolyshane,	154 2 13	87	57	20	26	46	13	11	8	.	.	8	95 12 0	132 18 0
Ballydaff,	225 0 37	100	39	13	13	26	16	5	3	.	.	3	103 14 0	103 0 0
Ballynahow,	145 0 0	39	34	13	16	29	7	6	3	.	.	3	59 8 0	69 15 0
Ballyroan,	79 1 4	60	23	9	10	19	12	6	3	1	.	4	33 0 0	52 10 0
Borrisland, North,	47 2 16	6	3	.	.	.	2	2	.	.	.	.	286 0 0	247 5 0
Borrisland, South,	92 1 13	7	.	.	.	.	1	.	.	.	.	.	297 0 0	264 13 0
Cappamily,	19 0 12	.	12	.	.	.	.	2	.	.	.	.	32 0 0	29 18 0
Carrigeen,	202 2 23	136	75	26	26	52	23	14	9	.	.	9	65 0 0	76 1 0
Castlehill,	203 3 30	94	82	16	10	34	14	12	4	.	.	4	71 8 0	78 2 0
Castlequarter,	238 1 24	160	50	26	19	45	26	10	9	.	.	9	426 17 0	356 18 0
Cloghinch,	29 3 26	19	15	7	12	19	4	3	3	.	.	3	16 4 0	18 14 0
Coolataggle,	61 3 2	111	63	38	36	74	16	10	13	2	.	15	86 2 0	95 15 0
Coo'oun,	221 2 39	94	58	31	29	60	15	8	0	.	.	9	83 0 0	09 5 0
Coolcormack,	81 0 2	14	17	3	3	6	2	4	2	.	.	2	49 0 0	61 10 0
Coolderry,	150 2 8	108	63	21	16	37	13	12	6	2	.	8	87 8 0	93 2 0
Cooleen,	381 0 32	190	75	41	47	88	33	14	13	.	.	13	174 14 0	158 0 0
Cottage,	39 2 23	23	11	4	10	14	3	1	1	.	.	1	26 16 0	36 0 0
Cronovone,	463 3 15	118	96	35	37	72	14	16	11	.	.	11	136 0 0	123 10 0
Cullahill,	267 3 30	127	71	41	32	73	19	11	6	.	.	9	153 0 0	127 17 0
Currabaha,	500 0 32	201	141	60	59	119	33	25	18	.	.	18	252 0 0	273 13 0
Curraghcarroll,	60 2 25	11	8	4	5	9	1	1	1	.	.	1	36 15 0	27 5 0
Curraghfurnisha,	46 3 28	8	7	6	7	13	1	2	3	.	.	3	17 8 0	21 0 0
Curraglglass,	232 1 13	64	60	26	28	54	10	12	9	.	.	9	115 1 0	116 10 0
Curraghgraigue,	165 3 14	46	41	17	26	43	7	7	7	.	.	7	137 0 0	121 15 0
Curraghkeal,	156 0 14	114	60	7	19	26	20	9	7	.	.	7	95 0 0	73 3 0
Curraghleigh,	146 3 16	41	29	18	11	27	6	6	5	.	.	5	76 10 0	75 19 0
Curraghnaboola,	152 0 27	35	13	10	10	20	4	2	3	.	.	3	65 9 0	55 10 0
Doga own,	21 1 8	44	12	2	1	3	3	1	1	.	.	1	10 15 3	13 10 0
Drumgill,	175 2 19	55	28	9	7	16	4	4	2	1	.	3	78 18 0	85 1 0
Drumtarsna,	139 0 22	132	51	14	22	36	19	12	9	.	.	9	81 15 0	99 17 0
Fantane, North,	164 1 4	80	65	21	20	41	13	10	7	1	.	8	60 0 0	80 0 0
Fantane, South,	184 3 5	53	38	14	12	26	6	5	4	.	.	4	95 6 0	102 7 0
Garrane,	160 2 36	17	9	5	5	10	3	1	1	.	.	1	127 6 0	193 17 0
Garrangrena, Lower,	412 3 24	104	98	41	53	94	19	19	14	1	.	15	195 1 0	185 5 0
Garrangrena, Upper,	202 2 29	76	30	12	16	28	15	5	5	.	.	5	93 10 0	79 15 0
Glenbreedy,	577 1 27	220	173	73	66	139	34	29	23	.	.	23	256 7 0	241 5 0
Glenkeen,	266 1 36	115	69	40	31	71	20	15	12	.	.	12	155 18 0	160 15 0
Glennanoge,	104 0 2	72	33	9	12	21	10	7	3	.	.	3	61 0 0	42 5 0
Glennerusk,	55 2 31	47	17	14	9	23	6	3	4	.	.	4	24 0 0	26 0 0
Glontane,	372 0 36	104	76	34	31	65	11	10	9	.	.	9	168 13 0	108 5 0
Gortalough,	150 0 7	80	90	28	24	52	15	15	7	.	.	7	109 19 0	113 0 0
Gortaniddao,	143 0 10	13	37	11	13	24	2	8	4	.	.	4	71 2 0	63 10 0
Gorteennabarna,	155 1 22	62	47	14	14	28	11	8	5	.	.	5	69 2 0	66 0 0
Gorteeny,	199 0 37	96	67	31	40	71	15	14	16	.	.	16	99 8 0	111 7 0
Gortnaboley,	30 2 38	31	34	6	10	16	8	8	6	.	.	6	24 12 0	22 11 0
Gortnacran Beg,	36 2 10	14	14	4	3	7	1	1	1	.	.	1	16 15 0	21 10 0
Gortnacran More,	170 0 23	38	39	10	12	22	4	4	3	.	.	3	60 10 0	69 10 0
Grangelough,	105 2 2	67	31	12	11	23	13	6	5	.	.	5	42 0 0	42 0 0
Grangeroe,	109 3 38	40	22	10	8	18	5	3	2	.	.	2	36 12 0	57 10 0
Kileroe,	109 0 22	76	49	18	18	36	12	7	5	.	.	5	58 1 0	65 5 0
Killithmone,	27 3 2	10	3	.	.	.	2	1	.	.	.	.	19 10 0	25 6 0
Killamoyne,	260 2 21	92	79	26	27	53	13	13	8	1	.	9	137 14 0	124 5 0
Knockakelly,	376 2 0	164	41	34	32	66	25	10	10	.	.	10	137 1 0	142 5 0
Knockanevin,	215 0 35	122	47	23	20	43	10	11	7	.	.	7	97 0 0	107 15 0
Knockanrabinna,	09 3 2	43	4	3	2	5	7	1	1	.	.	1	30 0 0	23 0 0
Knockanora,	203 3 36	46	12	9	7	16	11	2	2	.	.	2	40 2 0	31 5 0
Knockibrack,	109 3 13	49	48	23	11	34	9	8	7	1	.	8	100 7 0	100 5 0
Knockdunnoe,	199 2 31	49	43	12	22	34	9	5	4	.	.	4	67 0 0	66 11 0
Knockinure,	242 3 10	183	61	19	20	39	26	12	6	.	.	6	131 4 0	151 5 0
Knocknaharney,	821 2 18	142	94	27	25	52	10	14	8	.	.	8	123 2 0	138 10 0
Knockshenroon,	282 3 11	107	24	14	19	33	20	8	6	.	.	6	90 12 0	88 1 0
Knockwilliam,	94 0 10	43	20	5	7	12	5	3	4	.	.	4	30 0 0	39 16 0
Lismakeeve,	122 0 33	31	20	5	6	11	6	5	2	1	.	3	58 15 0	62 0 0
Liss,	321 1 30	18	13	9	7	16	4	4	3	.	.	3	170 0 0	262 15 0
Moankesnone,	243 0 11	185	115	51	52	103	21	18	17	.	1	18	98 0 0	103 17 0
Mountgeorge,	25 2 9	.	.	8	9	17	.	.	4	.	.	4	39 0 0	33 4 0
Paddock,	37 3 31	12	11	2	4	6	2	3	1	.	.	1	26 8 0	30 5 0
Pallas, Lower,	314 2 3	117	99	20	45	65	16	15	14	.	.	14	255 0 0	318 0 0
Pallas, Upper,	367 3 30	195	115	60	51	111	28	21	19	.	.	19	176 1 0	217 0 0
Rathcardan,	164 3 16	58	39	15	14	29	6	6	4	1	.	5	79 2 0	87 6 0

Printed image digitised by the University of Southampton Library Digitisation Unit

TIPPERARY, N.R.

Parishes, Townlands, and Towns.	Area.	Population: In 1841. Persons.	Population: In 1851. Persons.	Population: In 1861. Males.	Population: In 1861. Females.	Population: In 1861. Total.	Houses: In 1841. Number.	Houses: In 1851. Number.	Houses: In 1861. Inhabited.	Houses: In 1861. Uninhabited.	Houses: In 1861. Building.	Houses: In 1861. Total.	Valuation: Poor Law Valuation in 1851	Valuation: General Valuation in 1861.
	A. R. P.												£ s. d.	£ s. d.
GLENKEEN P.—*con.*														
Rathmoy,	456 0 37	96	61	27	30	57	15	13	10	.	.	10	342 3 0	342 12 0
Rossmultseny,	244 1 16	96	56	22	20	42	14	10	8	.	.	8	101 12 0	126 0 0
Rusheen Beg,	232 1 0	44	34	25	30	55	7	6	8	.	.	8	74 0 0	81 15 0
Rusheen More,	299 2 13	154	129	39	44	83	21	18	12	.	.	12	95 18 10	115 5 0
Shanballycleary,	10 2 19	6	3	4	3	7	1	1	1	.	.	1	9 12 0	11 0 0
Springfield,	101 2 3	105	39	9	7	16	18	7	4	.	.	4	38 3 0	37 15 0
Summerhill,	151 3 18	113	60	20	21	41	16	10	7	.	.	7	149 14 0	153 13 0
	14,495 2 7	6,048	3,722	1,446	1,500	2,952	924	647	480	12	2	503	7,956 9 6	8,267 3 0
Borrisoleigh T.,	.	1,433	1,128	447	460	907	233	213	164	12	1	177	.	.
Total,	14,495 2 7	7,481	4,850	1,893	1,966	3,859	1,157	860	653	24	3	680	7,956 9 6	8,267 3 0
MOYALIFF P.:														
Allengort,	103 0 18	76	32	20	16	36	12	13	6	.	.	6	72 18 0	74 6 0
Ballynera,	104 1 12	59	41	11	17	28	8	8	5	.	.	5	57 14 0	72 17 0
Ballyoughter,	171 1 25	74	71	16	29	45	13	14	10	.	.	10	156 15 2	178 1 0
Clarsan,	242 2 17	298	216	83	89	172	52	56	30	3	.	33	236 2 5	253 5 0
Clonyharp,	42 1 16	14	11	6	5	11	1	1	2	.	.	2	26 0 0	36 5 0
Coolkill,	148 2 30	133	41	29	27	56	17	9	9	.	.	9	170 0 0	138 10 0
Coolnamoney,	193 2 27	82	66	27	20	47	10	8	5	.	.	5	53 15 4	55 15 0
Curraghnatinny,	158 2 22	16	17	15	13	28	3	3	6	.	.	6	67 10 0	52 5 0
Decree Commons,	444 3 20	106	65	41	30	30	16	12	15	.	.	15	59 3 0	61 15 0
Drumbane,	1,748 2 25	872	632	255	250	505	135	95	79	1	.	30	584 0 0	675 13 0
Drumdiha,	189 2 31	90	51	13	16	29	14	10	6	.	.	6	52 9 0	70 8 0
Drumminagower,	14 3 39	11	9	2	6	8	2	2	2	.	.	2	5 12 0	6 10 0
Drumminphilip,	72 1 9	39	12	5	5	10	5	1	1	.	.	1	55 0 0	59 17 0
Feilagoule,	226 3 30	50	52	23	15	38	8	8	6	.	.	8	50 18 0	47 16 0
Glebe,	84 3 7	31	25	1	6	7	5	4	1	1	.	2	64 0 0	66 18 0
Gortahoole,	258 1 27	56	61	16	25	41	8	10	6	.	.	6	57 16 6	67 5 0
Gorteenopheris,	167 2 39	34	4	6	3	9	11	1	1	.	.	1	51 1 0	63 15 0
Killimleigh,	57 1 32	29	27	13	11	24	5	5	4	.	.	4	70 0 0	42 15 0
Knockacarbanduff Commons,	685 2 13	203	167	81	67	148	29	28	27	.	.	27	111 14 6	133 18 0
Lackandarra,	14 1 33	13	15	6	3	9	2	2	2	.	.	2	7 0 0	5 15 0
Lisheen,	245 2 5	99	43	13	20	33	12	8	6	1	.	7	160 5 0	185 15 0
Moyaliff,	1,207 1 0	312	292	124	100	224	47	41	31	1	.	32	1,136 17 3	1,015 0 0
Pennefatherswood,	195 1 8	95	73	35	30	65	14	15	11	.	.	11	68 1 0	70 3 0
Roskeen,	375 2 31	129	77	38	35	73	16	12	11	2	.	13	275 15 0	248 5 0
Roskeen, Little,	8 1 4	11	17	6	9	15	2	3	3	.	.	3	7 0 0	7 5 0
Roskeen, North,	13 0 0	7	5	2	1	3	1	1	1	.	.	1	8 0 0	5 10 0
Roskeen, South,	4 2 32	7	5	3	2	5	1	1	1	.	.	1	4 0 0	5 0 0
Rosmult,	360 0 24	243	176	60	56	116	40	30	25	.	.	25	171 5 0	196 8 0
Rosnacananee,	107 2 5	26	20	11	10	21	5	4	4	.	.	4	13 10 0	22 0 0
Shanballydaff,	306 3 15	87	62	29	39	61	17	8	12	.	.	12	113 17 6	94 0 0
Toureancallinagh,	83 2 8	23	24	15	13	20	4	4	4	.	.	4	18 0 0	20 8 0
Total,	8,021 2 11	3,372	2,459	1,005	977	1,982	515	397	332	9	.	341	3,937 11 8	4,050 11 0
TEMPLEBEG P.:														
Atshanboe (Cahill),	152 3 10	38	30	12	15	27	6	8	4	.	.	4	57 10 0	71 14 0
Atshanboe (Launders),	336 0 1	161	123	44	49	93	22	20	15	1	.	16	117 10 1	143 17 0
Birchhill,	277 1 32	100	51	26	31	59	15	9	10	.	.	10	123 11 0	149 15 8
Cappaclogh,	66 1 13	42	23	7	7	14	6	3	2	.	.	2	22 18 0	22 5 0
Churchquarter,	268 0 20	95	72	56	49	105	19	14	13	1	.	14	60 6 0	67 15 0
Gorteenadika,	30 2 3	24	6	4	4	8	4	1	1	.	.	1	11 2 0	11 7 0
Graceland,	27 2 35	17	.	3	6	9	4	1	1	.	.	1	16 10 0	12 10 0
Kilcommon,	297 2 10	50	84	49	38	87	8	10	12	.	.	12	69 5 0	87 15 8
Knockalough Commons,	473 0 10	130	113	45	59	104	21	24	13	.	.	16	84 9 0	100 16 0
Knockane,	201 3 17	52	29	5	5	18	8	4	2	.	.	2	24 5 0	33 3 8
Knockaneroe,	33 1 14	38	49	12	16	28	7	9	6	.	.	6	14 10 0	17 8 8
Knockmehill,	213 1 13	79	55	20	23	43	11	7	9	.	.	9	83 3 0	103 18 0
Knockmehill, East,	17 3 5	27	7	1	4	5	4	1	1	.	.	1	9 10 0	6 15 0
Knocknakill,	276 0 16	64	47	31	28	59	10	8	7	.	.	7	46 10 0	61 5 0
Loughbrack,	367 2 35	81	49	42	34	76	13	8	12	.	.	12	59 0 0	62 5 0
Newtown,	68 1 18	27	20	8	9	17	5	4	2	.	.	2	23 8 0	30 15 0
Rossculty,	312 1 12	182	134	49	48	97	30	20	18	.	1	19	89 5 6	96 15 0
Total,	3,427 1 22	1,207	902	416	425	841	194	149	133	2	1	136	919 18 7	1,086 19 0

Printed image digitised by the University of Southampton Library Digitisation Unit

Parishes, Townlands, and Towns.	Area.	Population: In 1841.	Population: In 1851.	Population: In 1861. Males.	Population: In 1861. Females.	Population: In 1861. Total.	Houses: In 1841. Number.	Houses: In 1851. Number.	Houses: In 1861. Inhabited.	Houses: In 1861. Uninhabited	Houses: In 1861. Building	Houses: In 1861. Total.	Valuation: Poor Law Valuation in 1851.	Valuation: General Valuation in 1861.
	A. R. P.	Persons.	Persons.				Number.	Number.					£ s. d.	£ s. d.
TOEM P., part of:														
Ardnagreenne,	93 3 4	37	10	6	8	14	5	1	1	.	.	1	27 10 0	43 0 0
Aughvallydeag,	295 0 5	58	11	13	20	33	9	3	5	.	.	5	27 0 0	36 3 0
Ballyhane, East,	109 3 2	21	22	16	13	29	3	4	5	1	.	6	64 10 0	74 5 0
Ballyhane, West,	195 1 15	79	41	22	22	44	11	0	9	.	.	9	58 10 0	63 5 0
Blackstairs,	207 3 17	35	44	21	30	51	4	7	7	.	.	7	26 5 0	45 5 0
Boolanunane,	335 1 33	57	64	44	37	81	9	11	12	.	.	12	40 2 6	63 5 0
Brownbog,	50 0 8	31	18	3	3	6	5	4	2	.	.	2	19 0 0	24 10 0
Cahermahallia,	837 2 8	302	157	94	89	183	39	26	27	.	.	27	436 15 0	457 9 0
Cappagh,	460 1 32	.	36	18	24	42	.	6	7	.	.	7	407 0 0	580 8 0
Clonmurragha,	304 1 34	84	94	29	34	63	14	13	9	2	1	12	55 0 0	84 17 0
Cummer Beg,	493 0 5	30	28	55	53	108	8	8	17	.	.	17	48 15 0	78 1 0
Cummer More,	773 3 0	116	68	15	15	30	15	14	4	.	.	4	63 10 0	88 5 0
Curraheen,	636 3 23	57	62	30	31	61	7	10	9	.	.	9	115 0 0	157 16 0
Druminda,	130 0 34	73	82	15	14	29	13	6	6	.	.	6	49 15 0	74 15 0
Foilaclug,	563 1 16	197	161	69	63	132	29	25	23	.	.	23	93 6 6	134 16 0
Gortaderry,	75 1 14	132	43	11	14	25	19	7	4	.	.	4	42 0 0	49 0 0
Gortmahonoge,	427 3 7	98	98	33	44	77	13	13	12	.	.	12	49 4 0	58 15 0
Inchinsquillib,	707 1 6	68	62	7	3	10	13	12	2	.	.	2	75 15 0	100 0 0
Inchivara,	271 1 20	18	20	13	14	27	2	3	3	.	.	3	26 0 0	34 0 0
Kilbeg,	208 3 36	84	25	7	13	20	10	4	4	.	.	4	142 10 0	149 15 0
Kilmore,	633 1 29	169	116	63	58	121	29	21	20	.	.	20	77 12 0	132 5 0
Knockanavar,	267 0 20	59	46	29	25	54	9	9	8	.	.	8	51 15 0	79 6 0
Knockane,	190 1 15	89	35	20	20	40	14	8	0	1	.	9	97 5 0	110 5 0
Knockduff,	206 0 37	14	31	7	15	22	2	5	3	.	.	3	13 10 0	28 5 0
Losset,	171 2 21	41	17	9	11	20	5	8	3	.	.	3	13 0 0	24 15 0
Moanvaun,	247 3 27	142	76	33	32	65	20	13	10	1	.	11	52 15 0	95 0 0
Moher, East,	326 3 0	104	66	25	20	45	13	8	6	.	.	6	87 0 0	108 5 0
Moher, West,	36 2 12	13	8	3	2	5	1	2	1	.	1	2	23 5 0	33 0 0
Oldcastle,	339 0 26	26	24	14	17	31	3	4	3	.	.	3	51 10 0	69 0 0
Parkroe,	199 3 7	01	76	30	16	46	12	14	8	.	.	8	60 1 0	84 12 0
Piperhill,	382 2 8	100	157	63	49	112	13	15	15	.	.	15	66 15 6	106 15 0
Reafadda,	837 0 39	239	534	171	199	370	35	77	62	4	.	66	110 12 6	175 16 0
Reagoulane,	179 0 20	25	71	24	34	58	4	10	8	.	.	0	26 5 0	35 3 0
Shanacloon,	296 0 15	147	68	33	30	63	25	13	10	.	.	10	103 6 6	146 5 0
Toem,	98 2 16	.	34	10	12	22	1	3	2	1	.	3	57 0 0	78 0 0
Tocreen,	143 1 8	53	12	4	4	8	8	2	1	1	.	2	20 0 0	17 10 0
	11,666 2 25	2,879	2,469	1,059	1,088	2,147	417	335	336	11	2	349	2,845 9 0	3,716 12 0
Cappagh White T.,	.	1,046	711	331	343	674	175	130	117	12	2	131	.	.
Auxiliary Workhouse,	.	.	153	.	.	.	.	1	.	.	.	.	.	.
Total, (o)	11,666 2 25	3,925	3,343	1,390	1,431	2,821	592	516	453	23	4	480	2,845 9 0	3,716 12 0
UPPERCHURCH P.:														
Ballyboy,	523 2 15	266	219	84	81	165	36	35	26	.	.	26	187 13 0	221 9 0
Cappanaleigh,	107 0 18	140	116	36	36	72	26	24	13	2	.	15	34 10 0	42 15 0
Cappanavilla,	169 2 25	66	35	19	26	45	8	7	6	.	.	6	63 0 0	69 12 0
Carew,	131 1 9	96	34	21	19	40	11	5	7	.	.	7	50 0 0	54 4 0
Cooga,	165 2 29	57	34	21	20	41	8	5	7	.	.	7	64 0 0	74 5 0
Coumbeg,	22 3 3	51	44	20	23	43	5	5	5	.	.	5	7 4 0	8 0 0
Coumnageeha,	92 0 4	4	8	6	8	14	1	1	1	.	.	1	45 16 0	37 10 0
Cummer (Mulloghney),	320 1 28	31	13	5	5	10	5	3	2	.	.	2	37 10 0	34 0 0
Cummer (Quinlan),	171 3 7	30	29	14	11	25	3	3	4	.	.	4	35 6 0	44 16 0
Curraghduff,	655 3 11	176	110	52	56	108	28	18	16	.	.	10	196 1 0	172 13 0
Curraghnamoe,	9 2 27	.	.	.	.	.	.	.	.	.	.	.	2 0 0	1 10 0
Finnaly,	827 2 17	215	164	67	84	151	31	28	30	.	.	30	206 15 0	340 2 0
Foilnacuncny,	176 2 13	43	47	24	23	47	6	7	7	.	.	7	30 0 0	37 10 0
Foilnaman,	847 1 39	64	50	21	24	45	9	7	7	.	.	7	111 0 0	77 3 0
Garranakilka,	294 0 36	67	26	10	10	28	15	6	4	1	.	5	101 17 0	94 5 0
Glenbeg,	181 1 20	132	27	21	15	36	19	5	6	.	.	6	54 0 0	72 10 0
Glenfinshinagh,	94 3 36	28	19	11	8	19	5	3	1	.	.	1	30 0 0	32 5 0
Glenlinchnaveigh,	113 0 13	44	41	29	34	63	5	6	7	.	.	7	35 0 0	47 13 0
Gortatoosla,	126 2 24	24	12	1	3	4	4	2	1	1	.	2	32 10 0	43 10 0
Gortkelly,	436 2 24	120	36	37	40	77	15	12	17	.	.	17	140 0 0	195 0 0
Gortnada,	67 1 31	6	2	5	7	12	1	1	3	.	.	3	32 0 0	28 0 0
Gortnahalla,	354 0 5	106	77	27	40	67	13	11	8	.	.	8	99 10 0	111 5 0
Gortnaskehy,	225 1 19	58	37	18	20	38	11	7	7	.	.	7	102 1 0	89 13 0
Graniera,	683 2 23	186	122	78	61	139	25	10	22	.	.	22	122 14 0	117 5 0
Grousehall,	468 1 21	01	44	25	22	47	8	8	7	.	.	7	88 10 0	70 10 0
Knocknoora Commons,	122 1 32	68	73	23	19	42	12	15	9	1	.	10	30 0 0	26 17 0
Knockcurraghbola Commons,	821 1 19	213	183	102	131	233	28	30	36	.	.	36	151 10 0	157 15 0

(o) The remainder of the parish of Toem is in the barony of Clanwilliam, in the South Riding; the entire parish contains 2,975 persons.

Printed image digitised by the University of Southampton Library Digitisation Unit

TIPPERARY, N.R.

Parishes, Townlands, and Towns.	Area.	Population					Houses						Valuation	
		In 1841.	In 1851.	In 1861.			In 1841.	In 1851.	In 1861.				Poor Law Valuation in 1851.	General Valuation in 1861.
		Persons.	Persons.	Males.	Females.	Total.	Number.	Number.	Inhabited.	Uninhabited.	Building.	Total.		
UPPERCHURCH P.—*con.*	A. R. P.												£ s. d.	£ s. d.
Knockcurraghbola Crownlands,	153 1 37	7	.	2	4	6	1	.	2	.	.	2	12 0 0	12 0 0
Knockmaroe,	908 2 18	43	42	38	39	77	7	7	12	.	.	12	60 0 0	61 8 0
Knocknabansha,	500 3 4	72	47	29	32	61	9	7	8	.	.	8	75 0 0	72 10 0
Knocknamana Commons,	562 3 24	32	30	10	13	23	5	12	7	.	1	8	54 1 0	54 17 0
Meglaud,	180 3 5	72	53	19	20	39	10	16	7	.	.	7	42 0 0	49 2 0
Moher,	592 0 6	205	148	68	84	152	34	27	24	.	.	24	194 0 0	194 10 0
Rusk,	832 0 31	55	99	35	42	77	12	16	12	.	.	12	105 0 0	104 15 0
Ross,	119 3 7	20	6	8	7	15	4	1	2	.	.	2	45 0 0	44 0 0
Seskin,	226 3 22	42	28	19	17	30	5	4	3	.	.	3	60 0 0	69 0 0
Shavry,	961 3 30	190	177	99	93	192	28	29	35	.	.	35	244 19 0	195 14 0
Teorêba,	123 1 19	9	3	1	1	2	1	1	1	.	.	1	44 0 0	38 10 0
Total,	12,902 3 29	3,147	2,350	1,113	1,133	2,271	457	391	374	5	1	380	3,055 7 0	3,198 9 0

BARONY OF ORMOND, LOWER.

AGLISHCLOGHANE P.:														
Ballinruddery,	256 0 32	154	28	5	7	12	26	7	3	1	.	4	114 18 0	109 10 0
Ballycormuck,	265 2 38	76	52	6	11	17	17	10	7	.	.	7	116 19 6	148 15 0
Ballyhaugh,	514 0 17	49	42	19	16	35	8	6	6	.	.	6	168 11 0	167 10 0
Ballymassy,	281 3 10	94	1	2	1	3	15	1	2	1	.	3	84 6 0	103 5 0
Ballymassy, Little,	41 3 14	3	.	3	1	4	1	.	1	.	.	1	20 0 0	19 10 0
Cappanamack,	32 1 33	39	21	7	5	12	7	3	3	.	.	3	37 3 0	43 15 0
Cloghleigh,	259 3 31	136	87	23	18	41	23	15	9	.	.	9	81 17 0	105 5 0
Cloneska,	350 3 0	74	43	27	29	56	16	8	8	.	.	8	104 3 0	121 0 0
Clonnawillin,	209 2 33	50	44	9	7	16	7	3	4	.	.	4	95 13 0	99 7 0
Dary,	291 0 20	74	27	10	17	27	9	4	3	.	.	3	69 1 0	80 5 0
Drum,	97 3 10	77	49	12	14	26	10	9	5	.	.	5	44 11 6	51 16 0
Feigh, East,	98 0 39	70	66	8	12	20	10	14	4	.	.	4	20 11 0	28 5 0
Feigh, West,	46 0 7	89	11	2	7	9	19	2	1	1	.	2	30 13 0	33 5 0
Fortmoy,	222 3 15	22	4	3	1	4	4	3	2	1	.	3	141 12 0	140 0 0
Garryhaun,	57 2 1	16	19	6	6	12	2	2	1	.	.	1	26 0 0	23 15 0
Gortnagrann,	335 0 16	14	55	16	24	40	2	10	8	.	.	9	145 3 0	164 5 0
Gortnahilla,	51 3 9	17	4	3	4	7	2	.	1	.	.	1	26 17 0	26 10 0
Kilcommon,	202 3 29	46	28	7	8	15	6	4	3	.	.	3	67 4 0	67 0 0
Killadda,	744 3 17	193	170	54	53	107	33	26	18	.	.	18	217 14 6	256 12 0
Kylebeg,	190 2 21	77	50	15	11	26	14	11	5	2	.	7	60 7 6	58 15 0
Lackabrack,	102 0 24	72	67	22	21	43	12	9	7	.	.	7	31 5 0	42 18 0
Lisbryan,	13 3 10	.	14	5	3	8	2	2	1	.	.	1	6 2 7	6 10 0
Lisduff,	508 0 11	114	83	33	39	72	21	15	13	.	.	13	171 4 0	181 15 0
Lisheen,	131 1 0	94	124	36	38	76	14	25	15	1	.	16	113 14 0	98 5 0
Lisboonboy,	54 3 32	127	22	13	10	23	18	4	3	.	.	3	36 13 0	33 10 0
Loughaun,	40 2 31	22	38	14	14	28	4	4	5	.	.	5	21 12 0	26 15 0
Milford,	81 0 37	15	11	9	6	15	3	2	2	.	.	2	82 5 0	73 10 0
Mauluck,	326 0 36	117	62	19	15	34	20	10	7	.	.	7	137 16 6	165 15 0
Total,	5,897 3 22	1,948	1,218	390	398	788	323	214	148	7	.	155	2,274 18 1	2,481 3 0
ARDCRONY P.:														
Ardcrony,	385 0 24	233	161	71	65	136	39	31	26	1	1	28	308 0 0	344 10 0
Ashleypark,	13 2 14	.	5	1	2	3	.	1	1	.	.	1	5 0 0	6 15 0
Balhuderry,	818 0 8	83	44	18	29	47	12	8	7	1	.	8	233 5 0	205 5 0
Balluvilla,	53 0 39	.	12	7	6	13	.	3	3	.	.	3	20 15 0	27 9 0
Ballylusky,	782 3 32	137	93	39	47	86	25	17	17	5	.	22	370 0 0	318 5 0
Ballyrickard, North,	324 2 9	75	51	25	21	48	12	9	10	1	.	11	205 10 0	212 5 0
Ballyrickard, South,	343 3 26	18	13	9	5	14	4	3	2	.	.	2	180 0 0	201 5 0
Ballythomas,	153 1 16	59	10	4	5	9	16	4	2	.	.	2	66 0 0	82 15 0
Clashateesaun,	56 0 37	24	18	7	4	11	7	4	3	.	.	3	22 10 0	26 0 0
Coolagorane, Lower,	110 0 10	46	10	10	9	19	8	2	3	1	.	4	36 10 0	42 0 0
Coolagorane, Upper,	164 3 33	127	83	35	40	75	24	17	16	.	.	16	49 2 6	81 5 0
Coolderry,	318 2 26	9	7	3	1	4	1	1	1	.	.	1	160 0 0	198 0 0
Corravally,	222 1 18	43	35	18	15	33	7	6	5	.	.	5	81 0 0	90 5 0
Derrynasling,	198 3 8	59	32	19	17	36	9	9	7	.	.	7	55 0 0	64 5 0
Gortadalaun,	244 2 27	108	78	24	28	52	23	13	7	1	.	8	91 15 0	107 0 0
Gortawoer,	12 1 32	3	3	1	2	3	1	1	1	.	.	1	5 5 0	8 5 0
Graigue, Lower,	255 0 35	70	33	22	18	40	11	8	7	.	.	7	121 0 0	117 0 0
Graigue, Upper,	169 3 6		8	13	13	31		4	4	.	.	4	129 0 0	124 10 0

Printed image digitised by the University of Southampton Library Digitisation Unit

COUNTY OF

Parishes, Townlands, and Towns.	Area.	Population: In 1841. Persons	Population: In 1851. Persons.	Population: In 1861. Males.	Population: In 1861. Females.	Population: In 1861. Total.	Houses: In 1841. Number	Houses: In 1851. Number.	Houses: In 1861. Inhabited.	Houses: In 1861. Uninhabited.	Houses: In 1861. Building.	Houses: In 1861. Total.	Valuation: Poor Law Valuation in 1851.	Valuation: General Valuation in 1861.
	A. R. P.												£ s. d.	£ s. d.
ARDCRONY P.—*con.*														
Killen,	4 3 35	.	.	.	.	.	.	.	.	.	.	.	2 10 0	2 5 0
Kyle,	314 2 8	18	28	18	20	38	3	3	6	.	.	6	112 0 0	106 10 0
Lisgarriff,	81 3 38	13	6	2	2	4	3	2	1	.	.	1	27 15 0	27 5 0
Lisnasoolmoy,	248 3 19	123	94	38	43	81	21	19	16	1	.	17	100 15 0	94 5 0
Magheraneeogh,	250 3 37	91	49	17	14	31	19	9	4	1	.	5	93 15 0	110 7 0
Moontfalcon,	432 2 4	128	71	17	26	43	18	14	8	2	.	10	271 0 0	329 15 0
Ringroe,	250 0 13	23	21	14	8	22	4	4	5	.	.	5	126 0 0	97 0 0
Whitestone,	185 1 2	12	21	8	13	21	1	3	4	.	.	4	114 0 0	71 5 0
Willsborough,	81 2 27	59	44	13	11	24	9	8	5	.	.	5	83 0 0	87 5 0
Total,	6,428 3 35	1,571	1,028	458	464	922	277	204	171	14	1	186	3,083 7 6	3,132 16 0
BALLINGARRY P.:														
Ballingarry,	1,289 1 14	339	333	140	146	286	59	61	59	7	.	66	625 0 0	752 5 0
Ballylina,	46 2 14	28	16	.	.	.	4	3	.	.	.	.	28 0 0	28 0 0
Ballymaona,	422 2 9	20	29	0	13	21	4	4	3	.	.	3	280 3 0	283 15 0
Ballynabinch,	260 1 9	222	101	19	19	35	40	17	7	.	.	7	95 7 0	101 15 0
Boston,	96 2 0	40	13	3	7	10	6	3	3	.	.	3	35 7 0	32 15 0
Carrick,	44 0 26	69	46	11	13	24	12	10	4	.	.	4	26 15 0	32 0 0
Creeragh,	92 2 39	31	21	2	2	4	6	6	2	.	.	2	30 17 6	31 10 0
Derreen,	88 0 23	49	27	11	11	22	9	5	4	.	.	4	36 7 0	34 10 0
Garraee,	98 1 16	89	19	4	5	9	12	3	2	.	.	2	38 18 0	60 0 0
Gortmarable,	208 3 15	17	10	1	4	5	2	2	1	.	.	1	139 12 6	139 10 0
Gurteen,	312 3 17	.	5	.	.	.	.	1	.	.	.	.	203 12 0	227 10 0
Kileuenabin Beg,	281 1 37	27	14	18	18	36	4	3	6	.	.	6	154 11 0	176 5 0
Kilcunnalan More,	389 0 31	214	5	2	3	5	31	2	1	.	.	1	202 5 0	205 5 0
Knocksingowna,	218 2 20	26	18	14	14	28	4	3	6	.	.	6	117 0 0	111 5 0
Lacka,	51 3 25	18	.	.	.	.	2	.	.	.	.	.	31 12 0	32 10 0
Lisbryan,	460 2 20	170	145	50	53	103	31	27	20	.	.	20	207 15 11	276 3 0
Lismacrory,	619 2 0	89	91	26	22	48	15	12	8	.	.	0	264 5 0	320 10 0
Lisnagower,	280 3 31	160	52	14	16	30	25	9	5	.	.	5	123 15 0	130 11 0
Lissadonna,	403 2 5	128	60	13	11	24	20	10	6	.	.	6	90 17 9	105 5 0
Munna,	154 3 20	53	.	2	2	4	11	.	1	.	1	2	51 0 0	56 10 0
Quakerstown,	370 1 10	35	27	9	9	18	7	4	3	.	.	3	200 14 0	229 0 0
Rahinane,	280 3 12	123	32	1	1	2	19	4	1	.	.	1	136 8 0	160 15 0
Springpark,	112 2 32	13	14	8	6	9	3	3	2	.	.	2	67 2 0	84 0 0
Whitehall,	00 1 17	19	29	5	3	8	3	6	2	.	.	2	59 16 0	70 0 0
Total,	6,683 1 10	1,962	1,107	358	378	734	329	193	146	7	1	154	3,258 8 8	3,699 14 0
BORRISOKANE P.:														
Ballybaden,	147 1 18	55	57	21	26	47	9	9	8	.	.	8	180 15 0	120 0 0
Crotta,	311 1 14	52	52	18	18	54	11	10	8	.	.	8	165 0 0	133 15 0
Fee Beg,	46 3 7	24	5	.	1	1	3	1	1	.	.	1	38 2 0	35 0 0
Fee More,	204 3 20	55	20	11	12	23	11	3	4	1	.	5	109 0 0	103 3 0
Gaulross,	362 0 16	180	114	68	50	110	86	21	19	2	.	21	244 5 0	193 15 0
Grevfort,	234 0 29	29	30	9	13	22	8	4	3	.	.	3	214 19 0	189 5 0
Killavalla,	19 3 26	14	7	1	1	2	1	1	1	.	.	1	35 0 0	29 0 0
Killeen,	197 2 13	77	127	46	44	90	18	25	21	.	.	21	161 0 0	209 3 0
Kyle mermody,	106 1 24	18	26	14	8	22	2	3	2	.	.	2	75 0 0	51 5 0
Kyletombrickane,	743 0 1	261	85	39	37	76	47	11	12	.	.	12	440 0 0	342 2 0
Liskinlahan,	332 3 22	139	96	32	39	71	31	13	17	1	.	18	336 10 0	231 12 3
Lisleighbeg,	220 1 18	41	46	15	10	33	8	7	5	1	.	6	110 0 0	93 12 3
Rathmore,	372 3 29	80	23	9	8	17	14	7	4	1	.	5	213 0 0	397 14 0
Sheshraghmore,	541 3 30	62	177	69	95	164	14	35	39	.	.	39	1,535 17 10	1,239 15 0
Tombrickane,	1,234 2 15	265	298	101	98	199	44	54	42	3	.	45	279 15 0	452 17 0
	5,128 1 21	1,402	1,143	445	466	911	252	210	186	9	.	195	4,138 3 10	3,822 3 0
Borrisokane T.,	.	1,625	1,174	495	539	1,034	300	199	183	10	.	103	.	.
Do. *Bridewell*,	.	.	2	.	.	.	.	1	.	.	.	.	.	.
Do. *Workhouse*,	.	.	1,142	45	74	119	.	4	1	.	.	1	.	.
Do. *Fever Hospital*,	.	.	.	2	1	3	.	.	1	.	.	1	.	.
Gootstown T., (*p*)	.	148	.	.	.	.	33	.	.	.	.	.	.	.
Total,	5,128 1 21	3,175	3,461	987	1,080	2,067	585	414	371	19	.	390	4,138 3 10	3,822 3 0
CLOGHPRIOR P.:														
Ashleypark,	403 3 24	73	10	7	5	12	12	3	2	.	.	2	232 0 0	236 5 0
Bunna ober,	147 3 38	14	13	2	2	4	2	2	1	.	.	1	120 0 0	81 15 0
Carneybeg,	350 0 19	59	144	60	54	114	10	27	22	2	.	24	151 17 6	156 0 0
Carneybrack,	123 0 10	51	36	17	18	35	8	7	7	.	.	7	55 0 0	43 10 0
Carneycastle,	176 3 37	117	28	2	7	9	18	3	2	.	.	2	135 0 0	93 10 0
Carney Woodlands,	411 3 4	95	23	5	3	8	18	6	2	.	.	2	152 0 0	147 0 0
Cloghprior,	270 3 28	91	93	26	36	62	15	15	10	.	.	10	124 0 0	142 0 0

(*p*) The village of Gootstown does not now contain 20 houses; its present population has, therefore, merged in that of the townland of Killeen, on which it is situated.

Printed image digitised by the University of Southampton Library Digitisation Unit

TIPPERARY, N.R.

Parishes, Townlands, and Towns.	Area.	Population: In 1841 Persons.	Population: In 1851 Persons.	Population: In 1861. Males.	Population: In 1861. Females.	Population: In 1861. Total.	Houses: In 1841 Number.	Houses: In 1851 Number.	Houses: In 1861. Inhabited	Houses: In 1861. Uninhabited.	Houses: In 1861. Building.	Houses: In 1861. Total.	Valuation: Poor Law Valuation in 1851.	Valuation: General Valuation in 1861.
	A. R. P.												£ s. d.	£ s. d.
CLOGHPRIOR P.—*con.*														
Drummond,	140 2 10	36	15	1	2	3	6	4	1	.	.	1	70 0 0	82 15 0
Frelick,	190 3 28	105	40	9	6	15	19	7	4	.	.	4	95 0 0	94 10 0
Garranacleary,	80 0 38	69	7	.	.	.	11	1	.	.	.	.	40 0 0	43 15 0
Knockanacartan,	169 0 18	119	58	20	16	36	24	10	8	1	.	9	76 10 0	72 5 0
Parkboy,	169 0 13	90	10	3	5	8	14	1	2	.	.	2	87 0 0	37 0 0
Priorpark,	207 3 31	27	20	0	10	19	3	2	3	.	.	3	165 0 0	171 18 0
Prospect, East,	189 2 12	134	58	14	14	28	25	15	5	.	.	5	122 5 0	141 10 0
Prospect, West,	207 2 3	55	43	27	38	65	8	7	12	.	.	12	92 15 0	102 17 0
Rahene,	57 0 26	18	.	.	.	.	2	.	.	.	.	.	35 0 0	29 10 0
Shanavally,	94 3 26	38	30	11	13	24	0	6	5	.	.	5	65 5 0	52 10 0
Springmount,	128 0 12	66	30	12	14	26	7	4	5	.	.	5	95 0 0	67 5 0
Woodpark,	204 2 5	49	28	5	3	8	7	4	2	.	.	2	136 10 0	99 0 0
Total,	3,724 1 17	1,306	693	230	246	476	217	124	93	3	.	96	2,072 2 6	1,979 10 0
DOBBIA P.:														
Annagh,	1,432 2 28	295	242	104	95	199	43	33	32	.	.	32	902 9 6	818 6 0
Annaghanerrig,	129 0 6	68	51	26	23	49	8	7	9	.	.	9	60 18 0	63 4 0
Arbourhill,	136 1 17	43	17	2	2	4	4	3	1	.	.	1	54 12 0	53 13 0
Ballyduff,	554 0 12	224	134	60	57	117	38	30	23	1	.	24	186 15 0	207 12 0
Ballyea,	662 3 33	253	147	52	58	110	30	24	25	.	.	25	150 14 0	186 17 0
Ballyoughter,	462 0 17	155	129	32	32	64	26	23	13	1	1	15	123 16 0	195 3 0
Clengowna,	522 1 32	64	42	13	15	28	8	6	4	.	.	4	232 2 0	271 15 0
Clonmana,	519 1 1	221	128	35	42	77	37	25	18	.	.	16	193 5 0	218 0 0
Coolross,	1,251 2 12	510	254	71	70	141	97	82	22	.	.	22	397 10 0	518 18 0
Cullagh,	431 0 0	96	66	20	14	34	15	11	6	.	.	6	205 8 0	211 13 0
Culleen,	167 1 17	63	44	15	11	26	8	7	6	.	.	6	86 8 0	82 15 0
Derrinsallow,	217 1 9	82	102	42	45	87	12	15	16	.	.	16	196 18 0	236 10 0
Derry,	904 2 33	409	277	106	105	211	70	49	39	1	.	40	405 2 7	451 7 0
Grange,	242 0 11	140	74	36	36	72	24	14	15	.	.	15	102 4 0	131 3 0
Gurteen,	549 3 21	81	74	17	20	37	12	13	8	2	.	10	360 16 0	375 15 0
Killenaule,	125 2 23	70	43	10	18	28	11	7	5	.	.	5	42 5 0	59 19 0
Lehrach,	3 3 26	.	.	.	.	.	.	.	.	.	.	.	1 19 1	2 0 0
Lelagh,	366 0 22	70	42	20	15	35	9	6	6	.	.	6	156 2 0	195 5 0
Lisballyard,	610 2 12	209	125	50	47	97	34	19	20	1	.	21	247 16 9	291 9 0
Lisheen,	160 0 25	11	8	2	10	12	2	2	2	.	.	2	153 0 0	129 0 0
Newtown	169 2 19	10	16	17	15	32	3	3	4	1	.	5	51 15 0	106 0 0
Rath,	169 0 13	31	36	10	6	16	5	6	3	.	.	3	65 17 6	88 0 0
Redwood,	3,003 0 36	646	350	103	89	192	91	62	32	.	.	32	629 13 0	926 10 0
Rockview,	241 3 7	70	39	16	10	34	12	9	6	1	.	7	124 12 0	112 5 0
Roden,	351 3 22	69	13	10	15	25	10	2	4	1	.	5	127 14 0	143 7 0
Rosa,	241 1 28	91	47	28	29	57	14	8	10	1	.	11	138 5 0	133 10 0
Roughan,	136 1 28	19	10	10	8	18	4	3	3	.	.	3	59 12 6	73 0 0
Sharragh,	774 0 0	118	54	22	17	39	16	7	6	.	.	6	122 3 6	204 15 0
Sraduff,	342 3 6	42	36	8	12	20	7	6	5	.	.	5	215 1 0	190 11 0
Walshpark,	309 0 19	98	62	11	6	17	18	10	3	1	.	4	290 0 0	312 15 0
Total,	15,750 2 15	4,267	2,862	948	930	1,878	674	443	346	11	1	358	8,289 0 5	7,300 17 0
DROMINEER P.:														
Annaghbeg,	240 0 6	38	32	12	17	29	7	3	5	.	.	5	225 0 0	216 0 0
Ballyartella,	231 2 8	137	31	26	18	44	21	8	11	.	.	11	221 0 0	223 5 0
Ballydrinan,	32 2 18	9	9	2	3	5	1	1	1	.	.	1	15 0 0	19 0 0
Castleheela,	123 2 39	54	57	11	14	25	9	10	5	.	.	5	58 0 0	78 5 0
Cushmona,	143 2 36	54	39	11	17	28	8	7	6	.	.	6	73 5 0	96 3 0
Dromineer,	267 3 10	142	112	58	49	107	22	22	19	1	.	20	173 5 0	215 10 0
Garryduff,	73 2 26	48	39	8	6	14	7	6	2	.	.	2	40 5 0	48 10 0
Killane,	339 3 10	175	111	38	31	67	29	26	11	.	.	11	170 10 0	212 18 0
Shannonhall,	105 1 15	52	25	8	13	21	7	3	3	.	.	3	55 0 0	69 10 0
Shannonvale,	180 2 28	47	45	15	18	33	9	9	6	.	.	6	106 0 0	136 0 0
Three Islands,	0 0 34		.	.	.	.	.	.	.	.	.	.	.	.
Total,	1,739 1 0	756	500	167	186	373	120	95	69	1	.	70	1,149 5 0	1,317 8 0
FINNOR P.:														
Ballinderry,	25 3 19	18	37	5	3	8	4	4	1	.	.	1	9 12 0	13 5 0
Ballyfinboy,	67 2 26	12	7	2	1	8	1	1	1	.	.	1	54 2 8	39 10 0
Ballynamona,	195 1 35	8	8	10	8	18	2	1	3	.	1	4	41 10 0	57 15 0
Ballyquinlevan, Lower,	80 2 19	19	26	3	3	6	4	5	3	.	.	3	50 0 0	22 15 0
Ballyquinlevan, Upper,	104 2 28	62	19	3	6	9	9	8	2	3	.	5	49 0 0	44 5 0
Bellgrove,	130 2 36	22	5	4	5	9	4	1	3	.	.	3	100 0 0	72 0 0
Bellpark,	116 1 15	21	20	5	6	11	4	3	3	1	.	4	85 0 0	68 5 0

Printed image digitised by the University of Southampton Library Digitisation Unit

Parishes, Townlands, and Towns.	Area.	Population: In 1841. Persons.	Population: In 1851. Persons.	Population: In 1861. Males.	Population: In 1861. Females.	Population: In 1861. Total.	Houses: In 1841. Number.	Houses: In 1851. Number.	Houses: In 1861. Inhabited.	Houses: In 1861. Uninhabited.	Houses: In 1861. Building.	Houses: In 1861. Total.	Valuation: Poor Law Valuation in 1851.	Valuation: General Valuation in 1861.
	A. R. P.												£ s. d.	£ s. d.
FINNOE P.—*continued.*														
Boherleigh,	174 3 34	69	50	25	29	54	12	12	11	.	.	11	91 17 8	92 13 0
Commons of Carney,	280 2 32	229	151	70	70	140	48	32	31	1	.	32	100 0 6	75 16 0
Curraghmore,	321 2 13	16	9	6	6	12	3	2	2	1	.	3	243 17 6	221 15 0
Derriss,	161 1 0	34	51	.	.	.	4	5	.	.	.	.	101 0 0	72 0 0
Gorteen,	207 2 16	133	101	44	49	93	27	17	18	.	.	18	92 5 0	77 1 0
Graigillone,	104 3 26	64	29	12	13	25	12	6	0	.	.	6	43 0 0	42 5 0
Greenlane,	259 3 8	68	18	7	7	14	13	3	8	.	.	3	141 10 0	106 10 0
Kilbeg,	188 2 0	105	61	19	14	33	17	10	0	3	.	12	82 15 0	69 10 0
Kilcowran,	176 2 29	77	18	15	12	27	13	4	5	.	.	5	54 0 0	56 0 0
Killea,	521 0 36	109	111	37	37	74	22	16	14	.	.	14	203 5 0	215 5 0
Kyleomadaun, East,	192 0 15	} 91	{ 23	8	3	11	} 16	{ 7	3	.	.	3	41 0 0	63 10 0
Kyleomadaun, West,	228 3 21		{ 9	17	17	34		{ 1	6	.	.	6	41 0 0	47 5 0
Oldcourt,	455 3 8	27	18	9	7	16	7	3	2	.	.	2	280 0 0	253 15 0
Rodeen, Lower,	263 0 2	128	58	31	27	58	23	23	14	.	.	14	125 0 0	110 12 0
Rodeen, Upper,	297 1 24	62	65	20	22	42	10	10	5	.	.	5	156 0 0	159 15 0
Sheheraghcanlan,	115 1 25	.	14	11	8	19	.	3	3	.	1	4	77 10 0	80 0 0
Springfield,	232 8 9	126	78	21	18	39	24	13	12	.	.	12	112 5 0	116 10 0
Springfield Glebe,	46 3 10	13	15	3	4	7	3	8	2	.	1	3	21 0 0	20 15 0
Sragh,	134 8 32	68	32	11	13	24	12	5	5	.	.	5	51 17 6	51 5 0
Total,	5,053 2 7	1,576	1,045	398	388	786	294	196	167	9	3	179	2,428 7 0	2,249 17 0
KILBARRON P., part of:														
Annagh,	387 2 0	93	89	37	28	65	15	15	12	1	.	13	214 7 6	205 4 0
Ballinagross,	236 0 20	65	29	5	8	13	12	6	3	.	.	3	107 15 0	97 0 0
Ballinderry,	813 0 10	454	232	93	83	176	98	43	28	.	.	28	358 3 0	345 0 0
Ballycolliton,	399 0 14	40	28	17	17	34	8	5	8	.	.	8	351 12 6	273 5 0
Ballyscanlan,	265 1 0	123	45	15	14	29	23	9	5	1	.	6	113 15 0	95 15 0
Bellevue,	643 3 22	305	196	55	55	110	56	36	25	1	.	26	320 12 6	333 5 0
Brockagh,	547 0 16	275	194	79	80	159	44	38	36	.	.	36	192 7 6	224 8 0
Brookfield,	212 1 3	14	3	10	6	16	2	1	3	.	.	3	175 0 0	149 10 0
Cameron (Island),	66 2 12	.	7	2	2	4	.	2	1	.	.	1	34 10 0	20 16 0
Carrick,	87 0 10	41	33	23	21	44	6	6	5	.	.	5	42 0 0	32 10 0
Carrigagown, North,	159 2 28	30	12	5	4	9	4	2	1	.	.	1	99 0 0	67 0 0
Carrigagown, South,	137 3 6	12	13	8	13	21	5	1	3	.	.	3	77 10 0	58 15 0
Castletown,	317 3 35	23	21	8	13	21	3	3	4	.	.	4	322 10 0	270 0 0
Clonmakilladuff,	259 2 32	166	97	15	24	39	33	20	12	.	.	12	121 5 0	92 16 0
Coolbaun,	156 3 33	124	89	36	40	76	24	17	10	.	.	16	81 7 6	90 10 0
Curraghmore,	320 2 10	122	76	19	19	38	19	11	7	.	.	7	257 15 0	232 8 0
Firgrove,	184 3 38	36	36	2	1	3	7	6	1	.	.	1	100 5 0	74 15 0
Garrane,	150 1 9	24	35	10	10	20	8	6	5	.	.	5	111 10 0	93 10 0
Garryancuny,	178 1 35	32	14	1	3	4	6	3	1	.	.	1	80 0 0	73 5 0
Glenaviegh,	61 3 37	37	6	5	5	10	9	1	2	.	.	2	24 15 0	21 0 0
Glenbower,	139 2 12	82	45	14	12	26	8	9	4	.	.	4	66 15 0	67 15 0
Gortamuggs,	94 1 22	44	23	3	6	9	7	4	2	.	.	2	45 17 6	35 2 0
Kevanstown, North,	165 1 38	81	57	11	16	27	16	10	6	.	.	6	67 17 6	55 17 0
Kevanstown, South,	44 2 1	23	11	5	7	12	3	2	3	.	.	3	22 0 0	21 17 0
Kilbarron,	106 2 36	42	21	7	8	15	6	4	3	.	.	3	74 0 0	64 15 0
Kilbiller,	280 1 1	58	51	19	22	41	12	14	7	2	.	9	141 2 6	147 3 0
Kilgarvan,	162 3 11	28	10	9	5	14	8	2	2	.	.	2	110 0 0	92 15 0
Lahesseragh,	83 0 22	32	24	16	8	24	6	5	4	1	.	5	50 0 0	30 10 0
Lisquilibeen,	364 1 10	212	136	53	39	92	39	26	15	.	.	15	139 7 6	149 8 0
Meehick,	90 1 4	12	5	2	1	3	2	1	1	.	.	1	28 0 0	26 0 0
Mota,	201 0 20	74	70	27	22	49	11	11	9	.	.	9	147 0 0	142 0 0
O'Meara's Acres,	75 2 34	10	20	.	.	.	3	3	.	.	.	.	55 5 0	48 10 0
Scarragh,	77 1 38	16	14	11	8	19	4	3	3	.	.	3	29 0 0	36 15 0
Scribbogs,	59 2 34	31	20	9	14	23	5	3	5	1	.	6	32 0 0	33 15 0
Skehanagh,	70 0 6	25	25	13	9	22	5	4	4	.	.	4	40 15 0	37 4 0
Boula Islands,	10 3 37	.	11	.	.	.	.	2	.	.	.	.	.	1 14 0
Briony's Islands,	2 0 35	.	.	.	.	.	.	.	.	.	.	.	.	0 12 0
Goat Islands,	1 0 28	.	.	.	.	.	.	.	.	.	.	.	.	.
Thirty-three other Islands,	13 3 17	.	.	.	.	.	.	.	.	.	.	.	.	1 11 0
Total, (g)	7,706 0 16	2,756	1,690	644	623	1,267	505	332	246	7	.	253	4,207 0 6	3,843 17 0
KILLODIERNAN P.:														
Ballyalla,	221 0 39	61	33	5	10	15	10	6	4	.	.	4	108 10 0	126 5 0
Ballyeraggan,	330 3 2	88	42	25	28	53	12	9	10	.	.	10	190 0 0	218 13 0
Blackfort,	245 2 4	108	107	19	17	36	20	20	6	.	.	6	93 0 0	151 15 0
Glebe,	36 3 2	6	12	1	5	9	2	2	2	.	.	2	21 0 0	30 2 0
Johnstown,	802 2 6	110	47	25	16	41	18	12	9	.	1	10	617 15 0	524 8 0

(g) The remainder of the parish of Kilbarron is in the barony of Leitrim, county of Galway; the entire parish contains 1,313 persons.

Printed image digitised by the University of Southampton Library Digitisation Unit

TIPPERARY, N.R.

Parishes, Townlands, and Towns.	Area.	Population: In 1841. Persons.	Population: In 1851. Persons.	Population: In 1861. Males.	Population: In 1861. Females.	Population: In 1861. Total.	Houses: In 1841. Number.	Houses: In 1851. Number.	Houses: In 1861. Inhabited.	Houses: In 1861. Uninhabited.	Houses: In 1861. Building.	Houses: In 1861. Total.	Valuation: Poor Law Valuation in 1851.	Valuation: General Valuation in 1861.
	A. R. P.												£ s. d.	£ s. d.
KILLODIERNAN P.—*con.*														
Killadangan,	781 2 31	326	202	62	50	112	60	34	17	2	.	19	315 15 0	390 16 0
Lodge,	263 3 4	54	60	8	23	31	8	9	0	1	.	7	150 5 0	200 10 0
Urra,	618 3 29	330	169	79	74	153	57	31	28	.	.	28	360 17 6	318 10 0
Ten Islands,	6 0 10	.	.	.	.	.	.	.	.	.	.	.	.	.
	3,307 1 9	1,033	672	227	223	450	187	123	82	3	1	86	1,364 2 6	1,961 11 0
Packaun T.,	.	155	122	42	62	104	33	30	21	3	.	24	.	.
Total,	3,307 1 9	1,288	794	269	285	554	220	153	103	6	1	110	1,364 2 8	1,961 11 0
KILRUANE P., part of														
Ballinwear,	171 1 21	49	39	11	17	28	9	9	6	2	.	8	85 0 0	106 0 0
Ballynamurragh, North,	151 3 23	54	56	21	10	39	11	8	6	.	.	6	53 15 0	62 0 0
Carrickaneagh,	203 3 7	42	32	17	11	28	7	4	4	.	.	4	72 5 0	82 11 0
Cloonean, Lower,	78 1 36	.	32	.	.	.	.	4	.	.	.	.	16 10 0	26 1 0
Grange,	145 0 12	69	16	8	14	22	10	4	4	.	.	4	71 15 0	75 15 0
Killea,	56 1 24	31	29	6	6	12	5	4	2	.	.	2	22 0 0	30 5 0
Kilruane,	222 2 39	63	59	24	27	51	13	12	7	1	.	8	72 10 0	92 0 0
Total, (r)	1,029 3 2	333	263	87	93	180	55	45	29	3	.	32	393 15 0	474 12 0
KNIGH P.:														
Ashleypark,	32 1 6	23	11	2	1	3	4	3	1	.	.	1	38 0 0	45 5 0
Ballyanny, Lower,	390 2 39	79	80	31	35	66	16	14	13	.	.	13	188 5 0	202 15 0
Ballyanny, Upper,	239 2 13	144	66	51	41	92	21	12	13	1	.	14	134 15 0	152 0 0
Ballyannymore,	269 3 39	17	18	6	7	13	3	2	3	.	.	3	265 0 0	276 10 0
Ballyhogan,	314 0 30	192	132	24	31	55	38	28	11	.	.	11	139 0 0	190 0 0
Drumminascart,	221 1 26	10	5	.	.	.	1	1	.	.	.	.	125 0 0	135 0 0
Garranannearla,	84 0 0	25	29	0	11	17	5	5	3	.	.	3	48 0 0	63 0 0
Grange, Lower,	166 0 26	97	25	16	19	35	17	0	8	1	.	9	97 0 0	125 0 0
Grange, Upper,	202 0 3	105	82	23	27	50	10	16	9	2	.	11	132 10 0	156 10 0
Killard,	265 0 13	74	41	10	13	23	10	8	6	.	.	6	110 10 0	136 15 0
Knigh,	874 2 18	269	205	56	69	125	46	35	24	.	.	24	378 7 0	435 15 0
Longhouran,	1,002 3 14	460	261	85	76	161	63	45	33	.	1	34	273 15 0	345 5 0
Rockview,	119 2 15	38	37	17	16	33	8	9	7	.	1	8	50 0 0	56 15 0
Sedgemoor,	56 0 16	18	5	6	3	8	3	1	1	.	.	1	22 0 0	25 0 0
Wellington,	36 0 6	21	34	5	2	7	3	4	2	.	.	2	66 0 0	57 10 0
Total,	4,514 2 26	1,372	1,022	338	351	689	277	186	134	4	2	140	2,066 2 0	2,405 0 0
LORRHA P.:														
Abbeville,	943 2 7	213	106	62	48	110	33	17	20	1	.	21	622 19 0	601 11 0
Annagh,	612 2 2	287	86	28	28	56	42	16	9	.	.	9	199 17 0	230 8 0
Ashpark,	248 2 32	63	42	4	7	11	7	7	2	.	.	2	84 6 0	100 5 0
Ballincor,	194 0 0	124	56	10	10	34	21	11	7	.	.	7	103 8 0	89 5 0
Ballymacegan,	1,849 0 17	434	278	121	105	226	74	49	42	2	.	44	985 16 0	1,015 10 0
Ballymacegan Island,	33 2 17	.	.	.	.	.	.	.	.	.	.	.	16 0 0	13 5 0
Ballyquirk,	1,023 0 2	313	173	78	63	141	45	28	25	.	.	25	487 16 0	572 10 0
Bredagh,	642 2 12	397	110	66	58	124	44	18	20	.	.	20	386 19 0	366 12 0
Curraghglass,	1,222 0 18	366	167	95	96	191	61	29	33	1	.	34	379 7 9	526 0 0
Derrybreen,	334 3 0	10	11	3	2	5	1	1	1	.	.	1	36 0 0	59 10 0
Grange,	498 2 32	314	203	31	34	65	54	37	14	.	.	14	263 11 6	229 15 0
Hayes' Island,	9 2 10	.	6	7	3	10	.	1	1	.	.	1	46 0 0	9 0 0
Kilcarren,	382 0 10	88	73	11	10	21	15	13	3	.	.	3	188 2 0	175 0 0
Kilgask,	603 0 0	201	113	46	49	95	31	19	20	.	.	20	145 15 0	212 3 0
Kilrogane,	810 1 31	172	134	27	33	60	33	24	12	1	.	13	151 2 0	164 5 0
Lehinch,	761 1 32	266	197	88	68	156	51	38	35	1	.	36	405 5 0	520 0 0
Lissagadda,	167 2 10	59	16	15	10	25	7	5	6	.	.	6	56 0 0	66 15 0
Lisserinane,	609 1 3	183	140	44	46	90	34	24	19	.	.	19	162 19 0	205 17 0
Long Island,	30 3 19	.	.	.	.	.	.	.	.	.	.	.	16 0 0	22 0 0
Lorrha,	1,636 1 15	162	90	58	51	109	23	16	20	.	.	20	1,232 5 0	1,251 13 0
Ploverhill,	66 3 10	15	12	1	4	5	3	3	3	.	.	3	35 0 0	35 5 0
Portland,	1,048 8 11	207	129	50	50	100	35	23	19	3	.	22	663 13 0	793 5 0
Portland Island,	64 0 12	.	.	.	.	.	.	.	.	.	.	.	30 0 0	41 0 0
Portland, Little,	462 3 39	84	23	6	3	9	4	2	1	.	.	1	284 15 0	312 10 0
Redwood,	1,537 2 25	592	344	118	116	234	88	56	34	1	.	35	508 6 6	655 2 0
Four Islands,	3 0 39	.	.	.	.	.	.	.	.	.	.	.	.	1 5 0
	15,679 3 26	4,430	2,514	975	962	1,877	719	439	346	10	.	356	7,498 7 8	8,299 17 0
Lorrha T.,	.	312	346	92	87	179	56	62	29	1	.	30	.	.
Total,	15,679 3 26	4,742	2,860	1,067	989	2,056	775	501	375	11	.	386	7,498 7 9	8,299 17 0

(r) The remainder of the parish of Kilruane is in the barony of Ormond, Upper; the entire parish contains 697 persons.

Printed image digitised by the University of Southampton Library Digitisation Unit

Parishes, Townlands, and Towns.	Area.	Population: In 1841. Persons.	Population: In 1851. Persons.	Population: In 1861. Males.	Population: In 1861. Females.	Population: In 1861. Total.	Houses: In 1841. Number.	Houses: In 1851. Number.	Houses: In 1861. Inhabited.	Houses: In 1861. Uninhabited.	Houses: In 1861. Building.	Houses: In 1861. Total.	Valuation: Poor Law Valuation in 1851.	Valuation: General Valuation in 1861.
	A. R. P.												£ s. d.	£ s. d.
LOUGHKEEN P.:														
Arragh Beg,	352 2 8	127	90	36	31	67	19	17	15	.	.	15	113 0 0	145 10 0
Arragh More,	414 3 5	65	48	19	17	36	11	9	9	.	.	9	88 16 0	108 10 0
Ballagh,	335 2 18	105	69	19	18	37	16	14	7	.	.	7	87 16 0	104 10 0
Ballaghgar,	295 3 19	230	115	26	31	57	41	23	16	1	.	14	135 9 0	146 10 0
Ballykinash,	475 3 26	229	175	59	67	126	58	35	25	1	.	26	299 18 0	222 11 0
Ballyloughnane,	238 0 30	.	107	32	33	65	.	21	16	1	.	17	392 12 0	498 10 0
Caherecreigh,	225 2 10	13	8	7	8	15	1	1	2	4	.	6	135 8 0	167 10 0
Castletown,	99 1 14	5	4	4	2	6	1	1	1	.	.	1	59 6 0	55 6 0
Clohnskin,	254 3 25	62	51	27	18	45	11	7	8	.	.	8	67 1 0	136 10 0
Cloncorig,	195 1 38	.	.	.	.	.	.	.	.	.	.	.	28 1 0	33 5 0
Clonfinane,	446 2 6	57	30	15	14	29	9	6	4	.	.	4	88 16 0	135 11 0
Clonfree,	174 5 10	35	14	5	4	9	5	3	2	.	.	2	40 12 0	43 8 0
Clonraskin,	123 1 2	96	39	16	12	28	16	8	7	.	.	7	33 8 0	42 16 0
Coolderry,	108 1 26	26	8	3	3	6	5	1	1	.	.	1	46 0 0	21 5 0
Cornhill,	58 0 37	34	33	5	16	21	6	6	4	.	.	4	33 15 0	37 5 0
Corraduff,	240 2 6	68	57	14	18	32	17	10	5	.	.	5	58 6 0	69 10 0
Creghan,	475 0 7	226	106	30	46	82	44	21	16	.	.	16	247 2 0	303 9 0
Cronekill,	147 0 15	33	18	8	7	15	6	2	4	.	.	4	48 16 0	65 15 0
Derrinlieragh,	91 2 19	11	13	6	4	10	2	5	2	1	.	3	56 9 0	64 16 0
Doughkill,	139 1 17	43	32	13	19	32	7	4	6	.	.	6	90 14 0	153 10 0
Fodden Beg,	116 2 9	59	31	19	18	37	11	6	6	1	.	7	41 8 0	68 19 0
Faddan More,	820 1 11	83	55	28	19	47	12	10	9	.	.	9	291 16 0	334 5 0
Gurteen,	414 3 23	50	44	18	18	36	8	7	6	.	.	6	167 0 0	240 10 0
Killeen,	1,050 1 16	275	279	67	62	129	44	48	23	.	.	23	517 4 0	595 0 0
Killeunale,	126 3 31	44	15	6	4	10	6	2	1	.	.	1	35 18 0	49 10 0
Kylenamuck,	269 2 18	59	41	11	16	27	9	7	6	.	.	6	132 0 0	142 4 0
Lacka,	1,228 0 14	361	265	99	94	193	61	44	39	1	.	40	528 10 0	596 8 0
Loughkeen,	226 0 13	56	34	5	8	13	9	5	4	1	.	5	225 14 0	192 10 0
Pallas,	141 2 4	40	18	3	1	4	9	3	1	.	.	1	84 6 0	97 15 0
Skehanagh,	250 2 14	168	90	20	21	41	27	17	9	.	.	9	113 17 0	102 15 0
Stonestown,	85 1 31	16	10	5	16	21	4	3	2	.	.	2	95 10 0	113 5 0
Tinlough,	404 0 36	76	54	13	15	28	12	7	4	.	.	4	71 17 0	131 2 0
Tinnakilly,	404 0 31	47	48	19	18	37	11	8	6	.	.	6	150 2 0	192 6 0
Wingfield,	176 0 13	31	10	7	14	21	5	1	2	.	.	2	127 0 0	142 6 0
	10,601 0 10	2,847	2,004	670	692	1,362	483	360	265	11	.	276	4,739 5 0	5,464 5 0
Riverstown T.,	.	344	185	51	69	120	70	38	26	6	.	32	.	.
Total,	10,661 0 10	3,191	2,169	721	761	1,482	553	398	291	17	.	308	4,739 5 0	5,464 5 0
MODREENY P.:														
Ballycapple,	814 1 37	264	135	75	63	138	53	25	29	.	1	30	256 5 0	305 5 0
Ballycapple Wood,	269 0 31	29	38	14	12	26	5	7	6	.	.	6	70 0 0	63 0 0
Ballyhasty,	330 1 19	184	108	41	40	81	31	17	16	1	.	17	249 10 0	241 0 0
Ballynavin,	484 1 26	89	57	20	19	39	16	9	7	.	.	7	273 0 0	210 5 0
Ballysteens,	176 3 27	83	15	7	8	10	6	3	2	.	.	2	99 5 0	99 0 0
Barnagoulogo,	109 0 29	109	48	20	19	39	18	13	7	2	.	9	50 5 0	54 0 0
Behamore (Hawkshaw),	527 1 32	190	153	32	37	69	32	27	14	.	.	14	215 10 0	168 5 0
Behamore (Smith),	643 2 2	256	171	59	50	117	40	36	20	.	.	20	217 0 0	239 5 0
Burntwood, Big,	292 3 38	166	126	33	32	65	27	19	10	1	.	11	112 1 9	90 10 0
Burntwood, Little,	120 1 30	53	25	13	7	20	8	5	4	.	.	4	51 5 0	44 16 0
Cappakilleen,	160 2 9	36	38	21	12	33	5	5	6	.	.	6	43 0 0	54 5 0
Clashnniskern,	159 2 28	102	41	9	3	12	20	10	2	.	.	2	86 15 0	70 10 0
Cloghjordanpark,	422 1 8	52	59	17	20	37	12	12	10	.	.	10	262 10 0	269 19 0
Cloghkeating,	258 3 12	172	44	18	24	42	35	9	6	.	.	6	112 12 8	166 10 0
Coolderry,	131 2 39	27	16	9	9	18	4	4	4	.	.	4	65 0 0	47 0 0
Coolnagrower,	274 2 35	58	36	24	17	41	10	7	7	.	.	7	111 12 8	106 5 0
Coolnamunna,	482 2 26	70	60	26	29	55	11	13	10	2	.	12	323 15 0	306 15 0
Corrowle,	265 3 12	84	76	15	17	32	17	14	8	1	.	9	189 7 8	159 15 0
Cowbawn,	246 3 23	118	54	23	19	42	16	9	7	.	.	7	92 15 0	95 0 0
Derrialee,	149 1 12	40	13	5	18	18	3	2	3	.	.	3	23 10 0	31 10 0
Drumroe,	315 0 20	155	37	2	3	5	26	10	1	.	.	1	109 7 6	129 0 0
Emiskeka,	283 0 11	20	60	21	21	42	5	16	9	.	.	9	201 0 0	200 10 0
Farranmachrien,	168 1 16	51	43	14	27	41	13	9	8	1	.	9	63 7 8	64 16 0
Garraun,	298 2 4	61	35	12	15	27	6	6	5	.	.	5	70 0 0	77 11 0
Garraunerish,	125 3 2	51	32	14	17	31	6	6	5	.	.	5	95 10 6	85 15 0
Gortavalla,	183 1 24	79	37	23	15	38	13	7	7	.	.	7	89 0 0	85 0 0
Hilton,	125 2 6	39	13	6	9	15	8	3	3	.	.	3	100 0 0	70 10 0
Islandwood,	260 3 16	71	41	12	15	27	11	8	6	.	.	6	57 10 0	87 15 0
Killurane,	642 1 29	174	63	38	33	71	25	12	15	.	.	15	219 19 6	192 15 0
Knocksaneree,	499 0 20	237	156	70	65	135	43	26	22	1	.	23	206 12 6	182 18 0

Printed image digitised by the University of Southampton Library Digitisation Unit

TIPPERARY, N.R.

Parishes, Townlands, and Towns.	Area.	Population In 1841. Persons	Population In 1851. Persons.	Population In 1861. Males.	Population In 1861. Females	Population In 1861. Total.	Houses In 1841. Number	Houses In 1851 Number.	Houses In 1861. Inhabited.	Houses In 1861. Uninhabited.	Houses In 1861. Building.	Houses In 1861. Total.	Valuation Poor Law Valuation in 1851.	Valuation General Valuation in 1861.
	A. R. P.												£ s. d.	£ s. d.
MODREENY P.—*con.*														
Kylaashinnann,	251 1 8	32	37	19	23	42	6	5	5	.	.	6	48 0 0	72 10 0
Kylsheg,	131 1 17	129	11	3	1	4	25	2	1	.	.	1	92 16 8	75 0 0
Loughaun,	590 3 12	237	144	35	39	74	36	27	16	.	.	16	219 15 0	171 10 0
Mertonhall,	369 1 2	39	24	1	1	2	7	3	1	1	.	2	301 15 0	279 0 0
Modreeny,	255 1 22	37	31	12	12	24	8	7	6	.	.	6	214 10 0	235 0 0
Mellenkeagh,	75 0 19	45	51	8	16	24	8	10	5	1	.	6	148 10 0	100 5 0
Newtown (Guest),	212 0 31	120	64	26	18	44	19	11	6	.	.	6	79 12 0	90 0 0
Newtown (Hodgins),	198 3 1	50	40	22	17	39	8	5	6	.	.	6	66 0 0	65 11 0
Oxpark,	217 1 36	23	37	16	17	33	3	7	7	.	.	7	149 16 0	197 15 0
Stonyacre,	400 3 18	156	71	46	40	86	28	17	16	.	.	16	165 10 0	163 0 0
Townfields,	333 0 20	158	111	34	26	60	29	19	12	.	.	12	913 12 0	887 5 0
	12,165 1 0	4,122	2,501	915	883	1,798	712	456	340	11	1	352	6,587 5 11	6,345 15 0
Cloghjordan T.,	.	1,164	1,053	369	412	781	205	179	146	18	.	164	.	.
Total,	12,165 1 0	5,286	3,554	1,284	1,295	2,579	917	635	486	29	1	516	6,587 5 11	6,345 15 0
MONSEA P., part of:														
Ardgrogane,	157 1 0	39	28	11	13	24	8	4	3	.	.	3	71 0 0	99 15 0
Ballyartella,	54 0 21	.	13	5	8	13	.	2	2	.	.	2	30 0 0	38 15 0
Ballycommon,	350 3 39	140	149	48	59	107	26	25	21	.	.	21	170 0 0	221 0 0
Ballydrinan,	176 2 35	56	11	11	11	22	7	4	4	.	.	4	83 0 0	107 15 0
Ballyhemikin,	445 0 22	66	43	23	20	43	18	8	9	.	.	9	423 0 0	447 5 0
Belleen, Lower,	182 2 17	80	33	11	7	18	9	9	3	.	.	3	88 15 0	112 0 0
Belleen, Upper,	192 1 34	95	33	8	2	8	14	9	2	.	.	2	69 10 0	104 0 0
Boolagolagh,	66 2 37	35	28	5	10	15	7	6	3	.	.	3	29 15 0	37 5 0
Carrick,	161 2 30	81	86	15	19	34	18	15	8	.	.	8	82 12 0	92 10 0
Carrow,	273 3 38	116	56	20	23	43	20	9	6	.	.	6	120 0 8	155 5 0
Corraquill,	59 2 36	27	.	4	2	6	5	1	1	.	.	1	26 18 0	30 0 0
Cranagh,	271 3 5	76	37	6	14	20	10	8	4	.	.	4	149 10 0	173 0 0
Garraunfadda,	324 0 3	160	116	37	33	70	23	19	11	.	.	11	147 10 0	180 15 0
Gortanoora,	82 1 1	28	10	7	5	12	3	2	2	.	.	2	33 0 0	45 10 0
Gortyogan,	92 1 38	25	6	2	2	4	6	2	1	.	.	1	45 0 0	53 4 0
Grallagh,	313 1 37	96	74	14	19	33	18	14	6	.	.	6	167 0 0	214 5 0
Monsea,	642 2 37	291	233	33	98	179	56	42	31	2	.	33	373 0 0	395 6 0
Richmond,	339 0 12	61	43	13	18	29	7	6	6	.	.	6	292 5 0	328 0 0
Tomona,	111 3 18	26	14	11	9	20	5	3	3	.	.	3	64 0 0	71 5 0
Five Islands,	3 3 24	.	.	.	.	.	.	.	.	.	.	.	.	.
Total, (a)	4,303 0 11	1,500	1,013	332	363	700	253	186	126	2	.	128	2,466 7 0	2,905 14 0
NENAGH P., part of:														
Ballyvillane,	131 3 12	63	.	8	10	16	14	1	3	.	.	3	71 5 0	113 0 0
Coolabellogs,	144 1 36	31	28	4	10	14	5	4	2	.	.	2	69 0 0	97 6 0
Drumnia,	130 1 21	14	12	10	11	21	4	3	3	1	1	5	160 0 0	236 0 0
Gortlandroe,	216 1 13	11	27	3	2	5	2	6	1	.	.	1	177 0 0	242 0 0
Moyroe,	51 2 6	8	3	5	6	11	1	1	1	.	.	1	55 0 0	67 10 0
Nenagh, North,	776 0 30	.	112	*	*	*	.	21	.	.	.	.	5,509 3 8	5,934 10 0
Shesheraghkeale,	291 2 27	31	55	7	8	15	8	10	4	.	.	4	273 0 0	386 10 0
Selsborough,	148 2 28	22	22	9	11	20	4	4	3	.	.	3	142 0 0	216 10 0
Streame,	77 1 38	65	18	2	1	3	12	2	1	.	.	1	72 0 0	36 0 0
	2,020 2 13	243	272	48	59	105	48	62	18	1	1	20	6,528 3 8	7,429 5 0
Nenagh T., part of, (b)	.	7,761	6,177	2,751	2,979	5,730	1,268	1,193	1,066	64	4	1,134	.	.
County Gaol,	.	.	531	61	19	80	.	1	1	.	.	1	.	.
Workhouses,	.	.	1,943	.	.	.	.	5	.	.	.	.	.	.
Total, (a)	2,020 2 13	8,004	8,923	2,858	3,057	5,915	1,316	1,251	1,085	65	5	1,155	6,528 3 8	7,429 5 0
TERRYGLASS P.:														
Cappannamear,	454 1 0	164	120	35	29	64	23	18	10	1	.	11	242 0 0	238 8 0
Carrownaglogh,	183 1 19	164	65	14	14	28	30	9	5	.	.	5	102 7 6	107 15 0
Cloonintby,	572 0 26	241	200	66	65	131	38	33	26	.	.	26	215 17 6	216 7 0
Cornalack,	70 3 11	28	16	2	1	3	3	4	1	.	.	1	26 10 0	29 5 0
Cornamult,	162 2 21	97	85	35	20	55	14	15	10	.	.	10	90 0 0	91 17 0
Crossanagh,	158 3 13	45	42	18	14	32	7	8	7	.	.	7	83 10 0	77 17 0
Dromiscagh,	136 3 39	41	18	6	8	14	5	5	4	.	.	4	80 0 0	65 0 0
Drominagh Demesne,	369 2 24	11	12	4	9	13	1	2	3	.	.	3	260 0 0	269 15 0
Drominagh Wood,	137 1 35	8	10	3	3	6	1	1	1	.	.	1	33 0 0	69 5 0
Firmount,	472 1 17	182	111	79	71	150	32	22	25	.	.	25	245 15 0	293 18 0
Garryard,	325 0 6	168	121	19	23	42	29	24	8	1	.	9	159 15 0	147 15 0
Garryelohy,	114 2 38	141	114	27	24	51	22	23	10	.	.	10	87 5 0	76 2 0

* The population of this townland is included in the town of Nenagh.
(a) The remainder of the parish of Monsea is in the barony of Owney and Arra; the entire parish contains 793 persons.
(b) The remainder of the town of Nenagh is in the parish of Nenagh, barony of Ormond, Upper; the entire town, including the inmates of Public Institutions, contains 8,284 persons.
(a) The remainder of the parish of Nenagh is in the barony of Ormond, Upper; the entire parish contains 7,172 persons.

Printed image digitised by the University of Southampton Library Digitisation Unit

Parishes, Townlands, and Towns.	Area.	Population: In 1841. Persons.	Population: In 1851. Persons.	Population: In 1861. Males	Population: In 1861. Females.	Population: In 1861. Total	Houses: In 1841. Number	Houses: In 1851. Number.	Houses: In 1861. Inhabited.	Houses: In 1861. Uninhabited.	Houses: In 1861. Building.	Houses: In 1861. Total.	Valuation: Poor Law Valuation in 1851. £ s. d.	Valuation: General Valuation in 1861. £ s. d.
	A. R. P.													
TERRYGLASS P.—*con.*														
Gortmore,	222 1 12	50	26	8	11	19	8	4	3	.	.	3	130 0 0	118 0 0
Killeen,	128 2 19	66	28	2	3	5	11	6	2	.	.	2	71 10 0	79 12 0
Lacken,	354 2 20	293	55	18	19	37	51	10	7	.	.	7	46 5 0	78 12 0
Muckloon,	246 2 5	70	46	22	13	35	9	8	7	.	.	7	87 0 0	95 15 0
Muckloonmodderee,	721 2 29	119	106	43	45	88	15	15	16	.	.	16	93 12 6	124 0 0
Newhawn,	300 2 35	134	122	50	64	114	24	22	25	1	.	26	244 17 6	210 1 0
Roegarraun,	187 2 11	32	16	13	19	32	8	3	4	.	.	4	39 0 0	64 10 0
Roran,	499 1 10	191	143	43	58	101	32	24	16	.	.	16	193 2 6	105 14 0
Shanakill, Lower,	155 2 28	139	21	18	11	29	17	3	4	.	.	4	91 10 0	83 10 0
Shanakill, Upper,	157 0 20	31	26	11	10	21	5	5	4	.	.	4	38 15 0	57 12 0
Shanvally,	138 3 2	40	33	13	16	29	5	5	6	.	.	6	60 0 0	46 15 0
Sheelruddera,	103 2 0	32	28	7	7	14	3	4	4	.	.	4	25 5 0	31 15 0
Slevoir,	435 3 12	83	26	7	19	26	15	6	5	.	.	5	334 15 0	259 15 0
Stonepark,	49 3 25	114	99	47	34	81	15	15	12	.	.	12	30 4 0	36 2 0
Terryglass,	577 0 38	197	236	66	79	145	30	46	34	.	.	34	335 7 6	342 11 0
Turavoggaun,	334 0 6	79	54	25	18	43	12	9	7	.	.	7	135 0 0	136 15 0
Islands,	2 2 19	.	.	.	.	.	.	.	.	.	.	.	.	.
Total,	7,772 1 20	2,953	1,966	701	707	1,408	465	347	266	3	.	269	3,715 4 0	3,639 1 0
USKANE P.:														
Ballycasey,	239 3 9	51	24	13	13	26	9	4	5	.	.	5	133 14 0	138 0 0
Ballyjina, East,	221 2 11	56	22	14	18	32	7	9	5	.	.	5	41 6 10	50 5 0
Ballyjina, West,	521 3 7	100	40	20	19	39	15	8	6	.	.	6	181 2 0	203 0 0
Ballyrourke,	358 3 10	131	79	26	18	44	26	14	9	.	.	9	104 11 0	143 10 0
Ballyspellane, North,	208 0 14	108	124	39	45	84	19	21	14	2	.	16	69 10 0	81 5 0
Ballyspellane, South,	141 3 23	.	31	8	4	12	.	6	2	2	.	4	70 0 0	87 0 0
Bawnmore,	154 3 31	42	46	26	19	45	7	9	8	.	.	8	59 9 0	55 3 0
Bonagoogs,	56 3 2	18	9	3	2	5	3	2	2	.	.	2	20 8 0	20 0 0
Clarkill,	231 2 24	126	81	31	24	55	23	14	10	1	.	11	101 16 0	114 5 0
Coorevin,	431 0 39	71	41	20	16	36	10	6	5	1	.	6	162 6 0	163 10 0
Courthill,	166 1 3	66	37	17	14	31	15	7	6	.	.	6	67 19 0	79 5 0
Creeragh,	352 1 3	114	41	22	24	46	21	8	10	.	.	10	120 6 0	171 12 0
Curragh,	128 3 26	139	92	32	32	64	26	16	15	.	.	15	38 8 0	46 14 0
Derrinvohil,	477 0 34	172	14	9	6	15	31	4	3	.	.	3	253 17 0	171 10 0
Drumiure,	323 2 21	92	41	28	19	45	17	8	7	.	.	7	131 9 0	147 1 0
Drumnamahane,	451 0 28	157	108	49	44	93	29	21	17	.	.	17	160 4 0	172 0 0
Drumnamahane Island,	350 3 22	59	56	35	29	64	12	11	12	.	.	12	31 16 0	55 12 0
Emmiska,	68 0 6	36	25	7	10	17	5	8	3	.	.	3	34 6 0	32 0 0
Feigh,	424 1 13	91	51	25	32	57	15	9	13	.	.	13	104 5 0	91 10 0
Lisheen,	378 1 22	.	47	19	19	38	.	9	8	.	.	8	203 0 0	207 0 0
Lismaline,	210 1 33	31	3	.	.	.	5	2	.	.	.	.	60 15 0	86 0 0
Middletown,	219 3 16	115	11	2	2	4	24	4	1	.	.	1	54 18 0	50 15 0
Rahinane,	24 0 32	.	.	1	1	2	.	.	1	.	.	1	10 15 0	8 15 0
Sapwell,	1,113 1 6	47	23	21	24	45	7	6	8	.	.	8	371 0 0	345 15 0
Uskane,	350 3 21	56	46	13	15	28	10	6	6	.	.	6	134 14 0	152 15 0
Total,	7,656 1 10	1,875	1,076	478	449	927	336	200	176	6	.	182	2,724 14 10	2,045 2 0

BARONY OF ORMOND, UPPER.

AGHNAMEADLE P.:														
Aghnameadle,	590 1 39	184	105	57	58	115	26	21	20	.	.	20	239 8 0	263 1 0
Ballinlough,	512 3 26	165	86	43	40	83	23	16	13	1	.	14	198 10 0	223 15 0
Ballinveny,	849 1 22	222	117	46	50	96	27	21	14	1	.	15	302 0 0	296 0 0
Ballybeg,	730 0 15	126	123	61	66	127	16	19	19	.	.	19	263 0 0	286 0 0
Ballyconnor,	649 2 13	49	55	11	12	23	7	8	3	.	.	3	391 4 0	411 13 0
Baynanagh,	131 3 22	167	8	2	3	5	30	2	1	.	.	1	70 0 0	66 5 0
Blakefield,	528 2 34	216	191	64	65	129	27	31	23	.	.	23	152 4 0	160 15 0
Bleau,	429 1 29	109	89	25	25	50	15	15	10	.	.	10	196 4 0	216 0 0
Bunacum,	210 2 23	86	30	14	12	26	16	4	3	.	.	3	140 0 0	141 0 0
Castlequarter,	126 1 16	47	.	.	.	.	9	.	.	.	.	.	120 7 0	116 11 0
Cicle,	137 1 33	152	65	25	24	49	31	13	10	.	.	10	41 8 0	49 5 0
Coolkereen,	145 1 8	28	17	4	7	11	6	2	2	.	.	2	155 18 0	160 13 0
Coologo,	226 0 34	52	20	14	16	30	6	3	5	.	.	5	131 0 0	125 0 0
Carraghanesty,	106 0 38	89	23	13	10	23	7	6	4	.	.	4	42 15 0	51 5 0
Currasheen,	333 2 36	108	92	41	42	83	16	14	12	.	.	12	96 15 0	122 4 0
Gatrane,	293 2 36	98	92	24	34	58	15	12	12	.	.	12	129 15 0	139 18 0
Gleneagoile,	522 1 29	190	57	4	4	8	29	11	2	.	.	2	152 15 0	157 10 0

Printed image digitised by the University of Southampton Library Digitisation Unit

TIPPERARY, N.R.

Parishes, Townlands, and Towns.	Area.	Population In 1841. Persons.	Population In 1851. Persons.	Population In 1861. Males.	Population In 1861. Females.	Population In 1861. Total.	Houses In 1841. Number.	Houses In 1851. Number.	Houses In 1861. Inhabited.	Houses In 1861. Uninhabited.	Houses In 1861. Building.	Houses In 1861. Total.	Valuation Poor Law Valuation in 1851.	Valuation General Valuation in 1861.
	A. R. P.												£ s. d.	£ s. d.
AGHNAMEADLE P.—*con.*														
Glenawinna,	126 2 32	26	8	5	2	7	4	1	1	.	.	1	46 0 0	46 10 0
Gortagurry,	671 1 12	110	69	39	34	73	17	11	9	.	.	9	294 10 0	267 5 0
Killavella,	89 3 26	.	11	5	6	11	.	1	3	.	.	3	27 0 0	25 15 0
Knockfune,	80 2 21	24	8	3	3	6	3	1	1	.	.	1	40 10 0	43 13 0
Knockgarve,	159 1 15	23	14	.	.	.	2	2	.	1	.	1	40 0 0	46 2 0
Lackenavorna,	434 2 34	173	105	63	55	118	24	14	14	1	.	15	185 15 0	211 5 0
Laghile,	458 3 21	127	101	18	14	32	24	17	8	.	.	8	172 0 0	180 0 0
Menanore,	426 3 25	102	23	22	25	47	20	3	6	.	.	6	144 0 0	140 0 0
Ollatrim,	47 0 39	61	40	12	16	28	10	7	5	.	.	5	39 10 0	50 2 0
Park,	312 3 9	91	52	21	26	47	12	10	7	.	.	7	139 0 0	152 5 0
Rosgoordagh,	127 0 25	20	22	12	12	24	4	3	4	.	.	4	40 0 0	39 5 0
Shanballyard,	157 3 32	26	29	11	12	23	4	5	3	.	.	3	59 0 0	60 17 0
Stook,	290 2 12	102	70	28	29	57	16	13	11	.	.	11	103 0 0	119 5 0
Tiermoyle,	313 0 12	66	35	39	28	67	11	5	9	.	.	9	208 0 0	214 0 0
Woodlands,	50 1 30	9	16	13	15	20	2	4	6	.	.	6	18 15 0	21 6 0
	10,322 1 10	3,008	1,775	739	745	1,484	456	297	240	4	.	244	4,405 3 0	4,612 5 0
Toomyvara T.,	.	685	419	204	221	425	166	82	77	1	.	78	.	.
Total,	10,322 1 10	3,093	2,194	943	966	1,909	624	379	317	5	.	322	4,405 3 0	4,612 5 0
BALLYGIBBON P.														
Ballygibbon,	622 3 17	163	84	45	47	92	30	19	17	.	.	17	229 10 0	217 4 0
Bantis,	531 0 2	249	190	95	105	200	37	30	43	1	.	44	193 0 0	214 16 0
Glonahitty,	527 1 27	148	101	34	39	73	24	10	14	.	.	14	100 15 0	118 12 0
Graigue,	375 0 26	67	32	16	14	30	8	6	6	1	.	7	217 0 0	165 0 0
Kylenoheskeragh,	542 0 37	496	258	114	115	229	32	44	40	.	.	40	79 0 0	127 8 0
Middlewalk,	695 0 36	170	120	27	30	57	26	23	10	2	1	13	210 10 0	250 0 0
Total,	3,293 3 27	1,321	793	331	350	681	219	140	130	4	1	135	1,029 15 0	1,093 0 0
BALLYMACKEY P.:														
Ballaghveny,	92 1 5	22	21	6	15	21	3	3	4	.	.	4	35 10 0	36 16 0
Ballinohemery,	58 0 15	.	1	.	1	1	.	1	1	.	.	1	34 0 0	39 5 0
Ballinree,	158 3 9	61	39	9	5	14	10	0	2	2	.	4	67 0 0	77 5 0
Ballyknockane,	296 0 8	37	22	16	12	28	7	6	5	.	.	5	193 10 0	185 5 0
Ballymackey,	162 3 21	40	22	10	12	22	7	4	3	.	.	3	105 10 0	121 10 0
Bessborough,	24 3 2	5	3	4	4	8	1	1	1	.	.	1	32 12 0	37 10 0
Coppa,	284 1 34	79	73	23	31	54	13	14	12	.	.	12	147 10 0	171 7 0
Carrowes,	68 0 4	40	30	8	8	16	8	5	3	.	.	3	36 0 0	36 8 0
Clash,	440 2 29	306	136	56	62	118	51	26	20	1	.	21	165 15 0	201 0 0
Clashnevin,	380 3 15	211	24	16	12	28	33	4	6	.	.	6	145 0 0	201 10 0
Clonalea,	601 1 4	293	200	52	50	102	52	34	20	.	.	20	252 15 0	299 9 0
Clonteige,	65 2 25	76	37	21	19	40	13	7	7	.	.	7	24 0 0	30 12 0
Cloonmore,	204 3 24	44	59	13	11	24	14	12	7	.	.	7	112 15 0	137 10 0
Coolderry,	585 0 10	118	56	11	16	27	24	11	5	.	.	5	330 0 0	374 4 0
Derrybane,	113 2 0	12	24	13	10	23	2	4	3	.	.	3	56 0 0	61 5 0
Derrycarney,	85 1 31	29	21	14	8	22	5	3	8	.	.	8	34 0 0	36 13 0
Dennybrook,	139 0 20	40	30	4	4	8	7	6	2	.	.	2	96 5 0	107 5 0
Elmhill,	188 3 24	26	8	4	4	8	3	3	2	.	.	2	70 0 0	71 0 0
Falleen,	393 0 20	129	75	25	28	53	17	11	9	.	.	9	163 0 0	203 5 0
Garranbarles,	51 0 19	47	10	5	6	11	9	2	3	.	.	3	22 15 0	22 19 0
Garravally,	108 3 26	51	34	10	9	19	9	4	3	.	.	3	44 0 0	46 5 0
Garrynafana,	303 0 1	191	52	33	40	73	38	11	10	.	.	10	162 10 0	162 0 0
Gortnadrummun,	164 3 21	18	36	3	4	7	4	7	2	.	.	2	60 10 0	72 5 0
Greanastown,	655 0 3	174	131	41	42	93	30	26	17	.	.	17	352 10 0	417 0 0
Kilgortseen,	201 0 36	26	41	16	18	34	4	8	7	.	.	7	81 0 0	99 10 0
Killeisk,	119 0 39	15	26	5	7	12	3	3	3	.	.	3	72 0 0	69 2 0
Killowney, Big,	141 3 34	78	40	12	17	29	9	6	5	.	.	5	135 0 0	143 10 0
Killowney, Little,	569 0 34	60	94	35	30	65	8	15	13	1	.	14	350 5 0	327 10 0
Knockahunna,	120 0 33	32	17	13	10	23	4	3	4	.	.	4	52 5 0	70 1 0
Knockanglass,	495 3 20	202	90	33	39	77	34	18	11	.	1	12	229 5 0	239 9 0
Lisheenagower	214 3 24	45	25	23	25	48	7	3	8	.	.	8	80 0 0	90 0 0
Lismore,	225 3 31	92	115	35	40	75	19	24	16	.	.	16	149 5 0	165 0 0
Lisnamoe,	219 2 24	222	88	37	33	70	42	13	12	.	.	12	111 5 0	144 10 0
Lissanisky,	272 0 28	49	35	13	13	26	8	6	4	.	.	4	205 5 0	190 15 0
Newtown,	150 1 2	67	63	10	21	39	13	11	7	.	.	7	73 15 0	82 11 0
Park,	173 2 15	74	33	14	15	29	10	5	5	.	.	5	69 0 0	73 4 0
Riverlawn,	71 3 14	10	9	1	4	5	2	2	1	.	.	1	55 0 0	61 0 0
Shanbally,	141 1 28	15	10	9	11	20	1	1	2	.	.	2	120 0 0	123 10 0
Toorcigh,	185 2 30	10	5	1	2	3	3	3	1	.	.	1	70 0 0	71 0 0

Printed image digitised by the University of Southampton Library Digitisation Unit

Parishes, Townlands, and Towns.	Area.	Population: In 1841. Persons.	Population: In 1851. Persons.	Population: In 1861. Males	Population: In 1861. Females.	Population: In 1861. Total.	Houses: In 1841. Number.	Houses: In 1851. Number	Houses: In 1861. Inhabited.	Houses: In 1861. Uninhabited	Houses: In 1861. Building.	Houses: In 1861. Total.	Valuation: Poor Law Valuation in 1861. £ s. d.	Valuation: General Valuation in 1861. £ s. d.
	A. R. P.													
BALLYMACKEY P.—*con.*														
Ummera,	170 0 19	63	42	16	21	37	14	9	6	.	.	6	53 10 0	57 15 0
Wilton,	93 0 30	32	20	4	7	11	5	3	2	.	.	2	60 0 0	53 0 0
Woodville,	516 2 20	37	34	11	12	23	5	5	6	.	.	6	175 0 0	173 0 0
Total,	9,713 0 20	3,178	1,947	698	738	1,436	556	350	263	4	1	268	4,905 2 0	5,383 3 0
BALLYNACLOGH P.:														
Ballinaragh,	316 0 25	22	12	1	3	4	5	2	1	1	.	2	201 10 0	249 0 0
Ballycrenode,	18 0 22	58	15	7	3	10	5	1	1	.	.	1	29 0 0	27 0 0
Ballygasheen,	741 2 7	321	145	58	57	115	49	24	19	.	.	19	392 5 0	495 10 0
Ballylisheen,	10 3 16	.	.	.	.	.	.	.	.	.	.	.	5 5 0	7 10 0
Ballynaclogh,	1,094 1 28	248	274	99	91	190	42	44	34	3	.	37	770 0 0	893 11 0
Ballyquiveen,	100 3 23	25	.	5	5	10	4	2	1	.	.	1	72 0 0	78 15 0
Ballyvinran,	250 0 5	30	17	8	14	22	6	3	4	.	.	4	163 0 0	176 10 0
Coologh,	117 1 17	9	5	2	3	5	1	1	1	.	.	1	94 0 0	108 5 0
Kylebeg,	179 2 7	161	147	37	33	70	24	23	15	.	.	15	110 10 0	127 5 0
Lissatunny,	282 3 11	90	53	21	11	32	11	0	5	.	.	5	175 15 0	187 10 0
Pollanerman,	433 2 20	77	56	28	24	52	9	11	10	.	.	10	315 0 0	357 5 0
Singh,	180 1 27	72	28	9	11	20	8	4	3	3	.	6	100 10 0	111 10 0
Tullamoylin,	66 1 7	16	8	3	8	11	2	1	2	.	.	2	56 0 0	55 15 0
Tyone,	97 1 29	23	14	7	10	17	4	2	2	.	.	2	89 10 0	93 0 0
Total,	3,869 2 4	1,152	774	295	273	558	170	126	98	7	.	105	2,574 5 0	2,965 12 0
DOLLA P.:														
Addane,	85 0 6	.	16	6	8	14	.	2	2	.	.	2	35 0 0	47 3 0
Ballycarn,	284 1 4	65	43	20	29	49	9	8	0	.	.	8	16 14 0	17 6 0
Ballylisheen,	11 1 14	.	3	1	1	2	.	2	1	.	.	1	6 0 0	5 10 0
Barongore,	404 3 10	163	134	39	39	76	22	22	13	.	.	13	140 5 0	155 13 0
Bohariody,	102 2 8	45	27	9	9	18	6	4	2	.	.	2	47 0 0	47 17 0
Clonmore,	70 1 18	81	50	13	12	25	15	9	3	.	.	3	79 0 0	81 2 0
Cooneen,	687 2 19	97	84	39	41	80	14	16	15	.	.	15	113 0 0	117 4 0
Cooneen, South,	30 3 27	.	.	4	5	9	.	.	1	.	.	1	6 10 0	5 17 0
Coumnagillagh,	632 1 16	72	58	31	37	68	10	9	8	.	.	8	40 0 0	53 15 0
Curraghleigh,	140 2 38	79	49	14	20	34	11	9	5	.	.	5	64 0 0	81 16 0
Curreeny Commons,	1,864 3 16	59	73	42	48	90	9	14	10	.	.	18	59 6 0	81 14 0
Foilnamuck,	389 3 4	118	76	35	32	67	16	11	9	.	.	9	54 5 0	56 14 0
Glenduff,	162 1 19	58	48	25	22	47	7	5	7	.	.	7	10 12 0	9 15 0
Grallagh,	77 2 20	89	90	30	29	59	15	15	12	.	.	12	35 15 0	43 6 0
Kerane,	93 2 8	28	24	12	9	21	4	3	3	.	.	3	55 15 0	55 10 0
Kilnashanally,	106 3 3	52	30	13	13	26	7	6	5	.	.	5	57 11 0	67 12 0
Kilriffet,	326 1 14	126	86	32	47	79	24	11	15	.	.	15	199 5 0	233 17 0
Knockmeale,	143 1 11	148	78	25	26	51	28	16	13	.	.	13	46 0 0	58 15 0
Lisgarriff,	91 0 27	197	10	5	4	9	19	1	1	.	.	1	24 0 0	24 0 0
Lisgarriff, East,	154 3 25	.	17	0	6	14	.	3	2	.	.	2	46 0 0	40 0 0
Lisgarriff, West,	590 2 22	.	56	27	25	52	.	10	9	.	.	9	60 0 0	66 10 0
Pollanorman,	283 1 1	.	24	6	9	15	.	3	3	.	.	3	160 0 0	256 10 0
Tooreen,	67 1 13	21	17	8	6	14	3	3	2	.	.	2	44 0 0	50 15 0
Traverston,	295 1 18	42	12	10	14	24	6	3	3	.	.	3	150 0 0	192 0 0
Tullamoylin,	234 1 26	19	4	3	1	4	4	1	1	.	.	1	175 10 0	186 11 0
Turtulla,	28 3 26	16	4	2	2	4	5	1	1	.	.	1	14 0 0	20 10 0
Windygap,	123 2 22	42	34	21	21	42	7	6	7	.	.	7	23 5 0	24 19 0
Total,	7,354 0 32	1,529	1,147	430	515	995	241	193	169	.	.	169	1,772 1 0	2,082 3 0
KILKEARY P.:														
Ballinamona,	439 3 16	93	10	19	14	33	15	2	5	.	.	5	194 0 0	244 0 0
Ballincurry,	119 2 30	36	25	19	15	34	5	5	5	.	.	5	44 0 0	50 11 0
Ballycrenode,	354 0 21	13	27	12	11	23	2	7	6	.	.	6	200 10 0	231 0 0
Grenanstown,	284 3 10	28	35	7	4	11	6	6	2	.	.	2	155 0 0	182 15 0
Kilkeary,	366 1 9	114	59	39	21	60	20	11	7	.	.	7	218 0 0	247 15 0
Killanafinch,	718 1 33	249	112	47	38	85	34	16	14	.	.	14	374 10 0	381 8 0
Knockbrack,	169 2 25	172	46	20	13	33	30	7	5	.	.	5	70 0 0	78 15 0
Poulakerry,	273 2 25	89	36	6	7	13	13	7	2	.	.	2	107 0 0	111 10 0
Total,	2,726 2 9	794	354	169	123	292	125	61	46	.	.	46	1,372 0 0	1,527 14 0
KILMORE P.:														
Ballincur,	174 2 16	56	15	7	4	11	9	3	2	1	.	3	102 0 0	105 15 0
Ballyanraban,	270 1 3	149	20	8	3	11	26	3	1	2	.	3	160 0 0	168 5 0
Ballycahill,	252 1 17	85	66	28	33	61	12	11	11	.	.	11	117 10 0	137 0 0
Ballygown, North,	15 0 32	} 89	{ 6	.	.	.	} 13	{ 1	.	.	.	.	8 15 0	10 10 0
Ballygown, South,	83 0 30		{ 26	5	5	10		{ 6	2	3	.	5	95 9 0	128 4 0
Ballyhow,	80 2 37	26	.	.	.	.	4	1	.	.	.	.	46 0 0	50 10 0

Printed image digitised by the University of Southampton Library Digitisation Unit

TIPPERARY, N.R.

Parishes, Townlands, and Towns.	Area.	Population: In 1841. Persons.	Population: In 1851. Persons.	Population: In 1861. Males.	Population: In 1861. Females.	Population: In 1861. Total.	Houses: In 1841. Number.	Houses: In 1851. Number.	Houses: In 1861. Inhabited.	Houses: In 1861. Uninhabited.	Houses: In 1861. Building.	Houses: In 1861. Total.	Valuation: Poor Law Valuation in 1851.	Valuation: General Valuation in 1861.
	A. R. P.												£ s. d.	£ s. d.
KILMORE P.—*con.*														
Ballyplump,	339 2 22	101	37	28	31	59	17	16	10	1	.	11	190 15 0	219 0 0
Barravie,	166 3 4	155	69	14	17	31	28	13	8	2	.	10	102 0 0	120 12 0
Bawn,	346 2 17	205	128	43	49	92	45	19	15	.	.	15	197 0 0	220 18 0
Bolinghrook,	782 1 21	171	127	58	53	111	27	22	18	.	.	18	109 0 0	105 3 0
Beeliteany,	327 1 3	133	69	35	24	59	27	12	8	.	.	8	160 0 0	172 13 0
Capparoe,	288 2 19	127	44	6	8	14	24	8	3	1	.	4	72 0 0	88 10 0
Carrow,	314 0 11	320	216	90	73	163	51	38	32	.	.	32	195 10 0	253 9 0
Cloonanagh,	220 2 2	33	54	28	35	63	5	0	15	.	.	15	200 2 0	241 16 0
Coolcen,	542 3 5	171	168	55	77	132	28	27	22	.	.	22	445 16 0	471 12 0
Cranahurt,	146 3 27	52	55	19	27	46	7	7	7	.	.	7	92 10 0	107 3 0
Curragharneen,	394 3 15	102	66	37	26	63	17	12	10	.	.	10	208 9 0	259 15 0
Curryquin,	390 1 19	196	129	41	60	101	31	21	13	.	.	13	80 0 0	90 0 0
Deerpark,	201 1 27	25	.	.	.	.	5	.	.	.	.	.	141 10 0	140 10 0
Downamona,	174 2 39	72	58	23	26	49	14	10	7	1	.	8	97 5 0	118 0 0
Ballinagh,	413 0 29	185	127	53	53	106	33	20	17	.	.	17	172 2 0	187 2 0
Garryard, East,	102 0 19	111	80	8	8	9	20	10	2	.	.	2	68 0 0	74 11 0
Garryard, West,	333 1 18	73	102	76	61	137	15	16	21	.	.	21	94 15 0	94 12 0
Garryclogher,	89 2 30	57	34	16	24	40	11	15	8	.	.	8	60 9 0	72 11 0
Garrymore,	58 3 0	30	11	6	5	11	6	2	2	.	.	2	20 0 0	30 18 0
Gortsonadiha,	406 3 18	83	74	21	23	44	17	14	11	.	.	11	78 5 0	121 17 0
Gortnacleha,	182 1 31	94	119	32	36	68	22	20	14	.	.	14	59 15 0	73 4 0
Gortahaueroe,	537 2 25	136	138	57	53	110	23	22	16	.	.	10	163 10 0	169 2 0
Kilboy,	578 2 3	85	42	15	24	39	5	4	5	.	.	5	490 10 0	475 0 0
Kilmore,	161 2 4	92	50	19	11	30	23	12	5	.	.	5	107 4 0	131 7 0
Kiltyrome,	169 3 21	147	107	46	47	93	29	15	19	2	.	21	76 10 0	78 6 0
Knockanroe,	333 3 35	32	50	17	17	34	5	5	4	.	.	4	48 0 0	68 5 0
Lahid,	737 3 2	41	38	15	11	26	7	6	3	.	.	3	129 11 0	123 6 0
Lisbrien,	123 1 2	41	39	15	6	21	9	5	3	.	.	3	60 12 0	67 0 0
Lisduff,	40 2 37	4	40	18	12	30	1	6	6	.	.	6	26 0 0	21 14 0
Lisheenaloonta,	173 1 22	149	64	30	36	66	27	12	16	.	.	16	106 10 0	124 18 0
Lismageenly,	765 0 30	55	53	20	13	33	5	8	4	.	.	4	212 0 0	223 2 0
Lissenhall,	242 3 37	166	46	24	26	50	29	7	6	2	.	8	117 5 0	158 5 0
Lissylenny,	43 1 13	21	5	2	1	3	4	1	1	.	.	1	20 0 0	15 10 0
Logy,	83 2 30	79	43	18	10	20	14	8	5	.	.	5	16 10 0	23 2 0
Monaroan,	325 1 29	35	82	29	40	69	6	14	12	.	.	12	118 0 0	135 8 0
Mountsland,	193 0 23	85	66	23	14	37	16	15	8	.	.	8	104 0 0	103 10 0
Mocklin,	487 3 6	170	126	62	54	116	33	25	24	.	.	24	46 9 0	59 14 0
Sragh,	74 3 6	.	10	10	8	18	.	2	4	.	.	4	39 15 0	49 10 0
Stangs,	68 1 30	35	7	4	7	11	6	1	1	.	.	1	45 0 0	44 1 0
The Division,	124 3 30	30	16	11	16	27	9	4	5	1	.	6	68 0 0	77 15 0
Tella,	167 3 36	4	7	3	2	5	1	1	1	.	.	1	135 0 0	130 0 0
Tullahedy,	569 0 4	192	123	42	44	86	34	22	16	.	.	16	354 10 0	434 13 0
	13,535 0 39	4,456	3,125	1,215	1,208	2,423	802	529	428	16	.	444	5,360 13 0	6,534 10 0
Silvermines T.,	.	632	488	181	189	370	134	90	64	4	1	69	.	.
Total,	13,535 0 39	5,130	3,613	1,396	1,397	2,793	936	619	492	20	1	513	5,360 13 0	6,534 10 0
KILNAMEAVE P.:														
Ballincurra,	399 1 35	198	129	40	44	84	33	27	16	1	.	17	131 10 0	150 17 0
Ballinedigny,	95 1 18	59	33	16	15	31	10	7	5	.	.	5	51 5 0	56 10 0
Ballyhane,	362 2 16	113	106	34	25	59	16	16	9	.	.	9	155 11 0	164 17 0
Ballylisheen,	209 3 6	147	80	24	32	56	23	18	11	1	.	12	98 10 0	130 18 0
Curraghanoddy,	367 3 8	144	101	50	40	90	24	14	14	.	.	14	202 0 0	245 18 0
Curraghgraigue, Lower,	106 3 23	24	.	.	.	.	2	.	.	.	.	.	40 0 0	51 0 0
Curraghgraigue, Upper,	184 1 25	130	29	5	8	13	13	4	2	.	.	2	75 0 0	83 10 0
Garryglass,	774 0 28	114	60	38	30	68	14	14	10	.	.	10	85 15 0	85 15 0
Gortahumma,	515 0 35	92	61	24	19	43	13	9	7	.	.	7	65 0 0	69 0 0
Jordansquarter,	85 3 22	24	24	4	4	8	4	5	1	.	.	1	34 10 0	35 15 0
Kilavalla,	91 3 21	.	34	.	.	.	.	8	.	.	.	.	30 0 0	36 15 0
Killeen,	501 1 21	218	83	38	46	84	33	14	13	.	.	13	115 10 0	160 10 0
Kilnameave,	636 2 25	223	120	40	52	100	32	20	14	.	.	14	291 0 0	306 10 0
Knockacrahseen,	53 3 1	74	2	2	2	4	13	1	1	.	.	1	10 10 0	14 4 0
Knockadigeen,	272 2 37	126	99	29	28	57	18	18	11	.	.	11	55 10 0	47 2 0
Longjchashill,	582 2 15	48	13	10	4	14	8	2	3	.	.	3	36 0 0	37 0 0
Loughane, Lower,	123 3 16	53	48	14	16	30	10	7	4	1	.	5	75 15 0	79 10 0
Loughane, Upper,	223 3 0	32	21	23	20	43	4	8	5	.	.	5	97 10 0	109 0 0
Millbrook,	452 3 17	126	102	35	42	77	18	18	14	.	.	14	318 0 0	342 15 0
Monaquill,	416 2 22	42	32	9	8	17	8	8	4	.	.	4	280 0 0	336 5 0
Total,	6,607 2 24	2,021	1,217	443	435	878	296	205	124	3	.	147	2,243 16 0	2,550 4 0

Printed image digitised by the University of Southampton Library Digitisation Unit

Parishes, Townlands, and Towns.	Area.	Population: In 1841. Persons.	Population: In 1851. Persons.	Population: In 1861. Males.	Population: In 1861. Females.	Population: In 1861. Total.	Houses: In 1841. Number.	Houses: In 1851. Number.	Houses: In 1861. Inhabited.	Houses: In 1861. Uninhabited.	Houses: In 1861. Building.	Houses: In 1861. Total.	Valuation: Poor Law Valuation in 1851.	Valuation: General Valuation in 1861.
	A. R. P.												£ s. d.	£ s. d.
KILRUANE P., part of:														
Ballymacue,	115 1 33	.	18	6	5	11	.	3	3	.	.	3	58 10 0	74 15 0
Ballymagree,	44 1 31	44	14	4	6	10	0	4	2	.	.	2	18 0 0	18 10 0
Ballynamurragh, South,	222 2 23	110	45	19	20	39	19	10	5	.	.	5	82 10 0	88 11 0
Clashnagraua,	78 2 15	.	.	2	2	4	.	.	1	.	.	1	32 10 0	37 0 0
Clermount,	159 3 6	21	14	12	18	30	3	4	4	.	.	4	105 0 0	108 10 0
Clooneen, Middle,	76 0 27	.	42	27	25	52	.	6	0	.	.	9	26 10 0	28 15 0
Clooneen, Upper,	242 2 25	119	13	10	14	24	17	2	4	.	.	4	58 0 0	74 5 0
Killylaughnane,	80 3 5	13	16	5	8	13	2	3	2	.	.	2	45 0 0	50 5 0
Knocknanahilly,	70 3 18	83	38	12	10	22	15	9	5	.	.	5	20 0 0	23 0 0
Kyle,	56 1 26	8	16	3	4	7	1	2	2	.	.	2	25 0 0	30 0 0
Lisgarode,	318 2 15	140	57	35	31	66	26	18	15	2	.	17	123 15 0	130 17 0
Mounin,	309 0 33	198	110	50	38	88	54	27	16	.	.	16	129 10 0	157 13 0
Rapla,	93 1 39	330	7	.	.	.	60	3	.	.	.	.	60 0 0	64 5 0
Rapla, North,	163 3 30	.	.	10	12	22	.	.	5	.	.	5	135 0 0	145 10 0
Rapla, South,	417 2 29	.	113	43	39	82	.	22	18	.	.	16	178 0 0	194 0 0
Rathurles,	291 0 4	30	14	15	18	33	3	2	6	.	.	6	235 0 0	241 10 0
Rathurles Commonage,	19 1 38	6	4	.	3	3	1	1	1	.	.	1	1 15 0	1 0 0
Southhill,	121 3 10	9	10	5	6	11	3	2	1	.	.	1	88 0 0	92 5 0
Total, (e)	2,681 0 18	1,111	528	258	259	517	192	113	97	2	.	99	1,414 0 0	1,553 11 0
LATTERAGH P.:														
Baurroe,	331 1 14	71	73	15	27	42	12	9	8	1	.	9	83 10 0	94 10 0
Bigark,	261 1 37	132	91	26	28	56	15	12	8	.	.	0	125 0 0	126 9 0
Bredagh,	263 1 28	111	42	12	12	24	17	7	4	.	.	4	42 0 0	60 10 0
Carrick,	3 1 21	15	11	.	.	.	1	1	.	.	.	.	5 0 0	3 10 0
Curragh,	104 0 30	45	27	10	9	19	6	3	3	.	.	3	46 0 0	64 6 0
Garrane,	171 1 19	83	55	25	13	38	11	10	5	1	.	6	116 15 0	127 18 0
Glenguile,	322 0 20	73	28	16	15	31	10	5	4	.	.	4	145 0 0	163 0 0
Glenmore, Lower,	186 3 5	47	32	18	9	27	8	5	3	1	.	4	107 10 0	100 0 0
Glenmore, Upper,	426 2 28	97	75	18	16	34	17	14	7	.	.	7	105 0 0	106 10 0
Gurteen,	71 3 17	10	8	4	4	8	1	1	1	.	.	1	25 15 0	29 5 0
Killauafinch,	224 0 12	52	29	21	14	35	7	6	5	.	.	5	91 5 0	96 15 0
Knocknabrogue,	310 1 17	54	35	7	9	16	5	5	2	.	.	2	62 0 0	61 0 0
Knocknagoagh,	176 1 31	97	47	19	27	46	14	9	7	.	.	7	67 0 0	68 0 0
Lackakera,	497 0 34	38	49	18	19	37	7	8	8	1	.	9	123 15 0	116 3 0
Latteragh,	470 0 13	125	53	5	7	12	17	7	4	.	.	4	119 0 0	109 15 0
Sallypark,	199 1 0	78	79	20	21	41	10	11	7	.	.	7	109 15 0	120 10 0
Tobinsgarden,	17 1 5	4	11	.	.	.	1	2	.	.	.	.	10 10 0	10 10 0
Total,	4,065 1 11	1,132	745	236	230	466	159	115	76	4	.	80	1,366 15 0	1,469 16 0
LISBUNNY P.:														
Ballintotty,	761 0 36	110	74	17	20	37	15	14	7	.	.	7	477 5 0	504 0 0
Ballynalick,	446 2 2	92	60	14	10	24	15	9	6	.	.	6	224 10 0	267 10 0
Carrigeen,	64 1 35	20	16	2	3	5	4	3	1	.	.	1	32 0 0	41 0 0
Cunnahurt, East,	67 1 22	} 125	{ 30	7	5	12	} 22	{ 5	2	.	.	2	38 4 0	68 0 0
Cunnahurt, West,	105 2 8		36	19	15	34		5	5	.	.	5	62 0 0	81 8 0
Carrabeen,	110 1 37	41	5	4	5	9	3	1	1	.	.	1	58 10 0	78 14 0
Islandbawn,	140 3 30	110	22	19	18	37	16	4	6	.	.	6	198 4 0	202 17 0
Kilconeen,	293 3 30	70	37	24	27	51	11	12	8	.	.	8	166 10 0	182 5 0
Knockalton, Lower,	114 3 10	66	.	12	13	25	9	.	4	.	.	4	80 0 0	101 19 0
Knockalton, Upper,	470 1 13	68	92	28	30	58	9	15	10	.	.	10	264 5 0	331 1 0
Lisbunny,	535 3 29	90	75	26	33	59	14	14	7	1	.	8	469 8 0	585 2 0
Rathfalla,	285 2 24	78	78	25	27	52	11	13	13	.	.	13	156 15 0	200 12 0
Rathnaleen, North,	392 2 39	174	157	33	36	69	33	33	13	.	.	13	245 19 0	336 0 0
Rathnaleen, South,	327 2 35	97	23	8	7	15	16	5	8	1	.	7	163 10 0	205 0 0
Tyone,	205 3 27	.	18	17	25	42	.	3	6	.	.	6	251 15 0	288 10 0
Total,	4,393 2 17	1,141	773	255	274	529	185	138	95	2	.	97	2,886 15 0	3,467 3 0
NENAGH P., part of:														
Ballygraigue,	197 3 34	111	77	33	36	69	16	15	13	.	.	13	88 15 0	105 10 0
Bawn,	145 3 33	19	47	30	22	52	4	7	8	.	.	0	96 10 0	110 7 0
Benedin,	246 1 38	169	68	25	26	51	26	10	10	.	.	10	164 0 0	267 5 0
Farnamurry,	81 2 32	13	27	13	12	25	3	4	4	.	.	4	34 0 0	57 7 0
Fawnlough,	360 2 16	147	81	29	27	56	23	13	9	.	.	9	163 5 0	228 15 0
Knockanpierce,	76 1 9	26	.	.	.	.	4	.	.	.	.	.	82 10 0	116 0 0
Lahasseragh,	392 0 39	76	47	12	23	35	12	8	5	.	.	5	362 0 0	429 0 0
Moanbeg,	26 2 25	.	17	9	8	17	.	2	2	.	.	2	14 0 0	16 10 0

(e) The remainder of the parish of Kilruane is in the barony of Ormond, Lower; the entire parish contains 697 persons.

Printed image digitised by the University of Southampton Library Digitisation Unit

TIPPERARY, N.R.

Parishes, Townlands, and Towns.	Area.	Population: In 1841. Persons	Population: In 1851. Persons	Population: In 1861. Males	Population: In 1861. Females	Population: In 1861. Total	Houses: In 1841. Number	Houses: In 1851. Number	Houses: In 1861. Inhabited	Houses: In 1861. Uninhabited	Houses: In 1861. Building	Houses: In 1861. Total	Valuation: Poor Law Valuation in 1851.	Valuation: General Valuation in 1861.
	A. R. P.												£ s. d.	£ s. d.
NENAGH P., part of—*continued.*														
Nenagh, South,	64 2 37	.	.	.	.	.	.	.	.	.	.	.	231 0 0	276 11 0
Tyone,	298 1 19	118	73	10	16	26	13	10	5	.	.	5	492 2 6	504 0 0
	1,361 0 2	679	437	161	170	331	106	69	56	.	.	56	1,758 2 6	2,113 5 0
Nenagh T., part of, (w)	.	657	641	213	256	474	152	128	70	4	.	82	.	.
Do. *Workhouse,*	.	.	1,664	175	277	452	.	1	1	.	.	1	.	.
Total, (x)	1,361 0 2	1,536	2,742	554	703	1,257	258	198	135	4	.	139	1,758 2 6	2,113 5 0
TEMPLEDERRY P.:														
Boolabane,	200 3 12	110	33	11	15	26	18	5	5	.	.	5	85 15 0	100 10 0
Chalkhill,	174 2 37	89	76	7	5	12	13	13	3	.	.	3	64 5 0	77 5 0
Cloghinch,	446 3 29	371	344	102	120	222	55	59	39	2	.	41	220 0 0	254 0 0
Cloghoean,	461 3 1	59	37	31	21	52	10	7	9	.	.	8	266 15 0	266 14 0
Commaun Beg,	425 1 4	49	50	21	19	40	0	8	7	.	.	7	36 15 0	40 15 0
Commaun More,	237 3 10	106	64	29	25	54	21	13	9	.	.	9	35 0 0	51 4 0
Cummer,	510 2 36	44	44	25	15	40	8	8	6	.	.	6	40 10 0	40 0 0
Curreeoy,	1,558 3 17	177	186	87	104	191	30	32	35	.	.	35	69 15 0	117 15 0
Dawsonsbog,	159 3 1	53	37	16	15	31	6	6	6	.	.	6	36 5 0	43 0 0
Falleeoy,	109 2 17	39	25	20	15	35	4	3	5	.	.	5	93 2 0	119 10 0
Garnee,	51 1 16	74	19	6	11	17	11	8	5	.	.	5	23 0 0	28 15 0
Glastrigan,	525 3 1	117	106	50	55	105	10	18	15	.	.	15	99 0 0	119 18 0
Gortecenvalla,	163 1 6	29	34	10	12	22	3	7	3	.	.	3	63 10 0	67 10 0
Gortnagowna,	581 0 23	255	99	34	33	67	37	14	10	.	.	10	191 0 0	208 15 0
Gortoalam,	160 0 10	66	23	2	2	4	9	5	1	1	.	2	40 0 0	60 19 0
Greenan,	305 3 32	151	85	28	20	56	20	12	8	.	.	8	69 0 0	90 14 0
Knocknagarve,	159 0 36	41	41	14	10	24	7	6	4	.	.	4	28 10 0	40 10 0
Middleplough,	136 1 0	48	31	15	17	32	8	8	6	.	.	6	77 10 0	83 10 0
Rathanure,	114 1 23	42	56	15	22	37	8	9	6	.	.	6	25 0 0	36 6 0
Templederry,	150 1 19	81	47	13	15	28	13	7	4	.	.	4	79 10 0	97 0 0
Tooreagh,	176 0 39	22	20	9	3	17	3	4	2	.	.	2	70 10 0	35 5 0
Total,	6,996 1 9	2,032	1,457	545	567	1,112	309	250	187	3	.	190	1,754 12 0	2,057 15 0
TEMPLEDOWNEY P.:														
Carrick (Dawson),	154 3 22	15	11	5	5	10	2	2	1	.	.	1	65 0 0	111 5 0
Carrick (Maunsell),	136 0 2	41	54	23	26	49	6	6	0	.	1	9	77 0 0	73 10 0
Carrick (Peacocke),	99 3 3	37	7	3	4	7	5	1	1	.	.	1	71 0 0	68 15 0
Cloon,	35 3 29	.	.	.	.	.	.	.	.	.	.	.	20 0 0	31 10 0
Garrane,	498 3 31	165	120	50	45	95	32	23	17	.	.	17	209 10 0	236 0 0
Knockane,	591 1 31	179	94	37	34	71	32	17	14	.	1	15	274 15 0	233 14 0
Pallas, East,	151 1 4	48	24	10	8	18	6	4	3	.	.	3	76 10 0	76 10 0
Pallas, West,	184 2 37	67	36	11	16	27	14	9	4	.	.	4	87 0 0	96 0 0
Total,	1,850 0 4	552	340	139	138	277	97	62	43	.	2	50	910 15 0	972 4 0

BARONY OF OWNEY AND ARRA.

ABINGTON P., part of:														
Baurnadomeeny,	1,270 1 24	212	246	112	128	240	35	35	56	.	.	36	162 0 0	109 10 0
Bealaclave,	815 0 4	129	110	63	66	129	23	23	26	.	.	26	97 10 0	114 8 0
Cosmore,	697 1 36	74	62	49	39	88	9	9	13	1	.	14	110 10 0	133 5 0
Foildarragh,	511 2 15	93	117	59	52	111	15	16	17	.	.	17	55 10 0	70 7 0
Foilduff,	2,506 0 1	138	105	46	43	89	24	15	10	.	.	10	164 10 0	174 4 0
Foilduff (Jackson),	1,149 3 27	38	14	15	10	25	6	3	4	.	.	4	67 0 0	76 15 0
Goolmore,	536 0 13	6	17	10	8	18	1	4	3	.	.	3	25 10 0	25 12 0
Laghile,	1,512 0 21	155	119	63	68	131	23	13	20	.	.	20	166 0 0	176 10 0
Reardnogy Beg,	434 0 9	37	37	17	12	29	3	4	4	.	.	4	56 0 0	57 0 0
Reardnogy More,	602 2 23	68	57	36	44	80	12	9	11	1	.	12	77 5 0	88 5 0
Shanballyedmond,	866 3 36	93	93	64	77	141	18	15	22	1	.	23	96 10 0	96 10 0
Total, (y)	10,934 1 11	1,043	997	534	547	1,081	164	146	166	3	.	169	1,078 5 0	1,212 7 0
BURGESBEG P.:														
Ballycuddy Beg,	41 2 25	14	22	9	8	17	2	8	3	.	.	3	12 10 0	17 8 0
Ballycuddy More,	98 2 39	99	25	8	4	12	26	4	1	.	.	1	44 15 0	59 5 0
Ballyhisky,	193 2 39	107	47	25	25	50	18	8	9	.	.	9	95 10 0	123 18 0
Ballyhogan,	189 0 21	79	90	33	41	74	12	13	11	.	.	11	63 5 0	89 5 0
Ballywilliam,	229 2 4	94	124	35	52	87	19	21	20	.	1	21	97 5 0	124 2 0

(w) See note (t), p. 287.
(x) The remainder of the parish of Nenagh is in the barony of Ormond, Lower; the entire parish contains 7,172 persons.
(y) The remainder of the parish of Abington is in the baronies of Clanwilliam and Owneybeg, county of Limerick; the entire parish contains 5,246 persons.

Printed image digitised by the University of Southampton Library Digitisation Unit

Parishes, Townlands, and Towns.	Area.	Population: In 1841. Persons.	Population: In 1851. Persons.	Population: In 1861. Males.	Population: In 1861. Females.	Population: In 1861. Total.	Houses: In 1841. Number.	Houses: In 1851. Number.	Houses: In 1861. Inhabited.	Houses: In 1861. Uninhabited.	Houses: In 1861. Building.	Houses: In 1861. Total.	Valuation: Poor Law Valuation in 1851. £ s. d.	Valuation: General Valuation in 1861. £ s. d.
	A. R. P.													
BURGESBEG P.—*con.*														
Burgesbeg,	619 1 27	361	115	61	53	114	69	19	20	.	.	20	136 10 0	186 19 0
Carrigatogher (Abbott) and detached portions,	447 2 9	300	143	83	63	146	53	29	24	1	.	25	182 4 0	256 8 0
Carrigatogher (Harding) and detached portions,	274 1 36	266	79	49	41	90	44	15	14	.	.	14	157 10 0	175 7 0
Carrigatogher (Ryan), and detached portions,	356 1 20	420	211	75	107	182	76	44	43	.	.	43	139 10 0	183 1 0
Carrigatogher Bog (Abbott),	28 1 15	.	76	4	6	10	.	14	4	.	.	4	9 15 0	10 6 0
Carrigatogher Bog (Harding),	11 1 15	.	5	12	15	27	.	1	5	.	.	5	2 0 0	5 5 0
Carrigatogher Bog (Ryan),	21 2 25	.	69	25	43	68	.	17	15	.	.	15	1 15 0	4 7 0
Carriggal,	355 0 38	246	77	26	37	63	44	9	7	.	.	7	111 0 0	176 18 0
Claureen,	169 3 26	35	32	2	4	6	6	7	3	.	.	3	99 5 0	119 15 0
Cloghleigh,	62 2 11	22	24	14	11	25	4	3	4	.	.	4	31 5 0	48 5 0
Dromin,	405 0 10	53	35	11	8	19	10	8	4	.	.	4	202 0 0	255 10 0
Gortmore,	891 1 17	385	115	52	56	108	65	17	15	.	.	15	418 0 0	485 15 0
Gortyculline,	130 3 27	79	33	13	18	31	13	7	6	.	.	6	46 15 0	63 0 0
Kilcolman,	152 2 39	30	12	14	9	23	4	4	3	.	.	3	82 0 0	88 17 0
Mountsack,	98 3 3	56	7	1	2	3	9	2	1	.	.	1	25 0 0	31 17 0
Patrickswell,	121 1 13	84	12	9	7	10	13	3	4	.	.	4	50 0 0	61 15 0
Tearfune,	72 2 12	41	16	7	9	16	7	3	3	.	.	3	37 5 0	40 15 0
Total,	4,980 1 31	2,782	1,369	568	619	1,187	400	251	219	1	1	221	2,024 19 0	2,604 13 0
CASTLETOWNARRA P.:														
Ballingeer,	341 0 0	226	169	63	46	109	36	25	20	1	.	21	145 15 0	200 17 0
Ballycarridoge,	150 3 26	129	44	32	35	67	23	7	9	.	.	9	59 5 0	75 13 0
Ballyvaughan,	217 2 1	99	72	33	33	66	14	13	12	1	.	13	95 5 0	124 6 0
Ballywilliam,	213 0 23	115	5	7	6	13	16	3	3	2	.	5	88 0 0	120 5 0
Castletough,	601 3 26	26	18	2	6	8	3	1	1	.	.	1	440 0 0	539 19 0
Castletown,	529 2 0	163	62	39	34	73	21	11	13	3	.	16	369 15 0	450 15 0
Cloneybrien,	578 0 20	159	124	44	36	80	23	19	14	1	.	15	124 15 0	162 18 0
Cloneygowny,	115 3 17	120	19	6	15	21	22	7	5	.	.	5	54 10 0	75 5 0
Cole,	42 0 32	35	25	2	3	5	4	4	2	.	.	2	19 0 0	26 0 0
Cooneen,	66 0 39	23	35	4	5	9	4	5	1	.	.	1	37 10 0	44 0 0
Corbally,	334 2 34	394	264	114	110	224	50	50	44	5	.	49	199 10 0	302 0 0
Cornode,	193 1 31	80	39	12	5	17	11	9	3	.	.	3	85 10 0	102 15 0
Curragh,	476 2 30	568	314	113	113	226	106	62	48	1	5	54	141 10 0	205 13 0
Drum,	142 3 5	117	71	14	17	31	16	12	9	.	.	9	44 5 0	62 10 0
Falia,	63 0 23	52	26	9	8	17	6	4	4	.	.	4	35 10 0	32 3 0
Garranashingaun,	51 0 17	34	26	7	11	10	6	4	3	.	.	3	23 10 0	22 10 0
Gerrykennedy,	508 2 7	583	351	124	137	261	94	67	54	3	1	58	476 10 0	614 10 0
Garrynacteige,	48 2 15	20	4	2	2	4	4	2	1	.	.	1	21 0 0	29 5 0
Glenerue,	64 1 12	14	8	.	.	.	2	2	.	.	.	.	36 0 0	30 15 0
Killoran,	148 3 4	103	80	38	37	75	18	14	13	.	.	13	18 10 0	43 8 0
Kilpartcen,	223 1 36	31	27	12	12	24	5	4	4	.	.	4	77 0 0	108 18 0
Lackamore,	181 1 8	127	86	33	20	53	25	16	11	.	.	11	46 0 0	65 13 0
Lakaroe,	121 3 34	109	114	48	50	98	17	15	16	.	.	16	53 5 0	77 2 0
Laghtes,	214 3 19	133	100	43	30	73	25	14	13	.	.	13	49 15 0	62 15 0
Landsdown,	139 3 17	7	5	1	5	6	2	1	1	1	.	2	125 0 0	149 4 0
Larbonaleen,	149 1 24	37	83	20	26	46	6	8	7	.	.	7	55 5 0	83 10 0
Lisheentyrone,	49 0 27	24	3	2	4	6	5	1	1	.	.	1	22 0 0	28 5 0
Lisheentyrone, South,	10 0 32	30	8	3	2	5	5	1	1	.	.	1	4 10 0	5 12 0
Scilly Island,	4 0 20	.	.	.	.	.	.	.	.	.	.	.	.	.
Sheskavoe,	202 3 33	127	33	10	10	20	18	5	3	.	.	3	103 5 0	130 12 0
Townlough, Lower,	200 0 6	85	80	14	10	24	14	10	3	.	.	3	109 15 0	162 5 0
Townlough, Upper,	327 3 23	172	98	43	49	92	53	17	17	.	.	17	62 15 0	92 14 0
Eight Islands,	0 3 11	.	.	.	.	.	.	.	.	.	.	.	.	.
	6,804 2 25	3,845	2,374	894	877	1,771	630	415	336	18	6	360	3,228 0 0	4,228 11 0
Portroe T.,	.	447	533	147	182	329	71	94	66	7	.	73	.	.
Total,	6,804 2 25	4,292	2,907	1,041	1,059	2,100	710	509	402	25	6	433	3,228 0 0	4,228 11 0
KILCOMENTY P.:														
Annaholty,	1,485 1 14	381	283	127	138	265	62	52	47	.	.	47	350 10 0	426 17 0
Ballyard,	630 0 36	47	214	99	93	192	11	31	30	.	.	30	210 5 0	290 18 0
Ballykinlaloe,	380 1 25	151	82	38	38	76	20	19	12	.	.	12	155 5 0	204 16 0
Ballynahinch,	467 1 27	276	137	44	52	96	42	22	18	.	.	18	198 15 0	246 10 0
Birdhill,	1,956 3 7	1,033	350	217	200	435	167	73	74	1	.	75	1,149 5 0	1,455 4 0
Coolderry,	52 3 6	33	13	10	0	19	5	4	3	.	.	3	10 5 0	14 9 0
Coolean,	376 1 30	334	191	66	71	137	53	32	20	1	.	21	158 15 0	232 1 0

Printed image digitised by the University of Southampton Library Digitisation Unit

TIPPERARY, N.R.

Parishes, Townlands, and Towns.	Area.	Population: In 1841. Persons	Population: In 1851. Persons	Population: In 1861. Males.	Population: In 1861. Females.	Population: In 1861. Total.	Houses: In 1841 Number.	Houses: In 1851. Number.	Houses: In 1861. Inhabited.	Houses: In 1861. Uninhabited.	Houses: In 1861. Building.	Houses: In 1861. Total.	Valuation: Poor Law Valuation in 1851.	Valuation: General Valuation in 1861.
	A. R. P.												£ s. d.	£ s. d.
KILCOMENTY P.—*con.*														
Cragg,	396 1 5	237	47	19	26	47	39	7	6	.	1	7	194 0 0	234 3 0
Gortnavarnoge,	141 0 30	71	20	18	17	35	12	5	6	.	.	6	53 0 0	68 17 0
Gortybrigane,	296 0 34	102	79	27	23	50	15	9	9	.	.	9	154 0 0	173 13 0
Killeen,	286 1 9	89	56	31	30	61	14	8	8	1	.	9	211 0 0	213 7 0
Pollagh,	158 2 31	.	.	.	.	.	.	.	.	.	.	.	72 0 0	99 0 0
Shanbally,	85 1 37	64	15	2	1	3	10	3	1	.	.	1	25 0 0	29 10 0
Thornhill,	187 3 23	30	31	8	13	21	2	2	2	.	.	2	75 0 0	90 0 0
Touknockane,	55 2 6	44	26	17	11	28	6	4	3	.	.	3	33 0 0	33 10 0
Total,	6,692 0 8	2,892	1,548	723	732	1,455	458	271	239	3	1	243	3,060 0 0	3,826 0 0
KILLOSCULLY P.:														
Aughavehir,	503 3 9	83	34	20	15	35	10	4	3	.	.	3	117 0 0	160 6 0
Ballycabane,	241 3 22	89	65	24	27	51	14	14	9	.	.	9	46 10 0	73 2 0
Ballyhourigan,	514 1 35	27	39	13	7	20	2	2	2	.	.	2	99 10 0	133 1 0
Ballymanoose,	617 2 33	89	69	32	31	63	14	9	7	.	.	7	61 0 0	68 11 0
Baranbaun,	208 1 16	65	36	9	7	16	10	4	2	.	.	2	47 0 0	63 0 0
Bauraghanna,	1,855 3 23	96	16	14	8	22	17	3	4	1	.	5	130 10 0	163 19 0
Boolatin,	567 2 37	72	27	12	9	21	12	5	3	.	.	3	89 0 0	103 16 0
Buskimalta,	1,441 2 7	72	62	42	36	78	12	10	10	.	.	10	81 15 0	107 0 0
Clonalough,	207 2 19	114	47	22	15	37	16	7	6	.	.	6	98 10 0	116 10 0
Clonygnheen,	189 3 9	65	41	24	24	48	10	7	9	.	.	9	92 8 0	111 13 0
Controversy,	72 1 25	22	14	9	3	12	3	3	2	.	.	2	28 15 0	34 10 0
Coolrantha,	542 1 39	79	50	22	19	41	11	7	5	.	.	5	41 0 0	76 17 0
Carraghduff,	206 2 17	59	30	13	19	32	10	7	7	.	.	7	64 10 0	77 0 0
Curraheen,	163 1 23	98	109	49	39	88	16	19	16	.	.	16	67 0 0	104 8 0
Doonane,	341 1 22	39	12	4	5	9	5	2	1	.	.	1	85 10 0	87 16 0
Drumbaun,	251 3 27	100	49	17	20	37	13	7	7	1	.	8	120 10 0	158 8 0
Farneigh,	473 2 34	155	86	41	32	73	21	13	10	.	.	10	196 0 0	235 17 0
Garraunbeg,	406 0 10	165	68	36	41	77	25	14	17	2	.	19	211 15 0	266 16 0
Gortolee,	27 2 6	13	11	2	4	6	2	2	2	.	.	2	14 0 0	16 10 0
Gouleragh,	241 2 39	143	124	35	47	82	33	20	17	.	.	17	20 0 0	41 13 0
Greenhall,	271 0 8	67	35	8	7	15	8	5	3	.	.	3	133 0 0	143 0 0
Killalane,	318 1 21	146	83	40	31	71	20	15	14	.	.	14	126 10 0	151 5 0
Killeen,	220 2 18	83	48	32	34	66	13	7	11	.	.	11	53 0 0	65 10 0
Killoscully,	106 3 1	23	38	9	15	24	9	9	6	2	.	8	60 0 0	80 15 0
Knockmeale,	232 0 22	56	37	20	20	48	10	7	9	.	.	9	50 0 0	74 15 0
Lackabrack,	1,366 2 6	96	108	46	44	90	12	17	14	.	.	14	75 10 0	94 13 0
Lackagh,	272 2 34	91	41	21	13	34	17	7	7	.	.	7	43 10 0	61 9 0
Longstone,	149 2 6	95	79	11	11	22	17	14	6	.	.	6	32 0 0	41 12 0
Maryglen,	93 0 19	21	22	8	11	19	2	2	2	.	.	2	50 10 0	66 8 0
Middlequarter,	486 1 4	21	21	6	10	16	4	4	2	.	1	3	45 0 0	48 10 0
Mannia,	381 0 4	87	68	39	27	66	13	9	9	.	.	9	135 5 0	175 8 0
Rossaguile,	89 3 10	73	57	13	9	22	10	8	2	.	.	2	136 10 0	52 0 0
Shallee (Coughlan),	687 3 19	213	299	100	93	193	30	46	37	1	.	38	200 0 0	150 15 0
Shallee, Lower and Upper,	487 3 35	174	129	46	62	108	31	22	24	.	.	24	211 15 0	271 5 0
Shallee (White),	424 0 4	148	202	55	52	107	27	30	22	1	.	23	91 10 0	126 15 0
Toorataggart,	144 1 0	60	54	32	25	57	18	9	9	.	.	9	31 10 0	49 7 0
Total,	14,439 0 24	3,099	2,310	926	885	1,811	501	379	316	0	1	325	3,205 13 0	3,864 3 0
KILMASTULLA P.:														
Ballinteenoe,	456 0 25	221	171	80	75	155	34	29	27	.	.	27	155 6 0	195 0 0
Boher,	442 0 7	194	90	51	51	102	34	18	17	.	.	17	146 15 0	204 8 0
Cappanakeady,	373 1 6	168	35	11	16	27	28	6	6	.	.	6	124 0 0	146 3 0
Castlecranna,	373 2 36	198	131	34	43	77	20	20	17	.	.	17	213 0 0	283 10 0
Curraghmore,	1,055 0 19	478	323	95	111	206	43	52	36	1	.	37	247 4 0	333 11 0
Gortnaskehy,	416 3 10	180	79	35	27	62	27	20	11	.	.	11	175 15 0	223 3 0
Greenhills,	197 0 16	86	75	18	24	42	13	12	7	.	.	7	58 0 0	79 10 0
Kilmastulla,	377 2 1	77	38	23	30	53	10	11	11	1	.	12	193 0 0	263 0 0
Kilnacranna,	172 2 36	78	26	10	18	26	12	3	4	.	.	4	103 0 0	137 10 0
Lackenavea (Dunalley),	234 0 20	119	86	31	26	57	20	13	10	.	.	10	70 0 0	90 5 0
Lackenavea (Egremont)	274 2 26	124	73	36	30	66	13	10	9	.	.	9	100 5 0	140 8 0
Scragg,	432 0 22	115	88	46	43	89	10	16	21	.	.	21	105 15 0	125 13 0
Total,	4,805 1 24	2,048	1,215	475	492	967	326	210	176	2	.	178	1,736 0 0	2,203 2 0
KILNARATH P.:														
Ahane,	45 0 26	14	13	.	.	.	2	1	.	.	.	.	27 10 0	33 15 0
Bleanbeg,	381 1 17	50	46	16	20	36	9	10	0	.	.	0	36 0 0	48 15 0
Cappadine,	139 3 13	58	29	18	0	26	13	4	3	.	.	3	50 10 0	66 15 0
Castlewaller,	2,425 2 1	465	237	104	108	212	81	38	36	.	.	36	415 15 0	539 5 0
Coolbereen,	206 2 38	153	90	45	32	77	24	12	12	.	.	12	81 10 0	103 5 0

Printed image digitised by the University of Southampton Library Digitisation Unit

COUNTY OF

Parishes, Townlands, and Towns.	Area.	Population: In 1841. Persons.	Population: In 1851. Persons.	Population: In 1861. Males.	Population: In 1861. Females.	Population: In 1861. Total.	Houses: In 1841. Number.	Houses: In 1851. Number.	Houses: In 1861. Inhabited.	Houses: In 1861. Uninhabited.	Houses: In 1861. Building.	Houses: In 1861. Total.	Valuation: Poor Law Valuation in 1851. £ s. d.	Valuation: General Valuation in 1861. £ s. d.
	A. R. P.													
KILNARATH P.—*con.*														
Coole,	115 1 27	30	24	5	4	0	4	4	2	.	.	2	54 0 0	60 6 0
Fiddane,	592 2 23	147	140	47	25	72	22	21	11	.	.	11	106 15 0	143 7 0
Foildarrig,	121 0 37	83	36	15	17	32	12	7	8	.	.	8	74 0 0	95 1 0
Freagh,	117 2 3	76	40	15	14	29	12	4	4	.	.	4	56 0 0	71 17 0
Garraun,	675 0 13	367	147	83	73	156	64	30	26	.	.	26	184 0 0	233 18 0
Glencroe,	251 2 34	20	18	8	6	14	3	2	2	.	.	2	32 0 0	46 3 0
Gortacoola,	128 3 20	34	47	20	18	38	6	6	7	.	.	7	66 5 0	79 5 0
Gortnaskehy,	237 3 8	103	75	29	34	63	16	13	15	.	.	15	31 10 0	40 3 0
Gortshane, East,	183 3 26	88	43	17	18	35	13	7	5	.	.	5	53 10 0	75 10 0
Gortshane, Middle,	230 1 0	115	68	33	27	60	18	12	12	.	.	12	77 15 0	96 15 0
Gortshane, West,	192 3 32	117	88	32	20	52	17	12	9	.	.	9	72 15 0	90 16 0
Killaan,	504 2 16	23	8	7	7	14	4	2	2	.	.	2	45 0 0	63 5 0
Kilmacogue,	160 1 26	38	53	21	16	37	14	9	7	.	.	7	87 15 0	113 15 0
Knockacappul,	405 1 4	52	18	10	9	19	6	2	3	.	.	3	62 0 0	73 13 0
Knockaculliin,	462 3 10	35	25	18	8	26	5	4	3	.	.	3	30 0 0	34 5 0
Knockfune,	768 2 13	54	50	36	21	57	3	7	7	.	.	7	65 5 0	79 1 0
Knocknamberagh,	372 0 36	82	59	25	23	53	13	11	9	1	.	10	49 15 0	64 8 0
Mackney (Bourke),	43 0 10	21	45	20	16	36	4	6	7	.	.	7	30 10 0	38 10 0
Mackney (O'Brien),	31 1 1	23	10	2	1	3	4	2	1	.	1	2	20 0 0	23 10 0
Newross,	299 3 0	92	59	26	17	43	16	12	11	.	.	11	194 5 0	220 9 0
Oakhampton,	338 0 10	167	84	34	37	71	27	13	11	.	.	11	231 15 0	277 17 0
Rockvale,	66 3 33	42	36	10	11	21	7	6	3	.	.	3	100 0 0	65 0 0
Rootagh,	163 0 18	47	35	19	21	40	8	6	6	.	.	6	67 5 0	79 15 0
Rossaguila,	305 2 23	160	55	25	22	47	14	7	5	.	.	5	42 5 0	175 14 0
Rossfinch,	413 3 39	209	95	54	60	114	30	18	15	2	.	17	159 0 0	179 5 0
Total,	10,449 2 37	2,970	1,777	794	698	1,492	476	286	250	3	1	254	2,656 10 0	3,351 10 0
KILVELLANE P.:														
Ballymackeogh,	1,002 1 29	334	207	135	133	268	61	49	51	.	.	51	544 10 0	636 9 0
Barna,	334 0 27	45	47	31	25	56	6	7	8	.	.	8	209 10 0	321 17 0
Carrowkeale,	439 2 5	150	83	58	32	85	26	14	15	.	.	15	110 15 0	162 6 0
Clonbealy,	130 1 23	194	114	43	43	86	35	21	16	.	.	16	98 15 0	145 4 0
Clonbunny,	202 3 15	55	50	14	23	37	8	8	6	1	.	7	172 0 0	204 6 0
Clonsingle,	287 3 2	121	53	30	43	73	20	9	13	.	.	13	200 10 0	236 5 0
Couldrisla,	43 1 4	43	11	4	8	12	8	2	2	.	.	2	27 0 0	35 2 0
Coolnacalla,	80 1 8	30	23	7	12	19	5	7	3	.	.	3	32 10 0	42 17 0
Coolross,	153 2 16	89	32	17	19	36	16	6	5	.	.	5	56 10 0	75 18 0
Cranavaneen,	72 0 33	21	7	4	5	9	3	1	1	.	.	1	44 0 0	52 0 0
Derrygareen,	194 2 38	29	37	6	7	13	4	6	3	.	.	3	22 5 0	27 15 0
Derrylaigh,	404 3 4	83	98	32	25	57	12	15	9	.	.	9	209 10 0	263 0 0
Fault,	315 0 31	46	27	12	17	29	6	4	5	.	.	5	26 0 0	37 12 0
Foxhail,	299 1 35	99	68	20	25	45	17	8	6	2	.	8	233 5 0	306 17 0
Garrytaige,	229 2 1	37	97	35	34	69	5	13	11	.	.	11	163 15 0	202 0 0
Iochadrinagh,	305 2 39	119	63	34	45	79	17	10	12	.	.	12	56 0 0	88 7 0
Kilnacappagh,	183 1 11	65	87	14	15	29	13	8	6	.	.	6	36 5 0	49 5 0
Knockanculleagh,	303 1 2	152	122	58	64	122	22	20	20	.	.	20	30 0 0	69 2 0
Lackamore,	340 2 2	162	112	48	40	88	21	13	14	.	.	14	72 6 0	47 8 0
Mountphillips,	259 2 12	59	41	6	14	20	7	6	5	.	.	5	166 0 0	194 5 0
Mountrivers,	23 1 32	15	27	10	16	26	1	3	3	.	.	3	46 0 0	50 14 0
Newport,	303 3 10	88	21	11	18	29	11	8	4	.	.	4	479 12 0	546 2 0
Pollagh,	81 1 0	100	56	20	14	34	22	6	7	.	.	7	51 10 0	74 13 0
Rossary Beg,	79 2 19	18	6	.	.	.	2	1	.	.	.	.	60 0 0	79 18 0
Rossary Mora,	129 0 35	112	59	20	21	41	17	8	7	.	.	7	72 0 0	94 15 0
Scraggeen,	783 1 0	261	105	53	36	89	37	11	10	.	.	10	155 15 0	213 0 0
Shower,	644 1 11	218	121	75	58	133	31	26	20	.	1	21	322 0 0	419 0 0
Tooreenbrien, Lower,	253 0 37	42	37	25	16	41	7	7	6	.	.	6	26 0 0	31 13 0
Tooreenbrien, Upper,	508 3 2	149	76	38	36	74	18	14	11	.	.	11	67 10 0	73 12 0
Tullow,	229 0 24	134	93	51	36	87	21	18	15	1	.	16	315 8 0	418 2 0
	8,678 2 22	3,182	2,015	906	880	1,786	479	325	294	4	1	299	4,186 1 0	5,249 4 0
Newport T.,	.	1,072	1,112	525	577	1,102	165	150	133	.	4	142	.	.
Do. *Bridewell*,	.	.	2	1	.	1	.	1	1	.	.	1	.	.
Total,	8,678 2 22	4,254	3,129	1,432	1,457	2,889	644	476	433	4	5	442	4,186 1 0	5,249 4 0
MONSEA P., part of:														
Fatthen,	54 3 37	22	11	.	.	.	2	3	.	.	.	.	29 10 0	36 15 0
Gorteenoakilla,	312 0 5	171	128	47	43	90	27	24	17	.	.	17	175 5 0	218 17 0
Tolhamore,	354 3 24	51	12	2	1	3	10	3	1	.	.	1	320 0 0	324 0 0
Total, (x)	721 3 26	244	151	49	44	93	39	30	18	.	.	18	524 15 0	579 12 0

(x) The remainder of the parish of Monsea is in the barony of Ormond, Lower; the entire parish contains 793 persons.

Printed image digitised by the University of Southampton Library Digitisation Unit

TIPPERARY, N.R.

Parishes, Townlands, and Towns.	Area.	Population: In 1841. Persons.	Population: In 1851. Persons.	Population: In 1861. Males.	Population: In 1861. Females.	Population: In 1861. Total.	Houses: In 1841. Number	Houses: In 1851 Number	Houses: In 1861. Inhabited.	Houses: In 1861. Uninhabited.	Houses: In 1861. Building.	Houses: In 1861. Total.	Valuation: Poor Law Valuation in 1851.	Valuation: General Valuation in 1861.
	A. R. P.												£ s. d.	£ s. d.
TEMPLEACHALLY P.:														
Balhea,	270 0 39	79	30	27	29	56	12	6	10	.	.	10	311 18 0	348 17 0
Ballycorrigan,	210 0 36	119	70	26	37	63	20	13	11	.	.	11	86 0 0	114 12 0
Ballyea, North,	335 1 17	146	98	32	27	59	22	17	13	.	.	13	75 0 0	109 2 0
Ballyea, South,	138 0 10	149	46	19	23	42	24	10	6	.	1	7	53 10 0	70 18 0
Ballymalane Beg,	157 3 34	95	29	16	18	34	17	5	7	.	.	7	52 15 0	63 0 0
Ballymalone More,	414 0 27	184	117	36	46	82	26	19	15	1	.	16	90 10 0	131 7 0
Coolbaun,	243 2 26	115	53	24	26	50	18	8	7	.	.	7	57 10 0	75 5 0
Coolnadorneey,	237 2 30	111	59	25	19	44	20	11	7	.	.	7	146 0 0	197 4 0
Cullenagh,	227 1 27	73	46	16	17	33	12	9	7	.	.	7	118 0 0	147 13 0
Carraghaviller,	254 1 15	155	86	25	31	56	25	18	11	.	.	11	55 14 0	72 2 0
Derry Beg,	168 1 37	76	15	2	7	9	12	2	1	.	.	1	44 0 0	50 10 0
Derry Demesne,	421 1 3	42	59	41	52	93	9	6	17	1	.	10	345 0 0	409 5 0
Drumbane,	100 0 16	4	7	1	3	4	1	1	1	.	.	1	70 0 0	84 5 0
Englishtown,	49 0 22	32	14	8	7	15	4	2	2	.	.	2	12 10 0	18 10 0
Garrynatuneel,	392 3 14	71	54	24	25	49	11	8	8	.	.	8	267 10 0	425 1 0
Glenacre,	66 3 7	30	21	5	5	10	4	4	1	.	.	1	20 0 0	25 18 0
Gortlassarlen,	992 3 34	198	113	44	44	88	37	21	14	.	.	14	107 15 0	152 18 0
Grange,	360 2 14	149	80	32	32	64	24	14	12	1	.	13	138 0 0	199 15 0
Inchs Beg,	126 1 21	61	21	9	7	16	10	3	4	1	.	5	41 0 0	56 6 0
Inchadrinagh,	282 3 15	132	88	41	30	79	20	16	13	.	.	13	74 5 0	107 7 0
Inchs More,	439 0 39	239	141	49	45	94	47	27	13	.	.	13	153 5 0	205 4 0
Killary,	209 3 19	100	40	23	23	46	19	9	8	.	.	8	42 10 0	58 5 0
Killary (Hayes),	230 0 20	71	10	5	5	10	11	1	2	.	.	2	27 0 0	37 10 0
Killary (Smith),	88 1 15	45	13	8	5	13	7	2	2	.	.	2	24 5 0	29 15 0
Kilmaglasderry,	192 2 6	30	27	5	9	14	4	5	2	.	.	2	107 5 0	128 0 0
Knockadromin,	324 0 4	80	41	14	14	28	13	4	4	.	.	4	160 0 0	189 5 0
Leagane,	354 0 0	151	54	12	18	30	26	0	6	1	.	7	87 5 0	115 0 0
Newtown,	259 1 39	214	68	8	7	15	44	16	4	.	.	4	55 15 0	113 5 0
Roolagh,	158 3 20	134	76	31	35	66	21	17	14	.	.	14	72 10 0	101 11 0
Raran,	287 1 2	77	40	9	8	17	12	7	3	.	.	3	76 15 0	83 5 0
Rynuch, Lower,	102 2 23	39	15	5	3	8	6	3	1	1	.	2	72 0 0	80 10 0
Rynuch, Upper,	475 0 21	126	55	24	29	53	29	10	10	.	.	10	230 15 0	296 15 0
Tauntinna,	367 0 17	75	21	12	10	22	14	3	4	.	.	4	29 0 0	39 11 0
Sea Islands,	2 3 37	.	.	.	.	.	.	.	.	.	.	.	.	1 14 0
	8,942 0 31	3,485	1,698	655	704	1,362	572	303	245	6	1	252	3,310 2 0	4,344 5 0
Ballina T., (a²)	.	774	400	151	131	282	105	74	52	1	1	54	.	.
Total,	8,942 0 31	4,259	2,098	806	835	1,644	677	377	297	7	2	306	3,310 2 0	4,344 5 0
YOUGHALARRA P.:														
Ballinagore,	71 2 32	26	22	6	8	14	7	6	2	.	.	2	34 5 0	37 0 0
Ballinamoe,	67 3 31	23	33	6	10	16	4	4	2	.	.	2	29 10 0	40 15 0
Ballymoylin,	257 3 2	190	92	37	34	71	35	21	16	.	.	18	108 17 0	126 14 0
Ballyrusheen,	94 0 30	43	18	3	9	12	5	4	2	.	.	2	50 0 0	55 10 0
Barbaha,	785 0 39	401	196	87	101	188	76	32	29	.	.	29	176 0 0	243 0 0
Bawnakay,	150 1 32	104	39	14	19	33	19	11	8	.	.	8	52 0 0	76 0 0
Boolaglass,	328 3 21	203	33	22	15	37	41	9	8	.	.	8	56 0 0	76 5 0
Boolaroe,	47 3 8	14	2	.	.	.	2	1	.	.	.	.	30 0 0	29 10 0
Carrignadden,	301 0 37	147	60	24	27	51	25	12	10	.	.	10	96 5 0	135 2 0
Carrowbane,	100 3 4	29	23	7	11	10	5	4	3	.	.	3	86 10 0	114 15 0
Carrownaclogh, North,	73 0 13	34	23	10	15	25	13	4	4	.	.	4	53 10 0	62 0 0
Carrownaclogh, South,	3 0 1	.	.	.	.	.	.	.	.	.	.	.	2 5 0	2 10 0
Clashabreeda,	77 0 2	39	41	7	12	19	6	7	4	.	.	4	29 0 0	40 0 0
Coum (Allen),	289 3 5	89	21	1	2	3	17	3	1	.	.	1	60 0 0	79 15 0
Coum (Parker),	69 3 29	16	.	5	6	11	3	.	1	.	.	1	22 0 0	26 5 0
Coumheg,	931 0 22	169	50	25	27	52	30	9	7	.	.	7	63 10 0	104 16 0
Coumroe,	447 0 3	142	20	14	11	25	23	3	5	.	.	5	45 0 0	55 5 0
Creggane,	106 1 9	115	35	22	20	42	21	6	6	.	.	6	45 10 0	55 15 0
Curraghbaun,	96 1 26	74	.	.	.	.	14	.	.	.	.	.	17 0 0	20 5 0
Curraghtemple,	121 1 23	14	11	7	8	15	2	3	4	.	.	4	63 0 0	78 5 0
Esker,	109 0 35	42	23	10	10	20	5	4	3	.	.	3	54 5 0	63 5 0
Garranakeavin,	52 3 3	51	26	6	10	16	8	4	2	.	.	2	42 0 0	47 15 0
Garranmore,	225 3 23	144	41	12	9	21	25	7	4	1	.	5	126 0 0	126 15 0
Gortnaveigh,	60 2 5	25	14	7	9	16	3	2	2	.	.	2	29 10 0	34 15 0
Kilcolman,	199 3 5	40	19	18	18	36	5	8	6	.	.	6	170 0 0	208 5 0
Knockanfoilmore,	38 0 10	15	19	8	2	8	2	2	1	.	.	1	30 0 0	34 10 0
Knockannamohilly,	150 3 24	70	36	26	21	47	11	8	3	.	.	3	57 0 0	77 12 0
Knockmore,	105 0 4	56	25	12	9	21	11	4	3	.	.	3	23 15 0	33 12 0
Knockrinahan,	126 0 2	61	48	18	14	32	9	9	7	.	.	7	69 5 0	80 10 0
Kylebeg,	55 1 4	22	10	4	4	8	5	2	2	.	.	2	44 5 0	53 3 0

(a²) Ballina forms a portion of the town of Killaloe, in the barony of Tulla, Lower, county of Clare; the entire town, including the inmates of Public Institutions, contains 1,677 persons.

Printed image digitised by the University of Southampton Library Digitisation Unit

COUNTY OF TIPPERARY, NORTH RIDING.

Parishes, Townlands, and Towns.	Area.	Population					Houses						Valuation	
		In 1841.	In 1851.	In 1861.			In 1841.	In 1851.	In 1861.				Poor Law Valuation in 1851.	General Valuation in 1861.
		Persons	Persons.	Males.	Females.	Total.	Number.	Number	Inhabited	Uninhabited	Building.	Total.		
	A. R. P.												£ s. d.	£ s. d.
YOUGHALARRA P.—*cont.*														
Loughaun, . . .	115 2 3	75	27	15	14	29	9	5	5	.	.	5	56 15 0	69 5 0
Monroe, . . .	411 0 11	102	73	29	25	54	18	16	10	.	.	10	356 0 0	366 15 0
Newtown, . .	352 2 8	105	31	11	8	19	19	6	4	.	.	4	243 15 0	292 5 0
Pallas Beg, . .	239 0 4	94	112	26	35	61	17	22	18	.	.	18	133 10 0	185 17 0
Pallas More, . .	578 0 38	250	202	73	76	149	37	28	22	.	.	22	264 0 0	318 17 0
Parkbeg, . . .	17 2 30	13	.	.	.	.	3	.	.	.	.	.	7 0 0	7 0 0
Toor, . . .	52 2 17	12	18	8	7	15	2	2	2	.	.	2	29 0 0	34 5 0
Youghal, . . .	224 1 31	222	37	28	28	56	39	6	10	.	.	10	160 0 0	191 5 0
Youghalvillage, .	267 1 22	.	104	29	26	55	.	15	11	.	.	11	250 10 0	294 18 0
Total, . .	7,790 0 11	3,321	1,594	635	660	1,295	502	287	232	1	.	233	3,280 12 0	3,909 1 0

SUMMARY BY BARONIES.

Baronies.	Area.	Population					Houses						Valuation	
		In 1841.	In 1851.	In 1861.			In 1841.	In 1851.	In 1861.				Poor Law Valuation in 1851.	General Valuation in 1861.
		Persons	Persons	Males.	Females.	Total	Number.	Number.	Inhabited	Uninhabited	Building.	Total.		
	A. R. P.												£ s. d.	£ s. d.
Eliogarty, . .	90,257 2 3	42,190	33 733	12,041	12,531	24,572	6,746	5,158	4,094	116	13	4,223	63,485 16 10	64,908 8 0
Ikerrin, . . .	69,805 1 19	30,379	23,195	8,028	8,167	16,195	5,907	3,614	2,842	109	15	2,966	43,787 1 0	43,729 7 0
Kilnamanagh, Upper,	59,990 0 26	20,859	15,291	6,447	6,511	12,958	3,160	2,520	2,115	65	9	2,189	20,978 17 3	22,906 8 0
Ormond, Lower, .	127,222 3 30	50,001	37,174	12,733	13 048	25,781	8,491	6,129	4,928	224	15	5,067	67,581 1 8	71,297 10 0
Ormond, Upper, .	79,471 3 26	26,530	18,082	6,732	6,968	13,700	4,367	2,949	2,297	58	5	2,360	34,283 14 6	38,482 10 0
Owney and Arra, .	85,494 2 10	31,202	19,103	7,986	8,028	16,014	5,065	3,213	2,748	57	17	2,822	28,299 17 0	35,453 1 0
Total, . .	512,242 1 34	201,161	147,128	53,967	55,253	109,220	32,836	23,583	18,924	629	74	19,627	258,411 8 3	276,798 4 0

The Valuation, in 1861, of the Telegraph in Eliogarty barony, £7, and in Ikerrin, £4 10s., has been included with the totals of these baronies respectively.

Printed image digitised by the University of Southampton Library Digitisation Unit

COUNTY OF TIPPERARY, NORTH RIDING.

POOR LAW UNIONS AND ELECTORAL DIVISIONS.

UNION OF BORRISOKANE.

Electoral Divisions.	Area.	Population: In 1841. Persons.	Population: In 1851. Persons.	Population: In 1861. Males.	Population: In 1861. Females.	Population: In 1861. Total.	Houses: In 1841. Number.	Houses: In 1851. Number.	Houses: In 1861. Inhabited.	Houses: In 1861. Uninhabited.	Houses: In 1861. Building.	Houses: In 1861. Total.	Valuation: Poor Law Valuation in 1851	Valuation: General Valuation in 1861.
	A. R. P.												£ s. d.	£ s. d.
Aghahcloghane,	6,403 0 22	1,940	1,298	435	442	877	322	226	167	8	1	176	2,540 11 6	2,757 18 0
Ballingarry,	10,024 3 39	2,508	1,425	517	533	1,050	417	266	204	7	.	211	4,381 13 1	4,986 12 0
Ballaluskey,	5,710 2 3	1,626	963	439	452	891	262	199	175	12	1	186	2,575 10 0	2,447 15 0
Borrisokane,	5,128 1 21	3,173	3,461	967	1,080	2,047	505	414	371	19	.	390	4,136 3 10	3,622 8 0
Cloghjordan,	7,166 1 14	3,655	2,732	988	992	1,980	623	474	365	24	.	389	4,012 4 3	3,906 0 0
Cloghprior,	4,350 3 25	1,434	790	286	279	565	247	142	111	3	1	115	2,603 15 0	2,291 8 0
Finaoe,	3,956 0 36	1,186	779	316	313	629	225	151	133	3	3	139	1,999 15 6	1,920 17 0
Kilbarron,	8,303 2 10	3,146	2,066	726	698	1,424	574	377	280	13	.	293	4,725 12 6	4,264 17 0
Lorrha, East,	7,378 1 29	2,158	1,458	489	477	966	369	257	182	4	.	186	3,357 7 3	3,648 4 0
Lorrha, West,	6,569 3 31	1,868	1,002	444	378	822	297	175	152	6	.	158	3,524 6 0	3,907 6 0
Mertonhall,	4,060 0 23	1,158	595	207	229	436	200	110	83	5	.	88	2,501 4 2	2,364 10 0
Terryglass,	6,993 0 14	2,921	1,745	647	655	1,302	413	307	248	1	.	249	3,322 9 0	3,253 0 0
Uskane,	5,214 0 33	1,818	1,053	380	351	731	326	192	140	7	.	147	1,976 15 0	2,021 0 0
Total,	81,049 3 18	28,343	19,367	6,861	6,879	13,740	4,880	3,290	2,609	112	6	2,727	41,659 7 1	41,499 15 0

UNION OF CASHEL, Part of.[a]

Clonoulty, East, pt. of, (b)	368 0 39	238	192	61	67	128	36	31	27	1	.	28	241 17 0	293 0 0
Gaile, part of, (c)	316 1 8	104	26	18	15	33	17	4	5	.	1	6	89 13 0	109 5 0
Total,	684 2 7	342	208	79	82	161	53	35	32	1	1	34	331 10 0	402 5 0

UNION OF NENAGH.

Abington,	12,209 0 20	1,269	1,135	615	607	1,222	194	171	186	3	.	189	1,251 15 0	1,401 17 0
Aghnameadle,	6,505 2 39	1,724	1,090	440	457	897	245	164	143	4	.	147	2,314 12 0	2,431 17 0
Ardcroney,	4,078 0 2	1,062	649	263	239	502	193	125	85	4	2	91	1,750 10 0	2,010 3 0
Ballina,	6,312 2 17	3,310	1,840	674	680	1,362	520	326	245	4	2	251	2,266 2 0	2,997 13 0
Ballygibbon,	7,113 3 8	2,217	1,493	618	637	1,255	365	275	244	6	1	251	2,860 17 0	3,097 6 0
Ballymackey,	7,578 3 30	2,926	1,691	626	654	1,280	516	305	227	3	2	232	3,641 15 0	4,021 0 0
Ballynaclogh,	5,768 1 28	1,831	1,262	448	461	909	293	217	168	8	.	176	3,590 1 0	4,270 6 0
Birdhill,	5,678 0 6	2,680	1,179	569	565	1,134	424	211	191	4	.	195	2,590 10 0	3,215 0 0
Burgesbeg,	4,719 2 5	2,174	1,036	413	444	857	372	173	154	.	1	155	1,911 5 0	2,443 13 0
Carrigatogher,	5,215 0 7	3,055	1,933	768	807	1,575	553	347	301	11	.	312	2,502 3 0	2,992 10 0
Castletown,	7,522 1 24	4,058	3,059	1,110	1,122	2,232	774	537	427	26	6	459	3,764 10 0	4,841 9 0
Derrycastle,	4,615 3 15	1,596	651	255	285	540	270	110	95	4	.	99	1,360 14 0	1,784 19 0
Dolla,	7,091 0 16	1,300	941	409	423	832	189	158	133	.	.	133	1,070 6 0	1,215 7 0
Greenhall,	4,779 0 34	1,873	1,579	602	609	1,211	327	266	230	4	.	234	1,544 4 0	1,907 17 0
Kilcomenty,	5,268 2 36	2,038	1,340	593	578	1,171	326	216	190	2	1	193	2,178 0 0	2,680 3 0
Kilkeary,	6,107 1 18	1,508	943	356	328	684	244	162	116	.	.	116	3,471 0 0	3,960 13 0
Killoscully,	6,394 2 33	1,737	967	417	377	794	248	150	121	3	.	124	2,129 10 0	2,680 10 0
Kilmore,	9,012 1 1	2,969	2,152	843	828	1,671	595	373	284	10	1	295	3,526 14 0	3,853 16 0
Kilnaneave,	7,282 1 13	2,600	1,691	610	613	1,223	370	264	196	7	.	203	3,224 11 0	3,553 1 0
Kilnarath,	8,160 2 9	1,369	986	434	382	816	226	158	141	1	1	143	1,597 15 0	1,703 11 0
Knigh,	5,823 3 23	2,222	1,482	469	519	988	395	273	185	7	1	194	2,590 2 0	3,102 8 0
Lackagh,	4,119 0 17	383	255	119	106	225	84	40	34	1	1	36	355 10 0	437 10 0
Latteragh,	6,916 1 1	3,323	1,723	659	662	1,321	545	265	233	3	1	237	2,950 12 0	3,067 13 0
Monsea,	4,151 3 13	1,653	1,110	399	421	820	279	204	145	3	.	148	2,385 7 0	2,759 5 0
Neoagh,	10,471 2 36	11,866	12,980	3,861	4,254	8,115	1,969	1,698	1,397	76	5	1,478	12,781 16 2	14,928 9 0
Newport,	7,169 1 8	3,870	2,696	1,315	1,347	2,662	590	436	398	4	5	407	3,660 11 0	4,551 19 0
Templederry,	5,738 0 25	1,106	844	367	358	725	170	138	119	.	.	119	710 5 0	844 11 0
Youghalarra,	7,264 1 13	3,139	1,573	613	636	1,249	544	294	227	.	.	227	3,426 17 0	4,100 6 0
Total,	183,033 1 17	71,418	50,492	18,865	19,412	38,277	11,736	8,123	6,616	196	30	6,844	77,147 14 2	90,364 17 0

(a) The remainder of the union of Cashel is in the county of Tipperary, South Riding.
(b) The remainder of the electoral division of Clonoulty, East, is in the county of Tipperary, South Riding.
(c) The remainder of the electoral division of Gaile is in the county of Tipperary, South Riding.

Printed image digitised by the University of Southampton Library Digitisation Unit

UNION OF PARSONSTOWN, Part of.[d]

Electoral Divisions.	Area.	Population: In 1841. Persons.	Population: In 1851. Persons.	Population: In 1861. Males.	Population: In 1861. Females.	Population: In 1861. Total.	Houses: In 1841. Number.	Houses: In 1851. Number.	Houses: In 1861. Inhabited.	Houses: In 1861. Uninhabited.	Houses: In 1861. Building.	Houses: In 1861. Total.	Valuation: Poor Law Valuation in 1851. £ s. d.	Valuation: General Valuation in 1861. £ s. d.
	A. R. P.													
Carrig,	3,039 1 37	901	537	180	204	384	136	101	73	6	.	79	1,337 3 0	1,480 8 0
Clohaskin,	4,774 3 37	1,254	769	281	276	557	211	133	110	4	.	114	1,902 14 0	2,204 8 0
Graigue,	4,558 0 25	1,132	687	270	251	521	182	122	100	7	.	107	1,793 17 9	2,047 0 0
Rathenbban,	4,619 1 5	1,415	859	296	295	591	243	138	101	4	1	106	1,942 0 1	2,187 18 0
Redwood,	5,401 3 0	1,615	897	289	281	570	236	155	98	1	.	99	1,599 0 7	1,659 14 0
Riverstown,	5,034 0 20	1,790	1,348	433	469	902	303	236	173	7	.	180	2,921 8 6	3,066 2 0
Total,	27,427 3 4	8,015	5,097	1,749	1,776	3,525	1,311	985	655	29	1	685	11,396 11 11	12,855 19 0

UNION OF ROSCREA, Part of.[e]

Electoral Divisions.	Area.	Population: In 1841. Persons.	Population: In 1851. Persons.	Population: In 1861. Males.	Population: In 1861. Females.	Population: In 1861. Total.	Houses: In 1841. Number.	Houses: In 1851. Number.	Houses: In 1861. Inhabited.	Houses: In 1861. Uninhabited.	Houses: In 1861. Building.	Houses: In 1861. Total.	Valuation: Poor Law Valuation in 1851. £ s. d.	Valuation: General Valuation in 1861. £ s. d.
Borrisnafanney,	6,467 3 1	1,760	1,164	410	375	785	259	178	131	4	.	135	4,062 4 0	3,673 10 0
Borrisnoe,	4,866 1 29	1,276	814	346	345	691	204	137	122	1	.	123	1,933 6 6	1,673 15 0
Bourney, East,	5,593 0 17	2,207	1,502	540	544	1,084	369	257	194	3	1	198	2,545 8 6	2,559 18 0
Bourney, West,	6,207 0 10	2,244	1,469	537	553	1,140	365	261	215	8	1	224	3,267 15 0	3,198 1 0
Cullenwaine, pt of, (f)	332 2 18	42	26	9	6	15	4	1	5	.	.	5	224 2 0	216 0 0
Killavinoge,	5,536 3 17	2,504	1,523	537	542	1,079	408	256	199	8	.	207	2,716 17 8	3,525 6 0
Killea,	6,747 1 27	2,430	1,195	538	555	1,093	392	258	191	3	.	194	4,320 0 9	4,274 18 0
Rathnaveoge, pt of, (g)	4,518 0 2	1,667	1,007	400	355	755	271	194	110	10	.	150	2,668 2 0	2,440 14 0
Roscrea,	11,981 1 38	9,762	2,189	3,027	3,272	6,299	1,700	1,302	1,070	52	5	1,127	12,993 2 4	12,084 12 0
Timoney,	5,289 1 32	1,266	921	402	386	788	208	147	133	3	1	137	2,382 0 0	2,555 11 0
Total,	57,540 0 31	25,228	19,250	6,796	6,933	13,729	4,175	2,994	2,400	92	8	2,500	37,073 5 3	36,662 2 0

UNION OF THURLES, Part of.[h]

Electoral Divisions.	Area.	Population: In 1841. Persons.	Population: In 1851. Persons.	Population: In 1861. Males.	Population: In 1861. Females.	Population: In 1861. Total.	Houses: In 1841. Number.	Houses: In 1851. Number.	Houses: In 1861. Inhabited.	Houses: In 1861. Uninhabited.	Houses: In 1861. Building.	Houses: In 1861. Total.	Valuation: Poor Law Valuation in 1851. £ s. d.	Valuation: General Valuation in 1861. £ s. d.
Ballycahill,	5,057 1 9	2,753	1,756	632	678	1,310	422	280	219	3	1	223	3,946 18 4	3,858 4 0
Ballymurreen,	2,973 1 3	935	518	186	210	396	151	99	80	1	.	81	1,052 10 4	1,381 9 0
Borrisoleigh,	5,558 3 21	3,757	2,564	986	1,012	1,990	581	476	351	21	2	374	4,296 3 0	4,280 15 0
Drom,	5,535 3 0	2,601	1,796	648	619	1,267	398	304	225	5	.	230	5,280 5 0	5,184 15 0
Foilnaman	5,961 1 26	909	770	456	468	924	134	121	136	1	.	137	1,002 13 0	989 17 0
Glenkeen,	6,848 3 15	2,840	1,633	689	691	1,380	445	284	227	2	1	230	2,934 5 0	2,917 13 0
Gortkelly,	6,825 1 14	2,784	2,025	765	835	1,600	415	332	200	5	1	286	2,766 9 3	3,206 13 0
Holycross,	5,295 0 0	3,161	2,592	792	816	1,608	509	356	276	5	1	282	5,823 3 0	6,503 6 0
Inch,	3,652 3 16	1,513	1,118	395	440	815	229	179	135	4	.	139	2,857 6 2	3,064 16 0
Kilrush	6,035 2 39	2,235	1,254	470	457	933	352	190	147	5	1	153	4,319 14 6	4,619 18 0
Littleton,	6,557 0 6	2,290	1,694	604	646	1,250	398	304	231	9	.	240	3,201 9 6	3,146 18 0
Longfordpass, pt. of, (i)	6,262 2 20	1,241	723	307	319	626	203	134	115	1	.	116	1,990 13 9	1,747 17 0
Loughmoe,	7,269 3 1	3,762	2,905	991	941	1,932	599	480	352	12	2	366	4,529 6 8	5,189 12 0
Moyaliff,	5,742 1 14	2,072	1,570	647	611	1,258	315	242	198	3	.	201	2,438 6 1	2,475 6 0
Moycarky,	3,635 2 39	1,493	780	325	352	677	229	146	122	3	.	125	1,716 6 1	1,581 17 0
Moyne,	8,103 0 26	2,159	1,555	553	616	1,171	354	274	215	5	.	220	3,990 0 3	3,204 10 0
Rahelty,	6,427 2 19	2,132	1,089	394	446	840	353	203	155	2	.	157	2,953 7 0	2,050 6 0
Templetenoe,	7,166 2 17	5,554	5,567	2,661	2,311	4,992	792	766	649	15	3	667	10,808 18 3	9,793 13 0
Templetouhy,	10,356 1 31	4,091	3,200	989	979	1,968	661	491	348	14	7	369	5,424 5 10	5,620 10 0
Thurles,	10,601 0 0	11,082	11,053	3,189	3,875	7,064	1,872	1,527	1,226	18	4	1,278	12,098 6 0	14,274 0 0
Twomileborris,	3,901 2 31	1,250	772	334	331	665	198	140	127	3	.	130	1,939 12 0	1,668 3 0
Upperchurch,	6,969 1 20	2,039	1,496	691	691	1,382	306	249	218	5	1	224	1,874 13 10	1,893 1 0
Total,	141,957 3 17	62,653	48,426	17,722	19,314	36,036	9,914	7,595	6,032	172	24	6,228	67,106 17 10	69,574 1 0

UNION OF TIPPERARY, Part of.[j]

Electoral Divisions.	Area.	Population: In 1841. Persons.	Population: In 1851. Persons.	Population: In 1861. Males.	Population: In 1861. Females.	Population: In 1861. Total.	Houses: In 1841. Number.	Houses: In 1851. Number.	Houses: In 1861. Inhabited.	Houses: In 1861. Uninhabited.	Houses: In 1861. Building.	Houses: In 1861. Total.	Valuation: Poor Law Valuation in 1851. £ s. d.	Valuation: General Valuation in 1861. £ s. d.
Cappagh, part of, (k)	3,995 3 25	2,000	2,032	859	841	1,700	449	327	293	16	3	302	2,134 9 6	2,702 1 0
Curraheen,	5,823 2 12	1,077	1,332	538	597	1,135	150	191	171	7	1	179	724 19 6	1,036 16 0
Glengar,	7,974 1 23	1,185	922	498	419	917	166	143	120	2	.	126	836 13 0	1,260 8 0
Total,	19,793 3 20	5,162	4,286	1,895	1,857	3,752	765	661	580	25	4	609	3,696 2 0	4,999 5 0

(d) The remainder of the union of Parsonstown is in the King's county.
(e) The remainder of the union of Roscrea is in the King's and Queen's counties.
(f) The remainder of the electoral division of Cullenwaine is in the King's county.
(g) The remainder of the electoral division of Rathnaveoge is in the King's county.
(h) The remainder of the union of Thurles is in the county of Tipperary, South Riding.
(i) The remainder of the electoral division of Longfordpass is in the county of Tipperary, South Riding.
(j) The remainder of the union of Tipperary is in the counties of Limerick and of Tipperary, South Riding.
(k) The remainder of the electoral division of Cappagh is in the county of Tipperary, South Riding.

Printed image digitised by the University of Southampton Library Digitisation Unit

NORTH RIDING.

SUMMARY BY POOR LAW UNIONS.

Unions.	Area.	Population					Houses						Valuation	
		In 1841.	In 1851.	In 1861.			In 1841	In 1851.	In 1861.				Poor Law Valuation in 1851.	General Valuation in 1861.
		Persons.	Persons.	Males.	Females.	Total.	Number.	Number	Inhabited.	Uninhabited	Building.	Total.		
	A. R. P.												£ s. d.	£ s. d.
Borrisokane,	31,349 3 16	26,343	19,367	6,061	6,679	12,740	4,880	3,290	2,609	112	6	2,727	41,659 7 1	41,499 15 0
Cashel, part of,	684 2 7	342	206	79	82	161	53	35	32	1	1	34	331 10 0	402 5 0
Nenagh,	183,088 1 17	71,416	50,492	18,865	19,412	38,277	11,738	8,123	6,616	198	30	6,844	77,147 14 2	90,864 17 0
Parsonstown, part of,	27,427 3 4	8,015	5,097	1,749	1,776	3,525	1,311	835	655	29	1	685	11,396 11 11	12,855 19 0
Roscrea, part of,	57,540 0 31	25,228	19,250	6,796	6,933	13,729	4,175	2,994	2,400	92	8	2,500	37,073 5 3	36,692 2 0
Thurles, part of,	141,857 3 17	62,653	48,428	17,722	18,314	36,036	9,914	7,595	6,032	172	24	6,228	37,106 17 10	39,574 1 0
Tipperary, part of,	19,793 3 20	5,162	4,236	1,895	1,857	3,752	765	661	580	25	4	609	3,696 2 0	4,999 5 0
Total,	512,242 1 34	201,161	147,128	53,967	55,253	109,220	32,836	23,583	18,924	629	74	19,627	258,411 3 3	276,793 4 0

WILLIAM DONNELLY, *Registrar-General,* } *Chief Commissioner.*

WILLIAM R. WILDE, GEORGE W. ABRAHAM, } *Assistant Commissioners.*

HENRY WILKIE, *Secretary,*
Census Office, Henrietta-street, Dublin,
June 29th, 1863.

Printed image digitised by the University of Southampton Library Digitisation Unit

Printed image digitised by the University of Southampton Library Digitisation Unit

THE CENSUS OF IRELAND

FOR THE YEAR

1861.

PART I.

SHOWING THE

AREA, POPULATION, AND NUMBER OF HOUSES,

BY

TOWNLANDS AND ELECTORAL DIVISIONS.

COUNTY OF TIPPERARY, SOUTH RIDING,

AND

SUMMARY OF TIPPERARY COUNTY BY POOR LAW UNIONS.

Presented to both Houses of Parliament by Command of Her Majesty.

DUBLIN:
PRINTED BY ALEXANDER THOM, 87 & 88, ABBEY-STREET,
FOR HER MAJESTY'S STATIONERY OFFICE.

1863.

Printed image digitised by the University of Southampton Library Digitisation Unit

Printed image digitised by the University of Southampton Library Digitisation Unit

THE CENSUS OF IRELAND

FOR THE YEAR

1861.

COUNTY OF TIPPERARY, SOUTH RIDING.

BARONIES, PARISHES, AND TOWNLANDS.

BARONY OF CLANWILLIAM.

Parishes, Townlands, and Towns.	Area.	Population: In 1841. Persons.	Population: In 1851. Persons.	Population: In 1861. Males.	Population: In 1861. Females.	Population: In 1861. Total.	Houses: In 1841. Number.	Houses: In 1851. Number.	Houses: In 1861. Inhabited.	Houses: In 1861. Uninhabited.	Houses: In 1861. Building.	Houses: In 1861. Total.	Valuation: Poor Law Valuation in 1851.	Valuation: General Valuation in 1861.
	A. R. P.												£ s. d.	£ s. d.
BALLYGRIFFIN PARISH:														
Ballygriffin,	382 2 15	258	140	53	53	106	41	27	21	.	.	21	299 4 6	304 11 0
Ballynakinch,	1,499 0 32	549	256	90	94	174	97	57	30	3	.	33	690 15 0	1,099 0 0
Garrane,	363 1 2	215	98	9	9	18	36	16	4	1	.	5	204 10 0	218 10 0
Lisheen,	151 3 6	24	21	8	10	18	3	3	3	.	.	3	136 10 0	151 0 3
Liskeenbeg,	162 3 1	72	32	11	8	19	10	5	2	.	.	2	101 0 0	114 0 0
Lisleran,	393 2 18	286	210	96	120	218	45	37	35	.	.	35	224 13 1	216 13 3
Total,	2,862 0 34	1,406	759	255	294	549	232	145	95	4	.	99	1,356 12 7	2,103 14 0
BRUIS P.:														
Ardavullane,	540 1 2	185	136	60	56	116	24	19	17	.	.	17	244 1 8	322 6 0
Ballynagleragh,	340 0 23	44	43	29	19	48	8	6	6	1	.	7	390 15 0	411 5 0
Ballynahow,	332 2 36	97	44	31	34	65	9	6	11	.	.	11	337 14 0	392 15 0
Ballynamrossagh,	700 0 2	270	155	63	74	137	38	19	18	.	.	16	641 1 8	737 7 0
Bruis,	177 0 0	88	44	9	17	26	11	8	5	.	.	5	165 0 0	211 10 0
Farranacliff,	277 2 13	121	83	38	38	76	17	11	10	.	.	10	193 7 0	222 0 0
Killea,	177 1 19	70	53	24	28	52	9	8	7	1	.	6	111 1 6	148 0 0
Rathkea,	282 3 19	353	194	84	88	172	54	33	32	2	.	34	273 8 8	339 15 0
Shronell,	99 3 39	17	16	6	7	13	2	2	2	.	.	2	90 15 0	111 5 0
Shrough,	494 3 24	146	117	38	44	82	22	19	11	.	.	11	184 7 8	293 18 0
Teer,	275 3 2	42	34	22	22	44	5	7	8	.	.	6	268 10 0	330 10 0
Total,	3,696 2 19	1,415	919	404	427	831	199	136	125	4	.	129	2,900 1 8	3,520 11 0
CLONBEG P.:														
Ballycrana,	382 3 20	161	131	69	68	137	26	21	19	.	.	19	217 9 6	278 12 0
Ballycrehane,	407 2 16	121	92	33	39	72	18	14	11	.	.	11	309 12 6	382 13 0
Ballynacourty,	1,054 2 19	75	82	25	31	56	12	6	7	.	.	7	531 15 0	400 5 0
Ballywire,	556 0 16	140	92	40	42	82	18	14	14	.	.	14	555 5 0	676 14 0
Corderry,	546 0 31	288	195	75	67	142	47	32	28	.	.	28	113 17 0	133 16 0
Drumleagh,	1,344 1 24	78	74	28	20	48	10	10	7	.	.	7	139 0 0	122 15 0
Glencoshabinnia,	1,552 1 13	82	76	21	20	41	13	12	7	.	.	7	80 18 0	88 4 0
Gortachvore,	49 0 6	11	.	.	.	.	1	.	.	.	.	.	49 0 0	53 0 0
Gortavoher, East,	510 1 15	191	119	43	49	92	26	19	13	2	.	15	172 15 6	213 11 0
Gortavoher, West,	305 0 38	483	360	154	146	306	78	60	47	1	2	50	240 19 6	334 7 0
Gortnafarra,	171 2 18	193	99	42	33	75	28	13	14	2	.	16	114 2 0	127 0 0
Kilross,	541 0 2	104	232	108	108	216	13	47	39	.	.	39	493 10 6	569 12 0
Knockhallymaloogh,	266 1 25	459	96	34	41	75	67	16	11	.	.	11	257 15 0	301 2 0
Lisvarrinane,	661 3 10	415	316	63	55	118	64	53	23	.	.	23	125 8 6	168 8 0
Longford,	752 1 33	232	165	52	50	102	31	21	18	1	.	19	235 10 0	293 8 0
Lyre,	557 1 16	63	57	22	23	45	10	8	9	.	.	8	67 12 8	93 7 0
Mackanagh, Lower,	231 3 30	87	53	27	30	57	12	9	7	.	.	7	189 10 0	232 15 0
Mackanagh, Upper,	595 1 8	109	100	34	39	73	13	16	15	.	.	15	137 0 0	147 0 0
Meanour,	632 3 32	103	59	35	26	61	15	8	7	.	.	7	148 5 0	184 0 0
Moneynaboola,	896 3 28	225	204	34	86	170	36	34	32	.	.	32	209 15 0	307 6 0
Moorabbey,	225 1 6	149	110	56	40	96	25	20	14	.	.	14	34 19 0	131 16 0
Newtown,	405 2 25	167	139	60	68	128	32	21	21	.	.	21	141 4 3	146 0 0
Rossbog,	938 2 39	129	91	42	39	81	15	15	11	.	.	11	182 0 0	219 8 0
Stonepark,	648 2 4	230	238	102	87	189	32	42	34	2	.	36	195 18 6	235 19 0
Tooreen,	160 2 61	77	58	24	21	45	16	8	8	.	.	6	92 5 0	124 15 0
	15,112 1 27	4,377	3,293	1,278	1,223	2,501	652	521	413	8	2	423	4,873 6 6	6,017 13 0
Lisvarrinane T.,	.	.	.	65	72	137	.	.	25	4	.	29	.	.
Total,	15,112 1 27	4,377	3,293	1,338	1,300	2,638	652	521	438	12	2	452	4,873 6 6	6,017 13 0

Printed image digitised by the University of Southampton Library Digitisation Unit

Parishes, Townlands, and Towns.	Area.	Population: In 1841. Persons.	Population: In 1851. Persons.	Population: In 1861. Males.	Population: In 1861. Females.	Population: In 1861. Total.	Houses: In 1841. Number.	Houses: In 1851. Number.	Houses: In 1861. Inhabited.	Houses: In 1861. Uninhabited.	Houses: In 1861. Building.	Houses: In 1861. Total.	Valuation: Poor Law Valuation in 1861.	Valuation: General Valuation in 1861.
	A. R. P.												£ s. d.	£ s. d.
CLONBULLOGUE P.:														
Ballygorteen,	505 0 38	179	146	45	39	84	25	21	12	1	.	13	332 18 6	450 15 0
Cappaunine,	1,563 1 29	572	367	114	114	228	87	63	41	.	.	41	184 7 6	267 14 0
Carriganagh,	637 3 19	213	148	56	53	109	29	22	18	.	.	18	432 0 0	463 0 0
Grallagh,	135 3 34	9	6	3	1	4	1	1	1	.	.	1	107 0 0	127 10 0
Lisheen,	69 3 0	14	9	4	2	6	2	1	1	.	.	1	52 10 0	63 15 0
Raheen,	200 3 19	84	62	24	25	49	12	10	7	.	.	7	144 0 0	155 0 0
Tankerstown,	249 1 15	167	161	42	44	86	26	21	14	2	.	16	147 10 0	206 11 0
Templenahurney,	592 1 14	308	198	72	71	143	58	29	23	.	.	23	415 7 0	441 10 0
Total,	3,954 3 8	1,546	1,097	360	349	709	232	168	117	3	.	120	1,915 13 8	2,175 15 0
CLONOULTY P., part of: (a)														
Clonbonane,	234 1 8	61	12	12	10	22	7	2	4	.	.	4	162 0 0	158 0 0
CLONPET P.:														
Ardloman,	441 3 27	229	152	57	57	114	36	26	18	.	.	18	204 7 6	268 2 0
Ballinleenty,	373 1 35	165	163	67	52	119	21	25	17	.	.	17	362 10 0	395 10 0
Ballyglass, Lower,	91 0 6	.	.	.	.	.	.	.	.	.	.	.	81 10 0	100 0 0
Ballyglass, Upper,	226 3 8	76	27	12	17	29	11	4	4	.	.	4	137 17 6	169 5 0
Breensha Beg,	76 1 4	36	25	7	12	19	4	4	3	.	.	3	69 15 0	91 0 0
Breensha More,	231 2 15	122	81	33	34	72	15	15	14	.	.	14	184 0 0	218 0 0
Clashalaher,	65 1 22	29	35	17	14	31	3	5	5	.	.	5	53 10 0	71 15 0
Clonpet,	387 0 1	142	100	57	59	116	17	17	15	.	.	15	400 7 6	434 15 0
Coolnaberin,	59 0 2	28	21	6	11	17	3	3	3	.	.	3	60 15 0	66 10 0
Garryduff,	268 1 4	39	18	8	10	18	3	2	2	.	.	2	146 0 0	167 0 0
Gortagowlane,	43 1 0	25	19	5	5	10	5	3	2	.	.	2	45 10 0	49 0 0
Lackantedane,	123 3 30	47	24	17	10	27	5	4	3	.	.	3	123 10 0	131 15 0
Moanreagh,	60 0 9	.	.	.	.	.	.	.	.	.	.	.	51 0 0	62 0 0
Total,	2,450 0 5	938	665	291	281	572	123	106	86	.	.	86	1,920 12 6	2,244 12 0
CORDANGAN P.:														
Ballyglass, Lower,	25 1 32	34	27	12	10	22	8	3	8	.	.	8	56 0 0	65 10 0
Ballyglass, Upper,	106 2 7	.	16	5	4	9	.	3	2	.	.	2	42 0 0	56 0 0
Carrowclogh,	68 3 29	60	21	7	17	24	9	5	3	.	.	3	92 5 0	103 13 0
Collegeland,	110 3 33	55	62	91	36	129	8	11	10	.	.	10	165 1 6	197 5 0
Cooloaherin,	99 0 28	87	65	21	25	46	15	10	8	.	.	8	96 5 0	118 10 0
Cordangan,	660 2 21	163	82	21	38	59	25	15	11	1	.	12	517 0 0	528 17 0
Dromomarka,	353 3 31	60	43	32	39	71	9	7	11	.	.	11	187 15 0	204 17 0
Dromomarka (College),	139 3 32	52	62	24	19	43	9	10	5	1	.	6	89 5 0	111 15 0
Fawnagowan,	253 1 24	177	117	54	32	86	26	18	14	.	.	14	187 19 6	220 0 0
Garryskillane,	25 2 6	51	92	17	12	29	7	16	3	.	.	3	77 19 0	108 7 0
Gortaknockeare,	527 2 15	193	129	61	75	136	26	19	10	.	.	19	430 2 0	458 15 0
Gortavalla,	11 3 20	.	.	.	.	.	.	.	.	.	.	.	17 10 0	20 10 0
Knockanrawley,	212 3 15	41	62	20	14	34	5	9	5	.	.	5	212 4 0	315 5 0
Locken,	309 2 20	264	102	52	47	99	41	17	16	1	.	17	156 10 0	183 5 0
Lisnagaul,	590 0 1	201	115	51	41	92	31	20	18	1	.	19	221 15 0	298 3 0
Longford,	75 2 15	37	34	6	6	12	6	5	3	.	.	3	94 10 0	96 15 0
Moanreagh,	54 1 26	19	10	7	6	13	2	2	2	.	.	2	49 0 0	61 5 0
Rathanny,	154 1 6	9	9	2	5	7	3	2	1	.	.	1	151 15 0	173 15 0
Scaltaheen,	105 0 21	13	13	8	11	19	2	1	2	.	.	2	146 16 0	169 10 0
	3,905 3 22	1,516	1,081	491	439	930	227	173	136	4	.	140	2,991 12 0	3,992 2 0
Tipperary T., pt. of, (b)	.	1,573	1,790	581	643	1,224	296	273	207	6	2	215	.	.
Do. *Infirmary*,	.	.	171	.	.	.	.	1	.	.	.	.	.	.
Do. *Workhouse*,	.	.	1,353	197	290	487	.	2	1	.	.	1	.	.
Total,	3,905 3 22	3,086	4,395	1,269	1,372	2,641	525	449	344	10	2	356	2,991 12 0	3,992 2 0
CORROGE P.:														
Brodeen,	37 1 12	92	59	21	19	40	15	12	7	1	.	8	57 6 0	82 15 0
Corrogemore,	327 1 6	110	93	49	41	90	15	11	11	.	.	11	329 15 0	369 15 0
Garranacanty,	444 2 19	69	49	10	15	34	10	10	8	.	.	8	506 7 0	528 15 0
Rathasseragh,	59 0 26	94	91	25	22	47	18	19	0	.	.	9	76 8 0	103 0 0
	868 1 23	365	292	114	97	211	58	52	35	1	.	36	969 16 0	1,084 5 0
Tipperary T., pt. of, (c)	.	155	124	43	44	87	21	17	17	.	.	17	.	.
Total,	868 1 23	520	416	157	141	298	79	69	52	1	.	53	969 16 0	1,084 5 0
CULLEN P.:														
Ballinulty,	632 1 16	275	201	79	78	157	38	30	26	.	.	26	716 17 8	787 12 0
Ballybrunoge,	45 1 16	18	12	8	9	17	2	2	2	.	.	2	55 10 0	72 5 0

(a) The remainder of the parish of Clonoulty is in the barony of Kilnamanagh, Lower; the entire parish contains 2,139 persons.
(b) The remainder of the town of Tipperary is in the parishes of Corroge and Tipperary; the entire town, including the inmates of Public Institutions, contains 5,873 persons.
(c) See Note (b).

Printed image digitised by the University of Southampton Library Digitisation Unit

TIPPERARY, S.R.

Parishes, Townlands, and Towns.	Area.	Population In 1841. Persons.	Population In 1851. Persons.	Population In 1861. Males.	Population In 1861. Females.	Population In 1861. Total	Houses In 1841. Number.	Houses In 1851. Number.	Houses In 1861. Inhabited.	Houses In 1861. Uninhabited.	Houses In 1861. Building.	Houses In 1861. Total.	Valuation Poor Law Valuation in 1851.	Valuation General Valuatin in 1861.
	A. R. P.												£ s. d.	£ s. d.
CULLEN P.—*continued.*														
Beherduff,	63 3 30	29	12	10	7	17	4	2	2	.	.	2	71 5 0	78 0 0
Clooomanagh,	51 3 20	7	4	2	2	4	1	1	1	.	.	1	67 9 0	78 10 0
Cullen,	62 2 9	37	9	4	6	10	3	2	2	.	.	2	71 0 0	78 0 0
Fertyacres,	65 0 7	12	16	10	8	18	2	2	2	.	.	2	77 10 0	93 5 0
Garryheakin,	147 3 10	8	11	3	3	6	1	2	1	.	.	1	167 10 0	134 0 0
Gortakilleen,	98 3 27	44	21	15	13	28	5	2	2	.	.	2	105 5 0	126 0 0
Gortnabarnan,	141 3 26	58	49	28	29	55	8	3	6	1	.	7	163 10 0	186 7 0
Illaunmeen,	142 0 15	54	61	26	28	54	7	10	3	.	.	3	162 10 0	168 18 0
Loargstone,	183 0 14	.	105	78	64	142	.	16	25	.	.	25	173 12 0	190 10 0
Milltown,	236 2 2	123	101	42	37	79	14	12	11	.	.	11	267 5 0	314 15 0
Monearmore,	42 0 21	11	8	7	4	11	2	2	2	.	.	2	59 10 0	81 1 0
Rathduff,	74 1 11	62	68	24	19	43	10	12	8	.	.	8	87 11 0	111 10 0
	1,985 3 24	736	678	334	307	641	102	103	93	1	.	99	2,251 4 3	2,571 11 0
Cullen T.,	.	275	226	94	121	215	56	39	35	3	.	38	.	.
Total,	1,985 3 24	1,018	904	428	428	856	158	142	133	4	.	137	2,251 4 6	2,571 11 0
DANGANDARGAN P., part of: (*d*)														
Dangandargan,	422 3 20	131	91	35	31	66	24	17	12	.	1	13	174 19 0	222 5 0
DONOHILL P., part of:														
Aileen (Hogan),	358 1 0	150	20	22	30	52	19	3	5	.	.	5	328 0 0	330 15 0
Aileen (Ryan),	29 0 32	9	29	14	9	23	2	4	3	.	.	3	29 14 0	30 5 0
Ballinvass,	224 3 2	137	69	29	45	74	20	12	11	.	.	11	137 15 3	172 15 0
Ballydonagh,	173 3 7	77	52	22	28	50	10	8	6	.	.	6	161 10 0	192 16 0
Ballyneill,	185 2 26	51	30	10	8	18	6	3	3	.	.	3	105 0 0	134 0 0
Ballyrickane,	147 3 28	43	38	12	15	27	5	8	4	.	.	4	95 19 0	103 0 0
Ballyrehin,	82 1 19	30	32	13	15	28	3	3	4	.	.	4	83 12 0	136 0 0
Cappaghrattin,	170 3 28	14	13	7	7	14	2	2	2	.	.	2	178 0 0	164 5 0
Chadville,	105 1 39	45	30	10	16	26	5	6	4	1	.	5	204 15 0	176 14 0
Churchfield,	108 0 19	28	54	25	28	53	4	7	6	.	.	6	106 15 0	117 13 0
Coolnagun,	132 2 21	33	.	9	9	18	4	.	2	.	.	2	131 10 0	133 10 0
Donohill Lands,	57 2 11	68	86	38	43	81	11	13	12	.	.	12	53 5 0	61 15 0
Doneaor,	39 1 7	12	12	8	6	14	1	1	1	.	.	1	39 0 0	40 0 0
Garryshane,	145 3 34	127	117	35	27	62	17	21	10	1	.	11	116 15 8	142 0 0
Gorteenaphooka,	30 3 10	.	23	.	.	.	.	4	.	.	.	.	53 0 0	41 10 0
Gorteenduvane,	138 2 14	106	93	30	33	63	14	14	10	.	.	10	114 15 0	114 13 0
Gorteen, North,	26 0 22	7	3	.	.	.	2	1	.	.	.	.	25 0 0	23 10 0
Gorteen, South,	10 2 13	3	.	.	.	.	1	.	.	.	.	.	11 0 0	11 0 0
Gortmacoolagh,	179 3 39	95	33	14	18	32	12	4	4	.	.	4	160 4 0	145 5 0
Gortnakahaboy,	19 1 0	13	7	8	3	8	1	1	1	.	.	1	18 0 0	22 0 0
Grange,	199 0 2	89	85	34	34	68	12	11	9	.	.	9	159 12 6	170 5 0
Leenane, East,	37 0 7	17	6	.	.	.	3	1	.	.	.	.	32 5 0	33 0 0
Lisheenaleen,	49 2 28	17	17	10	6	16	2	2	3	.	.	3	54 0 0	57 10 0
Lisheendarky,	69 1 17	100	27	9	12	21	13	2	2	.	.	2	61 0 0	56 5 0
Lisheenfrankagh,	179 2 9	23	22	9	10	19	3	3	3	.	.	3	203 15 0	219 5 0
Lismurphy,	20 0 13	26	15	2	3	5	3	1	1	.	.	1	10 0 0	21 5 0
Moandoherdagh,	212 2 4	113	111	42	53	95	18	16	16	.	.	16	132 12 6	133 13 0
Moatquarter,	93 0 5	17	32	13	10	28	2	5	5	.	.	5	76 17 6	88 10 0
Pallas,	370 3 6	269	51	27	32	59	39	7	7	.	.	7	334 0 0	619 5 0
Shandangan,	119 2 1	77	24	16	10	26	11	4	4	.	.	4	80 0 0	96 10 0
Total, (*e*)	3,787 3 23	1,801	1,131	460	510	970	245	165	133	2	.	140	3,305 12 0	4,046 4 0
EMLY P.:														
Ardehill,	61 1 19	.	.	.	.	.	.	.	.	.	.	.	76 10 0	80 0 0
Ballinvreena,	379 0 39	219	170	64	63	132	30	26	22	.	1	23	297 5 0	358 15 0
Ballycarrane,	331 1 37	72	68	33	23	61	7	7	6	.	.	6	275 17 6	357 15 0
Ballyhelahan, East,	424 0 36	.	.	.	.	.	.	.	.	.	.	.	436 17 6	773 15 0
Ballyhelahan, West,	242 3 28	42	31	4	4	8	4	5	1	2	.	3	231 17 6	459 5 0
Ballyhone,	308 0 4	173	137	58	67	125	24	21	21	.	.	21	298 5 0	349 10 0
Ballynacree,	500 3 39	47	15	7	10	17	7	3	4	.	.	4	550 13 0	586 15 0
Ballynagrana,	417 1 26	94	63	23	26	52	11	9	8	.	.	8	377 5 0	424 5 8
Ballynaveen,	425 1 22	163	145	62	56	118	20	18	16	.	.	18	345 15 0	450 5 0
Ballyvistea,	629 2 32	230	217	93	87	180	37	33	29	1	1	31	653 13 6	728 15 0
Bartocse,	373 2 33	192	132	51	55	106	30	24	18	1	1	20	357 3 8	433 10 0
Breensha,	158 1 11	82	57	38	44	82	11	9	11	.	.	11	162 5 0	611 0 0
Chancellorsland,	251 3 20	37	51	26	26	46	15	9	8	1	.	9	232 0 0	214 10 0
Chantersland,	216 3 33	62	60	22	19	41	6	7	6	.	.	6	232 10 0	237 10 0
Clashdrumsmith,	320 0 37	238	207	39	50	89	36	42	13	.	.	16	304 5 6	372 3 0

(*d*) The remainder of the parish of Dangandargan is in the barony of Middlethird; the entire parish contains 149 persons.
(*e*) The remainder of the parish of Donohill is in the barony of Kilnamanagh, Lower; the entire parish contains 2,808 persons.

Printed image digitised by the University of Southampton Library Digitisation Unit

COUNTY OF

Parishes, Townlands, and Towns.	Area.	Population In 1841. Persons.	Population In 1851. Persons.	Population In 1861. Males.	Population In 1861. Females.	Population In 1861. Total.	Houses In 1841. Number.	Houses In 1851. Number.	Houses In 1861. Inhabited	Houses In 1861. Uninhabited.	Houses In 1861. Building.	Houses In 1861. Total.	Valuation Poor Law Valuation in 1851. £ s. d.	Valuation General Valuation in 1861. £ s. d.
	A. R. P.													
EMLY P.—*continued.*														
Clasheleasha,	50 0 34	19	25	10	8	16	3	4	3	.	.	3	54 10 0	115 5 0
Coolboy,	157 0 10	55	46	26	20	46	7	6	7	.	.	7	146 9 0	315 7 0
Drumcomoge,	260 1 19	100	73	42	40	82	12	9	10	.	.	10	242 5 0	304 15 0
Duncummin,	551 0 26	311	207	84	74	158	47	37	28	.	.	28	510 19 0	547 8 0
Emly,	201 3 28	12	122	47	61	100	1	10	20	1	.	21	244 12 6	397 1 0
Farran,	56 3 17	28	36	18	10	28	5	6	4	.	.	4	67 0 0	72 5 0
Farranass,	171 1 35	77	51	28	29	57	10	7	7	.	.	7	183 12 6	204 0 0
Gortatemple,	26 3 9	16	14	7	10	17	2	8	8	.	.	8	29 2 6	29 5 0
Gorteen,	234 0 11	66	35	37	34	71	11	8	9	.	.	9	263 0 0	304 0 0
Gortvunatrime,	37 0 30	39	24	14	11	25	5	4	4	.	.	4	88 17 6	105 18 0
Lissobrisane,	568 2 21	207	164	68	53	121	22	21	17	.	.	17	563 10 0	834 15 0
Mounmore,	1,413 2 7	559	333	135	133	268	60	57	45	1	1	47	1,408 4 0	1,964 2 0
Nickeres,	80 0 16	12	18	4	4	8	2	3	2	.	.	2	78 0 0	152 15 0
Rodna,	85 0 6	22	18	10	10	20	3	3	4	.	.	4	82 10 0	91 0 0
Tulla,	210 1 25	147	113	52	53	105	24	19	16	.	.	16	205 3 6	286 15 0
	9,183 2 35	3,361	2,632	1,097	1,000	2,185	472	417	345	7	4	356	9,000 0 6	11,927 4 0
Emly T.,	.	650	425	173	133	306	101	66	66	6	.	72	.	.
Total,	9,153 2 35	4,011	3,057	1,270	1,281	2,551	573	483	411	13	4	428	9,000 0 6	11,927 4 0
GLENBANE P.:														
Glenbane,	943 1 5	713	454	206	202	408	99	67	66	1	.	67	956 6 6	1,107 3 0
KILCORNAN P.:														
Ballyrobin,	275 1 30	74	32	14	14	28	9	3	3	.	.	3	309 0 0	343 0 0
Kilcornan,	376 1 16	147	114	51	50	101	20	15	14	.	.	14	389 0 0	415 0 0
Longstone,	505 1 30	410	236	59	64	123	60	38	17	.	.	17	494 16 6	520 9 0
Total,	1,157 1 2	631	382	124	128	252	97	56	34	.	.	34	1,192 16 6	1,278 9 0
KILFEAKLE P.:														
Ballyglasheen,	370 0 5	272	91	48	44	92	44	13	13	.	.	13	233 15 0	259 10 0
Ballymacady,	427 0 15	36	21	2	4	6	5	3	1	2	.	3	357 10 0	424 15 0
Cahervillahowe,	513 2 29	236	57	32	25	57	34	8	7	.	.	7	279 10 0	342 0 0
Camas,	172 2 28	69	71	20	26	46	10	12	8	.	.	0	100 14 0	122 0 0
Deerpark,	133 3 5	37	29	19	16	35	7	7	5	.	.	5	74 0 0	91 15 0
Dromline,	540 3 17	222	100	60	40	100	83	18	17	1	.	10	404 5 0	449 0 0
Grantstown,	784 3 35	355	164	57	58	115	46	24	19	.	.	19	449 10 0	547 15 0
Inchagreana,	6 0 8	.	.	.	.	.	.	.	.	.	.	.	3 0 0	3 0 0
Kilfeakle,	1,208 0 4	437	364	123	120	249	57	48	37	3	.	40	098 9 0	800 10 0
Kilfeakle Churchquarter,	266 3 14	17	37	15	11	26	3	4	3	.	.	3	332 0 0	342 10 0
Knockballynoe, East,	229 3 18	118	59	23	21	44	17	7	7	.	.	7	179 14 0	211 10 0
Knockballynoe, West,	80 1 4	104	25	11	12	23	12	2	2	.	.	2	45 10 0	63 0 0
Montquarter,	388 3 33	96	125	41	32	73	13	20	12	.	.	12	354 0 0	376 10 0
Mountwilliam,	92 1 3	36	9	5	10	15	5	2	2	.	.	2	81 10 0	81 13 0
Rathduff,	71 0 16	36	7	9	12	21	4	4	3	1	.	4	111 5 0	71 5 0
Ross,	132 3 36	30	9	3	3	11	4	2	2	.	.	2	101 10 0	97 10 0
Thomastown Demesne, North,	419 2 5	27	43	27	18	45	4	4	5	.	.	5	360 5 0	393 10 0
Thomastown Demesne, South,	641 2 18	48	29	9	8	17	7	4	3	1	.	4	514 10 0	584 0 0
Total,	6,500 2 11	2,176	1,178	509	466	975	305	182	146	8	.	154	4,860 17 0	5,451 12 0
KILLARDRY P.:														
Ballydrehid,	1,985 3 6	1,032	659	215	209	424	170	105	76	.	.	76	827 0 6	753 19 0
Ballymorris,	286 3 2	21	4	7	5	12	4	1	2	.	.	2	293 0 0	260 0 0
Cappaunine,	736 2 31	301	233	59	64	123	42	40	22	1	.	23	184 11 0	231 0 0
Cloonfinglass,	373 1 37	158	118	27	28	55	23	14	10	1	.	11	290 4 0	310 10 0
Drangan Beg,	440 1 17	55	53	23	15	38	8	4	2	.	.	2	319 10 0	331 10 0
Drangan More,	430 2 32	33	105	36	18	54	4	15	7	.	.	7	253 13 6	309 0 0
Glebe,	27 3 20	64	19	11	11	22	12	4	0	.	.	6	17 10 0	25 2 0
Kilmoyler,	185 2 24	185	20	11	9	20	25	4	5	.	.	5	180 0 0	217 15 0
Scart,	177 1 7	102	60	31	24	55	14	10	9	.	.	9	140 11 0	175 10 0
Toureen,	970 3 34	231	254	73	67	160	33	40	27	.	.	27	295 12 0	363 15 0
	5,623 2 10	2,182	1,545	493	470	963	335	237	166	2	.	168	2,501 12 6	2,978 1 0
Auxiliary Workhouse,	.	.	228	.	.	.	.	1	.	.	.	.	.	.
Total,	5,623 2 10	2,182	1,773	493	470	963	335	238	166	2	.	168	2,501 12 6	2,978 1 0

Printed image digitised by the University of Southampton Library Digitisation Unit

TIPPERARY, S.R.

Parishes, Townlands, and Towns.	Area.	Population: In 1841. Persons.	Population: In 1851. Persons.	Population: In 1861. Males.	Population: In 1861. Females.	Population: In 1861. Total.	Houses: In 1841. Number.	Houses: In 1851. Number.	Houses: In 1861. Inhabited.	Houses: In 1861. Uninhabited.	Houses: In 1861. Building.	Houses: In 1861. Total.	Valuation: Poor Law Valuation in 1851	Valuation: General Valuation in 1861.
	A. R. P.												£ s. d.	£ s. d.
Kilmucklin P.:														
Ballybeg,	29 0 35	.	.	.	.	.	.	.	.	.	.	.	35 0 0	39 0 0
Ballysimon,	35 3 10	.	.	.	.	.	.	.	.	.	.	.	44 0 0	47 0 0
Cloonmalonga,	62 0 20	5	4	1	.	1	1	1	1	.	.	1	57 10 0	184 0 0
Emlagh,	76 3 5	.	.	.	.	.	.	.	.	.	.	.	95 0 0	100 0 0
Farranaclara,	133 3 22	105	89	33	32	65	14	10	9	.	.	9	100 5 0	168 2 0
Glebe,	33 1 22	25	45	19	17	36	3	6	6	.	.	6	26 15 0	32 15 0
Runacrehy,	16 3 14	10	7	.	.	.	2	1	.	1	.	1	20 0 0	24 10 0
Shanballymore,	199 3 32	16	15	11	9	20	2	2	2	.	.	2	256 0 0	272 0 0
Total,	590 0 0	161	160	64	58	122	22	20	18	1	.	19	635 10 0	867 7 0
Kilshane P.:														
Clashevickteery,	71 0 29	34	33	3	16	25	4	4	3	.	1	4	59 8 0	79 10 0
Clegbile,	155 3 19	77	22	.	.	.	10	5	.	.	.	.	103 5 0	187 5 0
Corrogebeg,	115 2 22	73	30	10	10	20	10	5	3	.	.	3	105 5 0	128 0 0
Kilshane,	204 3 37	65	57	22	32	54	11	9	13	2	1	16	183 16 0	221 9 0
Knockacurra,	93 2 25	173	204	70	73	143	32	37	27	.	.	27	33 10 6	59 0 0
Knockfobole,	133 0 3	62	19	34	28	62	3	4	9	.	.	9	76 0 0	114 0 0
Puddingfield,	172 2 4	30	33	13	11	24	3	0	3	.	.	3	144 5 0	162 0 0
Springhouse,	471 2 16	101	52	23	21	44	12	10	8	.	.	9	297 0 0	352 15 0
Total,	1,424 1 35	615	450	191	191	372	90	76	67	2	2	71	1,002 9 6	1,253 19 0
Lattin P.:														
Ballynadruckilly,	179 3 10	141	91	44	55	99	20	17	18	2	.	20	202 7 6	241 5 0
Clerkstown,	11 1 01	14	34	.	.	.	2	5	.	.	.	.	12 15 0	14 10 0
Kilpatrick,	93 0 19	53	33	3	3	3	6	5	1	.	.	1	95 0 0	104 0 0
Kilross,	73 3 9	62	47	7	12	19	7	9	4	.	.	4	73 10 0	94 5 0
Knockordan,	234 2 37	272	99	42	46	88	37	14	10	.	.	10	247 5 0	295 7 0
Lattin, East,	206 2 18	22	16	5	3	3	3	3	2	1	.	3	250 17 3	266 10 0
Lattin, North,	264 1 14	77	52	29	22	51	10	9	7	.	.	7	301 3 0	491 17 0
Lattin, West,	180 2 2	43	33	21	14	35	5	5	5	.	.	5	203 5 0	226 0 0
Listuff,	235 1 3	35	29	11	10	21	4	5	3	.	.	3	273 0 0	294 5 0
Moorefort,	805 1 12	61	38	34	31	55	7	3	10	.	.	10	954 5 0	1,025 5 0
Total,	2,276 0 3	785	467	190	196	394	101	77	60	3	.	63	2,625 1 6	3,053 4 0
Oughterleague P., part of:														
Kilshenane,	606 3 24	423	206	68	57	125	67	28	26	2	.	28	363 10 6	373 13 0
Pubblehill,	128 2 14	.	.	.	.	.	.	.	.	.	.	.	70 0 0	85 0 0
Total, (f)	735 1 38	423	206	60	57	125	67	28	26	2	.	28	433 10 6	458 13 0
Rathlynin P.:														
Aileen (Hogan),	15 3 10	10	65	2	7	8	1	3	1	.	.	1	20 5 0	20 0 0
Aileen (Ryan),	90 1 31	51	.	8	14	23	7	.	4	.	.	4	91 4 0	55 3 0
Ballinaclogh,	221 3 14	60	30	8	11	19	10	7	4	.	.	4	108 9 0	153 5 0
Ballinard,	209 2 32	215	69	33	27	60	26	13	8	.	.	8	117 0 0	157 7 0
Clonlusk,	60 2 0	19	14	2	4	8	2	2	2	.	.	2	42 0 0	45 0 0
Clonmaine,	178 1 19	136	.	1	4	5	19	1	1	.	.	1	115 0 0	144 10 0
Coolnagun,	12 3 03	.	23	.	.	.	.	3	.	.	.	.	11 10 0	10 0 0
Curraghpoor,	337 0 31	179	102	32	35	57	23	14	10	1	.	11	255 15 0	296 2 0
Donaskeagh,	701 3 4	256	157	76	80	156	36	22	20	.	.	20	542 15 0	514 15 0
Drishane,	249 0 21	231	150	54	56	110	32	20	18	.	.	18	154 10 0	203 10 0
Farranaraheen,	48 1 30	19	4	7	4	11	2	1	1	.	.	1	31 5 0	29 0 0
Gorteen,	139 0 0	80	.	13	13	26	10	.	2	.	.	2	110 15 0	104 5 0
Lacken,	132 1 9	19	17	3	7	15	3	3	2	.	.	2	119 10 0	130 10 0
Laffina,	52 3 29	19	.	1	.	1	2	.	1	.	.	1	65 10 0	77 5 0
Megh,	292 2 7	54	29	13	17	30	8	8	6	.	.	8	186 15 0	220 15 0
Total,	2,781 3 30	1,347	668	259	279	538	183	102	80	1	.	31	1,972 3 0	2,191 7 0
Relickmurry and Athassel P., part of:														
Ardobireen,	207 1 31	143	244	89	97	186	28	39	29	3	.	32	158 8 0	217 5 0
Athasselabbey, North,	416 1 10	109	114	24	30	54	25	29	10	2	.	12	275 2 6	365 7 0
Athasselabbey, South,	399 1 23	184	143	73	90	153	29	25	29	.	1	30	250 15 3	304 0 0
Ballinaclogh,	314 3 35	60	5	12	11	23	14	2	4	.	.	4	136 10 0	147 5 0
Ballinlina,	272 1 29	114	70	27	20	47	15	11	9	.	.	9	155 5 0	188 10 0
Ballinlough,	123 3 1	60	63	36	33	69	12	11	11	.	.	11	70 0 0	86 0 0
Ballycarron,	561 2 39	47	42	30	31	61	5	5	5	.	.	5	421 11 0	458 13 0
Ballygriffin,	10 2 7	8	.	.	.	.	1	.	.	.	.	.	8 0 0	8 10 0
Ballyslatteen,	480 0 22	129	89	26	34	60	10	15	12	1	.	13	273 13 0	334 5 0
Ballyvada,	335 3 39	101	68	22	24	46	14	12	8	.	.	8	211 10 0	258 8 0

(f) The remainder of the parish of Oughterleague is in the barony of Kilnamanagh, Lower; the entire parish contains 526 persons.

Printed image digitised by the University of Southampton Library Digitisation Unit

Parishes, Townlands, and Towns.	Area.	Population: In 1841. Persons.	Population: In 1851. Persons.	Population: In 1861. Males.	Population: In 1861. Females.	Population: In 1861. Total.	Houses: In 1841. Number.	Houses: In 1851. Number.	Houses: In 1861. Inhabited	Houses: In 1861. Uninhabited	Houses: In 1861. Building.	Houses: In 1861. Total.	Valuation: Poor Law Valuation in 1851. £ s. d.	Valuation: General Valuation in 1861. £ s. d.
Relickmurry and Athassel P., part of—*continued.*	A. R. P.													
Baurstookeen,	34 0 30	.	.	.	.	.	.	.	.	.	.	.	109 4 0	173 16 0
Bawnbrack,	168 2 22	126	92	36	53	89	21	15	10	.	.	18	100 19 0	153 0 0
Cahervillahowe,	171 1 33	67	28	8	8	16	9	3	0	.	.	3	95 0 0	106 5 0
Castlepark,	214 0 4	17	24	12	21	33	4	4	5	.	.	5	245 10 0	265 3 3
Cloghleigh,	1,753 3 29	582	249	105	98	203	85	39	30	.	.	30	643 1 8	891 7 3
Comerford's Lot,	55 0 9	299	53	9	13	22	48	12	4	.	.	4	58 9 6	73 18 0
Derryeloney,	512 2 29	157	60	33	24	62	20	10	10	.	.	10	329 1 8	319 10 0
Goldenhills,	103 3 26	24	26	14	11	25	3	5	3	.	.	3	93 10 0	98 5 0
Grange, North,	107 1 33	23	15	5	7	12	4	3	3	1	.	4	85 0 0	111 15 0
Grange, South,	154 1 2	.	6	.	.	.	.	1	.	.	.	.	100 0 0	101 10 0
Hoops Lot,	45 1 18	46	22	2	5	7	5	4	2	.	.	2	107 7 0	113 12 0
Hymenstown,	490 0 30	120	51	24	27	51	10	7	8	.	.	0	301 0 0	322 3 0
Kilnacask, Lower,	66 2 32	54	36	7	7	14	7	6	3	.	.	3	43 3 0	58 5 0
Kilnacask, Upper,	137 2 17	41	15	.	.	.	4	1	.	.	.	.	92 10 0	82 5 0
Knockatoor,	66 3 32	84	27	10	10	20	10	4	3	1	.	4	40 2 0	49 15 0
Knockroe,	103 3 24	8	5	2	1	3	1	1	1	.	.	1	51 0 0	47 10 0
Laggarstown, Lower,	603 1 24	107	95	49	48	97	25	14	13	1	.	14	257 5 0	262 17 0
Laggarstown, Upper,	867 3 17	215	106	39	35	74	33	17	12	.	.	12	76 13 0	125 10 0
Lisgibbon,	527 0 23	255	133	59	42	101	35	20	17	.	.	17	188 8 0	240 5 0
Montlehill, Great,	673 1 7	248	16	5	13	18	38	3	2	2	1	5	355 0 0	356 10 0
Montlehill, Little,	167 0 31	30	10	.	.	.	3	1	.	1	.	1	66 16 0	67 0 0
Masterstown,	530 1 14	149	66	34	32	66	21	10	12	.	.	12	348 18 0	368 5 0
Moanteen,	242 1 3	171	111	37	51	88	27	16	14	.	.	14	136 14 0	194 5 0
Persse's Lot,	136 1 37	90	31	10	13	23	17	6	4	1	.	5	202 14 0	180 15 0
Rathcloheen,	365 2 21	158	236	63	69	132	27	37	24	.	.	24	227 13 0	311 5 0
Rathduff,	105 0 29	26	19	9	8	17	3	3	3	.	.	3	29 0 0	98 15 0
Rathgallen,	351 1 5	49	40	24	17	41	7	0	7	.	.	7	311 10 0	354 10 0
Sergeant's Lot,	110 3 21	54	4	2	0	5	7	3	1	.	.	1	55 5 0	81 0 0
Spital Land,	8 3 20	7	3	3	2	5	1	1	1	.	.	1	6 5 0	8 5 0
Springmount,	97 2 23	16	19	8	9	17	2	4	2	.	.	2	87 15 0	100 5 0
Suirville,	256 1 37	76	60	28	18	46	9	3	6	.	.	6	202 12 6	238 15 0
Thomastown Demesne,	423 2 33	50	74	27	24	51	0	10	11	.	.	11	409 0 0	500 15 0
	12,207 2 37	4,490	2,585	1,008	1,029	2,037	658	414	337	13	2	352	7,505 2 0	8,857 16 0
Golden T.,	.	602	654	274	274	540	122	122	88	6	.	94	.	.
Thomastown T., (g)	.	139	.	.	.	.	24	.	.	.	.	.	.	.
Auxiliary Workhouse,	.	.	410	.	.	.	.	2	.	.	.	.	.	.
Total, (h)	12,207 2 37	5,231	0,649	1,282	1,303	2,585	604	538	425	19	2	446	7,505 2 0	8,857 16 0
Shronell P.:														
Ballicard,	254 3 14	122	63	25	34	59	11	0	0	.	.	3	314 10 0	356 6 0
Ballinglanna,	496 1 33	114	125	66	66	132	13	15	15	.	.	15	504 0 0	954 2 0
Ballycohy,	524 2 31	253	245	60	91	159	31	32	22	.	.	22	554 2 8	1,010 1 0
Ballycoury,	164 1 13	36	34	13	22	35	0	4	4	1	.	5	171 10 0	191 15 0
Barronstown (Ormond),	235 3 26	73	30	30	32	62	0	9	7	.	.	7	252 0 0	298 5 0
Deerpark,	345 0 2	159	183	64	67	131	26	24	20	.	.	20	359 7 6	441 15 3
Shronell,	50 0 21	11	6	3	3	6	1	1	1	.	.	1	70 0 0	86 0 0
Shronell Beg,	550 3 24	248	154	55	69	124	34	23	19	1	.	20	589 19 0	687 1 0
Shronell More,	155 2 0	63	63	27	27	54	10	0	9	.	.	9	160 15 0	191 15 0
Total,	2,805 3 12	1,114	961	351	411	762	139	124	105	2	.	107	3,036 4 0	4,225 0 0
Solloghod Beg P.:														
Carron,	60 0 28	25	21	6	0	14	2	1	1	.	.	1	89 10 0	107 15 3
Gortanerrig,	181 0 19	73	70	24	33	57	10	10	9	.	.	9	134 5 0	158 5 0
Kyle,	422 2 0	227	232	81	95	176	34	34	30	1	.	31	302 12 0	595 17 3
Kyleagarry,	111 2 24	52	37	14	16	30	7	4	4	.	.	4	71 15 0	86 5 3
Lisheenkyle,	70 0 14	34	27	10	11	21	4	3	3	.	.	3	33 0 0	42 5 3
Newtown,	212 3 14	82	69	31	29	60	13	12	10	3	.	13	147 10 6	324 5 0
Raheen, Lower,	123 0 25	60	50	19	17	36	9	7	6	.	.	6	107 10 0	140 5 0
Raheen, Upper,	123 1 3	34	53	20	28	48	6	6	6	.	.	6	121 0 0	180 10 0
Solloghod Beg,	653 2 22	524	287	114	162	216	37	95	32	.	.	32	553 15 0	976 10 0
Total,	2,201 1 29	911	854	319	339	658	122	112	101	4	.	105	1,570 17 6	2,576 17 0
Solloghod More P.:														
Acraboy,	159 0 5	34	18	7	9	16	5	2	2	.	.	2	172 2 6	206 8 0
Ardlamun,	131 3 16	95	65	31	34	65	12	8	0	.	.	8	137 15 0	163 0 0
Ayle,	73 1 16	63	12	13	11	24	10	2	4	.	.	4	41 3 0	39 13 0
Ballybrien,	55 2 21	33	26	12	11	23	4	3	3	.	.	3	30 2 6	57 10 0
Ballygodoon,	330 2 13	206	90	26	36	62	23	11	8	.	.	8	341 15 0	412 10 0

(g) The village of Thomastown does not now contain 20 houses; its present population has, therefore, merged in that of the townland of Ardobireen on which it is situated.

(h) The remainder of the parish of Relickmurry and Athassel is in the barony of Middlethird; the entire parish contains 2,647 persons.

Printed image digitised by the University of Southampton Library Digitisation Unit

TIPPERARY, S.R.

Parishes, Townlands, and Towns.	Area.	Population: In 1841. Persons.	Population: In 1851. Persons.	Population: In 1861. Males.	Population: In 1861. Females.	Population: In 1861. Total.	Houses: In 1841. Number.	Houses: In 1851. Number.	Houses: In 1861. Inhabited.	Houses: In 1861. Uninhabited.	Houses: In 1861. Building.	Houses: In 1861. Total.	Valuation: Poor Law Valuation in 1851. £ s. d.	Valuation: General Valuation in 1861. £ s. d.
SOLLOGHOD MORE P.—*continued.*	A. R. P.													
Ballykeevin,	346 0 26	147	111	48	47	95	23	17	15	.	.	15	218 18 0	265 16 0
Ballykistoon,	178 2 25	52	112	29	45	74	5	18	12	3	.	15	206 0 0	550 15 0
Ballyphilip,	172 1 28	85	84	35	26	61	9	9	7	.	.	7	175 15 0	212 5 0
Ballyryan, East,	176 3 8	69	59	26	33	59	10	8	8	.	.	8	147 15 0	179 15 0
Ballyryan, West,	254 0 39	203	163	44	34	78	29	24	13	1	1	15	190 7 6	246 10 0
Barnaculleen,	239 3 21	74	52	30	31	61	9	7	7	.	.	7	157 5 0	186 15 0
Boreen,	98 1 27	13	20	18	13	31	3	3	7	.	.	7	109 15 0	127 5 0
Cauteen,	146 1 16	61	49	20	20	40	7	0	6	.	.	6	92 0 0	107 15 0
Clonbrick,	416 2 6	196	124	57	68	117	25	19	18	.	.	18	257 11 8	271 0 0
Clonganhue,	454 2 39	237	158	76	73	149	36	24	24	.	.	24	223 12 6	294 12 0
Drumweed,	354 1 18	235	164	79	72	151	37	27	24	.	.	24	186 8 0	269 7 0
Gortdrum,	198 3 28	38	24	6	13	19	4	3	2	.	.	2	147 10 0	161 10 0
Getnastown,	527 0 11	67	43	40	38	78	8	5	14	.	.	14	640 0 0	980 13 0
Knockaneduff,	97 1 26	37	10	8	7	15	4	2	2	.	.	2	90 15 0	103 5 0
Knockphelagh,	580 1 13	198	170	61	66	127	23	28	17	.	.	17	404 10 0	425 15 0
Lisheenanamalanna,	128 2 17	21	16	13	13	26	2	3	4	.	.	4	79 5 0	130 10 0
Milltown,	93 1 34	42	44	22	25	47	5	4	7	.	.	7	50 10 0	89 9 0
Moanmore,	587 0 24	242	228	97	94	191	36	30	28	.	.	28	269 8 6	312 2 0
Monad,	313 0 33	145	110	72	65	137	19	18	20	3	.	23	279 7 6	365 0 0
Moanteagher,	74 1 6	51	35	12	15	27	6	5	4	.	.	4	141 5 0	232 5 0
Reaskavalla,	92 3 22	26	13	8	12	20	4	2	2	.	.	2	51 0 0	76 5 0
Russelstown,	215 3 26	68	58	26	27	53	8	6	6	.	.	6	218 8 8	273 5 0
Seskin,	237 0 5	112	96	49	44	93	16	15	13	1	.	14	137 12 6	147 0 0
Total,	6,657 1 15	2,852	2,176	965	974	1,939	381	309	285	8	1	294	5,260 19 0	6,749 15 0
TEMPLEBREDON P., part of:														
Clogheady,	237 2 20	91	84	33	40	73	10	12	12	.	.	12	284 14 0	313 17 0
Killeennagallive,	575 3 34	307	235	111	102	213	43	34	31	.	1	32	565 19 0	606 4 0
Knockalegan,	183 0 15	67	61	24	22	46	8	7	6	.	.	6	199 15 0	181 5 0
Total, (i)	1,046 2 29	465	360	168	164	332	61	53	49	.	1	50	1,040 8 0	1,101 6 0
TEMPLENEIRY P.:														
Ardane,	2,319 1 26	326	200	97	81	178	51	32	26	.	.	26	192 2 0	264 16 0
Ashgrove,	306 3 12	179	144	42	34	76	27	21	15	1	1	17	210 15 0	249 15 0
Ballagh,	787 2 30	224	171	78	59	137	36	27	20	.	.	20	209 7 6	257 18 0
Ballinlough, East,	20 3 4	56	.	.	.	.	8	.	.	.	.	.	162 7 6	130 0 0
Ballinlough, West,	116 2 24	73	53	22	27	49	10	11	10	.	.	10	99 17 6	120 5 0
Ballydavid,	1,686 2 26	304	229	75	81	156	46	39	27	.	1	28	440 8 0	556 15 0
Ballyviggane,	89 3 33	29	23	8	8	16	2	2	2	.	.	2	63 0 8	78 10 0
Ballyvirane,	253 3 35	232	108	56	58	114	36	20	21	.	.	21	103 12 6	223 8 0
Bansha, East,	125 2 5	.	.	.	.	.	.	.	.	.	.	.	131 15 0	148 10 0
Bansha, West,	509 2 11	147	94	20	23	43	19	18	7	.	1	8	433 3 0	491 1 0
Barnlough,	916 2 19	333	205	33	58	121	41	32	21	1	.	22	743 7 6	636 4 0
Booleen,	204 0 14	57	37	18	12	30	6	4	4	.	.	4	130 5 0	175 5 0
Clashoquirk,	247 2 25	137	107	22	33	55	20	17	12	.	.	12	135 8 6	192 10 0
Cloherinagh,	505 2 4	120	97	31	38	69	18	19	13	1	.	14	115 9 0	135 14 0
Coolgort,	108 3 6	62	40	13	16	29	8	6	5	.	.	5	52 10 0	70 15 0
Coologo,	74 0 1	11	10	6	8	10	1	1	2	.	.	2	47 15 8	64 4 0
Corraghavoke,	631 2 23	92	43	22	21	43	14	9	5	.	.	5	61 9 6	83 19 0
Fihertagh,	146 0 7	119	67	40	32	72	15	12	11	1	.	12	94 15 0	141 16 0
Foxfort,	435 0 30	254	177	81	103	184	33	32	23	1	.	29	233 6 0	357 8 0
Lismacue,	241 1 24	8	18	9	12	21	1	1	2	.	.	2	242 0 0	276 0 0
Montanavoe,	91 0 17	30	40	25	28	53	5	7	9	.	2	11	59 12 6	72 10 0
Poligh,	133 1 17	47	29	13	13	26	8	4	4	.	.	4	95 7 6	116 5 0
Rathdermot,	119 0 39	67	57	32	26	58	13	11	10	.	.	10	86 17 6	113 10 0
Rossadrohid,	2,690 0 34	254	288	93	86	179	59	55	33	1	.	34	146 6 0	208 17 0
Shinganagh,	72 1 14	33	25	11	10	21	4	4	4	.	.	4	33 5 0	50 0 0
	12,840 1 8	3,322	2,370	979	867	1,746	488	384	291	6	5	302	4,402 2 0	5,416 16 0
Bansha T.,	.	370	407	214	206	420	78	75	75	3	1	79	.	.
Total,	12,840 1 8	3,700	2,677	1,093	1,073	2,166	566	459	366	9	6	381	4,402 2 0	5,416 16 0
TEMPLENOE P.:														
Ballyhusty,	511 3 1	217	164	87	67	154	25	23	20	1	.	21	302 2 6	489 0 0
Clonmorewalk,	227 2 15	177	90	45	29	74	22	15	11	1	.	12	242 15 0	282 10 0
Coolnagun,	95 0 32	22	16	10	10	20	4	2	2	.	.	2	99 0 0	113 0 0
Doonoor,	50 1 18	.	.	.	.	.	.	.	.	.	.	.	44 18 0	44 5 0
Drumcheve,	394 0 2	212	8	16	13	29	30	8	3	.	.	3	282 15 0	366 15 0
Friarsfield,	331 0 6	74	77	32	32	64	12	11	3	.	.	3	407 18 0	408 10 0

(i) The remainder of the parish of Templebredon is in the barony of Coonagh, county of Limerick; the entire parish contains 810 persons.

Printed image digitised by the University of Southampton Library Digitisation Unit

Parishes, Townlands, and Towns.	Area.	Population: In 1841. Persons.	Population: In 1851. Persons.	Population: In 1861. Males.	Population: In 1861. Females.	Population: In 1861. Total.	Houses: In 1841. Number.	Houses: In 1851. Number.	Houses: In 1861. Inhabited.	Houses: In 1861. Uninhabited.	Houses: In 1861. Building.	Houses: In 1861. Total.	Valuation: Poor Law Valuation in 1851.	Valuation: General Valuation in 1861.
	A. R. P.												£ s. d.	£ s. d.
TEMPLENOE P.—*con.*														
Greenane,	233 3 33	45	44	19	14	33	5	4	4	.	.	4	290 0 0	340 15 0
Lisheen,	103 0 35	24	26	13	10	23	3	2	2	.	.	2	114 0 0	132 5 0
Montabalcane,	50 1 15	28	19	6	6	12	3	3	2	1	.	3	43 10 0	49 5 0
Ranacrohy,	149 3 15	24	25	11	11	22	4	4	4	.	.	4	133 2 0	153 10 0
Reddanawalk,	229 0 8	110	72	34	31	65	14	11	9	.	.	9	221 0 0	267 8 0
Stokaun,	147 2 7	89	70	21	22	43	9	8	6	1	.	7	144 8 0	187 10 0
Templenoe,	296 0 6	132	133	45	34	77	18	17	13	.	.	13	172 7 6	208 5 0
	2,729 3 33	1,154	764	337	279	616	149	103	84	4	.	88	2,576 18 0	3,062 18 0
Auxiliary Workhouse,	.	.	474	.	.	.	.	1	.	.	.	.	.	.
Total,	2,729 3 33	1,154	1,238	337	279	616	149	104	84	4	.	88	2,576 18 0	3,062 18 0
TIPPERARY P.:														
Ballinvee,	120 3 4	79	66	11	9	20	9	12	3	.	.	3	109 3 6	116 12 0
Ballynilard,	702 0 35	390	281	109	92	201	59	47	32	1	.	33	749 0 0	873 17 0
Barronstown (Laffan),	234 3 17	66	57	59	41	100	8	7	16	.	.	16	232 10 0	427 10 0
Berronstown (Ormond),	157 0 7	22	11	4	4	8	2	1	1	.	.	1	182 5 0	186 15 0
Boherawendrum,	80 1 15	68	43	12	12	24	10	7	4	.	.	4	70 0 0	91 15 0
Behercrow,	828 0 34	399	324	110	106	216	60	54	35	.	.	35	864 15 0	2,337 8 0
Carron,	300 2 39	96	124	38	37	75	12	14	11	.	.	11	293 17 0	341 13 0
Carrownreddy,	297 3 37	93	112	25	28	53	21	24	12	.	.	12	345 12 6	2,075 17 0
Greenrath,	196 2 39	26	24	8	12	20	4	3	2	.	.	2	218 0 0	265 15 0
Murgasty,	151 0 39	70	59	20	22	42	9	8	7	.	.	7	139 10 0	714 5 0
Pegsborough,	37 1 12	14	13	4	5	9	1	1	2	.	.	2	57 10 0	72 0 0
Rathneaveen (Ormond),	148 3 16	101	106	48	50	98	17	16	16	.	.	16	127 12 0	169 15 0
Rathneaveen (Ryan),	195 0 19	70	67	29	26	55	9	8	7	.	.	7	174 10 0	240 10 0
Roesborough,	337 1 4	24	17	11	19	30	2	4	3	.	.	3	359 7 6	406 10 0
Sadleirswells,	393 0 5	86	93	29	49	78	13	13	9	.	1	10	457 5 0	500 10 0
Spital-land,	26 1 8	.	.	.	.	.	.	.	.	.	.	.	146 17 6	30 5 0
Springfield,	117 3 5	11	11	5	5	10	2	1	1	.	.	1	129 10 0	137 10 0
Tipperary Hills,	37 1 3	51	51	12	11	23	6	6	5	.	.	5	34 10 0	51 10 0
Town Lot,	9 1 34	.	.	.	.	.	.	.	.	.	.	.	4,470 12 6	1,296 15 0
	4,362 2 10	1,668	1,459	534	528	1,062	243	226	166	1	1	168	9,153 7 6	10,450 17 0
Tipperary T., pt of, (*j*)	.	5,643	4,903	2,200	2,353	4,553	856	735	749	42	6	797	.	.
Do. *Bridewell,*	.	.	13	5	3	8	.	1	1	.	.	1	.	.
Do. *Workhouse,*	.	.	1,226	.	.	.	.	3	.	.	.	.	.	.
Total,	4,362 2 10	7,311	7,601	2,739	2,884	5,623	1,099	965	916	43	7	966	9,153 7 8	10,450 17 0
TOEM P., part of:														
Ayle,	545 2 23	310	144	65	65	130	48	27	22	.	.	22	290 12 6	354 15 0
Ballykeevin,	65 0 37	42	34	12	12	24	7	7	7	.	.	7	45 12 0	47 15 0
Total, (*k*)	610 3 20	352	178	77	77	154	55	34	29	.	.	29	336 4 6	402 10 0

BARONY OF IFFA AND OFFA, EAST.

BALLYCLERAHAN P.:														
Ballyclerahan,	1,014 0 11	377	328	100	86	186	57	60	29	.	.	29	862 9 8	914 10 0
Killock,	30 0 5	27	14	5	6	11	4	2	2	.	.	2	20 14 0	23 10 0
	1,044 0 16	404	342	105	92	197	61	62	31	.	.	31	883 3 8	938 0 0
Ballyclerahan T.,	.	339	258	127	169	296	69	93	72	4	.	76	.	.
Total,	1,044 0 16	743	600	232	261	493	130	155	103	4	.	107	883 3 8	938 0 0
CAHER P., part of: (*l*)														
Moorstown,	133 2 35	43	31	14	10	24	8	3	2	.	.	2	122 10 0	125 10 0
CARRICK P.:														
Ballinderry,	295 1 22	140	114	33	38	71	16	12	9	.	.	9	326 8 0	300 10 0
Ballylynch,	314 2 33	133	130	103	73	176	27	24	39	6	.	45	756 1 4	509 2 0
Ballynagrana,	279 1 19	63	74	42	66	108	9	11	20	2	.	22	509 6 9	365 1 0
Ballyrichard,	234 3 6	111	65	136	148	284	20	11	54	1	.	55	790 10 0	546 9 0
Deerpark,	634 2 18	217	175	49	61	110	30	27	17	1	.	18	956 12 9	768 9 0
Deerparklodge,	91 1 1	28	20	9	14	23	4	3	4	.	.	4	124 10 0	151 0 0
Knockaunacounery,	168 2 8	32	47	36	51	87	6	7	19	1	.	20	461 9 10	331 6 0
Tinvane,	161 1 8	72	57	32	43	75	11	9	8	1	.	9	258 0 0	247 15 0

(*j*) See note (*h*), page 306.
(*k*) The remainder of the parish of Toem is in the barony of Kilnamenagh, Upper, in the North Riding; the entire parish contains 2,975 persons.
(*l*) The remainder of the parish of Caher is in the barony of Iffa and Offa, West; the entire parish contains 5,830 persons.

Printed image digitised by the University of Southampton Library Digitisation Unit

TIPPERARY, S.R.

Parishes, Townlands, and Towns.	Area.	Population: In 1841	Population: In 1851	Population: In 1861. Males.	Population: In 1861. Females.	Population: In 1861. Total.	Houses: In 1841 Number.	Houses: In 1851 Number.	Houses: In 1861. Inhabited.	Houses: In 1861. Uninhabited.	Houses: In 1861. Building.	Houses: In 1861. Total.	Valuation: Poor Law Valuation in 1851	Valuation: General Valuation in 1861.
	A. R. P.	Persons.	Persons.										£ s. d.	£ s. d.
CARRICK P.—*continued.*														
Townparks,	222 3 1	.	.	.	.	.	.	.	.	.	.	.	7,764 19 11	4,637 9 0
Nine Islands in River Suir,	28 1 7	.	.	.	.	.	.	.	.	.	.	.	67 0 0	44 0 0
	2,426 0 3	796	690	440	494	934	123	104	170	12	.	102	12,009 18 7	7,901 1 0
Carrick-on-Suir T.,	.	8,369	6,214	2,829	2,730	5,059	1,334	1,293	910	107	1	1,018	.	.
Do. *Bridewell,*	.	.	9	1	1	2	.	1	1	.	.	1	.	.
Do. *Workhouse,*	.	.	1,289	193	276	469	.	3	1	.	.	1	.	.
Total,	2,426 0 3	9,165	8,202	2,963	3,501	6,464	1,457	1,406	1,002	119	1	1,202	12,009 18 7	7,901 1 0
DONAGHMORE P., part of: (*m*)														
Donaghmore,	652 2 4	216	161	75	59	134	35	21	21	1	1	23	518 1 0	526 15 0
GARRANGIBBON P., part of:														
Bressermore,	1,692 3 39	209	223	102	95	197	40	31	27	1	.	20	667 18 7	773 6 0
Garryduff,	536 0 8	141	109	42	35	77	15	14	12	.	.	12	413 1 0	351 5 0
Tullahea,	576 0 5	168	143	61	50	111	25	19	14	.	.	14	191 18 0	303 0 0
Total, (*n*)	3,007 0 12	598	471	205	180	385	78	64	53	1	.	54	1,272 16 1	1,427 11 0
INISHLOUNAGHT P., part of:														
Ballingarrane, North,	309 3 13	139	144	48	57	105	29	26	19	.	.	19	401 5 0	359 5 0
Ballingarrane, South,	5 3 15	24	3	2	.	2	2	1	1	.	.	1	16 16 0	13 15 0
Bara Demesne,	612 3 15	28	34	14	10	24	4	5	4	.	.	4	342 7 0	356 0 0
Blackcastle,	53 1 3	.	.	.	.	.	.	.	.	.	.	.	61 13 11	59 15 0
Carrickconeen,	330 3 34	100	44	20	28	52	14	7	6	.	.	6	329 2 0	314 5 0
Clashevaddra,	42 0 8	30	25	8	15	23	8	6	5	.	.	5	20 15 0	33 0 0
Cleamore,	95 2 20	29	15	.	.	.	4	2	.	.	.	.	70 1 6	69 5 0
Cools,	147 0 9	27	10	11	10	21	4	3	3	1	.	4	113 4 0	161 0 0
Curreenstown,	211 1 36	57	19	10	15	25	3	4	4	.	.	4	145 5 0	175 0 0
Decoy,	70 1 0	14	11	6	4	10	1	1	1	.	.	1	33 0 0	41 9 0
Dearpark,	34 2 22	4	.	2	6	8	1	.	1	1	.	2	40 8 0	52 15 0
Garryntemple,	294 2 6	70	109	57	49	106	9	16	13	.	.	13	236 15 0	256 10 0
Garryshane,	52 0 20	83	83	15	20	35	15	12	6	.	.	6	85 10 0	96 0 0
Gortmore,	43 3 37	32	22	9	10	19	11	3	3	.	.	3	70 4 0	61 10 0
Inishlounaght,	340 1 2	140	42	52	71	123	24	7	22	2	.	24	772 12 8	568 0 0
Kilmolash, Lower,	293 1 21	59	34	25	26	51	0	4	6	.	.	6	243 14 6	269 0 0
Kilmolash, Upper,	50 3 16	44	10	.	.	.	7	2	.	.	.	.	63 12 0	57 5 0
Loughtally,	536 2 13	96	103	43	38	81	13	14	14	.	.	14	637 18 0	563 9 0
Marlfield,	436 2 10	164	51	106	103	209	23	7	34	2	.	36	1,346 10 0	1,057 0 0
Monksgrange,	415 0 7	228	115	37	36	73	30	16	10	.	.	10	326 12 0	380 7 0
Monkstown,	94 1 19	34	28	9	8	17	6	4	3	.	.	3	119 7 0	61 10 0
Moorstown,	507 3 30	101	114	41	43	84	21	19	14	.	.	14	433 9 0	450 10 0
Patrickswell,	330 1 26	62	113	35	38	73	7	11	10	1	.	11	471 13 0	431 5 0
Shanballyard,	322 1 9	29	45	27	19	46	5	5	4	.	.	4	232 0 0	252 15 0
Toberaheena,	115 0 37	45	135	43	43	86	0	29	14	.	.	14	619 10 0	346 5 0
Woodreoff,	611 2 26	43	40	21	25	46	5	6	0	.	.	6	735 3 0	727 7 0
	6,407 3 23	1,914	1,410	647	672	1,319	273	210	203	7	.	210	8,531 7 7	7,759 2 0
Abbey T.,	.	998	926	127	179	306	193	153	60	6	.	66	149 0 0	.
Toberaheena T.,	.	453	395	136	160	296	83	61	56	.	.	56	.	.
Total, (*o*)	6,407 3 23	3,265	2,731	910	1,011	1,921	549	429	321	13	.	334	8,680 15 7	7,759 2 0
KILCASH P.:														
Carrigaloe,	297 1 36	119	59	13	19	32	22	10	7	.	.	7	65 15 0	98 10 0
Clashanisky,	119 1 4	31	22	12	6	18	5	3	3	.	.	3	66 0 0	94 5 0
Kilcash,	1,115 3 22	273	203	100	105	205	43	29	39	.	.	39	478 10 0	718 15 0
Knockrathkelly,	90 3 27	24	26	3	11	19	3	4	3	.	.	3	25 0 0	41 0 0
Kylanoreasky,	382 3 22	156	104	49	36	85	23	15	12	.	1	13	192 10 0	297 0 0
Lisbalting,	144 0 39	40	20	15	13	28	6	5	5	.	.	5	67 0 0	105 10 0
Mayladstown,	576 1 37	158	98	56	52	108	25	17	19	.	.	19	209 5 0	294 10 0
Toor,	1,026 1 27	306	271	83	85	168	49	54	34	.	.	34	207 11 6	282 0 0
	3,753 2 14	1,122	811	336	327	663	181	137	122	.	1	123	1,303 12 0	1,931 10 0
Kilcash T., (*p*)	.	138	.	.	.	.	28	.	.	.	.	.	.	.
Total,	3,756 2 14	1,260	811	336	327	660	209	137	122	.	1	123	1,303 12 0	1,931 10 0

(*m*) The remainder of the parish of Donaghmore is in the barony of Middlethird; the entire parish contains 317 persons.
(*n*) The remainder of the parish of Garrangibbon is in the barony of Slievardagh; the entire parish contains 728 persons.
(*o*) The remainder of the parish of Inishlounaght is in the barony of Glenahiry, county of Waterford, the entire parish contains 2,547 persons.
(*p*) The village of Kilcash does not now contain 20 houses; its present population has, therefore, merged in that of the townland of Toor, on which it is situated.

Printed image digitised by the University of Southampton Library Digitisation Unit

Parishes, Townlands, and Towns.	Area.	Population: In 1841. Persons.	Population: In 1851. Persons.	Population: In 1861. Males.	Population: In 1861. Females.	Population: In 1861. Total.	Houses: In 1841. Number.	Houses: In 1851. Number	Houses: In 1861. Inhabited.	Houses: In 1861. Uninhabited.	Houses: In 1861. Building.	Houses: In 1861. Total.	Valuation: Poor Law Valuation in 1851. £ s. d.	Valuation: General Valuation in 1861. £ s. d.
	A. R. P.													
KILGRANT P.:														
Ballinvoher,	208 3 20	96	55	19	26	45	15	7	0	.	.	6	139 10 0	220 10 0
Ballyvaughan,	355 3 22	120	101	44	44	88	18	15	15	.	.	15	240 5 0	339 8 0
Clonwalsh,	263 2 30	54	40	19	19	38	7	0	6	.	.	6	184 9 0	252 0 0
Croane,	190 1 12	94	58	29	21	50	17	9	7	.	.	7	132 10 0	150 5 0
Dooe,	198 0 24	40	28	19	13	32	4	4	4	.	.	4	126 0 0	172 0 0
Ferryhouse,	47 2 37	85	94	6	6	12	13	17	2	.	.	2	67 16 0	41 15 0
Glenalemy,	48 0 4	16	17	7	12	19	2	3	4	.	.	4	107 10 0	86 14 0
Gurtnalleur,	71 3 2	31	19	2	2	4	6	3	2	.	.	2	102 17 0	123 15 0
Horsepasture,	129 1 24	9	17	8	6	14	1	1	1	.	.	1	82 10 0	118 0 0
Laganore,	68 1 15	29	16	8	7	15	5	2	2	.	.	2	73 10 0	105 15 0
Moangarriff,	125 0 17	42	30	10	10	20	5	4	2	.	.	2	101 0 0	147 10 0
Moanmehill,	72 3 27	23	10	8	3	11	5	2	1	.	.	1	102 5 0	119 5 0
Moortowa,	108 0 7	32	21	9	10	19	5	5	6	.	.	6	64 1 0	98 5 0
Mylerstown,	185 1 31	78	81	27	22	49	11	14	7	.	.	7	160 12 0	197 15 0
Powerstown,	133 0 32	27	13	8	14	23	7	2	5	2	.	7	92 10 0	147 7 0
Powerstown Demesne,	110 0 39	.	14	5	4	9	.	2	2	.	.	2	132 10 0	120 0 0
Rathloose,	80 3 19	54	41	12	11	23	7	7	3	.	.	3	76 5 0	96 15 0
Redmondstown,	403 1 20	99	101	50	60	110	14	15	13	.	.	13	416 9 0	531 10 0
Tannerrath,	39 1 23	35	35	18	13	31	3	4	2	.	.	2	75 0 0	96 10 0
Twomilebridge,	185 1 8	161	174	62	71	133	36	30	24	1	.	25	581 0 0	472 5 0
Total,	3,071 0 13	1,133	965	371	374	745	101	154	114	3	.	117	3,062 9 0	3,640 4 0
KILLALOAN P., part of:														
Ballynevin,	230 3 8	111	119	36	30	66	17	17	11	.	.	11	148 5 0	152 10 0
Farrasjordan,	52 1 9	44	10	8	14	22	6	3	4	.	.	4	57 12 0	50 5 0
Inchanabraher,	30 0 23	12	.	.	.	.	2	.	.	.	.	.	45 0 0	27 10 0
Kilheffernan,	209 0 3	23	25	14	13	27	3	4	4	.	.	4	246 15 0	258 10 0
Killaloan, Lower,	186 1 13	36	44	18	19	38	6	7	5	.	.	5	258 1 0	147 5 0
Killaloan, Upper,	96 1 5	49	12	.	.	.	7	2	.	.	.	.	131 2 0	91 0 0
Newtown,	156 0 19	59	51	14	7	21	6	6	4	.	.	4	252 17 0	173 10 0
Priorstown,	217 8 35	50	40	24	30	54	6	6	6	.	.	6	173 5 0	184 10 0
Total, (q)	1,178 3 35	384	301	115	113	228	53	45	36	.	.	36	1,315 17 0	1,065 0 0
KILMURRY P.:														
Ballycurkeen,	310 2 17	71	61	27	25	52	10	9	8	.	.	8	300 0 7	254 6 0
Ballydiee,	445 2 13	111	80	46	50	96	18	15	15	.	.	15	437 18 6	392 7 0
Ballynacloosa,	400 1 4	204	161	69	75	144	35	26	28	.	.	28	337 13 8½	324 7 0
Ballynamona,	555 1 18	343	152	66	76	142	55	26	23	1	.	24	403 15 0	461 15 0
Ballyscill,	325 1 26	350	188	75	87	162	49	25	24	3	.	27	701 17 6	683 17 0
Ballynorau,	607 1 26	253	117	38	38	76	37	20	15	.	.	15	689 13 6	554 13 0
Brittas,	324 3 38	131	75	37	37	74	19	14	10	.	.	10	95 13 6	143 16 0
Butlerstown,	409 3 24	182	141	46	45	91	24	23	15	.	.	15	317 4 3	320 2 0
Curraghadobbin,	652 0 15	232	173	61	67	128	41	27	24	.	.	24	422 14 0	386 10 0
Figlash,	763 1 22	218	125	59	61	120	32	19	23	.	.	23	720 13 3	559 1 0
Lissadoher,	375 2 39	.	85	29	24	53	.	13	11	.	.	11	265 8 10	252 14 0
Macreary,	309 3 30	204	205	64	64	128	32	34	23	1	.	24	592 7 6	537 18 0
Mullagh,	451 0 39	101	109	38	42	80	13	17	12	.	.	12	461 12 9	414 5 0
Rathclarish,	314 3 1	108	86	30	40	70	15	13	12	.	.	12	177 4 0	171 15 0
Total,	7,275 3 34	2,478	1,758	605	731	1,416	300	231	251	5	.	256	5,393 17 4½	5,447 6 0
KILSHEELAN P., pt. of:														
Ballinamora,	312 3 39	22	27	11	9	20	4	3	3	.	1	4	322 16 0	257 15 0
Ballydine,	311 3 18	63	133	48	43	91	8	20	15	1	.	16	184 0 0	261 5 0
Ballyglasheen,	249 0 35	63	31	11	5	16	10	6	4	.	.	4	184 0 0	200 15 0
Ballyglasheen, Little,	83 1 21	55	28	10	9	19	3	5	3	.	.	3	35 0 0	63 15 0
Ballynaraha,	713 1 11	183	162	50	56	106	27	26	17	1	.	18	585 15 0	645 5 0
Butlerstown,	109 1 9	40	31	8	13	21	6	6	5	1	.	6	67 15 0	94 15 0
Cloghcarrigeen, East,	2 2 33	79	.	.	.	.	12	.	.	.	.	.	2 0 0	13 15 0
Cloghcarrigeen, West,	232 0 10		105	45	38	83		11	11	.	.	11	176 0 0	215 10 0
Curtistown,	52 2 2	13	15	8	8	16	2	2	2	.	.	2	50 11 0	38 12 0
Eustaceland,	40 2 18	10	13	5	4	9	1	1	1	.	.	1	36 0 0	30 0 0
Gammonsfield,	22 0 15	11	1	5	2	7	1	2	1	.	.	1	15 16 0	24 15 0
Gortbrack,	46 0 32	24	9	2	2	4	4	1	1	.	.	1	26 0 0	34 5 0
Greenaland,	37 1 32	7	.	.	.	.	1	.	.	.	.	.	17 10 0	27 5 0
Kilsheelan,	92 3 37	12	22	13	10	23	1	3	3	.	.	3	127 12 0	139 15 0
Mauganstown,	292 1 11	39	34	17	15	32	5	3	3	.	.	3	206 12 0	268 15 0
Minorstown,	235 1 13	35	28	5	7	12	3	3	2	.	.	2	164 16 0	219 10 0
Newtownanner Demesne,	227 0 19	10	31	14	21	35	6	3	4	.	.	4	320 0 0	256 10 0
Poulakerry,	291 0 4	81	78	40	44	84	13	12	14	1	.	15	225 7 0	253 0 0

(q) The remainder of the parish of Killaloan is in the barony of Upperthird, county of Waterford: the entire parish contains 497 persons.

Printed image digitised by the University of Southampton Library Digitisation Unit

TIPPERARY, S.R.

Parishes, Townlands, and Towns.	Area.	Population: In 1841. Persons.	Population: In 1851. Persons.	Population: In 1861. Males	Population: In 1861. Females.	Population: In 1861. Total.	Houses: In 1841. Number	Houses: In 1851. Number.	Houses: In 1861. Inhabited.	Houses: In 1861. Uninhabited.	Houses: In 1861. Building.	Houses: In 1861. Total.	Valuation: Poor Law Valuation in 1851.	Valuation: General Valuation in 1861.
	A. R. P.												£ s. d.	£ s. d.
KILSHEELAN P., part of —*continued.*														
Saskie,	975 0 20	377	289	109	106	215	56	47	37	.	1	38	603 14 0	747 10 0
Skehanagh,	21 1 10	12	10	.	.	.	2	2	.	.	.	.	12 5 0	15 5 0
	4,348 3 29	1,141	1,030	401	392	793	167	156	126	4	2	132	3,363 9 0	3,105 17 0
Kilsheelan T.,	.	435	461	162	175	337	74	84	65	5	.	70	.	.
Total, (r)	4,348 3 29	1,576	1,491	563	567	1,130	241	240	191	9	2	202	3,363 9 0	3,805 17 0
KILTEGAN P.:														
Ballingarrane,	216 2 27	7	55	9	14	23	1	5	2	.	.	2	373 17 0	297 15 0
Garryroe,	61 3 8	32	15	4	3	7	4	2	2	.	.	2	86 10 0	67 10 0
Gleoconnor,	148 2 13	45	44	19	26	45	6	5	6	.	.	6	233 2 0	205 15 0
Kiltegan,	116 2 29	21	17	14	13	27	4	3	5	.	.	5	121 19 0	136 5 0
Lawlesstown,	226 3 37	85	80	31	26	57	12	12	8	.	.	8	128 4 0	198 17 0
Monkstown,	13 0 17	13	.	2	2	4	1	.	1	.	.	1	14 10 0	11 5 0
Parknascaddane,	10 3 33	.	4	2	2	4	.	1	1	.	.	1	27 0 0	19 5 0
Rathnashiggeen,	120 2 19	35	41	14	13	27	4	5	4	.	.	4	64 15 0	93 7 0
Summerhill,	64 1 2	36	18	12	7	19	4	4	4	.	.	4	145 0 0	101 15 0
Toberaheena,	83 3 4	9	8	2	4	6	1	1	1	.	.	1	120 0 0	114 5 0
Total,	1,069 1 24	283	283	109	110	219	37	38	32	.	.	32	1,364 17 0	1,248 19 0
LISNONAGH P.:														
Caherclogh,	614 3 22	144	38	32	17	49	16	11	7	.	.	7	569 19 0	544 5 0
Carriganwillin,	43 2 14	35	8	4	4	8	5	2	1	.	.	1	36 10 0	36 10 0
Kilmore,	633 3 19	206	171	77	75	152	25	25	23	1	.	24	435 18 0	592 0 0
Lisreagh,	575 2 19	171	138	45	49	94	27	25	18	8	.	24	541 18 6	492 5 0
Moanree,	191 3 0	165	110	39	45	84	25	20	17	.	.	17	143 8 8	151 0 0
Mullenaranky,	423 0 29	59	62	27	24	51	7	8	6	.	.	6	330 14 0	360 0 0
Shaubally,	510 1 37	146	132	42	39	81	23	22	17	.	.	17	349 16 0	420 0 0
Total,	3,046 1 20	928	707	266	253	519	128	113	89	7	.	96	2,458 1 9	2,596 0 0
NEWCHAPEL P.:														
Ballybeg,	129 2 18	19	15	9	6	15	2	2	2	.	.	2	68 10 0	109 0 0
Ballycernane,	188 0 23	20	25	9	7	16	1	1	1	.	.	1	150 0 0	149 10 0
Ballyhimikin,	279 1 26	57	54	29	26	55	10	9	10	.	.	10	215 7 0	240 15 0
Ballytarsna,	104 3 29	15	12	8	6	14	1	1	1	.	.	1	76 0 0	114 5 0
Ballyvakeen,	194 0 5	37	31	11	13	24	4	3	3	.	.	3	136 15 0	164 0 0
Ballyveelish, North,	219 0 30	39	45	21	18	39	4	4	4	.	.	4	161 0 0	205 10 0
Ballyveelish, South,	150 3 3	16	7	1	2	3	3	1	1	.	.	1	94 0 0	142 0 0
Barn Demesne,	71 1 11	21	15	6	8	14	1	1	1	.	.	1	192 0 0	141 0 0
Brunswick,	87 2 35	31	17	5	9	14	5	2	2	1	.	3	90 10 0	100 10 0
Chancellorstown, Lr.,	422 0 38	259	212	71	80	151	39	32	23	1	.	24	411 19 0	423 10 0
Chancellorstown, Up.,	314 2 3	103	86	25	23	48	11	0	4	.	.	4	201 10 0	266 10 0
Cruboge,	9 3 5	19	13	7	3	10	2	2	3	.	.	3	6 0 0	9 10 0
Drishoge,	105 1 22	26	27	13	9	22	4	4	4	.	.	4	101 1 0	91 0 0
Garryadrihid,	12 2 26	4	5	1	2	3	1	1	1	.	.	1	10 0 0	10 5 0
Graigue,	462 0 31	164	143	58	60	118	20	18	19	.	.	19	293 17 0	352 0 0
Knocksevan,	661 0 23	104	71	41	51	92	14	11	10	.	.	10	642 2 0	656 0 0
Lavally, Lower,	224 0 32	84	47	21	26	47	12	8	5	.	.	5	168 1 6	180 5 0
Lavally, Upper,	180 1 29	77	50	27	25	52	11	8	8	.	.	8	135 13 0	148 5 0
Mullaghnoney,	119 0 35	40	24	7	4	11	6	3	1	.	.	1	118 10 0	140 0 0
Mylerstown,	102 2 27	63	.	2	3	5	12	1	1	.	.	1	41 0 0	77 5 0
Newchapel,	233 1 36	76	59	18	29	47	13	11	8	1	.	9	219 6 0	194 15 0
Orchardstown, East,	135 2 18	31	26	7	8	15	4	4	4	.	.	4	92 8 0	115 15 0
Orchardstown, West,	220 2 28	10	8	5	7	12	2	1	2	.	.	2	236 5 0	289 10 0
Raheniskey,	89 2 35	46	37	0	11	17	7	7	2	.	.	2	65 11 0	65 0 0
Rathnalour,	79 0 8	31	24	6	5	11	5	5	2	1	.	3	43 1 0	56 10 0
Woodrooff,	135 1 7	12	12	6	11	17	2	2	2	.	.	2	134 0 0	158 7 0
Total,	4,873 1 17	1,404	1,065	420	452	872	196	152	124	4	.	128	4,098 6 6	4,602 17 0
NEWTOWNLENNAN P., part of:														
Ahenny,	655 2 12	131	145	64	58	122	20	23	24	.	.	24	313 11 0	338 10 0
Ballinurra,	388 1 29	239	152	79	65	144	35	21	21	.	.	21	629 12 3	576 2 0
Ballynagrana,	258 0 18	107	74	35	38	73	15	13	10	1	.	11	337 12 8	307 15 0
Ballyrichard,	222 2 38	75	51	13	16	29	12	9	8	1	.	7	344 1 0	286 10 0
Cloghapistole,	112 2 38	64	56	16	19	35	8	8	7	.	.	7	110 0 0	113 10 0
Cregg,	707 1 33	246	150	64	63	127	39	26	22	2	.	24	1,165 10 3	904 10 0
Mamstown,	279 3 13	107	104	42	29	71	15	11	11	.	.	11	293 0 8	287 14 0
Newtown Lower,	380 2 39	161	129	49	54	103	30	22	21	1	.	22	468 0 0	390 3 0
Newtown, Upper,	277 1 0	72	64	23	29	52	12	10	10	.	.	10	191 8 8	202 14 0
Poulmaleen,	380 0 36	74	81	26	24	50	11	15	9	.	.	9	250 7 9	234 7 0
Total, (s)	4,158 0 16	1,276	1,006	411	395	806	197	158	141	5	.	146	4,123 4 0	3,641 15 0

(r) The remainder of the parish of Kilsheelan is in the barony of Upperthird, county of Waterford; the entire parish contains 1,485 persons.
(s) The remainder of the parish of Newtownlennan is in the barony of Shevardagh; the entire parish contains 1,147 persons.

Printed image digitised by the University of Southampton Library Digitisation Unit

COUNTY OF

Parishes, Townlands, and Towns.	Area.	Population: In 1841. Persons.	Population: In 1851. Persons.	Population: In 1861. Males	Population: In 1861. Females	Population: In 1861. Total	Houses: In 1841. Number.	Houses: In 1851. Number.	Houses: In 1861. Inhabited.	Houses: In 1861. Uninhabited.	Houses: In 1861. Building.	Houses: In 1861. Total	Valuation: Poor Law Valuation in 1851	Valuation: General Valuation in 1861.
	A. R. P.												£ s. d.	£ s. d.
RATHRONAN P.:														
Ardgeeha, Lower,	109 1 12	43	27	13	19	32	7	6	5	2	.	7	165 7 0	159 0 0
Ardgeeha, Upper,	122 1 7	84	43	12	10	22	10	8	5	2	.	7	138 6 8	144 12 0
Beherduff,	121 0 39	7	15	3	5	8	2	3	2	.	.	2	120 0 0	136 5 0
Clashaniska, Lower,	126 2 2	34	26	12	7	19	3	2	2	.	.	2	127 0 0	158 5 0
Clashaniska, Upper,	111 2 7	14	52	15	15	32	1	6	4	.	.	4	77 0 0	117 5 0
Clear's Land,	12 2 0	.	.	.	.	.	.	.	.	.	.	.	9 5 0	12 5 0
Giantsgrave,	256 0 21	111	148	44	44	88	22	27	17	2	.	19	189 3 0	211 5 0
Haywood,	13 0 25	.	.	3	4	7	.	.	1	.	.	1	31 10 0	35 15 0
Jamestown,	310 3 1	96	76	34	30	64	13	10	9	.	.	9	269 10 0	257 5 0
Lawlesstown,	179 0 29	73	68	24	32	56	9	9	9	.	.	9	161 13 0	186 3 0
Parkville,	70 1 4	29	40	9	6	15	8	6	3	.	.	3	85 4 0	86 10 0
Rathduff, Lower,	22 0 28	32	.	.	.	.	7	.	.	.	.	.	17 0 0	25 10 0
Rathduff, Upper,	50 3 7	43	14	6	11	17	4	1	1	.	.	1	40 0 0	54 5 0
Rathkeevin,	481 2 18	317	262	76	77	153	46	39	27	.	.	27	436 12 0	420 0 0
Rathronan,	395 2 1	175	97	40	51	91	26	18	16	3	.	19	596 0 0	400 8 0
Rathronan Demesne,	256 0 12	47	39	18	24	42	5	7	7	1	.	8	287 8 0	333 15 0
Total,	2,641 0 13	1,112	907	310	336	646	163	144	108	10	.	118	2,660 18 8	2,748 8 0
ST. MARY'S, CLONMEL, P., part of:														
Ardgeeha,	78 2 20	21	30	4	7	11	2	4	2	.	.	2	150 4 0	116 10 0
Borheenduff,	17 3 34	.	.	3	5	8	.	.	1	.	.	1	23 0 0	26 0 0
Burgagery-lands, East,	263 2 32	63	26	12	11	23	11	7	5	.	.	5	11,976 11 2	641 12 0
Burgagery-lands, West,	592 1 6	812	850	125	142	267	140	150	50	3	.	53	12,847 19 4	17,127 5 0
Carrigeen,	44 3 15	15	.	1	1	2	2	2	1	.	.	1	57 0 0	69 0 0
Coolcens,	69 0 34	137	104	21	27	48	29	17	10	2	.	12	196 7 0	270 13 0
Gortmaloge,	67 2 9	202	55	16	20	36	12	7	1	.	.	1	129 0 0	66 2 0
Haywood,	68 2 18	36	28	10	11	21	5	6	4	.	.	4	146 0 0	135 15 0
Knockauncourt,	26 0 20	14	15	10	12	22	2	2	4	.	.	4	61 16 0	52 10 0
Pawerstown Demesne,	141 3 27	17	23	7	11	18	3	3	2	.	.	2	146 14 0	209 10 0
	1,370 3 15	1,317	1,136	209	247	456	206	198	90	5	.	85	25,714 11 6	18,715 2 0
Clonmel T., part of, (t)	.	13,010	11,437	4,632	5,740	10,372	1,580	1,611	1,357	69	10	1,436	.	.
Do. *Fever Hospital*,	.	.	113	1	.	1	.	1	1	.	.	1	.	.
Do. *Gaol*,	.	.	685	78	39	117	.	1	1	.	.	1	.	.
Do. *Workhouse*,	.	.	2,818	292	472	764	.	5	1	.	.	1	.	.
Do. *Probationary do.*	.	.	.	8	7	10	.	.	1	.	.	1	.	.
District Lunatic Asylum,	.	.	132	70	70	140	.	2	1	.	.	1	.	.
Total, (u)	1,370 3 15	14,327	16,321	5,485	6,575	12,060	1,786	1,818	1,442	74	10	1,526	25,714 11 6	10,715 2 0
TEMPLE-ETNEY P.:														
Ballybon,	615 2 17	146	122	33	31	69	21	16	11	.	.	11	433 10 0	509 15 0
Ballyknockane,	1,562 3 32	168	115	48	41	89	23	17	14	.	.	14	379 7 0	456 15 0
Ballypatrick,	825 3 27	290	227	70	108	178	51	39	34	.	.	34	213 17 0	275 15 0
Cooloran,	148 8 22	102	56	24	27	51	14	9	7	.	.	7	97 18 0	130 5 0
Graigue,	648 1 35	266	159	48	41	89	40	23	14	1	.	15	341 16 0	417 10 0
Killurney,	1,262 3 31	210	147	63	63	126	40	22	22	.	.	22	201 14 0	273 15 0
Knockanclash,	354 0 4	102	65	25	20	45	19	11	9	.	.	9	151 4 0	160 5 0
Lisnatubbrid,	540 0 11	144	110	42	37	79	19	17	13	.	.	13	242 14 0	228 10 0
Shanbally,	618 2 26	65	41	10	10	20	10	9	4	1	.	5	95 11 0	89 15 0
Temple-etney,	99 2 1	12	8	6	5	11	1	1	1	.	.	1	92 5 0	75 15 0
Total,	6,677 0 0	1,500	1,050	382	375	757	238	164	129	2	.	131	2,249 16 0	2,618 0 0

BARONY OF IFFA AND OFFA, WEST.

ARDFINNAN P.:														
Ardfinnan,	267 2 25	95	61	19	15	34	17	10	7	1	.	8	336 0 0	398 3 0
Ballindoney,	130 3 35	33	12	10	3	13	5	1	1	.	.	1	84 0 0	115 0 0
Ballyneety,	63 3 13	.	2	4	6	10	.	1	1	.	.	1	233 0 0	54 5 0
Castlekeale,	75 3 0	55	33	7	9	16	10	5	2	.	.	2	50 8 0	65 11 0
Cloghanacody,	281 1 26	120	70	25	23	48	19	11	6	.	.	6	169 8 0	232 17 0
Cloghardsen,	31 1 35	15	25	7	5	12	3	4	2	.	.	2	21 4 0	32 3 0
Commons,	17 2 32	.	.	2	1	3	.	.	1	2	.	3	1 8 0	2 16 0
Farranashagh,	49 1 1	6	10	3	1	4	1	1	1	.	.	1	32 8 0	36 16 0
Feamore,	63 3 22	8	10	4	5	9	1	1	1	.	.	1	43 4 0	49 14 0
Glennaclohalea,	62 0 8	33	19	11	12	23	5	3	3	.	.	3	38 4 0	53 15 0

(t) The remainder of the town of Clonmel is in the parish of St. Mary, Clonmel, barony of Upperthird, county of Waterford; the entire town, including the suburb of Oldbridge town and the inmates of Public Institutions, contains 11,774 persons.

(u) The remainder of the parish of St. Mary, Clonmel, is in the barony of Upperthird, county of Waterford; the entire parish contains 14,550 persons.

Printed image digitised by the University of Southampton Library Digitisation Unit

TIPPERARY, S.R.

Parishes, Townlands, and Towns.	Area.	Population					Houses						Valuation	
		In 1841.	In 1851.	In 1861.			In 1841.	In 1851.	In 1861.				Poor Law Valuation in 1851.	General Valuation in 1861.
		Persons.	Persons.	Males.	Females.	Total.	Number.	Number.	Inhabited.	Uninhabited.	Building.	Total.		
	A. R. P.												£ s. d.	£ s. d.
ARDFINNAN P.—*con.*														
Gertnalower,	12 3 24	6	19	4	11	15	1	3	3	.	.	3	8 0 0	12 0 0
Kilmalogs,	16 3 35	20	7	8	6	14	3	1	2	.	.	2	13 0 0	15 5 0
Knocknaskeharoe,	33 2 19	27	.	.	.	.	4	.	.	.	.	.	20 16 0	27 0 0
Magherareagh,	54 2 30	.	13	11	22	33	.	1	4	.	.	4	43 4 0	62 12 0
Marlhill,	304 2 17	92	75	30	24	54	13	13	8	.	.	8	195 16 0	291 19 0
Raheenballindoney,	154 3 21	21	48	19	19	38	3	8	7	.	.	7	103 4 0	145 5 0
Shartcastle,	65 3 30	8	6	4	7	11	1	1	2	.	.	2	39 8 0	55 5 0
Spital land,	15 1 14	101	.	.	.	.	15	.	.	.	.	.	17 4 0	21 6 0
Toulaure,	110 3 36	44	15	12	7	19	6	2	3	.	.	3	78 8 0	101 5 0
	1,812 3 18	684	425	180	176	356	107	66	54	3	.	57	1,530 4 0	1,773 2 0
Ardfinnan T., pt. of, (*v*)	.	530	352	124	126	250	102	64	44	.	.	44	.	.
Total,	1,812 3 18	1,214	777	304	302	606	209	130	98	3	.	101	1,530 4 0	1,773 2 0
BALLYBACON P.:														
Ballykist,	124 3 24	34	26	10	14	24	5	4	2	1	.	3	71 4 0	96 5 0
Ballyvéera,	149 2 27	154	134	29	27	56	20	20	10	.	.	10	91 12 0	112 8 0
Carrow,	84 2 10	34	22	7	7	14	4	3	2	.	.	2	52 12 0	62 15 0
Croughta,	114 1 15	39	22	10	5	15	5	2	2	.	.	2	71 0 0	90 5 0
Curragh,	1,604 0 24	272	216	84	98	182	43	33	27	1	3	31	146 0 0	154 6 0
Curraheen,	46 0 16	35	14	5	5	10	5	3	2	.	.	2	27 0 0	33 0 0
Frehans,	346 1 27	122	53	25	22	47	17	8	8	.	.	8	221 12 0	294 14 0
Garryduff,	231 3 30	88	49	26	23	49	14	6	6	1	.	7	123 16 0	177 15 0
Garryroe,	195 3 35	101	93	35	39	74	12	12	10	.	.	10	115 0 0	148 12 0
Germanstown,	334 2 6	160	132	55	55	110	23	15	14	2	.	16	231 8 0	276 6 0
Gortacullin,	1,551 0 10	257	168	57	69	126	41	27	19	1	.	20	163 4 0	167 15 0
Graigue,	455 2 21	261	126	42	52	94	47	26	18	.	.	16	146 4 0	186 1 0
Kilballygorman,	354 1 10	202	110	68	86	154	36	18	28	.	.	28	276 12 0	347 1 0
Kildanoge,	2,676 3 31	340	245	104	91	195	47	38	28	2	.	30	236 8 0	296 13 0
Kilgrogy Beg,	17 0 26	26	9	8	9	17	4	1	2	.	.	2	18 0 0	26 0 0
Kilgrogy More,	191 2 22	40	54	21	15	36	7	8	7	.	.	7	117 8 0	146 10 0
Kilmaduane,	136 0 37	108	86	30	37	67	16	13	12	.	.	12	91 0 0	122 8 0
Kilmaneety,	194 2 21	29	30	14	18	32	3	8	3	.	.	8	167 0 0	206 5 0
Knockhallinity,	741 0 4	75	99	68	67	135	12	17	27	.	.	27	41 12 0	53 1 0
Lackanabrickane,	32 1 5	.	.	.	.	.	.	.	.	.	.	.	15 0 0	27 10 0
Ladyabbey,	16 0 7	18	5	2	1	3	3	1	1	.	.	1	9 8 0	12 15 0
Lisheenanoul,	185 2 10	74	69	23	20	43	12	10	6	.	.	8	123 16 0	147 10 0
Lisheenpower,	142 0 37	74	57	19	17	36	11	8	5	.	.	5	83 8 0	106 0 0
Lodge,	155 1 8	106	83	28	35	63	12	12	11	.	.	11	84 16 0	113 8 0
Monroe, East,	220 3 15	64	49	18	18	36	8	6	4	.	.	4	144 4 0	197 15 0
Monroe, West,	76 2 19	21	9	4	4	8	3	2	2	.	.	2	44 0 0	63 0 0
Poulatar,	162 2 36	150	88	22	27	49	24	17	12	.	.	12	93 4 0	117 16 0
Raheen,	150 2 6	78	21	12	12	24	14	3	4	.	.	4	84 12 0	114 11 0
Tullow,	325 2 22	147	95	37	24	61	25	14	9	.	.	9	202 4 0	254 8 0
	11,120 0 3	3,109	2,163	863	897	1,760	473	331	279	6	3	290	3,303 4 0	4,177 13 0
Ardfinnan T., pt. of, (*w*)	.	.	185	62	74	136	.	36	25	.	.	25	.	.
Total,	11,120 0 3	3,109	2,348	925	971	1,896	473	367	304	6	3	315	3,303 4 0	4,177 13 0
CATHER P., part of:														
Ballingeary, East,	640 3 5	165	145	73	65	138	28	22	20	1	1	22	812 16 0	836 18 0
Ballingeary, West,	38 3 17	214	5	.	.	.	37	1	.	.	.	.	13 8 0	14 5 0
Ballyallavoe,	86 0 16	36	9	5	4	9	6	2	1	1	.	2	36 4 0	37 10 0
Ballybrada,	341 2 24	40	36	16	19	35	4	7	6	1	.	7	282 0 0	354 15 0
Ballyhenebery,	157 3 27	69	13	4	6	10	13	3	3	.	.	3	110 4 0	130 15 0
Ballylegan,	262 0 8	64	53	19	18	37	8	7	5	.	.	5	113 16 0	165 3 0
Ballymacadam (Austin)	2 1 29	23	.	.	.	.	4	.	.	.	.	.	1 12 0	2 5 0
Ballymacadam, East,	63 2 36	15	14	4	11	15	2	2	2	.	.	2	39 0 0	53 0 0
Ballymacadam, West,	447 3 34	118	136	50	41	91	19	20	18	.	.	18	291 12 0	427 10 0
Ballynamonna,	203 1 8	125	70	34	34	60	18	9	8	.	1	10	128 8 0	180 15 0
Barnora,	264 1 1	278	143	42	39	81	42	18	12	1	.	13	287 8 0	372 0 0
Caherabbey, Lower,	489 2 30	70	58	11	30	41	8	10	6	2	.	8	646 4 0	813 0 0
Caherabbey, Upper,	615 2 23	302	220	72	74	146	51	40	32	.	.	32	615 8 0	722 18 0
Carrigeen,	170 0 18	120	212	62	60	122	17	33	25	.	.	25	636 12 0	581 9 0
Clonmore, North,	396 3 26	152	91	28	31	59	25	19	12	1	.	13	71 18 0	82 8 0
Clonmore, South,	614 1 31	379	303	93	81	174	58	51	29	.	.	29	338 0 0	441 7 0
Coolaclamper,	171 1 12	65	.	3	2	5	10	.	1	.	.	1	61 4 0	106 0 0
Edanmore,	78 2 4	.	.	5	4	9	.	.	2	.	.	2	29 4 0	38 10 0
Farranlahassery,	105 2 9	17	5	7	6	13	2	1	3	.	.	3	103 8 0	144 10 0
Farranagark,	57 3 27	9	15	5	3	8	2	3	2	.	.	2	39 4 0	54 5 0

(*v*) The remainder of the town of Ardfinnan is in the parish of Ballybacon; the entire town contains 386 persons.
(*w*) See note (*v*).

Printed image digitised by the University of Southampton Library Digitisation Unit

Parishes, Townlands, and Towns.	Area.	Population					Houses						Valuation	
		In 1841.	In 1851.	In 1861.			In 1841.	In 1851	In 1861.				Poor Law Valuation in 1851.	General Valuation in 1861.
		Persons.	Persons	Males.	Females.	Total.	Number.	Number	Inhabited	Uninhabited.	Building.	Total.		
	A. R. P.												£ s. d.	£ s. d.
CAHER P., part of—*con.*														
Garnavilla,	349 2 13	262	173	81	71	152	37	21	20	.	.	20	501 4 0	757 10 0
Garryclober,	238 3 1	163	30	23	20	43	23	6	6	.	.	6	76 12 0	109 4 0
Grange Bog,	61 0 8	17	14	1	1	2	2	2	1	.	.	1	54 8 0	68 10 0
Grange More,	105 1 12	43	39	11	9	20	3	6	4	.	.	4	93 4 0	1 1 10 0
Husseystown,	188 3 34	66	56	13	9	22	10	10	3	.	.	3	81 16 0	104 0 0
Keylong,	34 0 30	37	50	19	18	37	10	7	7	.	.	7	43 16 0	54 5 0
Kilcommon Beg,	337 2 29	91	58	15	19	34	15	11	5	.	.	5	227 16 0	345 10 0
Kilcommon More, Nth.,	572 3 30	261	232	*441	160	*601	41	29	24	.	.	24	635 16 0	751 10 0
Kilcommon More, Sth.,	604 1 7	250	161	66	73	139	37	23	24	.	.	24	453 4 0	620 9 0
Killeauhutler,	249 1 39	87	20	17	15	32	16	2	2	.	.	2	145 8 0	224 0 0
Killeigh,	150 2 29	8	8	1	3	4	1	1	2	.	.	2	143 8 0	168 3 0
Kellemly,	208 3 2	35	34	12	12	24	5	9	5	1	.	6	240 16 0	283 9 0
Knockagh,	311 3 7	135	98	47	50	97	26	19	19	.	.	19	140 8 0	182 10 0
Knockmorris,	147 1 36	40	37	12	14	26	5	5	4	.	.	4	65 8 0	81 0 0
Lissakyle,	70 3 19	14	6	5	5	10	1	1	1	.	.	1	57 0 0	66 0 0
Lissava,	808 3 5	447	329	84	74	158	70	58	30	.	.	30	310 12 0	434 12 0
Loughaun,	42 1 34	13	7	6	5	11	2	1	1	.	.	1	32 12 0	51 5 0
Loughlohery,	904 2 11	326	249	37	43	80	48	37	11	.	.	11	637 0 0	844 5 0
Monanderreen,	652 0 34	36	3	2	2	4	5	1	1	.	.	1	25 8 0	23 10 0
Monaraha,	187 1 38	85	20	8	6	14	12	5	2	.	.	2	112 8 0	149 6 0
Newtownadam,	327 3 14	141	152	53	53	106	27	23	18	.	.	18	169 16 0	260 10 0
Raheen,	563 0 12	84	30	13	24	37	16	6	7	.	.	7	51 4 0	77 5 0
Rathmore,	120 1 19	25	26	14	12	26	4	3	3	.	.	3	81 0 0	118 13 0
Suttonrath,	204 0 14	63	33	21	16	37	12	7	7	.	.	7	116 0 0	127 0 0
Townparks,	358 2 12	95	65	20	24	44	15	14	9	2	.	11	2,387 8 0	2,550 4 0
	13,513 1 34	5,085	3,458	1,555	1,266	2,821	802	555	399	10	2	411	11,023 0 0	13,632 3 0
Caher T.,	.	3,668	3,694	1,412	1,565	2,977	588	556	459	30	2	491	.	.
Do. *Fever Hospital*,	.	.	21	.	.	.	.	1	.	.	.	.	.	.
Do. *Bridewell*,	.	.	4	3	.	3	.	1	1	.	.	1	.	.
Total, (x)	13,513 1 34	9,753	7,177	2,975	2,831	5,806	1,390	1,113	859	40	4	903	11,023 0 0	13,632 3 0
DERRYGRATH P.:														
Ballindoney, East,	10 1 5	24	3	.	3	3	5	1	2	.	.	2	6 12 0	9 5 0
Ballindoney, West,	584 1 8	255	108	43	34	77	33	15	9	.	1	10	393 4 0	553 0 0
Carragaun,	114 1 29	42	32	8	8	16	7	6	5	.	.	5	76 16 0	102 15 0
Cloghanscody,	84 3 10	66	44	20	27	47	9	8	8	.	.	8	57 8 0	78 0 0
Commons-entire, East,	75 2 33	22	13	16	17	33	3	2	6	.	.	6	45 12 0	57 13 0
Commons-entire, West,	7 3 20	52	26	.	.	.	10	4	.	.	.	.	4 8 0	6 0 0
Crutta, North,	20 3 2	11	12	5	4	9	2	2	2	.	.	2	13 16 0	19 5 0
Crutta, South,	49 1 16	31	9	6	13	19	6	4	3	.	.	3	37 4 0	50 10 0
Cuckoohill,	140 3 4	27	23	11	6	17	4	2	2	.	.	2	90 16 0	125 10 0
Derrygrath, Lower,	503 3 14	125	101	52	40	92	18	15	14	.	.	14	365 4 0	518 5 0
Derrygrath, Upper,	109 0 17	102	43	13	14	27	16	3	2	.	.	2	72 0 0	109 15 0
Garnavilla,	30 2 7	55	19	3	3	6	8	3	2	.	.	2	13 8 0	23 5 0
Garryroe,	112 3 19	44	26	11	9	20	7	4	3	.	.	3	66 8 0	116 10 0
Kilmaloge,	559 3 21	116	116	57	48	105	18	19	15	.	.	15	373 16 0	503 0 0
Kilmurry,	93 0 25	21	41	21	20	41	3	5	5	.	.	5	83 8 0	100 10 0
Knockinrichard,	27 3 14	18	14	.	.	.	2	1	.	.	.	.	21 0 0	24 0 0
Lisnamuck,	367 2 15	88	112	46	51	97	14	15	12	.	.	12	211 4 0	322 5 0
Nicholastown,	426 2 35	134	153	48	46	94	25	18	15	.	.	15	268 0 0	401 12 0
Thomastown,	174 2 36	94	39	22	19	41	15	7	5	.	.	5	125 4 0	159 10 0
Woodroeff,	277 1 30	.	8	7	6	13	.	1	2	.	.	2	380 0 0	209 15 0
Total,	3,777 0 0	1,329	942	309	368	757	205	135	112	.	1	113	2,705 8 0	3,579 5 0
MOLOUGH P.:														
Ballynamona,	156 2 34	55	36	14	10	24	5	3	3	.	.	3	122 0 0	169 15 0
Burgesland,	214 1 6	26	63	8	6	14	4	14	3	.	.	3	106 8 0	211 5 0
Flemingstown,	95 1 39	55	29	8	7	15	11	5	2	.	.	2	71 0 0	96 15 0
Garrancasey,	118 0 36	134	107	31	33	64	23	21	13	.	.	13	72 12 0	90 11 0
Grenamount,	268 0 17	142	90	27	38	65	28	11	13	1	.	14	103 8 0	247 3 0
Moloughalibey,	292 3 18	69	78	22	15	37	8	9	5	.	.	5	230 8 0	287 0 0
Moloughnewtown,	272 0 18	80	41	31	32	63	7	6	6	.	.	6	233 16 0	318 18 0
Rathokelly,	207 2 34	142	52	48	60	108	21	9	16	.	.	16	127 0 0	175 17 0
Total,	1,625 2 2	703	481	189	201	390	107	78	61	1	.	62	1,236 12 0	1,591 4 0
MORTLESTOWN P.:														
Banuamore,	46 3 24	25	18	4	1	5	4	2	1	.	.	1	18 16 0	22 10 0
Castlecoyne,	77 1 2	17	24	8	15	23	2	4	3	.	.	3	44 16 0	59 5 0
Kedrah,	751 0 0	196	117	56	62	118	28	17	15	.	.	15	364 16 0	507 1 0

* Including military.

(x) The remainder of the parish of Caher is in the barony of Iffa and Offa, East; the entire parish contains 5,830 persons.

Printed image digitised by the University of Southampton Library Digitisation Unit

TIPPERARY, S.R.

Parishes, Townlands, and Towns.	Area.	Population: In 1841. Persons.	Population: In 1851. Persons.	Population: In 1861. Males.	Population: In 1861. Females.	Population: In 1861. Total	Houses: In 1841 Number	Houses: In 1851. Number.	Houses: In 1861. Inhabited.	Houses: In 1861. Uninhabited.	Houses: In 1861. Building.	Houses: In 1861. Total.	Valuation: Poor Law Valuation in 1861.	Valuation: General Valuation in 1861.
	A. R. P.												£ s. d.	£ s. d.
MORTLESTOWN P.—*con.*														
Knockmabohn,	258 3 28	129	68	21	16	37	19	13	5	.	.	5	103 12 0	137 6 0
Knockskagh,	150 3 14	7	5	15	16	31	1	1	6	.	.	6	67 0 0	71 18 0
Mortlestown,	325 2 12	133	81	30	35	71	23	13	13	.	.	13	143 4 0	200 10 0
Mortlestown, Little,	54 3 35	26	18	6	7	13	3	2	2	.	.	2	29 16 0	43 10 0
Rathard,	115 3 29	35	8	6	4	10	5	1	2	1	.	3	46 8 0	56 5 0
Shortcastle,	58 0 31	5	6	3	2	5	1	1	1	.	.	1	24 16 0	30 0 0
Total,	1,639 2 15	573	338	155	158	313	88	54	48	1	.	49	848 4 0	1,128 5 0
NEDDANS P.														
Ballyneety,	331 3 8	99	46	8	6	14	12	6	2	.	.	2	37 8 0	299 15 0
Cloculig,	202 3 30	58	45	18	20	38	11	8	6	.	.	6	266 8 0	367 15 0
Cloghardeen,	257 2 23	44	45	19	17	36	5	5	6	.	.	6	186 16 0	256 15 0
Corrabolla,	125 0 18	49	29	9	13	22	7	4	2	.	.	2	80 8 0	131 15 0
Keal,	52 0 14	39	27	11	13	24	6	6	5	.	.	5	30 4 0	40 13 0
Knocknadempsey,	75 0 13	33	26	12	11	23	3	2	2	.	.	2	60 12 0	70 10 0
Knocknakillardy,	119 0 2	49	50	5	0	13	7	7	3	.	.	3	73 4 0	102 12 0
Knockroe,	32 2 8	18	16	4	8	12	3	2	3	.	.	3	19 0 0	28 15 0
Lacken,	109 2 5	23	12	10	15	25	4	3	4	.	.	4	83 8 0	107 15 0
Monereen,	328 1 30	132	103	50	49	99	19	14	13	.	.	13	206 8 0	272 5 0
Neddans (Farran),	239 0 2	77	54	19	17	36	9	6	4	1	.	5	201 12 0	275 0 0
Neddans (Nagle),	396 0 26	136	110	51	57	108	17	13	15	.	.	15	273 18 0	320 11 0
Rathokelly,	35 1 17	4	42	.	.	.	1	6	.	.	.	.	28 0 0	32 8 0
Total,	2,384 3 5	766	605	210	234	450	104	82	65	1	.	66	1,549 4 0	2,256 4 0
NEWCASTLE P.														
Aughavanlomaun,	827 0 5	172	189	69	77	166	27	26	24	.	.	24	197 12 0	255 8 0
Boolakallagh,	1,014 1 3	266	114	96	112	210	39	17	33	.	.	33	208 12 0	269 11 0
Clashnevoughna,	238 3 32	53	30	14	15	29	6	3	3	.	.	3	73 0 0	78 10 0
Clashganny, East,	86 1 11	19	136	15	15	30	2	24	3	.	.	3	79 18 0	86 9 0
Clashganny, West,	1,195 0 14	184	85	104	96	200	30	17	32	3	.	35	279 16 0	345 11 0
Crohan,	1,060 2 3	314	203	108	127	235	50	33	34	.	.	34	276 16 0	333 19 0
Curraghcloney,	316 2 31	93	65	39	35	74	14	0	10	1	.	11	110 16 0	110 2 0
Garrydaff,	099 2 0	287	193	71	74	145	43	29	25	.	.	25	192 12 0	275 12 0
Kilnacarriga,	1,204 2 3	348	208	85	87	172	50	31	28	.	.	28	371 12 0	426 5 0
Middlequarter,	2,270 3 27	668	801	173	178	351	98	128	64	.	.	64	489 8 0	544 6 0
Priest-town,	457 1 0	128	101	36	19	55	22	14	8	.	.	8	143 4 0	142 8 0
Rossmore,	383 2 28	148	44	21	27	48	22	10	7	.	.	7	62 8 0	119 18 0
	10,854 2 37	2,700	2,179	853	862	1,715	403	339	271	4	.	275	2,485 12 0	3,009 19 0
Newcastle T.,*	.	253	250	.	.	.	49	49	. .	.	.	.		.
Total,	10,854 2 37	2,953	2,429	853	862	1,715	452	388	271	4	.	275	2,485 12 0	3,009 19 0
ROCHESTOWN P.														
Ballyhickey,	103 1 21	69	55	15	14	29	12	8	5	.	.	5	49 16 0	61 10 0
Kilmologe,	127 1 26	72	33	11	9	20	11	7	4	.	.	4	73 4 0	85 0 0
Reechestown,	198 3 26	110	81	30	22	52	14	10	8	.	.	8	126 8 0	159 15 0
Roche-town,	633 3 3	237	193	77	86	163	32	29	28	.	.	28	497 12 0	653 15 0
Total,	1,063 1 36	488	367	133	131	264	69	54	45	.	.	45	747 0 0	960 0 0
SHANRAHAN P.														
Ballyburrow,	1,116 2 5	227	83	29	28	57	44	13	12	.	.	12	66 16 0	92 12 0
Ballynatona,	395 0 16	25	18	10	8	18	3	3	2	.	.	2	44 4 0	68 0 0
Ballysheehan,	244 0 31	46	25	13	14	27	4	3	2	.	.	2	178 4 0	210 10 0
Boolakennedy,	1,047 2 37	128	34	24	19	43	27	7	8	.	.	8	16 16 0	62 5 0
Burncourt,	301 1 14	138	69	31	20	59	26	14	9	.	.	9	166 12 0	193 2 0
Corrigaaroe,	337 2 35	58	45	34	30	64	8	7	7	.	.	7	201 8 0	248 7 0
Carrigmore,	354 2 27	31	30	12	8	20	2	3	2	.	.	2	232 4 0	269 10 0
Cloghcen Market,	320 0 25	.	.	.	.	.	.	.	.	.	.	.	1,471 8 0	1,511 15 0
Coolantallagh,	306 0 19	86	84	40	32	72	12	10	9	.	.	9	125 0 0	205 11 0
Crannagh,	144 0 17	27	20	31	39	70	5	4	15	.	.	15	108 0 0	113 10 0
Cullenagh,	2,740 0 23	144	60	28	28	56	22	11	10	.	.	10	95 8 0	95 8 0
Cullenagh, South,	333 2 33	64	53	23	18	41	12	12	6	.	.	6	171 4 0	202 4 0
Carraghclagh,	79 0 10	23	14	4	3	7	2	2	1	.	.	1	36 0 0	45 0 0
Doon,	2,165 2 14	361	335	172	170	342	69	58	59	.	.	59	157 12 0	229 9 0
Flemingstown,	1,547 1 29	368	182	81	71	152	57	37	26	1	.	29	267 18 0	302 4 0
Garrandillon,	477 2 14	50	31	10	18	28	8	5	8	.	.	8	395 0 0	524 15 0
Gleocallaghan,	131 1 10	179	159	28	27	55	30	28	11	.	.	11	98 0 0	105 5 0
Glengarra,	1,029 2 11	214	82	26	28	54	49	18	10	1	.	11	102 12 0	115 12 0
Hopkinsrea,	469 3 0	52	31	15	9	24	8	5	4	.	.	4	27 12 0	45 17 0
Inchamuck,	274 0 35	71	50	18	19	37	13	9	7	.	.	7	178 3 0	223 7 0

* The village of Newcastle, not now containing 20 houses, has been included with the townlands upon which it is situated.

Printed image digitised by the University of Southampton Library Digitisation Unit

COUNTY OF

Parishes, Townlands, and Towns.	Area.	Population: In 1841. Persons.	Population: In 1851. Persons.	Population: In 1861. Males.	Population: In 1861. Females.	Population: In 1861. Total.	Houses: In 1841. Number.	Houses: In 1851. Number.	Houses: In 1861. Inhabited.	Houses: In 1861. Uninhabited.	Houses: In 1861. Building.	Houses: In 1861. Total.	Valuation: Poor Law Valuation in 1851.	Valuation: General Valuation in 1861.
	A. R. P.												£ s. d.	£ s. d.
SHANRAHAN P.—*cont.*														
Kilbeg,	230 3 27	98	41	9	15	24	14	6	4	.	.	4	113 0 0	126 5 0
Kilcarroon,	1,634 0 17	415	267	130	114	244	71	52	43	1	.	44	321 4 0	444 10 0
Kiliavenoge,	43 0 29	9	9	7	6	13	1	1	1	.	.	1	20 0 0	33 15 0
Killeatin,	1,198 0 15	222	128	61	45	106	37	20	17	.	.	17	217 4 0	291 18 0
Knocksarum,	125 3 20	30	15	4	4	8	5	3	2	.	.	2	55 4 0	59 3 8
Maualoughra,	156 1 19	117	35	11	11	22	17	6	3	.	.	3	69 4 0	91 10 0
Mountanglesby,	971 2 17	308	106	64	62	126	46	33	26	1	.	27	109 16 0	163 6 0
Parkaderreen,	40 1 32	44	17	9	14	23	10	3	4	.	1	5	17 6 0	30 5 8
Raheanroe,	185 2 29	50	23	10	11	27	10	4	5	.	.	5	61 8 0	62 2 0
Rearos,	698 1 34	187	112	55	51	106	34	23	19	.	.	19	63 10 0	77 3 0
Rehill,	789 0 1	135	97	25	29	54	16	12	10	.	.	10	100 12 0	596 15 0
Rosrehill,	7 1 30	.	.	.	.	.	.	.	.	.	.	.	5 0 0	7 5 0
Scart, East,	174 8 18	132	123	27	29	56	23	22	9	.	.	9	121 16 0	145 14 0
Scart, West,	192 1 25	5	4	.	.	.	1	1	.	.	.	.	148 8 0	165 8 0
Shanbally,	371 3 18	70	51	26	22	48	10	6	5	.	.	5	229 12 0	284 16 0
Shanrahan,	3,370 1 8	615	455	174	179	353	99	68	55	.	.	55	670 8 0	905 15 0
Toor Beg,	337 0 29	286	197	64	67	131	50	33	22	.	.	22	91 12 0	94 19 0
Toor More,	206 0 8	159	26	20	13	33	25	5	5	.	.	5	135 12 0	162 10 0
	24,922 3 18	5,154	3,191	1,331	1,269	2,600	863	545	440	4	1	445	6,966 8 0	8,699 5 0
Burncourt T.,	.	195	144	77	79	156	35	25	26	2	.	28	.	.
Clogheen T.,	.	2,049	1,562	624	723	1,347	346	284	215	22	.	237	.	.
Do. *Workhouse*,	.		1,322	70	146	216	.	8	1	.	.	1	.	.
Total,	24,922 3 18	7,398	6,219	2,102	2,217	4,319	1,246	857	682	28	1	711	6,966 8 0	8,699 5 0
TEMPLETENNY P.:														
Ballyporeen,	150 1 21	6	.	.	.	.	1	.	.	.	.	.	306 12 0	305 18 0
Ballywilliam,	475 2 31	219	130	41	65	106	35	25	19	1	.	20	129 4 0	183 0 0
Barnahown,	1,437 2 33	544	413	144	161	305	88	69	57	1	1	59	204 12 0	311 2 8
Carrigavisteal,	380 0 13	130	132	29	44	73	33	27	13	.	.	13	181 0 0	264 15 0
Cooladerry,	434 1 38	179	102	48	42	90	26	16	14	.	.	14	100 0 0	257 3 0
Coolagarraurce,	3,493 1 22	809	590	253	232	485	140	106	82	.	.	82	367 16 0	547 8 0
Coolapreavan,	772 1 34	296	195	69	75	144	49	34	28	.	.	28	174 12 0	236 17 0
Curraleigh, East,	411 0 26	157	103	46	40	86	23	18	13	.	.	13	99 8 0	151 0 8
Curraleigh, West,	522 1 3	147	80	33	34	67	23	16	11	.	.	11	73 8 0	97 2 0
Dangan,	562 3 24	127	97	42	40	82	17	13	12	.	.	12	269 0 0	373 13 0
Doolis,	223 1 2	67	58	23	17	40	12	10	7	.	.	7	65 0 0	72 15 0
Drumroe,	141 2 35	76	46	21	22	43	17	15	9	.	.	9	55 4 0	76 8 0
Glanacunna,	1,393 3 25	572	347	152	148	300	94	72	53	1	.	54	244 12 0	320 9 0
Gorteeshal,	1,176 2 14	344	192	69	70	139	60	44	27	1	.	28	192 16 0	261 15 0
Kilnamona,	146 0 32	90	62	31	31	62	15	10	10	.	.	10	61 12 0	103 2 0
Kiltankin,	1,168 0 18	511	348	142	138	280	81	64	40	.	.	40	364 12 0	499 11 8
Knocknagapple,	186 1 10	161	61	22	24	46	26	15	10	.	.	10	60 0 0	96 12 0
Lisfunshion,	722 0 11	165	113	57	38	95	21	18	10	1	.	11	387 12 0	547 8 0
Lyrefune,	1,272 1 20	267	236	101	108	209	44	42	34	.	.	34	232 8 0	301 11 0
Maher,	88 3 39	28	27	11	6	17	4	4	3	.	.	3	39 0 0	54 10 0
Newcastle,	162 1 5	31	12	10	5	15	7	4	1	.	.	1	34 8 0	152 5 0
Skeheenarankey,	3,024 1 18	1,149	739	378	317	695	204	145	122	3	.	125	534 16 0	760 0 0
	18,181 2 26	6,185	4,031	1,716	1,657	3,373	1,020	765	583	8	1	592	4,287 12 0	5,973 19 0
Ballyporeen T.,	.	772	586	297	297	594	142	120	104	12	.	116	.	.
Total,	18,181 2 26	6,907	4,567	2,013	1,954	3,967	1,162	885	687	20	1	708	4,287 12 0	5,973 19 0
TUBBRID P.:														
Ballydrinan,	157 2 20	65	36	16	9	25	10	5	4	.	.	4	75 16 0	135 5 0
Ballyea,	98 2 24	73	50	8	12	20	10	9	3	.	.	3	50 12 0	77 5 0
Ballygarrane,	211 2 15	99	72	25	27	52	14	9	7	.	.	7	120 8 0	183 17 0
Ballyhoban,	146 3 4	96	124	81	32	63	20	20	10	.	.	10	106 0 0	135 11 0
Ballylaffin,	293 0 15	157	107	54	37	91	23	14	13	.	.	13	167 16 0	253 15 0
Ballynomasna,	383 2 16	119	91	41	34	75	14	9	8	.	.	8	227 8 0	327 10 0
Ballyverassa,	127 2 29	42	40	16	13	29	6	8	4	.	.	4	78 12 0	102 0 0
Bobernaranne,	1,355 2 33	140	51	33	35	68	23	12	11	.	.	11	90 12 0	130 2 0
Boolakennedy,	41 2 37	81	11	8	8	16	13	2	3	.	.	3	53 4 0	95 15 0
Burges Mansion,	177 2 32	36	74	26	25	51	10	10	7	.	.	7	105 0 0	168 18 0
Burges, New,	153 2 22	102	77	32	34	66	15	14	12	.	1	13	99 4 8	141 3 8
Burges, West,	250 0 17	162	109	30	34	64	22	19	10	.	.	10	153 4 0	227 2 8
Carrigataha,	291 0 16	46	43	17	16	33	7	9	4	.	.	4	177 4 8	285 15 8
Clobeenafishoge,	2,077 0 8	470	312	81	77	158	37	64	24	.	.	24	220 16 8	252 15 8
Cranna,	310 2 0	171	195	79	71	150	28	29	25	.	.	25	201 8 0	284 7 8

Printed image digitised by the University of Southampton Library Digitisation Unit

TIPPERARY, S.R.

Parishes, Townlands, and Towns.	Area.	Population: In 1841 Persons.	Population: In 1851 Persons.	Population: In 1861. Males.	Population: In 1861. Females.	Population: In 1861. Total.	Houses: In 1841 Number	Houses: In 1851 Number	Houses: In 1861. Inhabited.	Houses: In 1861. Uninhabited.	Houses: In 1861. Building.	Houses: In 1861. Total.	Valuation: Poor Law Valuation in 1851.	Valuation: General Valuation in 1861.
	A. R. P.												£ s. d.	£ s. d.
TUBBRID P.—*continued.*														
Crannavone,	239 0 23	130	89	38	35	73	19	15	11	.	.	11	117 12 0	177 10 0
Curraghatoor,	340 3 11	143	32	32	30	62	22	4	8	1	.	9	173 12 0	255 10 0
Curraghcloney,	218 0 5	146	65	44	32	76	23	10	11	.	.	11	108 12 0	142 7 0
Derravehar,	416 1 33	323	236	82	86	168	45	33	25	.	.	25	252 16 0	397 6 0
Derravaher, Lower,	16 3 27	10	.	.	.	.	1	.	.	.	.	.	0 8 0	15 5 0
Drumlummin,	502 2 13	217	128	49	43	92	30	17	13	.	.	13	231 4 0	363 10 0
Fircoran,	953 1 8	403	66	47	43	90	75	13	14	.	.	14	226 8 0	328 16 0
Kilbaure,	95 1 33	20	21	6	7	13	2	3	3	.	.	3	41 8 0	64 10 0
Kilroe,	428 3 34	201	126	36	27	63	29	21	7	.	.	7	285 12 0	317 0 0
Kilroe Wood,	105 3 10	8	4	6	4	10	1	1	2	.	.	2	45 0 0	46 5 0
Knockanebag,	50 2 28	34	6	1	2	3	6	1	1	.	.	1	23 8 0	33 5 0
Knockana (Gurm),	69 3 18	24	15	5	4	9	3	2	1	.	.	1	25 16 0	42 5 0
Knockana (Nash),	281 2 11	102	36	15	10	25	14	6	5	2	.	7	144 16 0	207 10 0
Knockana (Puttage),	180 1 5	111	48	28	20	48	17	6	7	2	.	9	84 12 0	133 0 0
Knockannapisha,	44 1 19	35	5	.	.	.	6	2	.	.	.	.	23 8 0	36 15 0
Magherareagh,	332 1 10	179	75	40	48	83	26	14	15	.	.	15	126 12 0	190 17 0
Monroe,	85 1 12	53	30	20	22	42	9	6	7	.	.	7	52 4 0	64 10 0
Parkaderreen,	61 0 9	52	17	10	12	22	6	4	3	.	.	3	27 8 0	44 5 0
Poulavala,	289 2 35	116	50	15	17	32	21	9	6	.	.	6	34 4 0	44 5 0
Rehill,	13 2 20	.	2	.	.	.	.	1	.	.	.	.	3 8 0	11 15 0
Rusca (Burke),	323 3 27	115	41	17	17	34	18	6	6	.	.	6	132 8 0	232 0 0
Rusca (Hickey),	194 1 32	35	50	6	11	17	5	7	4	.	.	4	116 8 0	171 7 0
Rescca (Miles),	106 0 28	98	70	24	38	62	18	14	12	1	.	13	91 8 0	85 15 0
Rosschill,	149 3 34	67	6	5	.	5	10	1	1	.	.	1	469 0 0	142 5 0
Scart,	420 1 17	155	101	44	37	81	21	18	14	3	.	17	252 8 0	367 0 0
Scartbeg,	28 2 34	5	5	3	2	5	1	1	1	.	.	1	9 12 0	15 0 0
Tubbrid,	543 2 5	181	212	91	70	161	28	29	24	2	.	26	356 12 0	547 18 0
Total,	12,572 3 37	4,874	2,028	1,161	1,076	2,237	762	475	346	11	1	358	5,339 8 0	7,158 8 0
TULLAGHMELAN P.														
Ballybeg,	302 1 22	160	113	36	48	84	21	14	11	1	.	12	235 16 0	288 0 0
Ballymorris,	59 3 9	30	27	5	9	14	4	3	2	.	.	2	42 8 0	56 15 0
Ballynamuddagh,	135 3 12	48	21	9	7	16	6	3	3	.	.	2	76 16 0	124 15 0
Ballyneety,	97 0 32	6	.	.	.	.	2	.	.	.	.	.	70 4 0	88 10 0
Brick,	185 0 6	160	115	34	41	75	24	17	12	.	.	12	148 12 0	179 18 0
Derneyswell,	64 2 18	49	27	10	12	22	7	3	3	.	.	3	48 16 0	64 15 0
Flemingstown,	106 0 36	70	13	7	5	12	12	3	2	.	.	2	58 8 0	92 15 0
Knockeen,	152 1 20	50	32	10	9	19	10	6	3	.	.	3	94 12 0	135 5 0
Knocklofty Demesne,	399 2 34	36	44	42	43	85	6	10	11	.	.	11	404 12 0	553 5 0
Knocknagree,	46 3 25	25	6	3	3	6	3	1	1	.	.	1	32 12 0	42 5 0
Moanmare,	323 0 7	127	55	23	27	50	21	8	7	.	.	7	230 16 0	305 4 0
Oldgrange,	190 3 14	64	40	17	13	30	10	8	5	.	.	6	139 16 0	185 15 0
Park,	315 1 32	160	98	35	31	66	26	14	7	3	.	10	237 12 0	296 5 0
Rathwalter,	28 3 14	19	11	10	9	19	3	2	2	.	.	2	28 0 0	31 0 0
Roxborough,	109 3 15	98	54	50	33	63	14	14	15	.	.	15	138 16 0	191 15 0
Tullaghmelan,	97 2 19	53	44	16	13	29	7	6	6	.	.	5	69 8 0	100 0 0
Total,	2,695 2 35	1,155	750	287	303	590	176	112	88	4	.	92	2,047 4 0	2,736 2 0
TULLAGHORTON P.														
Ballinhalla,	237 2 7	194	96	39	40	79	36	17	15	.	.	15	125 8 0	169 5 0
Ballyboy, East,	725 2 22	171	170	38	23	61	22	29	8	.	.	8	405 12 0	540 16 0
Ballyboy, West,	595 1 7	223	94	81	68	149	34	12	25	.	.	25	550 4 0	593 0 0
Ballyhimbeg,	110 3 31	78	38	19	25	44	12	14	7	1	.	8	66 8 0	95 2 0
Ballyknockans,	356 2 28	166	90	39	43	82	23	12	11	.	.	11	205 0 0	258 12 0
Ballytrahy,	139 0 37	182	98	14	25	39	29	17	6	.	.	8	71 4 0	102 16 0
Bohernagore, East,	59 3 20	132	96	10	13	23	23	28	5	.	.	5	27 16 0	43 0 0
Bohernagore, West,	1,321 1 34	86	67	29	25	54	12	9	9	.	.	9	101 4 0	145 15 0
Castlegrace,	540 0 2	297	202	90	83	173	36	30	29	6	.	35	471 16 0	569 11 0
Coolbaun,	79 0 28	9	41	6	4	10	1	6	1	.	.	1	49 4 0	71 2 0
Doughill,	90 2 1	.	17	7	2	9	1	3	1	.	.	1	48 8 0	62 0 0
Garrymore,	331 3 1	160	119	61	50	111	23	16	15	.	.	15	192 8 0	261 10 0
Grangue,	881 1 23	195	157	100	76	176	37	32	30	.	.	30	121 8 0	171 8 0
Kilballyboy,	1,419 2 27	305	169	49	55	104	52	25	15	.	.	16	200 8 0	233 18 0
Total,	6,880 0 36	2,198	1,504	582	532	1,114	343	242	177	7	.	184	2,713 8 0	3,317 14 0
WRITECHURCH P.														
Burges,	120 2 0	88	35	6	7	13	13	8	2	.	.	2	69 8 0	95 4 0
Garryroan,	448 1 33	137	77	46	48	94	23	16	16	.	.	16	232 0 0	285 12 0
Loughacuttseen,	147 2 25	54	63	22	23	45	11	10	8	.	.	8	101 4 0	133 0 0

Printed image digitised by the University of Southampton Library Digitisation Unit

Parishes, Townlands, and Towns.	Area.	Population In 1841. Persons.	Population In 1851. Persons.	Population In 1861. Males.	Population In 1861. Females.	Population In 1861. Total.	Houses In 1841. Number.	Houses In 1851. Number.	Houses In 1861. Inhabited.	Houses In 1861. Uninhabited.	Houses In 1861. Building.	Houses In 1861. Total.	Valuation Poor Law Valuation in 1851.	Valuation General Valuation in 1861.
	A. R. P.												£ s. d.	£ s. d.
WHITECHURCH P.—*cont.*														
Peahill,	73 3 35	51	26	17	18	35	7	5	5	.	.	5	46 18 0	64 15 0
Poulaculleare,	395 3 15	303	170	34	30	64	43	35	10	.	.	10	102 12 0	130 0 0
Scartana,	337 1 39	101	100	31	28	59	16	12	10	.	.	10	177 4 0	294 14 0
Scartnaglorane,	1,700 1 0	228	119	49	56	105	41	25	23	1	.	24	55 12 0	75 3 0
Tuscurry,	401 0 9	143	100	52	44	96	27	22	19	2	.	21	288 12 0	322 6 0
Whitechurch,	296 1 24	172	69	21	27	48	26	13	8	.	.	8	141 0 0	205 0 0
	3,931 2 20	1,274	765	273	281	559	212	145	101	3	.	104	1,214 8 0	1,606 0 0
Auxiliary Workhouse,	.	.	545	.	.	.	.	3	.	.	.	.	.	.
Total,	3,921 2 20	1,274	1,310	273	281	559	212	148	101	3	.	104	1,214 8 0	1,606 0 0

BARONY OF KILNAMANAGH, LOWER.

AGHACREW P.:														
Ballysheeda,	10 2 17	.	.	.	.	.	.	.	.	.	.	.	5 0 0	5 10 0
Bonaree,	462 3 19	128	102	52	44	96	16	13	13	.	.	13	112 0 0	165 11 0
Drumminacunna,	168 1 22	55	31	18	18	36	7	3	4	.	.	4	46 0 0	69 3 0
Glebe,	57 3 36	56	53	11	14	25	7	3	4	.	.	4	31 15 0	42 3 0
Knockantilirien,	67 1 37	47	52	20	20	40	3	0	3	.	.	3	37 5 0	45 0 0
Newtown,	56 1 32	25	15	6	8	14	3	2	2	1	.	3	29 4 0	40 0 0
Rossacrow,	193 0 6	51	25	12	13	25	3	4	4	.	.	4	88 10 0	112 15 0
Shanaknock,	193 2 18	52	45	21	25	46	7	7	6	.	.	6	66 5 0	105 15 0
Total,	1,230 1 27	409	323	140	142	282	56	46	41	1	.	42	415 19 0	586 10 0
BALLINTEMPLE P.:														
Ballintemple,	622 1 22	83	30	16	14	32	13	7	4	.	.	4	516 0 0	524 0 0
Dundrum,	1,666 0 15	35	50	22	29	51	5	9	8	.	.	8	1,301 10 0	1,522 5 0
Farranavulla,	127 1 39	33	19	8	11	19	4	2	3	.	.	3	99 19 0	183 5 0
Garryduff, East,	136 0 26	16	147	34	13	47	3	21	6	.	.	6	194 5 0	285 15 0
Garryduff, West,	56 0 31	168	11	4	7	11	20	5	1	.	.	1	26 5 0	82 5 0
Gortarush, Lower,	336 1 27	49	18	10	15	25	7	3	5	.	.	5	265 17 0	494 7 0
Gortarush, Upper,	158 2 27	54	28	11	11	22	8	6	4	.	.	4	89 8 6	270 15 0
Gortussa,	554 1 13	218	105	38	40	78	34	12	11	.	.	11	346 8 0	461 6 0
	4,207 3 2	656	406	145	140	285	84	65	42	.	.	42	2,921 7 6	3,824 18 0
Dundrum T.,	.	.	.	81	76	157	.	.	24	.	.	24	.	
Total,	4,207 3 2	656	406	226	216	442	84	65	66	.	.	66	2,921 7 6	3,824 18 0
CLOGHER P.:														
Borheenduff,	92 1 33	24	22	12	16	28	3	3	3	.	.	3	62 0 0	85 15 0
Breckagh,	280 0 0	117	102	43	51	94	15	18	16	.	.	16	143 5 0	154 5 0
Clogher,	455 1 0	252	180	61	62	123	33	28	20	.	.	20	388 0 0	503 5 0
Clonely,	188 0 17	44	32	16	23	39	5	5	7	.	.	7	106 15 0	115 13 0
Clonyharp,	433 3 18	262	180	66	61	127	36	27	21	1	.	22	351 15 0	421 10 0
Cloonyross (Bolton),	166 2 38	60	45	21	23	44	10	6	5	.	.	5	103 0 0	105 5 0
Cloonyross (Percival),	446 2 35	270	178	40	40	80	39	30	11	.	.	11	263 10 0	221 18 0
Corbally,	106 3 13	70	3	.	.	.	10	1	.	1	.	1	82 13 0	110 10 0
Derrymore,	115 3 29	65	1	3	6	9	9	1	2	1	.	3	85 4 0	85 0 0
Drumwood,	206 1 4	65	48	28	17	45	7	8	7	.	.	7	86 10 0	95 7 0
Fane,	96 1 2	18	9	7	6	13	2	2	4	.	.	4	81 5 0	64 12 0
Garranmore,	264 1 20	54	37	25	25	50	7	7	7	.	.	7	172 5 0	193 0 0
Gatterstown,	214 3 18	14	9	2	5	7	2	1	1	.	.	1	208 5 0	198 10 0
Gortaculrash,	139 2 13	99	63	39	42	81	14	12	13	.	.	13	53 10 0	73 5 0
Gortnaskehy,	298 0 22	81	19	15	13	28	8	3	3	.	.	3	219 0 0	236 15 0
Kilcroe,	71 1 1	81	11	3	3	6	10	2	2	.	.	2	20 0 0	23 19 0
Knockaderry,	84 1 12	33	42	13	5	18	6	6	1	.	.	1	66 15 0	40 5 0
Laffina (Jones),	268 2 25	57	26	0	10	19	8	5	5	.	.	5	166 1 6	389 12 0
Laffina (Lane),	285 0 1	60	44	18	26	44	9	8	7	.	.	7	230 1 6	302 10 0
Marlow,	390 1 23	67	39	10	19	29	10	8	4	.	1	5	336 5 0	313 17 0
Milltown,	295 1 30	235	172	57	47	104	40	26	16	.	.	16	216 15 6	293 10 0
Turraheen, Lower,	1,153 1 21	425	242	100	85	185	64	41	33	2	.	35	264 3 0	401 17 0
Turraheen, Upper,	1,925 1 5	215	176	62	50	112	28	25	15	1	.	16	214 10 0	383 3 0
Total,	8,110 0 25	2,643	1,700	650	635	1,285	376	267	203	6	1	210	3,055 14 0	4,940 3 0
CLONOBLITY P., part of:														
Ballagh,	420 0 35	384	278	109	107	216	55	35	34	3	.	37	317 9 0	554 5 0
Ballindrummeen,	154 2 27	26	22	16	14	30	3	3	5	.	.	5	87 0 0	98 0 0
Ballymore,	1,228 1 33	230	176	64	62	126	35	24	20	1	.	21	830 0 0	985 12 0
Cappamurragh,	388 3 23	85	49	25	30	55	12	7	6	.	.	6	281 5 0	328 5 0
Carrigeen,	218 0 17	38	29	18	14	32	4	3	3	1	.	4	159 3 0	174 0 0

Printed image digitised by the University of Southampton Library Digitisation Unit

TIPPERARY, S.R.

Parishes, Townlands, and Towns.	Area.	Population In 1841 Persons.	Population In 1851 Persons	Population In 1861. Males.	Population In 1861. Females.	Population In 1861. Total.	Houses In 1841. Number.	Houses In 1851. Number.	Houses In 1861. Inhabited.	Houses In 1861. Uninhabited.	Houses In 1861. Building.	Houses In 1861. Total	Valuation Poor Law Valuation in 1851	Valuation General Valuation in 1861.
	A. R. P.												£ s. d.	£ s. d.
CLONOULTY P., part of—*continued*														
Clone,	250 3 27	52	.	1	2	3	9	1	1	.	.	1	192 0 0	222 15 0
Clonadorhy,	201 0 14	102	28	2	2	4	11	4	1	2	.	3	228 15 0	223 15 0
Clonoulty Church-quarter,	407 0 38	241	215	83	94	177	41	40	33	2	.	35	347 9 6	600 7 0
Clonoulty Carragh,	204 3 33	232	202	55	70	125	34	29	22	1	.	23	145 5 0	197 1 0
Clonoulty Hill,	267 1 6	108	135	50	46	96	14	17	15	.	.	15	253 10 0	307 15 0
Coolanga, Lower,	127 3 10	68	17	5	3	8	6	2	1	.	.	1	79 0 0	89 0 0
Coolanga, Upper,	242 0 21	33	70	27	28	55	4	9	8	.	..	8	105 7 0	116 10 0
Demone,	183 1 20	84	15	13	7	20	9	3	3	.	.	3	136 10 0	142 8 0
Doorish,	516 0 24	108	100	47	38	85	16	15	12	1	.	13	130 5 0	130 0 0
Drum,	167 2 15	83	49	28	18	46	13	9	6	1	.	7	56 17 6	58 10 0
Drummonaclara,	145 3 29	85	.	.	.	.	12	.	.	.	.	.	65 13 0	224 10 0
Glenough, Lower,	2,354 1 27	481	306	210	215	425	62	40	52	.	.	52	428 11 0	548 17 0
Glenough, Upper,	722 1 22	76	160	40	46	86	12	21	11	.	.	11	114 6 6	122 18 0
Gorteennamono,	450 3 25	240	59	28	18	46	31	10	5	.	.	5	192 17 6	217 3 0
Gortnagranna,	76 3 19	37	14	4	9	13	4	3	3	.	.	3	31 15 0	42 10 0
Kilmore,	125 3 18	127	131	59	61	120	20	17	18	1	.	19	107 8 0	199 2 0
Monroe,	114 2 3	14	19	8	4	12	1	1	1	.	.	1	71 8 0	76 5 0
Piercetown,	373 1 10	142	87	14	17	31	18	14	7	.	.	7	200 10 3½	399 18 0
Rossmore,	475 1 19	119	91	50	50	100	16	12	12	1	.	13	227 5 0	227 17 0
Skehanagh,	191 1 15	50	56	18	17	35	7	3	4	.	.	4	93 11 4½	200 10 0
Srahavarrella,	373 3 2	225	101	36	36	72	30	12	11	.	.	11	290 5 0	322 0 0
Teragh,	365 1 4	111	98	36	43	79	17	14	12	.	.	12	142 3 6	168 15 0
Westenslot,	46 3 39	8	11	8	6	14	1	1	1	.	.	1	16 0 0	13 0 0
Woodford,	144 2 4	3	7	3	3	6	1	1	1	.	.	1	150 0 0	171 10 0
	10,900 1 26	3,577	2,505	1,057	1,060	2,117	500	350	310	14	.	324	5,536 10 2	7,216 18 0
Ballagh T., (y)	.	217	.	.	.	.	33	.	.	.	.	.	.	.
Total, (z)	10,900 1 30	3,794	2,505	1,057	1,060	2,117	533	350	310	14	.	324	5,536 10 2	7,216 18 0
DONOHILL P., part of:														
Ballybrack,	238 0 39	53	47	28	26	54	7	0	7	.	.	7	53 5 0	93 15 0
Ballysheeda,	581 0 18	355	165	55	60	115	45	26	20	.	.	20	170 12 0	240 15 0
Cappagh,	48 1 23	11	.	3	1	4	1	.	1	1	.	2	24 5 0	30 5 0
Carrow,	1,600 2 36	262	249	105	111	216	32	33	30	1	.	31	404 17 0	542 19 0
Carrowkeale,	395 0 13	134	107	32	29	61	21	14	11	.	.	11	102 0 0	137 14 0
Clashacrony,	125 2 21	97	26	14	11	25	14	4	4	.	.	4	40 10 0	57 5 0
Crossayle,	251 1 18	121	87	43	31	76	16	12	11	.	.	11	176 15 0	213 15 0
Feilmaculiff,	591 3 33	95	154	53	39	92	13	17	11	1	.	12	93 0 0	132 10 0
Glassdrum,	593 3 30	219	152	85	73	158	32	23	22	1	.	23	252 10 0	320 18 0
Glencarbry,	223 0 7	27	10	12	18	30	4	4	3	.	.	3	28 4 0	37 17 0
Glenpaudeen,	645 2 32	134	97	47	57	104	18	13	12	.	.	12	175 15 0	272 5 0
Gortard,	204 0 32	67	47	15	18	33	8	6	5	.	.	5	61 0 0	97 0 0
Graffin,	104 3 25	76	74	15	17	32	13	12	7	.	.	7	62 16 0	67 15 0
Greenfield,	382 2 0	38	11	31	30	61	5	3	10	1	.	11	240 0 0	315 0 0
Knockgorman,	221 3 31	126	96	39	41	80	18	16	10	.	.	10	115 0 0	125 14 0
Lackenacoombe,	339 3 38	109	44	26	20	46	15	6	8	1	.	9	93 10 0	120 17 0
Lackeoncreena,	301 0 19	25	79	13	13	26	4	10	4	1	.	5	44 5 0	61 3 0
Leenane, West,	56 0 19	17	10	11	7	18	2	2	2	.	.	2	49 0 0	38 0 0
Mealeiy,	105 2 35	19	15	13	7	20	2	2	2	.	.	2	92 10 0	73 3 0
Mohernagh,	1,340 0 30	286	219	121	113	234	38	32	33	1	.	34	196 18 0	331 14 0
Newtown, North,	281 2 27	64	150	70	61	131	9	22	19	.	2	21	156 10 0	190 19 0
Newtown, South,	47 3 31	141	9	6	4	10	22	2	2	.	.	2	28 5 0	34 5 0
Phillipston,	431 0 7	220	142	42	45	87	26	19	15	.	.	15	296 5 6	348 9 0
Rahyvira,	83 1 39	67	35	10	9	19	10	4	3	2	.	5	23 5 0	32 19 0
Rossacrow,	91 2 2	125	56	28	39	67	20	11	10	2	.	12	63 0 0	89 15 0
Scarrough,	332 2 1	54	10	5	6	11	3	1	2	.	.	2	70 0 0	124 15 0
Shanaknock,	51 1 9	.	.	.	.	.	.	.	.	.	.	.	21 0 0	36 0 0
Tinnahinchy,	113 2 10	97	0	3	6	9	12	2	2	.	.	2	29 15 0	35 3 0
Teoreen,	131 1 31	9	5	5	6	11	2	1	1	.	.	1	60 0 0	60 10 0
Total, (a²)	10,126 1 25	3,033	2,132	952	898	1,850	417	303	267	12	2	281	3,241 13 0	4,258 10 0
KILMORE P.:														
Ballygarrane,	122 0 27	151	100	34	42	76	18	16	11	.	.	11	99 5 0	104 6 0
Bishopswood,	1,053 0 2	723	386	155	175	330	107	56	52	1	.	53	400 7 0	571 18 0
Kilmore, Lower,	71 1 32	93	32	8	7	15	12	0	2	.	.	2	57 8 0	72 15 0
Kilmore, Upper,	757 2 34	205	64	44	54	90	33	9	13	.	.	13	565 10 0	671 12 0
Total,	2,004 1 15	1,182	582	241	278	519	170	87	78	1	.	79	1,122 10 0	1,420 11 0

(y) The village of Ballagh does not now contain 20 houses, its present population has, therefore, merged in that of the townlands of Ballagh and Kilmore, on which it is situated.
(z) The remainder of the parish of Clonoulty is in the barony of Clanwilliam; the entire parish contains 2 139 persons.
(a²) The remainder of the parish of Donohill is in the barony of Clanwilliam; the entire parish contains 2,906 persons.

Printed image digitised by the University of Southampton Library Digitisation Unit

COUNTY OF

Parishes, Townlands, and Towns.	Area.	Population					Houses						Valuation	
		In 1841.	In 1851	In 1861.			In 1841.	In 1851	In 1861.				Poor Law Valuation in 1851.	General Valuation in 1861.
		Persons.	Persons.	Males.	Females.	Total.	Number	Number.	Inhabited.	Uninhabited.	Building	Total		
	A. R P.												£ s. d.	£ s. d.
KILFATRICK P.:														
Attybrick,	199 1 21	82	70	16	25	41	10	8	4	.	.	4	156 5 0	177 10 0
Coolacussane,	541 1 8	403	289	105	101	206	71	48	27	1	.	28	484 3 0	530 0 0
Coolbaun,	304 2 3	160	57	20	23	43	24	9	6	.	.	6	225 15 0	441 2 0
Drumminacoahr,	113 1 7	50	11	5	5	10	6	1	1	.	.	1	52 15 0	50 5 0
Goldengarden,	330 0 12	161	103	43	44	87	24	14	11	.	.	11	209 10 7½	509 6 0
Gortussa,	323 0 5	59	71	35	34	69	8	9	8	.	.	8	130 15 0	125 13 0
Graffin,	119 3 2	366	81	8	11	19	62	15	3	.	.	3	72 15 0	91 18 0
Kilpatrick,	475 1 12	188	163	34	29	63	29	27	8	.	.	8	261 15 0	337 1 0
Knockroe,	84 0 12	12	.	3	2	5	2	.	1	.	.	1	49 5 0	50 10 0
Mandemount,	195 0 24	31	22	8	8	16	10	3	3	.	.	3	121 0 0	110 15 0
Rossbeg,	88 1 18	36	16	18	13	31	4	2	3	.	.	3	43 10 0	53 0 0
Tooreen,	10 3 0	30	.	.	.	.	3	.	.	.	.	.	7 10 0	5 15 0
Total,	2,785 0 4	1,734	883	295	295	590	253	134	75	1	.	76	1,374 18 7½	2,491 15 0
OUGHTERLEAGUE P., part of:														
Ballinamona,	177 1 7	69	45	24	24	48	7	6	6	.	.	6	95 15 0	140 10 0
Ballywalter,	293 0 2	111	36	9	8	17	12	5	4	.	.	4	264 5 0	268 17 0
Clonaspoe,	466 3 0	157	220	86	95	181	27	32	27	1	.	28	340 18 0	363 1 0
Clonkelly,	393 1 21	246	90	53	40	93	38	14	15	.	.	15	264 7 0	245 1 0
Cunask,	64 2 36	17	9	7	9	16	2	1	2	.	.	2	31 0 0	120 10 0
Killeaure,	354 0 18	23	45	17	17	34	3	9	0	2	.	3	287 11 0	276 16 0
Knockavilla,	132 0 12	54	18	0	6	12	11	3	3	.	.	3	122 12 0	122 10 0
Total, (b*)	1,881 1 22	677	463	202	199	401	100	70	63	3	.	66	1,347 8 0	1,545 5 0
RATHKENNAN P.:														
Rathkennan,	699 3 8	271	146	62	59	121	34	20	19	.	.	19	518 16 0	943 12 0
Rathkennan Wood,	36 3 18	6	3	7	2	9	1	1	1	.	.	1	64 4 9	213 5 0
Total,	736 2 26	277	149	69	61	130	35	21	20	.	.	20	583 0 9	1,156 17 0

BARONY OF MIDDLETHIRD.

ARDMAYLE P.:														
Ardmayle,	192 0 5	48	41	19	15	34	8	7	4	2	.	6	199 5 0	196 15 0
Ardmayle, East,	256 3 30	162	75	29	35	64	27	14	13	3	.	16	183 12 9	195 12 0
Ardmayle, West,	262 1 25	43	21	7	7	14	10	4	4	.	.	4	287 0 0	251 0 0
Ballydine,	60 0 18	108	62	24	30	54	18	11	8	.	.	8	48 10 0	48 12 0
Ballyroe,	154 3 36	58	62	22	19	41	9	11	9	.	.	9	141 5 0	124 10 0
Bawnmore,	569 1 10	177	172	62	49	111	26	25	18	2	.	20	168 5 0	373 0 0
Camus,	246 2 13	88	67	19	17	36	15	12	7	.	.	7	156 17 6	181 15 0
Castlemoyle, North,	142 1 1	63	51	22	18	40	8	6	6	.	.	6	110 5 0	124 5 0
Castlemoyle, South,	130 2 5	32	40	2	5	7	5	5	2	1	.	3	107 0 0	88 15 0
Clareen,	304 0 23	142	106	55	44	99	21	17	18	.	.	18	249 10 0	234 5 0
Clonmore North,	332 0 20	149	53	23	19	42	24	13	8	1	1	10	303 5 0	293 11 0
Clonmore, South,	154 1 19	31	22	6	8	14	4	3	2	.	.	2	79 13 0	76 5 0
Cloon,	35 0 14	19	5	.	2	2	2	2	1	.	.	1	37 10 0	27 15 0
Gortnaclogh,	34 2 8	20	17	8	8	16	3	4	3	.	.	3	33 10 0	28 10 0
Kilbreedy,	320 0 11	58	41	17	17	34	9	5	4	.	.	4	222 15 0	209 0 0
Longfield,	240 0 22	31	23	11	14	25	4	3	4	.	1	5	230 0 0	226 0 0
Moualumpera,	110 0 11	.	.	.	.	.	.	.	.	.	.	.	78 0 0	75 0 0
Nodstown,	995 0 7	406	269	110	106	216	59	41	33	.	.	33	597 17 5	685 3 0
Nodstown, North	22 0 27	46	19	9	7	16	3	2	2	.	.	2	9 15 0	16 5 0
Nodstown South,	168 1 20	61	44	16	15	31	8	7	5	2	.	7	81 15 0	83 15 0
Slatefield,	35 3 38	15	8	3	4	7	2	1	2	.	.	2	80 5 0	76 0 0
Srubane,	33 0 30	.	9	9	4	13	.	1	1	.	.	1	20 5 0	21 10 0
Total,	4,940 2 2	1,757	1,207	473	443	916	265	194	154	11	2	167	3,780 0 8	3,640 9 0
BALLYSHEEHAN P.:														
Aughnagomaun,	1,297 0 35	446	231	124	122	246	75	35	45	.	.	45	507 10 0	608 7 0
Ballintree,	383 3 36	417	47	35	33	68	71	8	12	1	.	13	352 11 0	445 15 0
Ballyheane,	134 2 15	56	29	10	10	20	4	3	4	.	.	4	84 5 0	74 12 0
Ballyherberry,	569 0 6	115	80	25	27	52	18	15	11	.	.	11	154 3 0	211 8 0
Ballykelly,	243 0 6	153	114	40	38	78	23	20	15	.	.	15	171 5 0	169 12 0

(b*) The remainder of the parish of Oughterleague is in the barony of Clanwilliam; the entire parish contains 526 persons.

Printed image digitised by the University of Southampton Library Digitisation Unit

TIPPERARY, S.R.

Parishes, Townlands, and Towns.	Area.	Population: In 1841 Persons.	Population: In 1851 Persons.	Population: In 1861 Males.	Population: In 1861 Females.	Population: In 1861 Total.	Houses: In 1841 Number.	Houses: In 1851 Number.	Houses: In 1861 Inhabited.	Houses: In 1861 Uninhabited.	Houses: In 1861 Building.	Houses: In 1861 Total.	Valuation: Poor Law Valuation in 1851.	Valuation: General Valuation in 1861.
	A. R. P.												£ s. d.	£ s. d.
BALLYSHEEHAN P.—CON.														
Ballysheehan,	403 2 16	103	44	32	29	61	15	9	9	.	.	9	304 14 0	342 16 0
Ballytarsna (Hackett),	1,190 3 13	460	309	138	154	292	71	55	60	.	.	60	494 16 0	476 13 0
Carrow,	183 3 14	86	12	8	8	17	14	7	4	1	.	5	138 0 0	121 15 0
Dually,	319 2 27	44	25	9	10	19	9	6	4	1	.	5	215 0 0	250 10 0
Farranavarra,	395 1 28	114	79	37	41	78	20	12	15	.	.	15	216 10 0	182 0 0
Fuzzough,	106 2 21	91	81	33	38	71	18	16	13	1	.	14	87 16 0	87 7 0
Garraun,	673 2 34	234	150	36	48	84	41	31	19	.	.	19	354 6 0	355 16 0
Glascloyne,	21 3 36	11	13	4	4	8	1	1	1	.	.	1	16 1 0	15 10 0
Kilballyherberry,	745 0 16	209	136	52	69	121	38	24	19	.	.	19	375 10 0	333 15 0
Marshalstown,	70 3 32	27	13	7	10	17	3	2	2	.	.	2	53 10 0	42 15 0
Newpark,	667 2 31	74	48	25	30	55	10	11	9	.	.	9	393 10 0	423 2 0
Peake,	257 2 12	146	69	10	10	20	26	10	4	.	.	4	117 8 0	82 19 0
Raheen,	93 1 35	40	42	14	18	32	8	10	6	.	.	6	57 0 0	43 5 0
Rathclogh, North,	162 1 35	96	77	20	24	44	14	13	10	2	.	12	105 15 0	78 7 0
Rathclogh, South,	172 0 39	50	34	17	11	28	7	5	5	.	.	5	115 6 0	132 5 0
Synone,	620 2 1	116	57	26	39	65	20	14	12	.	.	12	332 16 0	293 0 0
Total,	9,215 2 2	3,066	1,682	702	774	1,476	506	307	279	6	.	285	4,648 6 0	4,771 13 0
BAPTISTGRANGE P.:														
Ballygambon,	451 0 25	121	27	13	19	32	18	5	4	.	.	4	311 15 0	377 10 0
Baptistgrange,	458 0 6	121	92	33	30	63	15	13	12	.	.	12	340 10 0	334 0 0
Carrigeenbarragh,	291 3 1	124	91	37	34	71	16	11	9	.	.	9	191 0 0	204 15 0
Clonacedy,	266 0 30	71	42	17	21	38	9	7	6	.	.	6	239 15 0	223 15 0
Drumdeel,	292 3 8	69	54	26	25	53	8	7	6	.	.	6	204 13 10	210 0 0
Milltown Britton,	736 2 39	152	101	43	41	84	18	12	9	.	.	9	496 17 0	522 13 0
Newtown,	107 3 26	31	20	9	11	20	9	3	4	.	.	4	71 5 0	65 5 0
Sladagh,	141 1 3	51	53	4	3	7	7	10	1	.	.	1	104 15 0	124 5 0
Tooreen,	112 0 17	12	13	7	5	12	1	1	1	.	.	1	69 5 0	53 15 0
Total,	2,857 3 37	782	493	191	189	380	101	69	52	.	.	52	2,030 1 10	2,127 16 0
BARRETTSGRANGE P.:														
Barrettsgrange,	358 2 22	103	88	30	28	58	16	15	10	.	.	10	268 0 0	250 11 0
Barrettstown,	372 0 31	130	62	26	24	50	16	12	8	.	.	8	296 15 0	300 11 0
Crossard,	54 3 35	21	.	.	.	.	3	.	.	.	.	.	42 5 0	46 0 0
Glengaddy,	126 0 12	69	46	15	20	35	11	10	7	.	.	7	102 15 0	94 10 0
Monroe,	138 0 17	96	122	31	44	75	17	24	19	.	.	19	149 5 0	123 3 0
Total,	1,051 3 37	424	308	102	116	218	63	61	44	.	.	44	859 0 0	815 0 0
BOYTONRATH P.:														
Boytonrath,	991 2 23	255	187	92	01	173	36	31	31	2	.	33	706 13 0	670 0 0
BRICKENDOWN P.:														
Brickendown,	507 2 27	160	113	40	39	79	31	22	18	1	.	14	242 17 0	275 13 0
Killistafford,	157 0 22	87	35	10	15	25	12	8	6	.	.	6	75 15 0	79 0 0
Meldrum,	589 2 15	116	77	29	35	64	21	11	8	.	.	8	295 19 0	370 5 0
Total,	1,254 1 24	363	225	79	89	168	64	41	27	1	.	28	614 11 0	724 18 0
CLONEEN P., part of:														
Ballinard,	442 2 25	179	136	42	40	82	25	22	15	.	.	16	316 6 0	311 6 0
Ballyhomuck,	345 1 17	137	130	58	49	107	19	10	12	4	.	15	259 5 0	278 4 0
Ballyvadlea,	272 1 36	118	112	38	40	86	21	19	15	.	.	15	179 15 0	163 11 0
Bawnmacshane,	17 1 9	24	57	22	20	42	4	12	9	.	.	9	14 15 0	15 7 0
Cloran, New,	746 2 29	182	100	56	51	107	27	25	18	.	.	18	97 15 0	148 0 0
Cloran, Old,	735 0 26	276	121	37	37	74	40	16	11	.	.	11	478 15 0	514 5 0
Garrankyle,	210 1 7	89	63	36	35	71	11	11	10	.	.	10	149 15 0	155 10 0
Gurtnapisha,	667 1 4	108	118	53	47	100	17	17	15	1	.	16	153 5 0	220 12 0
Kilburry, West,	143 0 36	38	36	14	24	38	8	6	7	.	.	7	95 0 0	122 10 0
Milestown,	345 1 19	71	65	42	30	72	10	7	8	1	.	9	261 5 0	292 9 0
Tinnakilly,	297 0 1	17	5	7	7	14	1	1	1	.	.	1	81 5 0	90 10 0
Teber,	1,006 1 17	108	70	39	46	85	17	10	13	.	.	13	151 10 0	195 1 0
Tullowcossaun,	453 1 0	112	103	37	31	68	16	15	10	.	.	10	272 10 0	245 3 0
Total, (a)	5,684 1 26	1,459	1,205	481	465	946	216	178	145	6	.	151	2,531 0 0	2,753 8 0
COLMAN P.:														
Ballincor,	192 2 12	29	25	13	14	27	3	4	3	.	.	3	129 15 0	125 18 0
Ballinlough,	149 3 22	27	33	12	14	26	3	5	3	.	.	3	94 0 0	84 5 0
Colman (Cramptmore),	970 2 39	254	214	86	86	172	35	29	25	.	.	25	627 3 0	590 5 0
Colman (Hennessy),	475 3 5	220	128	65	54	117	30	25	21	.	.	21	293 5 0	299 5 0
Mecklerstown,	711 2 37	117	65	28	21	49	17	11	8	.	.	8	457 5 0	462 15 0
Rathdrum,	236 3 16	72	64	25	19	44	11	12	6	.	.	6	131 5 0	136 15 0
Total,	2,727 2 11	719	529	227	208	435	99	84	66	.	.	66	1,782 13 0	1,701 3 0

(a) The remainder of the parish of Cloneen is in the barony of Slievardagh; the entire parish contains 1,244 persons.

Printed image digitised by the University of Southampton Library Digitisation Unit

Parishes, Townlands, and Towns.	Area.	Population: In 1841. Persons.	Population: In 1851. Persons.	Population: In 1861. Males.	Population: In 1861. Females.	Population: In 1861. Total.	Houses: In 1841. Number.	Houses: In 1851. Number.	Houses: In 1861. Inhabited.	Houses: In 1861. Uninhabited.	Houses: In 1861. Building.	Houses: In 1861. Total.	Valuation: Poor Law Valuation in 1851. £ s. d.	Valuation: General Valuation in 1861. £ s. d.
	A. R. P.													
Coolbagh P.:														
Coolbawn,	343 2 26	184	72	35	39	74	26	11	14	.	.	14	184 5 0	169 10 0
Coolegh,	221 1 23	100	51	19	17	36	13	6	4	.	.	4	152 0 0	160 9 0
Grangeberry,	161 3 33	71	57	6	4	10	9	8	1	.	.	1	95 10 0	103 12 0
Killreedy,	174 3 13	47	33	13	21	34	6	5	6	.	.	6	105 10 0	104 0 0
Lismoltagh,	447 3 15	176	120	54	53	107	26	20	19	.	.	19	332 5 0	335 17 0
Milltown St. John,	403 3 9	39	47	13	15	28	4	7	4	.	.	4	362 0 0	309 15 0
Moglass,	49 2 20	.	45	11	12	23	.	3	4	1	.	5	32 10 0	35 0 0
Mortlestown,	754 3 2	155	117	41	41	82	17	13	11	.	.	11	597 10 0	572 10 0
Total,	2,557 3 21	772	542	192	202	394	101	78	65	1	.	64	1,861 10 0	1,890 13 0
Coolmundry P.:														
Bannixtown,	441 0 39	68	116	28	29	57	6	12	7	1	.	8	323 0 0	350 14 0
Bawnkeal,	17 3 18	.	.	.	.	.	.	.	.	.	.	.	14 16 0	12 16 0
Butler's-land,	72 0 6	12	11	3	8	11	2	2	2	.	.	2	58 0 0	47 0 0
Byrneskill,	137 0 31	10	11	6	5	11	1	2	2	.	.	2	87 0 0	82 0 0
Castlehiggins,	22 1 21	.	.	3	3	6	.	.	1	.	.	1	18 15 0	19 5 0
Friarsgrange,	253 2 9	68	72	22	17	39	11	11	8	.	.	8	150 15 0	156 1 0
Quartercross,	225 2 7	53	25	16	17	33	9	7	5	1	.	6	166 15 0	138 5 0
Raheenroe,	25 3 27	48	9	3	3	6	5	1	2	.	.	2	19 10 0	15 5 0
Roebuck's-land,	128 0 16	59	45	20	18	38	9	6	5	.	.	5	106 15 0	91 15 0
Strike, Lower,	100 1 26	13	13	3	4	7	2	2	2	.	.	2	80 15 0	66 0 0
Strike, Upper,	269 0 15	19	16	5	9	14	1	1	1	.	.	1	312 10 0	257 0 0
Total,	1,668 1 17	350	318	109	113	222	46	44	35	2	.	37	1,346 13 0	1,235 15 0
Dangandargan P., pt. of (d²)														
Shanballyduff,	663 3 26	230	101	48	10	83	35	14	13	.	.	13	421 16 0	462 12 0
Dogstown P.:														
Dogstown,	406 1 30	69	20	12	8	20	9	4	3	.	.	3	290 10 0	328 5 0
Donaghmore P., pt. of:														
Jossestown,	671 0 14	141	146	48	51	99	19	18	14	.	.	14	443 10 0	416 7 0
Killerk, North	468 0 13	94	59	41	41	82	14	9	10	.	.	10	290 10 0	278 5 0
Killerk, South,	4 3 34	6	5	1	1	2	1	1	1	.	.	1	4 6 0	3 15 0
Total, (e²)	1,144 0 21	243	210	90	93	183	33	28	25	.	.	25	738 0 0	702 7 0
Drangan P.:														
Ballyneenan,	122 3 16	54	47	16	12	28	9	7	3	.	.	3	85 10 0	83 10 0
Ballyneenan (Lloyd),	609 2 29	81	43	9	10	19	11	9	4	.	.	4	412 5 0	376 5 0
Ballyrichard,	415 1 28	74	39	27	25	52	11	11	7	.	.	7	316 10 0	330 0 0
Ballyvarra,	153 1 35	62	45	15	24	39	9	6	5	.	.	5	106 10 0	97 0 0
Cloonyhea,	213 2 2	74	56	17	16	33	10	11	7	.	.	7	134 15 0	136 8 0
Corbally,	530 0 15	204	153	66	59	125	31	22	21	.	.	21	308 0 0	305 5 0
Knockroe,	494 2 0	69	72	30	35	65	10	14	10	1	.	11	262 5 0	260 16 0
Knockuragh,	330 0 38	102	84	31	39	70	15	15	16	.	.	16	232 0 0	245 16 0
Kyle,	655 2 2	129	105	58	54	112	17	16	17	.	.	17	440 10 0	372 15 0
Moneyvurrin,	461 1 35	279	220	86	73	159	41	41	31	.	.	31	284 10 0	247 14 0
Newtowndrangan,	784 2 25	250	185	61	56	117	33	30	17	1	.	18	531 12 0	504 7 0
Priest-town,	124 1 13	164	15	6	11	17	26	3	3	.	.	3	77 0 0	80 15 0
Priest-town Demesne,	335 0 38	17	97	26	37	63	2	21	13	.	.	13	221 10 0	225 15 0
Prospect,	196 1 29	38	33	13	7	20	5	5	3	.	.	3	131 0 0	158 10 0
	5,427 1 25	1,617	1,244	461	458	919	230	213	157	2	.	159	3,543 17 6	3,421 16 0
Drangan T.,	.	404	337	105	118	223	80	70	43	2	.	45	.	.
Total,	5,427 1 25	2,021	1,581	566	576	1,142	310	283	200	4	.	204	3,543 17 6	3,421 16 0
Erry P.:														
Erry,	1,034 3 38	345	144	60	72	132	58	31	23	1	1	25	493 0 0	343 0 0
Grange Beg,	166 2 20	104	40	12	17	29	15	8	0	.	.	6	108 2 0	107 0 0
Grange More,	342 0 1	161	66	29	28	57	27	13	12	.	.	12	228 8 0	193 0 0
Newtown,	313 1 23	105	53	27	16	43	17	12	6	1	.	7	174 10 0	177 17 0
Total,	1,857 0 2	715	305	128	133	261	117	64	47	2	1	50	1,004 0 0	820 17 0
Fethard P.:														
Commons,	233 3 8	226	152	40	50	90	36	26	21	.	.	21	96 18 4	97 11 0
Fethard,	533 2 35	103	57	19	23	42	15	13	9	1	.	10	463 5 0	1,391 5 0
Garrinch,	152 2 32	61	6	11	16	27	8	1	7	.	.	7	152 0 0	137 5 0

(d²) The remainder of the parish of Dangandargan is in the barony of Clanwilliam; the entire parish contains 149 persons.
(e²) The remainder of the parish of Donaghmore is in the barony of Iffa and Offa, East; the entire parish contains 317 persons.

Printed image digitised by the University of Southampton Library Digitisation Unit

TIPPERARY, S.R.

Parishes, Townlands, and Towns.	Area.	Population: In 1841. Persons.	Population: In 1851. Persons.	Population: In 1861. Males.	Population: In 1861. Females.	Population: In 1861. Total.	Houses: In 1841. Number.	Houses: In 1851. Number.	Houses: In 1861. Inhabited.	Houses: In 1861. Uninhabited.	Houses: In 1861. Building.	Houses: In 1861. Total.	Valuation: Poor Law Valuation in 1851.	Valuation: General Valuation in 1861.
	A. R. P.												£ s. d.	£ s. d.
FETHARD P.—*continued.*														
Gartagea,	16 2 4	4	.	3	1	4	1	.	1	.	.	1	17 0 0	16 15 0
Grove,	219 3 27	8	7	4	2	6	1	1	1	.	.	1	133 10 0	104 0 0
Knockboordan,	163 2 19	24	22	13	11	24	3	3	4	.	.	4	145 5 0	136 0 0
Knockbrack,	69 2 10	5	5	.	.	.	1	1	.	.	.	.	63 0 0	69 10 0
Moan Beg,	62 3 26	30	23	10	9	19	4	3	3	.	.	3	56 10 0	57 15 0
Moan More,	16 0 17	.	.	.	.	.	.	.	.	.	.	.	19 0 0	21 0 0
Moneypark,	40 0 5	.	.	.	.	.	.	.	.	.	.	.	45 0 0	49 5 0
Spitalfield,	21 0 38	34	41	10	13	23	5	8	5	.	.	5	34 15 0	34 0 0
	1,530 0 30	495	313	110	125	235	76	50	51	1	.	52	1,226 3 4	2,614 7 0
Fethard T.,	.	3,915	2,767	1,038	1,265	2,303	717	672	500	60	.	560	1,605 16 4	.
Total,	1,530 0 30	4,410	3,080	1,148	1,390	2,536	793	730	551	61	.	612	2,831 19 8	2,614 7 0
GAILE P.:														
Gaile,	1,110 3 36	181	153	68	65	133	26	25	23	.	.	23	724 9 0	657 9 0
Killough,	490 1 35	157	76	33	32	65	21	11	9	.	.	9	315 11 3	341 15 0
Regaile,	174 3 35	97	36	14	14	28	16	5	5	.	.	5	116 0 0	111 5 0
Sallsquarter,	116 3 0	21	17	9	7	16	3	4	1	.	.	1	42 0 0	40 15 0
Tobernadora,	577 3 17	190	152	56	49	105	29	29	16	1	.	19	263 5 0	301 3 0
Total,	2,480 0 12	646	438	180	167	347	95	74	56	1	.	57	1,463 5 3	1,422 7 0
GRAYSTOWN P., part of: (*f*²)														
Grallagh,	908 2 30	203	139	68	81	149	46	27	29	.	.	29	422 15 0	307 8 0
HOLYCROSS P., part of:														
Glenbane, Lower,	832 1 36	203	219	51	43	94	27	32	14	.	.	14	413 10 0	490 9 0
Glenbane, Upper,	395 1 6	312	99	14	16	30	56	14	5	.	.	5	152 10 0	179 5 0
Graguenoe,	583 1 31	152	111	61	92	173	26	20	32	1	.	33	582 7 0	541 15 0
	1,016 0 33	667	429	146	151	297	111	66	51	1	.	52	1,146 7 0	1,219 9 0
Holycross T., pt. of, (*g*²)	.	126	126	.	.	.	21	20	.	.	.	.	.	.
Total, (*h*²)	1,016 0 33	793	555	146	151	297	132	86	51	1	.	52	1,146 7 0	1,219 9 0
HOREABBEY P.:														
Bellimamona,	332 0 30	74	40	16	19	35	15	9	7	.	.	7	219 10 0	196 5 0
Deerpark,	152 3 9	14	8	4	5	9	3	5	2	1	.	3	262 10 0	244 15 0
Farranamanagh,	655 3 10	319	175	31	32	63	43	33	10	2	.	12	349 16 0	433 15 0
Horeabbey,	379 0 26	129	69	29	32	61	22	13	12	1	.	13	455 2 0	484 5 0
Total,	1,520 0 7	536	292	80	88	168	83	65	31	4	.	35	1,287 0 0	1,359 0 0
KILBRAGH P.:														
Bawnatanvoher,	25 0 18	17	7	6	2	8	3	1	1	.	.	1	15 5 0	16 10 0
Glennaslaud,	62 3 15	17	4	2	4	6	3	1	1	.	.	1	39 9 0	40 5 0
Kilbragh,	324 3 19	43	36	5	10	15	6	5	1	.	.	1	235 16 0	264 10 0
Lowesgreen,	230 2 15	30	18	9	9	18	3	2	2	.	.	2	195 15 0	226 10 0
Railstown,	96 2 36	67	39	.	.	.	8	7	.	.	.	.	57 10 0	67 5 0
Rathmacarty, East,	86 1 33	76	18	19	13	32	18	8	8	.	.	6	51 5 0	58 10 0
Rathmacarty, West,	177 2 1	76	18	5	4	9	11	4	1	.	.	1	110 15 0	129 10 0
Tullamain,	95 1 32	34	40	10	13	23	4	7	3	.	.	3	71 10 0	62 10 0
Total,	1,099 2 9	362	176	56	55	111	51	30	15	.	.	15	777 7 0	865 10 0
KILCONNELL P.:														
Buffanagh,	566 1 15	145	116	42	44	86	16	15	11	.	.	11	397 10 0	353 8 0
Caherbaun,	334 2 37	189	93	38	32	70	35	19	14	.	.	14	146 10 0	154 15 0
Kilcannell,	567 3 14	205	164	38	46	84	32	26	16	1	.	17	482 0 0	419 5 0
Killallagh,	415 1 31	116	70	32	50	62	20	10	11	.	.	11	245 5 0	239 18 0
Railstown,	125 0 19	29	18	4	6	10	5	4	2	.	.	2	60 5 0	62 15 0
Rathbrit,	315 0 3	58	55	19	15	34	10	8	4	.	.	4	211 15 0	195 5 0
Total,	2,344 1 39	742	518	173	173	346	118	82	58	1	.	59	1,543 5 0	1,445 6 0
KILLEENASTEENA P.:														
Killeenasteena,	363 0 29	127	74	31	29	60	19	16	10	.	.	10	209 16 0	237 18 0
Templence,	366 1 34	93	67	36	28	63	13	10	9	.	.	9	262 9 0	250 5 0
Total,	729 2 23	220	141	66	57	123	32	26	19	.	.	19	472 5 0	488 3 0

(*f*²) The remainder of the parish of Graystown is in the barony of Slievardagh; the entire parish contains 1,439 persons.
(*g*²) The village of Holycross, not now containing 20 houses, has been included with the townlands upon which it is situated.—See page 270.
(*h*²) The remainder of the parish of Holycross is in the barony of Eliogarty; the entire parish contains 1,742 persons.

Printed image digitised by the University of Southampton Library Digitisation Unit

Parishes, Townlands, and Towns.	Area.	Population: In 1841. Persons.	Population: In 1851. Persons.	Population: In 1861. Males.	Population: In 1861. Females.	Population: In 1861. Total.	Houses: In 1841. Number.	Houses: In 1851. Number.	Houses: In 1861. Inhabited.	Houses: In 1861. Uninhabited.	Houses: In 1861. Building.	Houses: In 1861. Total.	Valuation: Poor Law Valuation in 1861. £ s. d.	Valuation: General Valuation in 1861. £ s. d.
	A. R. P.													
Kiltinan P.:														
Ballynaslea,	6 2 28	9	.	.	.	.	1	.	.	.	.	.	5 0 0	5 0 0
Boolagh,	179 3 26	201	33	16	10	34	29	5	5	.	.	5	52 15 0	77 5 0
Cappadrummin,	152 2 16	67	30	15	14	29	13	5	6	.	.	6	21 0 0	24 14 0
Clare Beg,	73 2 18	13	29	5	4	9	3	4	1	.	.	1	44 10 0	48 10 0
Clare More,	266 2 4	94	96	29	22	51	13	17	8	1	.	9	211 10 0	260 0 0
Grangebeg,	469 0 30	87	83	37	26	63	11	10	7	1	.	8	331 0 0	341 0 0
Killovally,	593 3 11	41	55	0	11	20	5	6	2	.	.	2	117 15 0	171 15 0
Killusty, North,	739 0 21	200	137	35	41	76	28	22	10	1	.	11	287 8 0	294 10 0
Killusty, South,	616 3 37	69	154	56	52	108	10	23	16	.	.	16	207 5 0	241 17 0
Kiltinan,	801 0 37	220	124	60	53	113	27	20	15	.	.	15	723 15 0	673 0 0
Loughcapple,	259 3 7	51	44	13	14	27	4	3	3	.	.	3	170 10 0	177 15 0
Moanbarron,	73 3 32	8	8	6	5	11	2	2	2	.	.	2	61 0 0	55 10 0
Rathkenty,	201 2 1	70	43	15	15	30	10	7	4	.	.	4	135 0 0	143 5 0
Tullow,	192 2 10	61	48	18	19	37	8	7	7	.	.	7	146 5 0	144 15 0
Walshsbog,	474 3 21	105	84	27	30	57	15	12	10	.	.	10	153 10 0	213 5 0
Total,	5,102 1 29	1,296	968	341	324	665	179	143	96	3	.	99	2,668 3 0	2,782 1 0
Knockgraffon P.:														
Ballygerald, East,	504 3 18	120	63	35	20	55	17	11	8	1	.	9	326 15 0	285 0 0
Ballygerald, West,	34 1 19	12	11	6	7	13	1	1	1	.	.	1	26 5 0	24 15 0
Cadillestown,	158 1 24	27	35	14	17	31	3	4	7	.	.	7	100 15 0	97 5 0
Carrigeen,	323 1 3	141	81	43	39	82	19	20	16	.	.	16	227 5 0	223 1 0
Cloghabreedy,	561 1 36	224	189	63	66	129	32	27	19	.	.	19	469 15 0	409 6 0
Donegal,	462 1 27	87	69	25	21	46	11	9	9	.	.	9	331 0 0	306 0 0
Farrankindry,	197 0 37	74	48	16	22	38	14	11	7	.	.	7	119 13 0	113 12 0
Farranlissy,	156 1 25	24	6	2	8	10	5	1	2	.	.	2	93 5 0	96 5 0
Garrandee,	152 0 21	51	42	20	18	38	8	7	6	.	.	6	106 1 0	106 7 0
Garranlea,	594 0 30	177	124	41	49	90	20	20	20	.	.	20	406 10 0	462 8 0
Glennagat,	351 1 36	122	114	45	44	89	19	15	15	.	.	15	194 5 0	204 15 0
Graigue,	400 1 22	100	59	25	25	50	13	12	7	1	.	8	291 10 0	278 7 0
Graigue, Little,	28 3 10	15	7	3	3	6	3	1	1	.	.	1	12 5 0	15 0 0
Knockannavaigh,	289 2 23	68	49	27	21	48	11	11	11	1	.	12	179 15 0	179 10 0
Knockgraffon,	2,420 3 0	842	486	231	237	468	106	80	73	1	.	74	1,691 15 0	1,698 15 0
Knocknaquill,	165 1 37	53	48	10	10	20	6	6	3	1	.	4	99 15 0	90 15 0
Loughkent, East,	250 2 19	43	31	17	11	28	7	6	5	.	.	5	166 13 0	165 15 0
Loughkent, Lower,	328 3 35	64	48	17	19	36	11	8	6	.	.	6	246 5 0	234 12 0
Loughkent, West,	265 1 26	115	52	27	24	51	17	7	8	.	.	8	232 11 0	195 18 0
Marlhill,	673 3 26	280	193	64	69	133	43	39	24	.	.	24	442 10 0	479 17 0
Nawtown,	150 2 39	63	48	24	22	46	9	8	7	.	.	7	100 15 0	110 15 0
Rahinaghmore,	84 0 30	26	24	3	6	9	3	4	1	.	.	1	58 10 0	50 15 0
Rockwall,	336 0 21	38	15	7	8	15	5	4	2	3	.	5	271 0 0	249 0 0
Springfield,	355 3 17	141	97	27	34	61	23	17	9	1	.	10	205 10 0	219 10 0
Tooloone,	127 2 33	22	19	7	0	15	3	2	2	.	.	2	63 0 0	74 10 0
Woodiustown,	458 2 13	125	96	39	31	70	18	16	13	.	.	13	341 0 0	299 15 0
	9,873 1 27	3,054	2,046	838	839	1,677	437	347	282	9	.	291	6,811 3 0	6,671 9 0
Newinn T.,	.	242	245	69	76	145	47	49	27	3	.	30	.	.
Total,	9,873 1 27	3,296	2,291	907	915	1,822	484	396	309	12	.	321	6,811 3 0	6,671 9 0
Magorban P.:														
Arbourhill,	337 1 38	31	22	21	23	44	3	2	6	.	.	6	188 15 0	167 16 0
Ballyvadin,	477 0 1	218	181	64	63	127	34	29	19	.	.	19	367 0 0	297 17 0
Clonbregan,	301 3 12	66	44	14	11	25	8	6	4	.	.	4	248 15 0	225 15 0
Coleraine,	269 1 2	91	39	10	10	20	13	4	3	.	.	3	95 10 0	164 15 0
Curraghtarsna,	571 3 22	228	185	41	47	88	34	25	16	.	.	16	258 0 0	219 1 0
Foulkstown,	378 1 17	255	173	52	75	127	40	31	24	.	.	24	332 18 0	257 18 0
Knockbrit,	296 1 13	129	77	18	21	39	18	13	6	.	1	7	215 5 0	205 14 0
Magorban,	225 1 25	40	41	21	20	41	5	4	5	1	.	6	103 0 0	136 0 0
Mobarnan,	536 2 24	190	49	20	18	38	30	7	8	.	.	8	432 10 0	402 10 0
Mocklersbill,	417 2 32	156	64	37	46	83	24	15	13	.	.	13	258 0 0	225 6 0
Silverfort,	231 3 35	23	14	4	3	7	4	3	1	1	.	2	173 17 6	191 5 0
Woodhouse,	303 0 24	41	18	5	5	10	5	3	2	2	.	4	279 0 0	235 10 0
Total,	4,149 0 5	1,466	857	307	342	649	218	142	107	4	1	112	3,032 10 6	2,731 5 0
Magowry P.:														
Ballylusky,	345 3 23	115	142	45	40	85	16	24	14	.	1	15	221 15 0	222 8 0
Cloghoteana,	364 2 32	136	89	21	26	47	22	17	10	.	.	10	216 5 0	202 8 0
Magowry,	663 0 16	219	156	69	73	142	34	27	25	.	.	25	431 0 0	417 6 0
Moyne,	269 1 30	104	48	20	23	43	18	12	8	.	.	8	144 15 0	127 13 0
Shanakyle,	288 1 32	110	26	21	17	38	20	8	6	.	.	6	196 15 0	161 5 0
Total,	1,931 2 13	684	461	176	179	355	112	88	63	.	1	64	1,210 10 0	1,131 0 0

Printed image digitised by the University of Southampton Library Digitisation Unit

TIPPERARY, S.R.

Parishes, Townlands, and Towns.	Area.	Population: In 1841. Persons.	Population: In 1851. Persons.	Population: In 1861. Males.	Population: In 1861. Females.	Population: In 1861. Total.	Houses: In 1841. Number.	Houses: In 1851. Number	Houses: In 1861. Inhabited.	Houses: In 1861. Uninhabited	Houses: In 1861. Building.	Houses: In 1861. Total.	Valuation: Poor Law Valuation in 1851.	Valuation: General Valuation in 1861.
	A. R. P.												£ s. d.	£ s. d.
MORA P.:														
Acreakirka,	51 3 14	3	8	1	4	5	1	2	1	.	.	1	34 5 0	35 15 0
Balhnattin, Lower,	238 2 29	33	29	13	14	27	8	3	4	.	.	4	177 5 0	178 0 0
Balhnattin, Upper,	306 1 29	47	69	16	16	32	6	11	7	.	.	7	133 10 0	189 15 0
Castleblake,	533 2 19	155	47	25	26	51	27	12	10	.	.	10	375 10 0	378 11 0
Garraun,	348 3 18	44	30	16	16	32	6	5	4	.	.	4	283 5 0	257 15 0
Graigue,	577 1 6	221	102	57	40	103	33	15	12	.	.	12	355 10 0	352 2 0
Maginstown,	475 2 27	163	69	19	16	35	20	10	5	.	.	5	343 15 0	338 11 0
Miltown Beg,	164 2 30	6	.	2	2	4	1	.	1	.	.	1	126 0 0	125 5 0
Miltown More,	241 0 20	55	49	26	14	40	5	8	6	.	.	6	178 15 0	181 15 0
Moorstown,	632 2 32	149	113	38	30	74	19	14	11	.	.	11	453 0 0	385 0 0
Stillinity,	37 0 20	22	14	6	5	11	5	3	2	.	.	2	19 10 0	26 0 0
Total,	3,623 0 4	898	530	219	195	414	126	83	63	.	.	63	2,525 5 0	2,376 9 0
OUTERAGH P.:														
Chamberlainstown,	294 0 24	143	111	47	44	91	26	22	18	.	.	18	151 5 0	138 12 0
Outeragh,	1,033 1 7	250	171	64	63	127	44	83	17	1	.	18	761 10 0	682 14 0
Whiteland,	220 0 33	156	126	4	2	6	31	25	2	.	.	2	95 0 0	106 10 0
Total,	1,547 2 21	554	408	115	109	224	101	80	37	1	.	38	1,007 15 0	927 16 0
PEPPARDSTOWN P.:														
Crampscastle,	539 1 13	102	128	59	64	123	15	23	21	.	.	21	470 0 0	480 15 0
Curraleen,	325 3 18	123	124	47	60	107	20	20	16	.	.	16	171 10 0	168 12 0
Everardsgrange,	169 2 14	29	44	15	12	27	4	4	3	.	.	3	104 5 0	124 7 0
Farranshen,	277 2 16	96	57	13	12	25	10	10	6	.	.	6	174 10 0	173 3 0
Higginstown,	294 2 8	12	7	4	4	8	2	2	2	.	.	2	278 0 0	301 0 0
Knockkelly,	1,347 0 33	307	200	87	80	167	41	38	26	1	.	27	1,025 10 0	903 0 0
Peppardstown,	201 1 11	25	22	15	16	31	3	3	4	.	.	4	153 15 0	139 0 0
Rathkenny,	1,075 3 0	302	177	86	61	147	42	29	21	.	.	21	682 10 0	592 14 0
Saucestown,	246 2 38	57	45	12	12	24	17	11	5	.	.	5	153 10 0	151 11 0
Tinnakilly,	301 1 33	142	96	27	31	58	23	16	10	1	.	11	152 5 0	123 15 0
Total,	4,779 1 29	1,215	900	365	352	717	177	151	114	2	.	116	3,345 15 0	3,120 2 0
RAILSTOWN P.:														
Ballydugh,	249 1 27	70	41	23	27	50	9	9	8	.	.	8	204 15 0	229 13 0
Kilbragh,	131 2 39	42	33	4	3	7	6	6	1	.	.	1	112 10 0	122 5 0
Railstown,	408 2 23	100	60	21	23	44	13	10	8	1	.	9	271 10 0	265 6 0
Stephenstownbeg,	114 2 22	44	13	9	4	13	5	2	1	.	.	1	101 10 0	82 0 0
Total,	904 1 31	256	147	57	57	114	33	27	18	1	.	19	690 5 0	719 9 0
RATHCOOL P.:														
Annesgift,	818 2 15	70	56	24	30	54	11	9	10	.	.	10	227 0 0	244 13 0
Ardsallagh,	150 1 30	10	10	5	13	13	2	2	3	.	.	3	171 15 0	153 0 0
Ballintemple,	211 2 3	59	42	16	18	34	9	8	6	.	.	6	160 15 0	154 0 0
Ballybough,	163 0 37	26	23	6	3	9	4	5	3	.	.	3	144 5 0	139 10 0
Ballyvadin,	176 0 25	97	59	25	32	57	15	9	8	.	.	8	83 0 0	99 9 0
Carrigeen,	140 0 25	126	80	12	17	29	19	15	4	.	.	4	88 15 0	82 13 0
Coolanare,	374 0 30	113	61	19	20	39	17	8	4	1	.	5	231 10 0	228 0 0
Coolmore,	474 3 12	76	61	25	30	55	11	9	8	.	.	8	579 0 0	400 10 0
Coolnoyne (Fennell),	404 2 10	239	143	80	87	167	39	26	33	1	.	34	303 5 0	282 17 0
Coolmoyne (Taylor),	162 2 31	70	39	15	7	22	11	7	3	.	.	3	114 10 0	98 5 0
Curraghscarteen,	405 3 29	78	132	54	44	98	12	20	16	.	.	16	256 5 0	223 12 0
Derryluskan,	835 2 25	162	82	27	31	58	22	11	11	.	.	11	662 0 0	663 6 0
Farranaleen,	115 2 38	42	30	14	9	23	8	8	3	.	.	3	53 0 0	55 9 0
Feheanrue,	23 1 11	12	13	0	2	11	1	1	1	.	.	1	16 15 0	18 15 0
Gorteenshumrogue,	99 3 23	27	8	4	1	5	4	1	1	1	.	2	68 0 0	56 0 0
Grangeduff,	37 1 35	27	19	5	10	15	3	3	2	.	.	2	34 15 0	32 16 0
Kilknockan,	753 0 14	172	141	40	39	79	25	23	14	.	.	14	531 18 0	508 10 0
Prospect,	174 1 17	33	42	12	12	24	4	7	4	.	.	4	131 5 0	135 6 0
Rathavin,	170 2 22	62	26	12	8	20	7	4	2	.	.	2	104 17 6	133 7 0
Rathcool,	364 3 16	59	49	9	20	29	5	5	4	.	.	4	204 15 0	229 2 0
Rosklow,	01 1 12	23	22	7	8	15	2	2	2	.	.	2	81 10 0	96 5 0
Saucestown,	96 2 15	19	22	10	7	17	3	3	3	.	.	3	89 10 0	79 10 0
Slanstown, North,	154 3 6	11	32	12	8	20	2	4	3	.	.	3	124 0 0	139 10 0
Slainstown, South,	14 0 7	55	10	2	2	4	7	2	1	.	.	1	8 0 0	11 5 0
Total,	5,904 0 8	1,677	1,200	444	450	902	243	190	149	3	.	152	4,261 5 6	4,266 10 0
REDCITY P.:														
Brodeen,	229 1 20	126	70	24	12	36	19	14	5	.	.	5	251 2 0	209 10 0
Madamsland,	39 3 26	13	3	3	3	6	1	1	1	.	.	1	36 0 0	29 5 0
Redcity,	453 1 22	99	67	31	27	58	13	13	7	1	.	8	291 5 0	304 19 0
Total,	722 2 28	238	140	58	42	100	33	28	13	1	.	14	578 7 0	543 14 0

Printed image digitised by the University of Southampton Library Digitisation Unit

Parishes, Townlands, and Towns.	Area.	Population: In 1841. Persons.	Population: In 1851. Persons.	Population: In 1861. Males.	Population: In 1861. Females.	Population: In 1861. Total.	Houses: In 1841. Number.	Houses: In 1851. Number.	Houses: In 1861. Inhabited.	Houses: In 1861. Uninhabited.	Houses: In 1861. Building.	Houses: In 1861. Total.	Valuation: Poor Law Valuation in 1861.	Valuation: General Valuation in 1861.
	A. R. P.												£ s. d.	£ s. d.
RELICKMURRY AND ATHASSEL P., pt. of:														
Castlelake,	402 2 23	173	83	20	30	50	26	14	10	2	.	12	444 15 0	344 10 0
Knockroe,	158 3 20	27	10	6	6	12	5	3	3	.	.	3	58 16 0	58 3 0
	561 2 3	200	93	26	36	62	31	17	13	2	.	15	503 11 0	402 13 0
Auxiliary Workhouse,	.	.	677	.	.	.	.	1	.	.	.	.	.	.
Total, (k²)	561 2 3	200	770	26	36	62	31	18	13	2	.	15	503 11 0	402 13 0
ST. JOHNBAPTIST P., part of:														
Ashwell's-lot,	93 3 21	4	3	.	.	.	2	1	.	.	.	.	180 10 0	200 15 0
Attykit,	492 0 16	132	190	44	32	76	18	17	13	.	.	13	209 18 0	195 17 0
Boherdogh,	14 1 18	.	.	.	.	.	.	.	.	.	.	.	271 8 0	184 18 0
Carron,	481 1 23	127	99	50	40	90	19	19	14	1	.	15	190 0 0	237 2 0
Cashel,	32 0 21	.	.	.	.	.	.	.	.	.	.	.	2,921 10 0	2,149 14 0
Charterschool-land,	50 1 25	.	.	.	.	.	.	.	.	.	.	.	96 16 0	84 10 0
Cooper's-lot,	199 1 20	82	83	11	9	20	7	5	3	.	.	3	171 5 0	185 16 0
Corralough,	62 0 18	12	6	.	1	1	2	1	1	.	.	1	50 19 0	58 10 0
Green,	19 3 10	.	.	.	.	.	.	.	.	.	.	.	346 4 0	206 10 0
Hill's-lot,	401 2 16	125	77	29	29	58	10	14	10	.	1	11	165 15 0	170 10 0
Hughes'-lot, East,	413 0 9	81	43	11	12	23	10	8	5	.	.	5	594 3 0	587 19 0
Hughes'-lot, West,	40 1 15	.	.	2	2	4	.	.	1	.	.	1	56 5 0	46 0 0
Knocksaintour,	30 1 29	17	6	4	1	5	3	2	1	.	.	1	41 8 0	33 4 0
Ladyswell,	7 3 18	.	.	.	.	.	.	.	.	.	.	.	480 12 0	271 17 0
Lalor's-lot,	317 0 22	199	155	55	69	124	32	32	27	.	.	27	277 13 0	367 6 0
Loughnafina,	18 0 19	.	.	.	.	.	.	.	.	.	.	.	262 12 0	223 1 0
Owen's and Bigg's-lot,	143 0 27	32	33	9	9	18	5	5	4	1	.	5	100 10 0	104 18 0
Price's-lot,	454 0 17	166	112	47	39	86	29	18	16	.	.	16	181 1 0	211 4 0
Racecourse,	171 3 0	34	26	7	9	16	4	3	2	.	.	2	60 15 0	75 0 0
Racecourse Demesne,	150 0 11	32	26	15	15	30	3	3	4	1	.	5	125 0 0	112 0 0
St. Francis Abbey,	12 1 3	5	.	.	.	.	2	.	.	.	.	.	48 0 0	74 0 0
Scraggaun,	96 3 33	23	10	5	4	9	5	3	2	.	.	2	101 15 0	109 4 0
Spafield,	76 0 31	6	6	1	2	3	1	1	1	.	.	1	115 15 0	86 14 0
Stephenstown,	164 2 34	46	32	6	5	11	7	3	3	.	.	3	125 15 0	121 0 0
Stonepark,	29 0 7	13	2	1	1	2	2	1	1	.	.	1	24 5 0	31 15 0
Walter's-lot,	153 0 0	41	56	.	.	.	6	10	.	.	.	.	235 13 0	226 15 0
	4,675 1 23	1,109	827	297	279	576	175	148	108	3	1	112	7,433 7 0	6,352 19 0
Cashel T., part of, (j²)	.	5,782	2,838	1,725	2,028	3,753	975	577	665	46	9	720	.	.
Do. *Workhouse,*	.	.	3,094	174	365	539	.	4	1	.	.	1	.	.
Do *Bridewell,*	.	.	.	.	1	1	.	.	1	.	.	1	.	.
County Infirmary,	.	.	.	26	20	46	.	.	1	.	.	1	.	.
Total, (k²)	4,675 1 23	6,891	6,759	2,222	2,693	4,915	1,150	727	776	49	10	835	7,433 7 0	6,352 19 0
ST. JOHNSTOWN P.:														
Kilkeonybeg,	898 2 1	301	162	44	58	102	45	32	20	.	.	20	449 5 0	512 10 0
Lismoyran,	463 1 29	208	119	40	53	93	33	20	17	.	.	17	269 10 0	296 0 0
St. Johnstown,	818 1 21	352	238	100	92	192	57	37	32	.	.	32	546 0 0	638 10 0
Total,	2,180 1 11	861	539	184	193	377	135	69	69	.	.	69	1,264 15 0	1,449 0 0
ST. PATRICKSROCK P.:														
Ballintree,	227 3 34	110	73	16	13	29	15	18	4	.	.	4	132 16 0	161 10 0
Ballycomisk,	308 1 34	63	52	19	25	44	9	7	6	.	.	6	245 5 0	230 15 0
Ballydoyle,	581 2 14	144	41	29	25	54	21	10	10	.	.	10	484 5 0	425 0 0
Ballydungh,	66 0 22	35	15	5	6	11	5	3	2	.	.	2	55 10 0	50 15 0
Ballyfowloo,	369 0 18	63	53	23	22	45	11	7	7	.	.	7	200 15 0	238 15 0
Ballyknock,	250 0 27	88	39	19	26	45	13	6	7	.	.	7	149 19 0	137 0 0
Ballymackane,	30 0 6	16	9	2	4	6	4	2	2	.	.	2	16 0 0	13 15 0
Ballypadeen,	143 0 9	54	27	13	8	21	7	5	4	.	.	4	73 15 0	76 5 0
Blackcastle,	526 2 37	154	32	39	31	70	19	11	9	.	.	9	376 15 0	340 10 0
Boscabell,	268 1 5	67	46	21	16	37	16	8	7	.	.	7	148 0 0	127 0 0
Brittas,	266 0 14	22	14	11	7	18	4	4	4	1	.	5	233 5 0	190 15 0
Camus,	777 2 19	318	159	73	75	148	58	31	26	.	.	26	579 15 0	836 15 0
Carrollspark,	41 0 10	.	.	2	2	4	.	1	1	.	.	1	41 10 0	42 0 0
Clashalsher,	139 0 16	62	34	9	6	15	9	5	3	.	.	3	67 0 0	95 15 0
Clonmore,	65 0 15	23	9	6	4	10	4	2	1	.	.	1	30 0 0	40 10 0
Daansgrove,	252 2 3	74	73	28	39	67	11	12	10	.	.	10	208 1 0	213 2 0
Eastlong,	87 1 22	47	24	2	3	5	8	5	1	.	.	1	86 0 0	105 15 0
Freaghduff,	539 2 29	177	116	52	54	106	27	24	18	2	.	20	404 10 0	432 10 0
Garranmore,	368 3 22	125	73	36	26	62	20	12	10	.	.	10	233 10 0	185 13 0
Garraun,	183 0 8	71	21	10	8	16	15	5	3	.	.	3	85 0 0	109 5 0

(i²) The remainder of the parish of Relickmurry and Athassel is in the barony of Clanwilliam; the entire parish contains 2,647 persons.
(j²) The remainder of the town of Cashel is in the parish of St. Patricksrock; the entire town, including the inmates of Public Institutions, contains 4,374 persons.
(k²) The remainder of the parish of St. Johnbaptist is in the barony of Slievardagh; the entire parish contains 5,169 persons.

Printed image digitised by the University of Southampton Library Digitisation Unit

TIPPERARY, S.R.

Parishes, Townlands, and Towns.	Area.	Population In 1841. Persons.	Population In 1851. Persons.	Population In 1861. Males.	Population In 1861. Females.	Population In 1861. Total.	Houses In 1841. Number	Houses In 1851. Number	Houses In 1861. Inhabited.	Houses In 1861. Uninhabited.	Houses In 1861. Building.	Houses In 1861. Total.	Valuation Poor Law Valuation in 1851. £ s. d.	Valuation General Valuation in 1861. £ s. d.
St. Patrickbrock P. —*continued.*	A. R. P.													
Garryandrew, North,	76 0 15	44	27	13	20	33	8	6	6	.	.	6	57 0 0	55 12 0
Garryandrew, South,	23 0 1	36	44	13	10	23	7	5	3	1	.	4	33 0 0	31 10 0
Garryard,	89 1 31	29	6	4	2	6	4	1	1	.	.	1	69 1 0	73 18 0
George's Land,	104 2 5	6	8	2	1	3	1	1	1	.	.	1	38 14 0	56 5 0
Gortnakellis,	357 1 18	95	43	19	12	31	15	9	6	.	.	6	264 10 0	249 6 0
Kilpheak,	131 0 14	37	32	18	17	33	6	5	5	.	.	5	98 0 0	73 15 0
Kilscabin,	117 1 16	8	5	1	2	3	2	2	2	.	.	2	89 4 0	72 0 0
Knockanteemple,	154 0 31	36	36	9	9	18	6	5	3	.	.	3	103 5 0	97 5 0
Knockbulloge,	62 3 25	29	18	13	8	21	5	3	3	.	.	3	39 5 0	38 15 0
Loughfeodora,	139 0 21	44	26	7	3	10	7	4	3	.	.	3	37 5 0	162 5 0
Lyonstown,	492 2 4	45	27	12	15	27	4	3	4	.	.	4	365 10 0	379 12 0
Monadreela,	120 0 36	63	12	2	2	4	10	2	1	.	.	1	67 15 0	48 5 0
Monagee,	157 2 1	8	4	3	2	5	2	2	1	.	.	1	49 11 0	54 0 0
Monameagh,	258 1 15	92	44	16	16	32	14	3	5	.	.	5	103 5 0	104 12 0
Moor,	4 2 29	.	.	.	.	.	.	.	.	.	.	.	115 8 0	84 5 0
Mountjudkin,	49 3 13	11	8	8	9	17	1	1	1	.	.	1	48 15 0	61 10 0
Palmershill,	56 1 20	.	30	1	2	3	.	8	1	.	.	1	71 0 0	70 5 0
Pigeonpark,	30 2 27	12	4	.	.	.	2	1	.	.	.	.	27 15 0	23 10 0
Rathcoun,	318 2 33	51	12	14	8	22	9	2	3	.	.	3	174 10 0	200 10 0
Rathordan,	542 3 4	194	116	60	65	125	26	21	18	.	.	18	554 1 0	616 2 0
St. Dominicksabbey,	2 1 11	.	.	.	.	.	.	.	.	.	.	.	10 16 0	23 3 0
St. Patrickscrock,	162 3 26	15	5	2	1	3	3	2	1	.	.	1	185 13 0	272 14 0
Thurlesheg,	1,014 0 7	330	166	67	50	117	53	21	16	.	.	16	619 9 0	610 17 0
Windmill,	290 2 31	113	42	13	10	23	22	8	4	.	.	4	290 8 0	293 11 0
	10,561 3 9	3,103	1,679	710	662	1,372	491	293	223	4	.	227	7,447 11 0	7,458 12 0
Cashel T., part of, (*k*)	.	1,254	1,312	279	295	574	215	401	118	7	1	126	?	.
Do *Bridewell*,	.	.	13	.	.	.	.	1	.	.	.	.	.	.
Do *Fever Hospital*,	.	.	73	.	.	.	.	1	.	.	.	.	.	.
Do *Infirmary*,	.	.	52	.	.	.	.	1	.	.	.	.	.	.
Auxiliary Workhouse,	.	.	355	.	.	.	.	2	.	.	.	.	.	.
Total,	10,561 3 9	4,357	3,994	989	957	1,946	706	699	341	11	1	353	7,447 11 0	7,458 12 0
Tullamain P.:														
Bullockpark,	119 3 25	16	12	4	4	8	2	3	2	.	.	2	96 0 0	106 0 0
Coolmoyne,	373 3 23	136	120	49	45	94	20	19	17	.	.	17	230 9 0	269 12 0
Rathsallagh,	363 3 36	80	62	24	21	45	14	9	7	.	.	7	209 5 0	236 15 0
Rosegreen,	350 3 38	143	110	48	40	88	22	18	14	.	.	14	263 15 0	270 4 0
Tullamain,	998 1 9	226	169	63	62	125	32	27	22	.	.	22	704 2 0	774 17 0
Total,	2,217 0 13	601	473	188	172	360	90	76	62	.	.	62	1,503 2 0	1,657 8 0

BARONY OF SLIEVARDAGH.

Ballingarry P.:														
Ardragh,	120 2 19	35	23	15	8	23	5	4	3	.	.	3	45 0 0	59 15 0
Aughacrumpane,	105 3 12	19	45	13	18	31	8	11	6	.	.	6	48 0 0	71 5 0
Ballaghboy,	592 3 35	206	151	63	62	125	33	25	20	1	.	21	137 18 6	316 8 0
Ballingarry, Lower,	484 1 13	314	255	93	92	185	53	49	33	7	.	40	373 5 0	346 0 0
Ballingarry, Upper,	498 0 5	234	232	110	120	230	42	53	45	1	.	46	342 13 3	438 7 0
Ballintaggart,	1,231 0 28	407	257	98	103	201	55	40	38	.	.	33	589 14 0	736 7 0
Ballyphilip,	417 8 7	341	201	46	37	83	50	38	14	.	.	14	242 10 0	240 0 0
Blackcommon,	50 0 11	331	238	96	110	206	54	41	37	6	.	43	54 17 8	76 0 0
Bolakeale,	294 0 38	84	75	24	24	48	16	13	8	1	.	9	104 3 9	141 10 0
Bolintlea,	1,058 1 17	870	627	230	236	466	152	112	77	1	1	79	837 17 7	992 15 0
Cappagh,	519 2 2	101	52	31	28	59	13	12	11	.	.	11	300 0 0	327 5 0
Clashduff,	462 3 17	84	120	52	50	102	11	18	18	1	.	17	229 14 0	281 8 0
Coalbrook,	202 3 17	216	50	27	26	53	33	8	8	.	.	8	115 0 0	152 4 0
Coolnashinnagh,	85 1 33	20	11	5	4	3	4	2	1	.	.	1	24 1 6	39 5 0
Curraheenduff,	321 3 36	481	339	118	114	232	69	79	36	3	.	39	150 17 6	172 8 0
Earlshill,	277 2 18	340	372	173	142	315	50	72	53	1	.	59	176 2 8	510 17 0
Farranrory, Lower,	338 3 5	173	105	38	50	88	21	17	12	.	.	12	418 2 7	578 13 0
Farranrory, Upper,	395 2 2	104	56	15	25	40	15	9	5	.	.	5	143 7 9	157 10 0
Fodmarnell, Lower,	110 2 37	29	19	5	5	10	3	3	1	1	.	2	42 18 8	50 5 0
Fodmarnell, Upper,	261 3 27	55	38	18	16	35	8	7	6	.	.	8	139 6 3	130 15 0
Garranacool,	630 1 24	135	128	41	43	84	20	20	13	.	.	13	347 4 4	396 15 0
Garrynagree,	273 2 39	57	46	18	18	35	11	9	6	.	.	6	92 5 0	118 15 0
Glengall,	661 1 20	230	167	69	70	139	32	25	21	.	.	21	336 2 0	382 0 0
Gortiree,	299 3 13	39	63	29	18	47	15	9	6	.	.	8	119 8 0	158 18 0
Gortnasculloge,	178 1 10	43	32	15	14	29	6	6	4	.	.	4	77 8 3	87 18 0

(*k*) The remainder of the town of Cashel is in the parish of St. Johnbaptist; the entire town, including the inmates of Public Institutions, contains 4,374 persons.

Printed image digitised by the University of Southampton Library Digitisation Unit

COUNTY OF

Parishes, Townlands, and Towns.	Area.	Population In 1841. Persons.	Population In 1851. Persons.	Population In 1861. Males.	Population In 1861. Females.	Population In 1861. Total	Houses In 1841. Number.	Houses In 1851. Number.	Houses In 1861. Inhabited.	Houses In 1861. Uninhabited.	Houses In 1861. Building.	Houses In 1861. Total	Valuation: Poor Law Valuation in 1861.	Valuation: General Valuation in 1861.
	A. R. P.												£ s. d.	£ s. d.
BALLINGARRY P.—CON.														
Gortnasmuttaun,	104 2 2	43	15	5	5	10	7	3	2	.	.	2	44 5 7	52 15 0
Harleypark,	317 1 20	84	61	26	27	53	11	10	7	2	.	9	210 8 6	262 18 0
Jessfield,	386 3 26	109	82	35	33	68	19	14	12	.	.	12	180 4 0	225 15 0
Killeheen,	271 1 6	13	21	16	29	45	1	5	6	1	.	7	190 6 6	181 10 0
Knockalenga,	195 0 30	295	208	73	67	140	43	34	23	1	.	24	109 17 6	748 10 0
Kyleballygalvan,	408 0 35	196	110	62	51	113	32	20	19	.	.	19	147 17 7	221 16 0
Lisnamrock,	317 2 10	305	120	40	54	94	42	19	16	.	.	16	150 18 6	218 2 0
Springfield,	144 1 17	68	46	21	19	40	12	12	7	.	.	7	57 19 0	84 16 0
Tinock,	382 2 33	182	131	61	56	117	24	22	18	1	.	19	139 1 0	193 4 0
Williamstown,	769 3 26	171	103	52	52	104	31	24	19	.	.	19	262 0 11	298 6 0
	13,714 1 33	6,419	4,654	1,832	1,827	3,650	996	837	609	26	1	638	7,098 2 9	9,360 13 0
Ballingarry T.,	.	643	480	169	197	366	127	113	79	9	1	89	.	.
Total,	13,714 1 33	7,062	5,134	2,001	2,024	4,025	1,123	950	688	37	2	727	7,098 2 0	9,360 13 0
BUOLICK P.:														
Ballynastick,	380 3 30	331	283	133	133	266	50	50	46	.	.	46	117 8 6	314 10 0
Bawnreagh,	436 2 6	99	71	26	31	57	13	13	10	.	.	10	62 0 0	95 10 0
Buolick,	496 1 39	156	64	33	30	63	26	12	12	.	.	12	330 10 0	397 15 0
Clonamucklon,	310 0 8	96	57	29	25	54	15	15	9	1	0	10	163 13 0	171 10 0
Clonamondra,	299 2 36	14	3	4	1	5	3	2	1	1	.	2	121 0 0	166 0 0
Coole,	262 3 28	78	101	42	53	95	11	15	15	.	.	15	126 5 0	159 0 0
Crab,	433 2 25	86	73	22	32	54	14	12	11	.	.	11	151 0 0	216 11 0
Derrycoogh,	444 2 19	42	35	13	13	26	4	3	3	.	.	3	70 15 0	69 17 0
Foilacamin,	372 0 33	200	144	49	50	99	31	24	19	.	.	19	151 18 0	182 10 0
Gorteen, Lower,	218 2 30	182	129	59	67	126	32	27	23	2	.	25	75 2 0	112 7 0
Gorteen, Upper,	242 0 8	237	169	59	71	130	39	34	22	1	.	23	67 19 0	86 5 0
Gorteenrahee,	149 3 22	9	31	15	13	28	1	3	3	1	.	4	79 0 0	97 5 0
Gortnahoo,	652 2 7	367	285	130	112	242	65	51	44	1	.	45	315 0 0	434 4 0
Graigaman,	480 1 17	199	178	84	72	156	26	26	23	1	.	24	198 7 0	218 1 0
Kilbraugh,	651 1 32	152	98	39	45	64	24	17	15	.	.	15	250 17 6	258 0 0
Knocknaglass,	147 1 26	38	46	23	21	44	6	6	7	.	.	7	54 0 0	57 5 0
Knockboy,	151 0 18	100	93	32	31	63	17	16	13	1	.	14	102 10 0	131 15 0
Littleheld,	179 1 37	32	20	4	5	9	7	3	1	.	.	1	120 11 6	134 10 0
Mellisson,	635 1 38	198	135	64	55	119	32	25	21	.	.	21	203 5 0	341 3 0
Poyntstown,	170 3 0	49	42	22	20	42	7	7	6	.	.	6	71 10 0	118 0 0
	7,116 1 11	2,060	2,036	881	880	1,761	423	361	304	9	.	313	2,892 11 0	3,301 18 0
Gortnahoo T.,	.	.	117	44	54	98	.	24	24	2	.	26	.	.
Total,	7,116 1 11	2,660	2,203	925	934	1,859	423	365	328	11	.	339	2,892 11 0	3,301 18 0
CLONEEN P., part of:														
Cappaghmore,	612 3 11	141	101	49	49	98	16	16	15	.	.	15	357 7 6	407 0 0
Kilburry, East,	272 0 0	41	32	13	20	33	7	7	4	.	.	4	172 10 0	209 8 0
Kilnagranagh,	973 3 39	310	245	84	78	162	46	46	25	.	.	25	478 12 3	592 10 0
Total, (m²)	1,858 3 10	500	378	151	147	298	69	69	44	.	.	44	1,008 9 9	1,208 18 0
CROHANE P.:														
Ballincurry,	420 3 25	237	173	70	83	153	34	31	29	.	1	30	162 18 0	210 9 0
Ballykeeln,	348 0 38	110	76	37	26	63	17	13	10	.	.	10	156 6 6	213 15 0
Ballyphilip,	221 0 15	97	67	32	35	67	12	10	12	.	.	12	108 18 9	111 3 0
Broomhill,	50 3 38	29	9	7	11	18	4	2	2	.	.	2	27 11 6	28 15 0
Coolquill,	363 3 12	97	38	16	16	32	16	8	5	.	.	5	204 5 0	241 10 0
Crohane, Lower,	1,530 3 39	469	343	130	132	262	77	54	45	2	.	47	877 6 0	1,081 11 0
Crohane, Upper,	751 0 28	212	138	60	58	118	27	23	23	1	1	25	314 0 0	382 11 0
Garryallagh,	101 2 25	35	29	13	22	35	4	4	5	.	.	5	48 2 3	56 5 0
Gortanasty, East,	62 2 33	21	53	18	18	36	4	11	8	.	.	8	37 3 0	46 19 0
Gortanasty, West,	160 3 13	70	71	22	27	49	15	13	10	.	.	10	54 11 0	90 2 0
Kilnahone,	418 3 34	131	85	39	39	78	20	14	13	.	.	13	275 17 0	300 7 0
Knockabrita,	99 1 31	48	74	35	32	67	8	15	12	2	.	14	27 7 6	49 15 0
Knocknaattin,	118 3 21	52	26	9	8	17	8	5	4	.	.	4	29 2 0	44 10 0
Knockilterra,	118 3 13	6	53	7	8	15	1	8	3	.	.	3	68 5 0	77 8 0
Knocknagapple,	88 2 4	49	51	5	2	7	7	9	1	.	.	1	29 5 0	40 15 0
Liskinn,	340 1 13	94	153	24	25	49	18	32	11	.	.	11	142 19 0	167 15 0
Tarsna,	236 3 14	60	27	10	11	21	10	4	3	.	.	3	102 5 4	121 10 0
Total,	5,434 0 34	1,817	1,464	534	553	1,087	280	256	196	5	2	203	2,666 3 9	3,265 0 0

(m²) The remainder of the parish of Cloneen is in the barony of Middletkird; the entire parish contains 1,244 persons.

Printed image digitised by the University of Southampton Library Digitisation Unit

TIPPERARY, S.R.

Parishes, Townlands, and Towns.	Area.	Population: In 1841. Persons.	Population: In 1851. Persons.	Population: In 1861. Males.	Population: In 1861. Females.	Population: In 1861. Total.	Houses: In 1841. Number.	Houses: In 1851. Number.	Houses: In 1861. Inhabited.	Houses: In 1861. Uninhabited.	Houses: In 1861. Building.	Houses: In 1861. Total.	Valuation: Poor Law Valuation in 1851. £ s. d.	Valuation: General Valuation in 1861. £ s. d.
	A. R. P.													
FENNOR P.:														
Clonoura,	1,596 1 26	343	249	107	103	210	56	49	40	.	.	40	314 8 0	414 7 0
Fennor,	1,126 0 35	420	249	88	95	183	65	44	33	5	.	38	517 4 0	677 14 0
Garryclogh,	323 1 38	54	55	25	22	47	8	7	7	.	.	7	142 15 0	132 0 0
Graiguepadeen,	1,115 2 4	510	348	146	134	280	74	58	49	3	1	53	530 10 0	530 16 0
Inchirourke,	1,492 2 32	161	111	56	60	116	21	21	19	.	.	19	375 13 0	327 0 0
Poyntstown,	571 3 19	127	125	51	52	103	17	22	17	1	.	18	241 15 0	369 18 0
Rathbeg,	648 0 19	189	102	40	42	82	25	17	12	.	.	12	364 10 0	470 5 0
Urard,	1,043 2 8	534	396	128	132	260	85	75	52	2	1	55	509 5 0	645 0 0
Total,	7,917 3 23	2,338	1,635	641	640	1,281	351	293	229	11	2	242	2,843 17 0	3,567 1 0
GARRANGIBBON P., part of:														
Ardhane,	199 3 30	106	76	26	27	53	13	14	11	.	.	11	82 19 3	90 15 0
Bleenaleen, Lower,	181 2 14	23	20	9	9	18	2	2	2	.	.	2	185 0 0	101 0 0
Bleenaleen, Upper,	165 0 12	37	36	11	10	21	4	4	3	.	.	3	135 13 6	115 18 0
Cheesemount,	157 0 24	44	37	24	13	37	7	6	4	.	.	4	124 0 0	97 5 0
Garranbeg,	174 2 34	24	17	2	3	5	2	2	2	.	.	2	143 2 0	106 15 0
Garrangibbon,	132 1 20	48	25	17	10	27	4	5	4	.	.	4	142 10 0	122 10 0
Garrymorris,	210 2 19	74	68	26	27	53	11	8	8	.	.	8	151 3 6	139 5 0
Glenacuana,	165 1 11	96	34	12	20	32	16	7	6	.	.	6	84 8 3	84 5 0
Heathview,	244 3 22	63	89	31	38	69	9	13	13	.	.	13	167 12 0	144 15 0
Raheen,	94 0 8	49	36	14	14	28	6	7	7	.	.	7	47 5 0	52 5 0
Total, (n²)	1,705 2 34	564	440	172	171	343	79	69	60	.	.	60	1,213 14 0	1,056 13 0
GRANGEMOCKLER P.:														
Billaghage,	100 3 30	57	31	10	13	23	9	4	3	.	.	3	45 16 6	62 0 0
Ballinruan,	293 2 27	116	65	22	20	42	16	9	9	.	.	9	90 15 4	119 11 0
Ballytahil,	25 1 6	.	7	2	4	6	.	2	2	.	.	2	13 14 0	14 5 0
Glennaskagh,	1,218 0 12	411	314	113	113	226	63	51	40	.	.	40	269 10 3	301 12 0
Grangemockler,	899 3 31	469	221	76	85	161	30	38	27	2	.	29	469 2 6	472 14 0
Tinlough,	265 2 22	53	50	17	17	34	7	0	6	.	.	6	62 15 6	109 0 0
	2,803 2 8	1,106	688	240	252	492	175	112	87	2	.	89	957 14 1	1,139 2 0
Ninemilehouse T., part of, (o²)	.	.	116	59	71	130	.	22	27	.	.	27	.	.
Total,	2,803 2 8	1,106	804	299	323	622	175	134	114	2	.	116	957 14 1	1,139 2 0
GRAYSTOWN P., part of:														
Ballaghboy,	773 1 0	187	174	78	75	153	30	28	21	1	.	22	303 15 0	370 1 0
Ballintogher,	551 3 37	156	94	40	37	77	22	19	17	.	.	17	261 15 0	266 13 0
Ballinunty,	218 2 33	23	41	11	9	20	7	8	3	1	.	4	166 1 0	187 0 0
Balhnure,	853 1 22	437	301	124	100	224	71	56	39	6	.	45	504 15 0	571 18 0
Coolegh,	533 1 31	163	114	57	61	118	24	18	17	.	.	17	201 15 0	223 10 0
Derricknew,	643 2 30	73	56	27	28	55	9	8	8	1	.	9	116 10 0	126 17 0
Dungub,	195 2 2	50	51	11	12	23	7	9	4	.	.	4	135 0 0	141 3 0
Graystown,	583 2 10	150	122	50	53	103	21	18	17	1	.	18	363 0 0	443 0 0
Kilboy,	67 0 31	31	16	7	3	10	3	3	2	.	.	2	45 8 0	44 15 0
Lurgoe,	1,375 3 22	308	243	97	101	198	42	38	33	.	.	33	486 4 0	477 7 0
Mardyke,	115 1 23	90	30	15	12	27	12	7	3	.	.	3	81 16 0	96 4 0
Noan,	831 1 7	411	241	71	77	148	64	41	26	3	.	29	653 10 0	654 1 0
Springhill,	44 3 22	16	6	8	4	9	2	2	3	.	.	3	86 0 0	42 18 0
	6,893 0 35	2,145	1,489	593	572	1,165	314	254	193	13	.	206	3,354 6 0	3,645 7 0
Mardyke T.,	.	118	111	69	56	125	32	32	22	.	.	22	.	.
Total, (p²)	6,893 0 35	2,263	1,000	662	628	1,290	346	286	215	13	.	228	3,354 6 0	3,645 7 0
ISERTKIERAN P.:														
Ballynacloghy,	315 2 29	24	70	22	34	56	5	12	10	.	.	10	250 1 9	268 18 0
Ballyvadlea,	316 1 38	69	41	15	17	32	9	7	5	.	.	5	202 5 9	241 2 0
Beeverstown,	370 3 32	120	101	33	35	68	19	17	12	.	.	12	252 18 3	268 14 0
Cappaghnagarrane,	425 1 31	128	110	38	45	83	24	21	15	1	.	16	253 0 6	239 10 0
Total,	1,428 2 10	341	322	108	131	239	57	57	42	1	.	43	958 6 3	1,063 19 0
KILCOOLY P., part of:														
Ballinunty,	241 3 27	180	32	15	13	28	33	6	4	.	.	4	183 2 0	210 15 0
Bawnlea,	259 2 23	204	125	46	53	99	33	28	18	3	.	21	78 8 0	124 0 0
Blackcommon,	118 0 13	427	240	135	123	258	62	53	45	1	.	46	38 14 6	70 5 0
Crossoges,	204 1 15	93	64	32	38	70	15	14	15	1	.	16	96 17 0	133 10 0
Deerpark,	164 0 10	5	3	3	3	6	1	1	1	.	.	1	46 0 0	57 0 0

(n²) The remainder of the parish of Garrangibbon is in the barony of Iffa and Offa, East; the entire parish contains 728 persons.
(o²) The remainder of the town of Ninemilehouse is in the parish of Templemichael; the entire town contains 240 persons.
(p²) The remainder of the parish of Graystown is in the barony of Middlethird; the entire parish contains 1,439 persons.

Printed image digitised by the University of Southampton Library Digitisation Unit

Parishes, Townlands, and Towns.	Area.	Population: In 1841. Persons.	Population: In 1851. Persons.	Population: In 1861. Males.	Population: In 1861. Females.	Population: In 1861. Total.	Houses: In 1841. Number.	Houses: In 1851. Number.	Houses: In 1861. Inhabited.	Houses: In 1861. Uninhabited.	Houses: In 1861. Building.	Houses: In 1861. Total.	Valuation: Poor Law Valuation in 1851. £ s. d.	Valuation: General Valuation in 1861. £ s. d.
	A. R. P.													
KILCOOLY P., pt. of—(g²)														
Derryvella,	857 2 3	23	29	8	12	21	4	5	4	.	.	4	96 0 0	113 5 0
Garrausilly,	321 2 0	85	77	28	28	56	15	15	9	3	.	12	105 10 0	132 15 0
Glengoole, North,	809 3 10	252	207	91	77	168	38	33	27	.	.	27	478 18 0	612 0 0
Glengoole, South,	714 0 14	398	274	109	105	214	63	52	40	1	.	41	366 0 0	380 5 0
Graigaheesha,	496 3 13	103	74	29	36	65	14	9	0	.	.	9	255 5 0	342 15 0
Grangecastle,	214 3 26	50	47	8	12	20	7	7	5	.	.	5	156 10 0	188 15 0
Grangecrag,	138 2 28	135	69	21	28	49	23	10	7	.	.	7	28 10 0	58 0 0
Grangehill,	200 1 26	80	84	26	32	58	15	14	12	.	.	12	82 15 0	99 15 0
Kilbrannel,	293 3 13	34	30	10	24	40	14	5	5	.	.	5	113 15 0	164 0 0
Kilcoolyabbey,	1,455 1 15	304	269	94	113	207	40	40	36	4	.	40	701 5 0	1,239 15 0
Knockatooreen,	427 1 38	227	126	63	60	123	38	29	25	2	.	27	156 5 0	218 10 0
Lisduff,	638 1 1	250	152	52	47	99	47	33	19	1	.	20	232 16 0	306 5 0
Newhall,	105 0 10	22	33	9	9	18	4	4	4	.	.	4	35 0 0	53 15 0
Newpark,	307 0 34	90	65	24	27	51	14	11	9	1	.	10	96 0 0	146 10 0
Renaghmore,	364 3 14	224	183	55	55	110	39	34	20	2	.	22	130 2 0	144 5 0
Sallybog,	204 1 26	29	12	5	5	10	4	3	2	2	.	4	39 2 6	55 5 0
Springfield,	118 0 37	30	23	4	5	9	13	4	2	1	.	3	52 0 0	55 5 0
	8,664 1 36	3,343	2,257	874	905	1,779	546	410	318	22	.	340	3,633 15 0	4,915 10 0
Ballinunty T., part of, (g²)	.	.	152	71	71	142	.	27	22	2	.	24	.	.
New Birmingham T.,	.	315	264	96	115	211	59	52	37	3	1	41	.	.
Do. Bridewell,	.	.	9	.	.	.	.	1	.	.	.	.	.	.
Total, (r²)	8,664 1 36	3,658	2,682	1,041	1,091	2,132	605	490	377	27	1	405	3,633 15 0	4,915 10 0
KILLENAULE P.:														
Balletogher,	275 3 22	.	10	9	7	16	.	1	2	.	.	2	84 10 0	144 10 0
Castlequarter,	181 0 16	34	34	22	30	52	4	0	11	.	.	11	161 0 0	137 7 0
Cathcarnstowo,	521 0 6	154	112	47	43	90	23	15	13	1	.	14	353 0 0	343 13 0
Coolline,	302 0 10	42	42	7	3	10	8	3	2	.	.	2	124 10 0	179 17 0
Crosscannon,	89 3 12	31	19	9	14	23	6	6	5	.	.	5	75 5 0	78 5 0
Dunguib,	127 1 1	63	34	11	12	23	13	9	7	.	.	7	75 5 0	97 6 0
Garrane,	73 3 32	86	80	19	28	47	13	17	10	1	.	11	56 10 0	61 15 0
Graigue, Lower,	566 0 53	131	100	51	52	103	21	14	13	.	.	13	411 10 0	407 16 0
Graigue, Upper,	200 1 25	106	52	12	16	28	13	11	5	.	.	5	87 10 0	101 18 0
Killeno,	1,585 2 30	383	129	67	61	128	65	25	24	1	.	25	317 10 0	460 7 0
Killenaule,	324 3 24	.	.	18	21	39	.	.	9	.	.	9	319 0 0	739 1 0
Knockanglass,	651 0 2	192	129	46	56	102	34	23	18	.	.	18	468 10 0	440 15 0
Knockavadagh,	320 0 26	102	59	28	28	56	17	16	13	.	.	13	357 11 0	307 4 0
Lanespark,	591 1 11	148	213	35	36	71	24	34	12	.	.	12	379 10 0	395 1 0
Moglass,	372 3 12	62	40	12	18	30	10	8	6	1	.	7	280 15 0	319 0 0
Mossiatt,	192 1 17	122	86	23	33	56	23	15	10	.	.	10	145 15 0	128 19 0
Mountajlor,	109 0 16	12	13	2	1	3	2	2	1	.	.	1	69 0 0	75 0 0
Rathmooley,	286 3 35	107	71	29	31	60	15	15	11	.	.	11	147 10 0	174 15 0
Rathroe,	137 3 12	136	57	16	11	27	20	13	5	.	.	5	65 5 0	83 10 0
Roao,	272 1 39	40	36	11	11	22	5	4	3	.	.	3	231 0 0	239 10 0
Springhill,	126 3 34	18	11	4	2	6	2	2	1	.	.	1	90 5 0	82 12 0
	7,711 1 15	1,969	1,327	478	514	992	310	247	181	4	.	185	4,300 11 0	5,000 19 0
Ballinunty T., pt. of, (s²)	.	.	41	16	21	37	.	7	5	3	.	8	.	.
Killenaule T.,	.	1,786	1,253	501	564	1,065	340	262	206	3	.	209	534 0 0	.
Total,	7,711 1 15	3,755	2,621	995	1,099	2,094	650	516	392	10	.	402	4,834 19 0	5,008 19 0
KILVEMNON P.:														
Ballycullin,	617 0 25	304	222	103	89	192	43	37	31	.	.	31	495 5 1	563 6 0
Ballydavid,	621 3 24	156	142	63	58	121	24	19	17	.	.	17	356 12 3	460 13 0
Ballydoggan,	417 0 29	201	133	52	68	120	31	23	22	.	.	22	213 18 6	251 7 0
Ballylanigan (Cramer),	258 2 33	50	33	24	27	51	15	12	8	.	.	8	95 2 1	109 10 0
Ballylanigan (Pennefather),	216 0 8	148	91	47	42	89	27	19	16	.	.	16	146 3 9	199 5 0
Ballytohill,	185 3 23	54	18	11	10	21	7	3	3	.	.	3	102 5 0	103 3 0
Ballywalter,	562 0 34	163	80	35	42	77	26	17	15	.	.	15	300 0 3	341 16 0
Bawnavrena, Lower,	236 3 11	111	63	22	20	42	23	14	11	.	.	11	86 15 6	97 2 0
Bawnavrena, Upper,	173 1 4	85	8	26	24	50	12	4	8	1	.	9	134 10 6	127 12 0
Bawnrickard,	211 3 8	73	55	14	20	34	10	7	5	.	.	5	34 16 6	111 3 0
Boherboy,	1,085 2 20	201	229	82	75	157	23	39	29	.	.	29	252 5 9	326 6 0
Cappoge,	245 0 11	49	27	6	7	13	7	3	2	.	.	2	170 11 0	139 15 0
Clonagoose,	406 3 13	129	65	25	30	55	20	9	7	2	.	9	272 5 10	261 0 0
Clonlahy,	237 0 16	19	13	6	5	11	3	2	2	.	.	2	162 6 0	176 0 0
Fenane,	134 1 18	37	8	7	7	14	6	3	4	.	.	4	64 0 0	81 0 0

(g²) The remainder of the town of Ballinunty is in the parish of Killenaule; the entire town contains 179 persons.
(r²) The remainder of the parish of Kilcooly is in the barony of Eliogarty, in the North Riding, and in the barony of Gaunagh, county of Kilkenny; the entire parish contains 2,503 persons.
(s²) See note (g²).

Pnnted image digitised by the University of Southampton Library Digitisation Unit

TIPPERARY, S.R.

Parishes, Townlands, and Towns.	Area.	Population In 1841. Persons.	Population In 1851. Persons.	Population In 1861. Males.	Population In 1861. Females	Population In 1861. Total.	Houses In 1841. Number	Houses In 1851. Number	Houses In 1861. Inhabited.	Houses In 1861. Uninhabited.	Houses In 1861. Building.	Houses In 1861. Total	Valuation Poor Law Valuation in 1851.	Valuation General Valuation in 1861.
	A. R. P.												£ s. d.	£ s. d.
KILVEMNON P.—*con.*														
Gurteen (Bryan),	207 3 15	19	22	8	10	18	1	1	1	.	.	1	167 13 6	182 15 0
Gurteen (Pennefather),	459 8 13	226	155	46	51	97	42	27	19	1	.	20	156 18 9	187 8 0
Killaghy,	351 0 17	109	20	6	5	11	13	3	2	.	.	2	209 17 8	315 5 0
Kilvemnon,	653 2 35	230	210	95	90	185	43	31	26	1	.	29	363 14 0	444 1 0
Kylaglass,	125 1 6	14	8	1	1	2	2	2	1	.	.	1	38 9 0	44 15 0
Kylatlea,	310 0 12	240	127	53	77	130	33	21	22	1	.	23	99 8 9	144 3 0
Kylawilling,	129 2 21	8	8	6	2	8	1	1	1	.	.	1	74 1 0	68 10 0
Kylefieaghane,	195 2 33	48	41	19	13	32	7	6	5	.	.	5	46 8 0	82 12 0
Mullinahone,	199 1 7	109	76	25	29	54	18	16	11	.	.	11	585 13 8	463 10 0
Mullinoly,	203 2 32	93	85	34	45	79	15	14	14	4	.	18	196 8 6	203 10 0
Pollagh (Blunden),	79 0 21	.	.	.	.	.	.	.	.	.	.	.	52 0 0	39 10 0
Pollagh (Pennefather),	30 0 19	.	.	.	.	.	.	.	.	.	.	.	6 15 6	15 5 0
Poulacapple, East,	747 2 7	357	284	103	100	203	66	55	45	1	.	46	251 19 3	442 0 0
Poulacapple, West,	769 2 8	385	285	121	129	250	67	55	54	1	.	55	402 8 6	451 2 0
Raheen,	63 1 0	10	5	2	.	2	1	1	1	.	.	1	36 0 9	34 15 0
Rossane,	165 2 12	14	10	.	.	.	2	2	.	1	.	1	154 4 0	110 15 0
	10,551 1 15	3,677	2,533	1,042	1,076	2,118	596	451	384	13	.	397	5,901 7 2	6,609 14 0
Mullinahone T.,	.	1,306	1,011	487	487	974	238	230	173	9	1	183	.	.
Total,	10,551 1 15	4,983	3,544	1,528	1,563	3,092	836	681	557	22	1	580	5,901 7 2	6,609 14 0
LICKFINN P.:														
Lickfinn,	575 2 11	390	132	35	39	74	68	24	10	.	.	10	210 14 0	294 5 0
Tullequane,	104 0 33	158	37	.	.	.	24	7	.	.	.	.	46 6 0	52 10 0
Total,	679 3 4	548	169	35	39	74	92	31	10	.	.	10	257 0 0	346 15 0
LISMALIN P.:														
Ballydonnell,	893 1 15	444	312	88	83	171	69	56	27	1	.	28	381 0 3	624 15 0
Cloncurry,	45 2 5	14	17	8	2	10	2	2	2	.	.	2	15 7 6	23 0 0
Fenningsbog,	112 1 27	54	24	12	15	27	3	5	4	.	.	4	37 6 6	50 10 0
Gragaugh,	754 0 33	243	196	83	75	158	36	32	24	.	1	25	440 13 0	534 18 0
Harleypark,	57 1 15	.	16	4	2	6	.	3	1	.	.	1	43 16 0	56 0 0
Islands,	344 0 10	84	61	24	23	47	12	11	9	.	.	9	314 8 0	307 13 0
Knockulty,	317 0 24	125	76	32	34	66	18	14	12	.	.	12	111 4 0	156 15 0
Lismalin,	554 2 20	168	175	72	79	151	22	32	29	.	.	29	381 12 6	401 6 0
Mackanawood,	203 0 26	12	13	4	3	7	3	3	2	.	.	2	74 11 8	86 2 0
Mohober,	959 2 27	273	216	89	97	186	41	37	29	1	.	30	757 16 8	788 17 0
Total,	4,241 2 2	1,417	1,106	416	413	829	211	195	139	2	1	142	2,757 15 9	3,029 16 0
MODESHIL P.:														
Affoley,	165 2 4	13	23	15	12	27	2	3	4	.	.	4	69 11 6	91 10 0
Ballyvoneen,	274 2 12	120	48	19	20	39	16	9	8	1	.	9	154 13 11	184 15 0
Clashbeg,	199 0 20	68	62	24	27	51	9	9	6	1	.	7	114 1 0	123 0 0
Graigue,	224 1 26	54	59	41	41	82	11	10	10	.	.	10	129 15 0	146 5 0
Jamestown,	318 0 29	82	51	24	27	51	13	8	8	.	.	8	163 18 3	203 15 0
Kyleaduhir,	224 2 20	53	38	7	13	20	11	10	5	.	.	5	45 8 0	61 17 0
Kyleagheane,	263 3 34	35	20	11	9	20	6	6	4	.	.	4	135 3 0	145 16 0
Modeshil (Ayre),	1,032 2 23	422	303	134	140	274	73	67	55	1	.	56	434 11 0	625 0 0
Modeshil (Sankey),	377 2 25	151	79	31	30	61	21	13	11	.	.	11	294 4 0	297 10 0
Total,	3,100 2 33	1,033	683	306	319	625	162	135	111	3	.	114	1,591 3 8	1,679 10 0
MOWNEY P.:														
Garryuoe,	365 2 36	195	139	52	58	110	30	28	19	.	.	19	197 12 6	251 2 0
Shangarry,	1,156 0 4	233	221	89	90	179	56	36	27	1	.	28	795 9 0	943 3 0
Total,	1,521 3 0	428	360	141	148	289	86	64	46	1	.	47	993 1 6	1,194 5 0
NEWTOWNLENNAN P., part of:														
Alenny, Little,	84 0 11	113	53	25	25	50	17	9	8	.	.	8	56 3 0	55 0 0
Attyjames,	169 2 22	52	21	17	8	25	5	3	3	.	.	3	130 9 3	114 5 0
Ballybronoge,	196 1 25	35	36	16	12	28	3	8	3	.	.	3	132 11 0	116 0 0
Clashnasmut,	437 0 0	177	192	74	75	149	31	27	29	1	.	30	219 12 3	220 10 0
Curraheen,	576 0 7	128	83	29	25	54	18	10	6	1	.	7	371 19 0	260 13 0
Oldcastle,	77 1 8	7	9	7	9	16	1	1	2	.	.	2	44 14 0	35 13 0
Tiree,	77 2 13	18	28	9	10	19	4	5	3	.	.	3	53 8 0	39 10 0
Total, (*s*)	1,618 0 6	530	422	177	164	341	79	58	54	2	.	58	1,009 2 0	841 15 0

(*s*) The remainder of the parish of Newtownlennan is in the barony of Iffa and Offa, East; the entire parish contains 1,147 persons.

Printed image digitised by the University of Southampton Library Digitisation Unit

COUNTY OF TIPPERARY, SOUTH RIDING.

Parishes, Townlands, and Towns.	Area.	Population: In 1841. Persons.	Population: In 1851. Persons.	Population: In 1861. Males.	Population: In 1861. Females.	Population: In 1861. Total.	Houses: In 1841. Number.	Houses: In 1851. Number.	Houses: In 1861. Inhabited.	Houses: In 1861. Uninhabited.	Houses: In 1861. Building.	Houses: In 1861. Total.	Valuation: Poor Law Valuation in 1851.	Valuation: General Valuation in 1861.
	A. R. P.												£ s. d.	£ s. d.
ST. JOHNBAPTIST P., part of:														
Burnchurch,	377 3 5	187	158	71	63	134	31	26	25	.	.	25	214 10 0	239 16 0
Knockforlagh,	236 2 33	70	55	18	21	39	10	9	7	.	.	7	61 0 0	92 2 0
Masserghshill,	326 3 15	169	96	38	43	81	27	22	17	.	.	17	180 10 0	179 1 0
Total, (n²)	941 1 13	426	309	125	129	254	68	57	49	.	.	49	456 0 0	511 1 0
TEMPLEMICHAEL P.:														
Ballinvir,	369 1 23	118	72	30	38	68	17	15	13	1	.	14	161 8 0	187 0 0
Cappagh,	54 1 20	15	11	5	6	11	4	2	3	.	.	3	23 2 0	23 15 0
Castlejohn,	364 0 23	270	187	81	88	169	41	33	32	.	.	32	238 16 0	222 2 0
Coolarkin,	256 0 37	36	23	8	7	15	5	3	2	.	.	2	98 2 0	110 0 0
Cream,	196 0 30	38	25	12	14	26	6	4	4	.	.	4	53 13 6	86 15 0
Currasilla, Lower,	235 2 13	66	41	9	13	22	7	7	4	.	.	4	140 13 11	134 15 0
Currasilla, Upper,	394 2 38	93	72	33	37	70	13	10	9	.	.	9	217 5 6	224 5 0
Gortknock,	55 3 23	12	10	3	3	6	3	2	2	.	.	2	23 16 0	30 18 0
Hardbog,	205 3 18	50	52	18	17	33	7	8	6	.	.	6	50 14 0	69 10 0
Kilbinch,	117 3 6	40	27	10	12	22	5	4	4	.	.	4	58 15 6	66 10 0
Mangan,	257 2 34	57	48	11	12	23	5	6	4	1	.	5	135 3 0	125 5 0
Ninemilehouse,	57 1 17	.	.	.	.	.	.	.	.	.	.	.	89 8 0	71 15 0
Rockview,	121 1 2	19	28	5	3	8	2	6	1	.	.	1	42 0 0	61 2 0
Templemichael,	183 1 10	53	63	29	26	55	6	6	5	.	.	5	133 7 0	127 18 0
	2,869 3 14	867	659	252	276	528	121	106	89	2	.	91	1,466 6 5	1,541 10 0
Ninemilehouse T., part of, (n²)	.	160	116	58	52	110	26	21	22	1	.	23	.	.
Total,	2,869 3 14	1,027	775	310	328	638	147	127	111	3	.	114	1,466 6 5	1,541 10 0

(n²) The remainder of the parish of St. Johnbaptist is in the barony of Middlethird; the entire parish contains 5,169 persons.
(n²) The remainder of the town of Ninemilehouse is in the parish of Grangemockler; the entire town contains 240 persons.

SUMMARY BY BARONIES.

Baronies.	Area.	Population: In 1841. Persons.	Population: In 1851. Persons.	Population: In 1861. Males.	Population: In 1861. Females.	Population: In 1861. Total.	Houses: In 1841. Number.	Houses: In 1851. Number.	Houses: In 1861. Inhabited.	Houses: In 1861. Uninhabited.	Houses: In 1861. Building.	Houses: In 1861. Total.	Valuation: Poor Law Valuation in 1851.	Valuation: General Valuation in 1861.
	A. R. P.												£ s. d.	£ s. d.
Clanwilliam,	115,969 1 10	52,420	42,101	15,720	15,975	31,695	7,724	5,949	4,978	162	28	5,168	83,404 8 1½	101,563 1 0
Ifla and Offa, East,	57,134 0 9	41,696	38,261	13,852	15,630	29,482	6,066	5,522	4,361	257	15	4,633	61,194 4 8½	70,749 2 0
Ifla and Offa, West,	117,175 2 5	43,694	32,622	12,562	12,421	24,983	6,996	5,129	3,914	131	11	4,056	47,926 16 0	61,592 13 0
Kilnamanagh, Lower,	42,041 2 24	14,385	9,143	3,812	3,704	7,516	2,024	1,343	1,123	30	3	1,164	26,889 1 6½	27,446 12 0
Middlethird,	113,641 3 24	45,731	34,691	12,002	12,716	24,718	7,176	5,538	4,221	192	16	4,452	60,458 2 11	76,363 11 0
Slievardagh,	90,772 3 16	36,456	26,651	10,568	10,844	21,412	5,827	4,853	3,762	150	9	3,921	45,893 17 1	54,012 6 0
Total,	536,726 1 8	234,392	184,359	68,516	71,370	139,886	35,813	28,325	22,392	930	82	23,404	359,736 10 4½	393,727 5 0

The valuation, in 1861, of the Telegraph in Clanwilliam barony, £15 15s.; in Ifla and Offa, East, £10 5s.; in Ifla and Offa, West, £3 5s.; and in Kilnamanagh, Lower, £5 5s., is included in the totals of these baronies respectively.

Printed image digitised by the University of Southampton Library Digitisation Unit

COUNTY OF TIPPERARY, SOUTH RIDING.

POOR LAW UNIONS AND ELECTORAL DIVISIONS.

UNION OF CALLAN, Part of.[a]

Electoral Divisions.	Area.	Population					Houses						Valuation	
		In 1841.	In 1851.	In 1861.			In 1841.	In 1851.	In 1861.				Poor Law Valuation in 1851.	General Valuation in 1861.
		Persons.	Persons.	Males.	Females.	Total	Number.	Number.	Inhabited.	Uninhabited.	Building.	Total.		
	A. R. P.												£ s. d.	£ s. d.
Assor,	5,942 2 32	1,634	1,235	496	516	1,012	233	216	167	3	.	170	3,062 3 0	3,546 9 0
Ballingarry,	6,321 3 1	2,901	2,361	887	924	1,811	486	454	332	21	2	355	3,692 2 6	4,467 14 0
Ballyphilip,	3,969 3 29	2,731	2,039	765	750	1,515	411	373	260	7	1	268	2,031 16 6	3,402 0 0
Crohane,	4,216 2 29	1,494	1,079	447	442	889	238	195	153	5	1	159	2,194 1 9	2,632 4 0
Farranrory,	5,870 2 20	2,435	1,694	667	680	1,347	400	299	219	9	1	229	2,961 11 0	3,471 11 0
Kilvemnon,	4,608 1 0	1,933	1,487	612	616	1,228	329	265	227	4	.	231	2,235 8 10	2,845 0 0
Medeshil,	6,083 0 6	1,852	1,326	590	594	1,184	278	243	195	5	.	200	3,336 16 0	3,921 14 0
Mullinahone,	4,852 1 26	2,856	1,961	858	901	1,759	490	403	314	18	1	333	3,349 9 0	3,472 16 0
Total,	41,863 1 14	17,915	13,172	5,322	5,423	10,745	2,870	2,448	1,867	72	6	1,945	23,063 8 7	27,779 8 0

UNION OF CARRICK-ON-SUIR, Part of.[b]

Carrick-on-Suir,	5,216 2 4	10,063	8,871	3,230	3,769	6,999	1,591	1,509	1,173	123	1	1,297	15,462 9 1	10,776 11 0
Garrangibbon,	9,061 0 36	2,593	1,933	764	788	1,552	376	304	262	5	.	267	4,166 19 1	4,346 15 0
Kilmurry,	5,472 2 30	1,936	1,333	536	559	1,093	303	212	193	4	.	197	4,465 0 10½	4,126 12 0
Newtown,	5,440 0 26	1,730	1,441	569	569	1,138	269	225	201	4	.	205	3,695 8 0	3,355 6 0
Total,	25,190 2 16	16,394	13,578	5,099	5,685	10,784	2,539	2,250	1,829	138	1	1,966	27,779 17 0½	22,605 4 0

UNION OF CASHEL, Part of.[c]

Ardmayle,	5,892 3 36	1,778	1,151	458	431	889	270	181	149	10	2	161	4,497 12 7½	4,737 1 0
Ardsallagh,	6,602 2 26	2,033	1,379	530	574	1,104	297	216	183	5	1	189	5,049 15 6	4,680 4 0
Ballysheehan,	6,924 0 8	2,499	1,407	604	641	1,245	409	270	234	4	1	239	3,568 18 0	3,495 4 0
Cashel,	10,315 2 39	10,059	10,615	2,623	3,519	6,142	1,665	1,311	1,003	63	10	1,076	12,578 11 0	11,503 16 0
Clogher,	5,107 3 2	1,423	956	362	353	715	202	151	115	3	1	117	1,525 8 0	1,303 8 0
Cloneen,	6,714 2 9	1,680	1,413	545	520	1,065	242	208	164	8	.	172	3,255 16 0	3,432 13 0
Clonoulty, East, pt. of, (c)	4,523 3 26	2,005	1,433	533	543	1,076	290	221	178	6	.	184	3,595 11 9	5,243 4 0
Clonoulty, West,	10,032 1 18	3,148	2,045	898	864	1,762	430	276	248	11	.	259	3,954 3 3½	4,978 14 0
Colman,	4,796 0 8	1,340	951	380	379	759	183	146	114	.	.	114	3,216 8 0	3,205 15 0
Coolcagh,	6,953 2 22	2,200	1,482	523	555	1,078	325	235	184	3	.	187	4,676 0 0	4,928 6 0
Drangan,	7,358 3 38	2,705	2,042	742	755	1,497	422	371	263	4	1	268	4,754 7 6	4,552 16 0
Fethard,	6,306 1 24	5,754	4,139	1,527	1,759	3,286	979	913	678	62	.	740	6,679 12 2	6,279 10 0
Gaile, part of, (c)	4,179 1 36	1,418	976	317	311	628	224	156	106	2	.	108	2,539 12 3	2,601 1 0
Graigue,	4,334 3 1	1,015	595	247	216	463	143	94	71	.	.	71	2,982 10 0	2,849 4 0
Graystown,	7,549 2 5	2,483	1,699	697	705	1,402	375	293	239	12	.	251	3,507 4 0	3,685 3 0
Killeenasteena,	7,298 2 39	2,021	1,373	573	562	1,135	301	259	206	8	1	215	4,296 17 0	4,485 12 0
Killenaule,	8,649 1 10	3,525	2,376	927	1,019	1,946	617	479	371	8	.	379	3,881 19 0	4,069 15 0
Kilpatrick,	7,539 0 9	2,561	1,430	569	559	1,128	362	220	158	1	.	157	5,092 12 7½	6,607 5 0
Knockgraffon,	8,611 3 35	2,971	2,117	799	784	1,583	449	359	257	9	.	266	5,914 9 0	5,684 9 0
Magorban,	8,848 3 36	2,502	1,555	560	609	1,169	397	265	200	5	.	205	4,926 0 0	5,017 17 0
Nodstown,	5,207 2 8	1,913	843	365	344	709	299	184	115	3	.	118	2,968 8 5	3,071 18 0
Oughterleague,	4,278 1 15	2,127	1,255	539	597	1,136	315	194	176	4	.	180	2,694 11 1½	3,182 14 0
Peppardstown,	5,050 3 4	1,406	921	352	342	694	208	153	105	4	.	109	3,492 5 0	3,509 16 0
Tullamain,	5,359 3 0	1,583	1,008	381	354	735	231	164	120	2	.	122	3,805 14 0	3,978 1 0
Total,	156137 1 11	62,154	45,161	16,251	17,115	33,368	9,657	7,269	5 633	237	17	5,887	103,447 6 8	107,320 17 0

(a) The remainder of the union of Callan is in the county of Kilkenny.
(b) The remainder of the union of Carrick-on-Suir is in the counties of Kilkenny and Waterford.
(c) The remainder of the union of Cashel, and of the electoral divisions of Clonoulty East, and Gaile, is in the county of Tipperary, North Riding.

Printed image digitised by the University of Southampton Library Digitisation Unit

UNION OF CLOGHEEN, Part of,[d]

Electoral Divisions.	Area.	Population: In 1841	Population: In 1851	Population: In 1861. Males.	Population: In 1861. Females.	Population: In 1861. Total.	Houses: In 1841 Number	Houses: In 1851 Number	Houses: In 1861. Inhabited	Houses: In 1861. Uninhabited	Houses: In 1861. Building	Houses: In 1861. Total.	Valuation: Poor Law Valuation in 1851.	Valuation: General Valuation in 1861.
	A. R. P.	Persons.	Persons.	Males.	Females.	Total.							£ s. d.	£ s. d.
Ardônnan,	0,204 1 30	2,669	1,942	801	842	1,643	364	277	251	10	.	261	3,998 8 0	5,322 3 0
Ballybacon,	8,383 1 14	1,602	1,118	500	606	1,006	247	177	161	3	3	167	1,823 16 0	2,035 3 0
Ballyporeen,	10,334 0 17	4,362	2,944	1,219	1,245	2,464	720	555	426	17	1	444	2,965 4 0	4,090 17 0
Burncourt,	7,699 0 34	1,929	1,280	521	508	1,029	322	214	167	2	.	169	2,790 8 0	3,304 11 0
Caher,	9,355 2 23	7,185	6,192	2,626	2,494	5,120	1,136	957	749	35	3	787	8,309 4 0	10,237 9 0
Clogheen,	16 286 1 31	5,464	5,155	1,602	1,773	3,455	896	667	528	25	.	553	5,339 16 0	6,195 14 0
Coolagarranroe,	7,847 2 11	2,545	1,723	794	709	1,503	442	330	261	3	.	264	1,322 8 0	1,683 2 0
Derrygrath,	6,235 0 21	2,300	1,661	609	572	1,181	343	239	179	.	1	180	4,140 16 0	5,705 15 0
Kilcorne,	11,726 3 30	3,393	1,472	620	565	1,185	570	253	186	6	1	193	2,846 12 0	3,842 14 0
Mortlestown,	4,703 0 34	1,830	1,057	449	432	881	296	169	141	5	1	147	2,627 4 0	3,310 19 0
Newcastle,	8,994 0 34	2,639	2,226	745	735	1,480	402	356	237	4	.	241	2,208 16 0	2,676 0 0
Tubbrid,	7,913 2 0	3,103	2,819	809	817	1,626	485	304	271	7	1	279	3,620 8 0	5,157 16 0
Tullaghmelan, pt. of,(d)	5,897 0 33	3,028	2,059	749	783	1,532	487	341	243	8	.	251	4,589 8 0	5,956 16 0
Tullaghorten,	5,840 2 36	1,883	1,255	460	466	926	304	214	151	8	.	159	1,612 4 0	2,068 8 0
Total,	117,421 2 26	43,932	32,903	12,584	12,447	25,031	7,034	5,133	3,951	133	11	4,095	48,003 12 0	61,787 10 0

UNION OF CLONMEL, Part of,[e]

Electoral Divisions.	Area.	Population: In 1841	Population: In 1851	Population: In 1861. Males.	Population: In 1861. Females.	Population: In 1861. Total.	Houses: In 1841 Number	Houses: In 1851 Number	Houses: In 1861. Inhabited	Houses: In 1861. Uninhabited	Houses: In 1861. Building	Houses: In 1861. Total.	Valuation: Poor Law Valuation in 1851.	Valuation: General Valuation in 1861.
	A. R. P.	Persons.	Persons.	Males.	Females.	Total.							£ s. d.	£ s. d.
Ballyclerahan,	5,403 2 9	1,809	1,404	603	643	1,251	277	274	206	4	.	210	4,864 4 1	5,030 3 0
Cloumel,	6,368 2 36	16,172	17,899	6,089	7,191	13,200	2,072	2,074	1,635	37	10	1,732	30,860 12 2	24,506 3 0
Inishlounaght, pt. of,(e)	6,591 1 3	3,725	3,248	1,012	1,132	2,144	614	496	364	15	.	379	9,192 0 8	8,066 14 0
Kilcash,	9,135 3 29	2,453	1,649	641	640	1,281	399	267	223	2	1	226	2,692 11 0	3,678 10 0
Killaloan, part of, (e)	1,322 3 12	268	215	88	91	179	30	30	26	.	1	27	1,687 14 0	1,281 7 0
Kilsheelan,	6,973 2 7	2,376	2,039	793	770	1,563	355	331	261	9	1	271	4,702 18 0	5,598 15 0
Kiltinan,	6,334 1 13	1,503	1,184	441	414	855	212	167	117	3	.	120	3,495 4 10	3,644 19 0
Liatrenagh,	4,804 3 30	1,306	962	396	380	776	183	140	126	8	1	135	3,969 8 9	4,246 10 0
Total,	46,935 0 19	29,692	23,670	10,068	11,261	21,329	4,151	3,787	2,958	128	14	3,100	61,464 13 6	56,061 6 0

UNION OF THURLES, Part of,[f]

Electoral Divisions.	Area.	Population: In 1841	Population: In 1851	Population: In 1861. Males.	Population: In 1861. Females.	Population: In 1861. Total.	Houses: In 1841 Number	Houses: In 1851 Number	Houses: In 1861. Inhabited	Houses: In 1861. Uninhabited	Houses: In 1861. Building	Houses: In 1861. Total.	Valuation: Poor Law Valuation in 1851.	Valuation: General Valuation in 1861.
	A. R. P.	Persons.	Persons.	Males.	Females.	Total.							£ s. d.	£ s. d.
Longfordpass, pt. of,(f)	1,492 2 32	161	111	58	60	116	21	21	19	.	.	19	373 13 0	327 0 0

UNION OF TIPPERARY, Part of,[g]

Electoral Divisions.	Area.	Population: In 1841	Population: In 1851	Population: In 1861. Males.	Population: In 1861. Females.	Population: In 1861. Total.	Houses: In 1841 Number	Houses: In 1851 Number	Houses: In 1861. Inhabited	Houses: In 1861. Uninhabited	Houses: In 1861. Building	Houses: In 1861. Total.	Valuation: Poor Law Valuation in 1851.	Valuation: General Valuation in 1861.
	A. R. P.	Persons.	Persons.	Males.	Females.	Total.							£ s. d.	£ s. d.
Ballycarron,	4,449 3 7	1,220	665	287	280	567	170	102	87	3	.	90	2,608 2 6	2,873 5 0
Ballygriffin,	3,439 1 17	1,602	767	239	241	480	261	138	90	6	.	96	2,247 10 0	2,503 14 0
Ballykisteen,	3,629 2 21	1,462	1,137	536	536	1,072	179	152	156	7	1	164	3,663 15 0	5,140 15 0
Bansha,	5,929 3 21	2,832	2,226	841	819	1,660	433	330	277	7	2	286	4,284 19 0	4,868 8 0
Brais,	3,935 0 21	1,855	1,101	468	504	972	262	168	145	3	.	148	2,870 4 0	3,581 10 0
Cappagh, part of, (h)	46 1 23	11	.	3	1	4	1	.	1	1	.	2	24 5 0	30 5 0
Clonbeg,	13,732 3 24	3,674	2,623	1,156	1,109	2,265	554	444	374	12	2	388	3,570 16 0	4,473 5 0
Cullen,	2,867 2 30	1,570	1,254	538	542	1,080	246	195	164	4	.	168	3,135 1 0	3,507 0 0
Donohill,	8,222 2 6	2,620	1,822	827	808	1,635	366	264	235	11	2	248	2,460 18 0	3,398 19 0
Drumwood,	4,541 1 15	2,194	1,583	662	648	1,310	312	235	204	2	.	206	2,845 14 0	3,179 9 0
Emly,	5,495 0 8	2,599	1,955	810	826	1,636	375	316	264	11	2	277	5,491 8 0	7,978 1 0
Golden,	5,053 2 7	2,672	1,898	603	619	1,222	430	260	196	11	2	209	2,881 7 0	3,366 16 0
Kilfeakle,	5,479 2 0	2,315	1,394	617	572	1,189	329	223	187	7	1	195	4,065 6 0	4,731 16 0
Killadriffe,	7,547 1 0	2,903	2,066	647	624	1,271	445	325	218	4	.	222	2,886 6 0	3,541 11 0
Kilmocklin,	6,135 0 34	2,647	2,302	750	752	1,502	360	254	210	5	.	215	5,767 6 6	7,049 15 0
Lattin,	3,925 1 5	1,236	925	380	382	762	173	150	124	5	.	129	4,236 12 0	4,905 10 0
Rathlynin,	3,992 3 13	1,864	829	332	336	668	254	126	102	1	.	103	2,562 9 0	2,967 19 0
Rodus,	4,234 1 17	1,530	1,467	621	609	1,230	252	217	192	2	3	197	3,098 10 6	4,465 19 0
Shronell,	4,205 1 12	1,856	1,364	541	590	1,131	245	180	169	2	.	171	4,519 13 6	5,884 13 0
Solloghodbeg,	2,564 3 21	1,139	1,062	406	424	830	157	143	129	4	.	133	1,910 19 6	3,044 2 0
Templeneiry,	10,112 0 21	2,055	1,531	572	555	1,127	311	253	191	5	4	200	2,105 0 6	2,818 5 0
Thomastown,	4,713 2 9	1,577	1,264	487	483	970	235	200	168	9	1	178	3,598 9 6	4,354 17 0
Tipperary,	10,079 0 1	11,281	12,596	4,208	4,465	8,673	1,723	1,511	1,316	52	10	1,380	14,320 11 6	16,645 9 0
Total,	124,534 2 13	55,068	43,931	16,531	16,725	33,256	8,082	6,200	5,201	174	30	5,405	86,140 4 6	105,331 1 0

(d) The remainder of the union of Clogheen, and of the electoral division of Tullaghmelan, is in the county of Waterford.
(e) The remainder of the union of Clonmel, and of the electoral divisions of Inishlounaght and Killaloan, is in the county of Waterford.
(f) The remainder of the union of Thurles, and of the electoral division of Longfordpass, is in the county of Tipperary, North Riding.
(g) The remainder of the union of Tipperary is in the counties of Limerick and Tipperary, North Riding.
(h) The remainder of the electoral division of Cappagh is in the county of Tipperary, North Riding.

Printed image digitised by the University of Southampton Library Digitisation Unit

TIPPERARY, SOUTH RIDING.

UNION OF URLINGFORD, Part of.(i)

Electoral Divisions.	Area.	Population					Houses						Valuation	
		In 1841.	In 1851	In 1861.			In 1841	In 1851.	In 1861.				Poor Law Valuation in 1851	General Valuation in 1861.
		Persons.	Persons	Males.	Females.	Total	Number	Number	Inhabited.	Uninhabited.	Building.	Total.		
	A. R. P												£ s. d.	£ s. d.
Buolick,	5,929 0 31	2,067	1,743	706	726	1,432	334	303	245	11	.	266	2,440 7 6	3,028 5 0
Fennor,	4,895 0 25	1,957	1,302	479	472	951	304	234	172	11	2	185	2,147 0 0	2,762 0 0
Kilcooly,	5,109 0 8	2,153	1,533	582	627	1,209	346	276	219	20	.	239	2,158 4 0	3,120 0 0
New Birmingham,	3,862 0 24	1,881	1,371	461	466	927	313	251	158	7	1	166	1,690 0 6	2,026 15 0
Poyntstown,	3,355 1 27	1,048	634	377	363	740	162	153	130	1	.	131	1,008 3 6	1,557 19 0
Total,	23,150 3 35	9,076	6,783	2,605	2,654	5,259	1,459	1,217	934	50	3	987	9,443 15 6	12,494 19 0

(i) The remainder of the union of Urlingford is in the county of Kilkenny.

SUMMARY OF TIPPERARY, SOUTH RIDING, BY POOR LAW UNIONS.

Unions.	Area.	Population					Houses						Valuation	
		In 1841.	In 1851.	In 1861.			In 1841	In 1851.	In 1861.				Poor Law Valuation in 1851.	General Valuation in 1861.
		Persons	Persons.	Males.	Females.	Total.	Number.	Number.	Inhabited.	Uninhabited.	Building.	Total.		
	A. R. P.												£ s. d	£ s. d.
Callan, part of,	41,863 1 14	17,915	13,172	5,322	5,423	10,745	2,870	2,448	1,867	72	6	1,945	23,083 8 7	27,779 6 0
Carrick-on-Suir, pt. of,	25,190 2 16	16,394	13,578	5,099	5,685	10,784	2,539	2,250	1,829	136	1	1,966	27,779 17 0½	22,605 4 0
Cashel, part of,	156,137 1 11	62 154	45,161	16,251	17,115	33 366	9,657	7,269	5,663	237	17	5 867	103,447 6 3	107,320 17 0
Clogheen, part of,	117,421 2 28	43,932	32,903	12,584	12,447	25,031	7,034	5,133	3,951	133	11	4,095	48,003 12 0	61,787 10 0
Clonmel, part of,	46,935 0 19	29,692	28,670	10,068	11,261	21,329	4,151	3,787	2,958	128	14	3,100	61,464 13 6	56,081 6 0
Thurles, part of,	1,492 2 32	161	111	56	60	116	21	21	19	.	.	19	373 13 0	327 0 0
Tipperary, part of,	124,534 2 13	55,068	43,981	16,531	16,725	33,256	8,082	6,200	5,201	174	30	5,405	66,140 4 6	105,331 1 0
Urlingford, part of,	23,150 3 35	9,076	6,783	2,605	2,654	5,259	1,459	1,217	934	50	3	987	9,443 15 6	12,494 19 0
Total,	536,726 1 3	234,392	184,359	68,516	71,370	139,886	35,813	26,325	22,392	930	82	23,404	359 736 10 4½	393,727 5 0

SUMMARY OF THE COUNTY OF TIPPERARY BY POOR LAW UNIONS.

Unions.	Area.	Population					Houses						Valuation	
		In 1841.	In 1851.	In 1861.			In 1841.	In 1851.	In 1861.				Poor Law Valuation in 1851.	General Valuation in 1861.
		Persons.	Persons	Males.	Females.	Total.	Number	Number	Inhabited.	Uninhabited.	Building.	Total.		
	A R. P.												£ s. d.	£ s d.
Borrisokane,	81,349 3 18	26,343	19,367	6,861	6,879	13,740	4,880	3,290	2,609	112	6	2,727	41,659 7 1	41,499 15 0
Callan, part of,	41,863 1 14	17,915	13,172	5,322	5,423	10,745	2,870	2,448	1,867	72	6	1,945	23,083 8 7	27,779 8 0
Carrick-on-Suir, pt. of,	25,190 2 16	16,394	13,578	5,099	5,685	10,784	2,539	2,250	1,829	136	1	1,966	27,779 17 0½	22,605 4 0
Cashel,	156,921 3 18	62,496	45,369	16,330	17,197	33,527	9,710	7,304	5,665	238	18	5,921	103,778 16 3	107,723 2 0
Clogheen, part of,	117,421 2 28	43,932	32,903	12,584	12,447	25,031	7,034	5,133	3,951	133	11	4,095	48,003 12 0	61,787 10 0
Clonmel, part of,	46,935 0 19	29,692	28,670	10,068	11,261	21,329	4,151	3,787	2,958	128	14	3,100	61,464 13 6	56,081 6 0
Nenagh,	163,088 1 17	71,418	50,492	16,865	19,412	36,277	11,738	6 123	8,616	198	30	6,844	77,147 14 2	90,804 17 0
Parsonstown, part of,	27,427 3 4	8,015	5,097	1,749	1,776	3,525	1,311	835	655	29	1	685	11,896 11 11	12,855 19 0
Roscrea, part of,	57,540 0 31	25,228	19,250	6,796	6,933	13,729	4,175	2,994	2,400	92	8	2,500	37,073 5 3	36,602 2 0
Thurles,	143,350 2 9	62,814	48,539	17,776	18,374	36,152	9,935	7,616	6,051	172	24	6,247	67,480 10 10	89,901 1 0
Tipperary, part of,	144,328 1 33	60,230	46,267	18,426	18,582	37,008	8,847	6,861	5,761	199	34	6,014	89,836 6 6	110,330 0 0
Urlingford, part of,	23,150 3 35	9,076	6,783	2,605	2,654	5,259	1,459	1,217	934	50	3	987	9,443 15 6	12,494 19 0
Total,	1,048,968 3 2	435,553	331,487	122,483	126,623	249,106	68,649	51,903	41,316	1,559	156	43,031	618,147 16 7½	670,525 9 0

WILLIAM DONNELLY, *Registrar-General,* } *Chief Commissioner.*

WILLIAM R. WILDE, GEORGE W. ABRAHAM, } *Assistant Commissioners.*

HENRY WILKIE, *Secretary,*
Census Office, Henrietta-street, Dublin.
July 4th, 1863.

Printed image digitised by the University of Southampton Library Digitisation Unit

Printed image digitised by the University of Southampton Library Digitisation Unit

THE CENSUS OF IRELAND

FOR THE YEAR

1861.

PART I.

SHOWING THE

AREA, POPULATION, AND NUMBER OF HOUSES,

BY

TOWNLANDS AND ELECTORAL DIVISIONS.

COUNTY AND CITY OF WATERFORD,

AND

SUMMARY OF THE PROVINCE OF MUNSTER.

Presented to both Houses of Parliament by Command of Her Majesty.



DUBLIN:
PRINTED BY ALEXANDER THOM, 87 & 88, ABBEY-STREET,
FOR HER MAJESTY'S STATIONERY OFFICE.

1863.

Printed image digitised by the University of Southampton Library Digitisation Unit

Printed image digitised by the University of Southampton Library Digitisation Unit

THE CENSUS OF IRELAND

FOR THE YEAR

1861.

COUNTY OF WATERFORD.

BARONIES, PARISHES, AND TOWNLANDS.

BARONY OF COSHMORE AND COSHBRIDE.

Parishes, Townlands, and Towns.	Area.	Population					Houses						Valuation	
		In 1841.	In 1851.	In 1861.			In 1841.	In 1851	In 1861.				Poor Law Valuation in 1851.	General Valuation in 1861.
		Persons.	Persons.	Males.	Females.	Total.	Number.	Number.	Inhabited.	Uninhabited.	Building.	Total.		
	A. R. P.												£ s. d.	£ s. d.
Kilcockan Parish:														
Ballybrack,	170 2 8	43	47	22	22	44	7	6	7	1	.	8	89 10 0	112 2 0
Ballyphillip, East,	224 0 37	158	67	39	34	73	24	15	12	.	.	12	129 0 0	143 19 0
Ballyphilip, West,	351 3 22	100	125	61	46	107	13	19	14	1	.	15	324 0 0	260 2 0
Ballyroe,	67 0 32	29	21	9	8	17	5	5	4	.	.	4	46 0 0	40 0 0
Bawnlaun,	102 3 38	.	5	.	.	.	1	1	.	.	.	.	57 0 0	60 15 0
Carnglass,	405 1 20	.	.	8	7	15	1	.	3	.	.	3	32 0 0	44 9 0
Crossery,	210 3 16	53	37	7	9	16	8	5	2	.	.	2	132 0 0	128 10 0
Glengeagh,	161 1 35	.	5	.	.	.	1	1	.	.	.	.	153 0 0	150 15 0
Kilcockan,	249 2 15	94	61	18	17	35	16	0	5	.	.	5	193 0 0	153 4 0
Killeenagh Mountain,	301 1 29	126	62	13	17	30	21	13	6	.	.	6	91 10 0	63 17 0
Killeenagh, North,	323 0 29	86	45	15	17	32	12	9	5	.	.	5	192 0 0	163 2 0
Killeenagh, South,	268 0 7	101	100	39	37	76	15	14	13	1	.	14	127 0 0	123 6 0
Kilmanicholas,	161 1 12	40	32	17	12	29	9	7	4	.	.	4	130 0 0	190 5 0
Knockanore,	157 1 7	66	35	10	16	26	9	7	6	.	.	6	122 10 0	93 0 0
Lisglass,	64 2 11	24	26	7	8	15	3	3	3	.	.	3	40 10 0	30 9 0
Monang,	93 1 30	.	22	11	12	23	.	5	4	.	.	4	25 0 0	30 18 0
Newport, East,	329 3 25	72	62	14	28	42	11	11	10	.	.	10	236 5 0	246 17 0
Newport, West,	137 1 36	110	43	27	23	50	16	10	11	.	.	11	111 15 0	107 16 0
Scart,	185 1 10	126	153	46	51	97	19	25	17	.	.	17	97 5 0	100 1 0
Steveen,	62 2 6	43	43	6	9	15	5	9	3	.	.	3	6 10 0	10 3 0
Strancally,	250 1 16	25	71	30	26	56	4	10	10	.	.	10	195 10 0	177 6 0
Strancally Demesne,	196 3 28	115	36	20	29	49	17	4	10	.	.	10	231 0 0	193 0 0
Three Islands,	11 0 3	.	.	.	.	.	.	.	.	.	.	.	6 0 0	1 4 0
Fisheries,	.	.	.	.	.	.	.	.	.	.	.	.	.	37 10 0
Total,	4,537 3 34	1,420	1,142	419	428	847	217	187	149	3	.	152	2,803 5 0	2,720 10 0
Kilwatermoy P.:														
Ballyclement,	89 0 5	65	63	21	21	42	11	9	8	3	.	11	111 10 0	90 6 0
Ballyhamlet,	247 1 39	30	20	8	8	16	6	2	2	.	.	2	151 0 0	134 0 0
Ballymout, Lower,	184 1 38	28	9	9	5	14	3	1	3	.	.	3	112 10 0	91 10 0
Ballymout, Upper,	165 2 21	79	28	9	8	17	14	6	3	2	.	5	135 0 0	113 2 0
Ballymuddy,	146 0 7	94	81	28	34	62	14	17	12	.	.	12	40 15 0	92 0 0
Ballynafineshoge,	209 1 9	75	18	14	9	23	12	3	6	.	.	6	174 0 0	95 11 0
Ballyneety,	209 3 15	111	61	24	28	52	17	11	8	.	.	8	195 5 0	141 7 0
Churchquarter,	128 2 4	32	30	18	23	41	4	5	8	.	.	8	102 10 0	89 14 0
Close,	115 3 8	16	19	3	3	6	3	4	2	.	.	2	57 10 0	36 0 0
Corranuaskeha,	51 1 4	.	4	.	.	.	.	1	.	.	.	.	79 15 0	5 10 0
Corranuaskeha, North,	62 1 7	.	.	5	3	8	.	.	2	.	.	2	57 15 0	3 5 0
Corranuaskeha, South,	103 0 8	.	15	4	3	7	.	3	1	.	.	1	163 10 0	17 19 0
Dunmoon,	264 3 11	190	176	23	19	42	31	32	5	.	.	5	115 10 0	129 8 0
Dunmoon, North,	342 0 33	73	56	53	61	114	16	12	23	.	.	23	174 5 0	170 18 0
Dunmoon, South,	211 1 27	152	77	20	26	46	29	17	10	.	.	10	69 5 0	66 2 0
Fountain,	303 2 21	195	88	38	23	61	33	14	10	2	.	12	242 15 0	218 7 0
Glenaswillin,	73 0 37	35	32	18	14	32	6	5	5	.	.	5	71 0 0	74 11 0
Headborough,	536 0 25	29	79	32	26	58	5	12	10	.	.	10	566 15 0	620 5 0
Janeville,	250 1 26	19	35	18	23	41	5	7	7	2	.	9	422 5 0	315 8 0
Killanthony,	109 1 0	35	30	3	5	8	12	5	2	.	.	2	112 10 0	116 5 0
Kilwatermoy,	202 3 20	244	89	31	34	65	46	16	12	1	.	13	117 10 0	104 1 0
Kilwatermoy Mountain,	206 3 24	27	21	1	2	3	3	4	1	.	.	1	37 10 0	7 11 0
Knockaun, North,	258 2 24	103	27	11	5	10	30	10	3	.	.	3	76 0 0	46 16 0
Knockaun, South,	410 2 23	96	35	3	12	15	14	5	4	.	.	4	96 10 0	38 0 0
Knocknaraha,	165 3 7	10	10	10	7	17	1	1	2	.	.	2	116 10 0	90 3 0

Printed image digitised by the University of Southampton Library Digitisation Unit

Parishes, Townlands, and Towns.	Area.	Population					Houses						Valuation	
		In 1841.	In 1851.	In 1861.			In 1841.	In 1851.	In 1861.				Poor Law Valuation in 1851.	General Valuation in 1861.
		Persons.	Persons.	Males.	Females.	Total.	Number.	Number.	Inhabited.	Uninhabited.	Building.	Total.		
	A. R. P.												£ s. d.	£ s. d.
KILWATERMOY P.—*con.*														
Lyrenacarriga,	275 2 8	77	49	15	19	34	12	7	5	.	.	5	85 10 0	81 7 0
Moorehill,	255 0 6	161	147	40	50	90	23	23	14	5	.	19	336 0 0	305 14 0
Paddock,	100 0 9	29	.	10	13	23	5	.	4	.	.	4	86 10 0	74 5 0
Sapperton, North,	210 0 18	25	6	4	7	11	4	2	2	.	.	2	326 5 0	258 15 0
Sapperton, South,	202 0 20	101	115	46	40	86	15	17	16	.	.	16	152 10 0	163 11 0
Shanapollagh,	62 2 30	8	.	3	7	10	1	.	2	.	.	2	17 0 0	12 10 0
Shaveburth,	72 1 32	.	4	4	3	7	.	1	1	.	.	1	98 15 0	8 0 0
Snugborough,	114 0 20	11	11	11	3	14	1	1	1	.	.	1	144 0 0	123 11 0
Tircullen, Lower,	105 0 33	33	28	13	6	19	6	6	3	.	.	3	105 15 0	77 18 0
Tircullen, Upper,	80 3 32	107	50	10	15	25	16	14	6	1	.	7	53 0 0	37 0 0
One Island,	0 1 34	.	.	.	.	.	.	.	.	.	.	.	.	0 3 0
Fisheries,	.	.	.	.	.	.	.	.	.	.	.	.	.	6 0 0
Total,	6,549 2 3	2,400	1,513	560	565	1,125	392	277	203	16	.	219	5,006 10 0	4,086 14 0
LEITRIM P., part of:														
Cabergal,	210 2 9	.	10	3	3	6	.	1	1	.	.	1	23 10 0	13 10 0
Countygate,	154 1 35	.	42	17	24	41	.	7	6	.	.	6	75 10 0	54 15 0
Inchinleama, East,	161 2 32	60	36	13	8	21	11	5	5	1	.	6	130 5 0	113 11 0
Inchinleama, West,	332 2 0	231	91	45	45	90	34	12	11	.	.	11	323 0 0	318 1 0
Knockaunroe,	189 0 11	.	31	13	13	26	.	7	3	1	.	4	41 10 0	26 6 0
Raspberryhill,	169 2 20	59	41	13	16	29	14	7	5	.	.	5	169 5 0	126 13 0
Total, (a)	1,217 3 27	390	251	104	109	213	59	39	31	2	.	33	766 0 0	652 16 0
LISMORE and MOCOLLOP P., part of:														
Aglish,	307 3 1	160	106	27	26	53	25	20	9	.	.	9	288 0 0	253 15 0
Ahaun,	99 3 15	.	6	.	.	.	.	1	.	1	.	1	35 0 0	29 0 0
Ahaunboy, North,	261 1 17	90	61	24	21	45	11	10	8	1	.	9	279 0 0	236 0 0
Ahaunboy, South,	117 1 34	41	39	13	12	25	5	5	5	1	.	6	67 10 0	50 5 0
Balbnaleucra,	111 1 11	125	67	13	7	20	19	9	4	.	.	4	48 0 0	36 16 0
Ballinaucher,	116 1 27	72	51	21	30	51	10	8	9	1	.	10	148 0 0	130 2 0
Ballinaspick, North,	480 0 28	201	139	50	60	110	28	20	20	.	.	20	236 15 0	245 0 0
Ballinaspick, South,	359 2 18	61	61	34	30	64	9	16	11	.	.	11	192 5 0	203 18 0
Ballinlevane, East,	170 1 18	82	120	26	20	46	12	18	11	.	.	11	118 10 0	109 6 0
Ballinlevane, West,	268 0 26	265	91	30	31	61	36	12	11	.	.	11	196 5 0	186 12 0
Ballinvella,	223 1 35	88	41	22	12	34	11	8	5	.	.	5	151 0 0	126 18 0
Ballinwillin,	145 3 1	183	116	48	56	104	26	22	16	.	.	16	115 0 0	122 16 0
Ballyduff,	133 0 9	.	83	27	26	53	.	19	13	.	.	13	141 15 0	169 0 0
Ballyduff, Lower,	322 3 34	243	73	31	29	60	36	13	10	1	.	11	340 10 0	316 1 0
Ballyduff, Upper,	297 3 15	213	83	44	42	86	36	13	12	1	.	13	279 0 0	263 15 0
Ballyea, East,	135 0 22	107	39	11	9	20	13	5	2	.	.	2	134 0 0	100 18 0
Ballyea, West,	131 0 10	.	22	14	15	29	2	3	4	.	.	4	103 10 0	94 0 0
Ballyeafy,	476 3 18	211	124	63	58	121	36	22	21	.	.	21	147 0 0	107 11 0
Ballygalane,	106 2 3	22	26	5	8	13	3	3	3	.	.	3	93 10 0	49 7 0
Ballygalane, Upper,	136 2 23	112	72	10	8	18	14	10	3	.	.	3	30 15 0	21 4 0
Ballygally,	149 2 3	20	8	10	16	26	3	2	4	.	.	4	202 0 0	177 10 0
Ballygally, East,	167 2 12	12	16	9	9	18	3	3	4	.	.	4	201 0 0	187 15 0
Ballygally, West,	96 1 3	4	4	1	2	3	2	1	1	.	.	1	115 0 0	91 0 0
Ballyin, Lower,	305 0 38	32	67	20	22	42	5	9	8	.	.	8	851 5 0	785 10 0
Ballyin, Upper,	159 1 7	307	111	46	49	95	42	18	18	.	.	18	80 15 0	70 3 0
Ballymartin, North,	237 0 26	60	27	11	8	19	8	4	3	.	.	3	206 15 0	174 8 0
Ballymartin, South,	180 2 20	57	41	14	14	28	8	5	6	.	.	6	102 15 0	82 18 0
Ballymoodranagh,	146 0 4	37	39	14	16	30	6	4	4	.	.	4	243 10 0	166 6 0
Ballynadeige,	81 3 24	10	14	6	6	12	2	2	2	.	.	2	123 10 0	99 8 0
Ballynaraha,	137 1 17	142	111	30	24	54	24	23	9	.	.	9	101 0 0	82 14 0
Ballynelligan Glebe,	67 2 11	4	4	2	2	4	1	1	1	.	.	1	130 0 0	83 0 0
Ballynerroon, East,	150 2 24	39	32	9	15	24	6	7	4	.	.	4	143 15 0	134 11 0
Ballynerroon, West,	142 0 12	34	33	9	7	16	4	7	4	.	.	4	169 15 0	140 5 0
Ballynoe,	196 1 19	98	27	23	21	44	13	3	5	.	.	5	113 0 0	85 5 0
Ballynoe, East,	155 2 4	41	87	35	33	68	7	13	9	.	.	9	51 0 0	73 4 0
Ballynoe, West,	291 1 37		30	14	11	25		5	3	.	.	3	42 10 0	54 10 0
Ballyrafter,	186 3 14	33	10	1	2	3	3	1	1	.	.	1	132 0 0	121 15 0
Ballyrafterflats,	94 2 25	12	22	12	9	21	2	3	3	.	.	3	286 10 0	206 10 0
Ballysaggart Beg Glebe,	59 1 14	20	41	.	.	.	3	7	.	1	.	1	69 0 0	74 10 0
Ballysaggart Beg Hill,	316 2 3	105	75	20	22	42	16	14	8	.	.	8	110 0 0	100 10 0
Ballysaggart Beg, (E.)	223 3 31	138	91	23	31	54	20	19	11	.	.	11	343 0 0	273 13 0
Ballysaggart Beg, (W.)	186 1 2	66	37	22	22	44	10	5	8	.	.	8	231 10 0	206 10 0
Ballysaggart More,	311 0 37	24	24	8	11	19	3	2	1	.	.	1	165 10 0	258 0 0
Ballyvecane, Lower,	322 1 17	118	69	24	27	51	17	11	8	1	.	9	352 0 0	264 10 0
Ballyvecane, Upper,	149 3 37	29	32	12	8	20	4	6	4	.	.	4	150 0 0	116 8 0

(a) The remainder of the parish of Leitrim is in the barony of Condons and Clangibbon, county of Cork, East Riding; the entire parish contains 1,369 persons.

Printed image digitised by the University of Southampton Library Digitisation Unit

WATERFORD.

Parishes, Townlands, and Towns.	Area.	Population					Houses						Valuation	
		In 1841	In 1851	In 1861.			In 1841.	In 1851.	In 1861.				Poor Law Valuation in 1851.	General Valuation in 1861.
		Persons.	Persons.	Males.	Females.	Total.	Number.	Number	Inhabited.	Uninhabited.	Building.	Total.	£ s. d.	£ s. d.
LISMORE and MOCOLLOP P., part of—*con.*	A. R. P.													
Ballywelligan,	168 3 32	32	125	44	37	01	4	19	13	3	.	16	155 0 0	131 16 0
Barranafaddock,	112 2 13	.	.	.	.	.	.	.	.	.	.	.	12 0 0	5 5 0
Barnanamanoge,	212 0 35	32	17	4	3	7	4	2	2	.	.	2	92 0 0	105 14 0
Barrymountain,	203 1 30	66	12	2	1	3	10	3	1	.	.	1	66 5 0	26 10 0
Bawnagappul,	57 0 39	28	.	.	.	.	5	.	.	.	.	.	46 10 0	15 15 0
Bawnbrack,	22 1 3	5	.	2	4	6	1	1	1	.	.	1	33 5 0	21 0 0
Bawnmore,	63 2 26	53	43	10	25	44	7	6	7	.	.	7	61 10 0	47 19 0
Black,	122 2 19	49	34	16	12	30	8	0	6	.	.	6	44 0 0	39 19 0
Boggagh,	139 1 2	.	15	8	4	12	.	2	1	.	.	1	12 0 0	16 6 0
Boggaghbaun,	626 1 29	.	.	.	.	.	.	.	.	.	.	.	45 0 0	5 5 0
Boggaghduff,	453 1 0	.	.	3	4	7	.	.	1	.	.	1	35 10 0	4 5 0
Boherboy,	154 2 3	26	19	8	4	12	5	2	2	.	.	2	106 10 0	45 12 0
Boherboy Rea,	179 0 21	16	37	24	18	42	2	6	6	.	.	6	63 10 0	33 5 0
Boola,	162 3 26	36	12	10	6	16	5	3	3	.	.	3	97 0 0	48 2 0
Boolakilley,	204 1 4	86	23	19	21	40	14	5	4	.	1	5	127 0 0	97 5 0
Bridane, Lower,	235 2 35	190	95	33	37	70	26	16	12	2	.	14	171 0 0	148 16 0
Bridane, Upper,	147 3 22		37	15	14	29		7	6	1	.	7	69 0 0	69 10 0
Burgessanchor,	37 0 20	33	15	9	10	19	16	2	3	.	.	3	64 0 0	44 7 0
Camphire,	546 2 1	339	216	54	46	100	42	26	15	.	.	15	591 5 0	571 11 0
Camphire Hill,	79 1 25	117	65	20	19	39	19	13	7	1	.	8	54 15 0	52 18 0
Cappoquin,	86 2 18	.	54	8	13	21	.	8	4	.	.	4	1,713 5 0	1,444 12 0
Cappoquin Demesne,	233 1 5	20	27	16	25	41	4	4	6	.	.	6	206 0 0	241 4 0
Carrigane,	151 2 13	111	55	21	20	41	18	9	6	.	.	6	168 0 0	93 2 0
Carrignagower, East,	155 3 10	96	117	27	21	48	11	16	8	.	.	8	85 15 0	49 10 0
Carrignagower, West,	138 1 21	117	79	42	34	76	22	12	12	.	.	12	82 10 0	61 1 0
Castlelands,	392 1 20	55	47	19	23	42	5	7	6	.	.	6	525 10 0	369 15 0
Caumglen,	278 0 34	31	21	16	11	27	5	3	4	.	.	4	27 10 0	34 10 0
Clasheenamlerin,	94 0 37	.	3	3	3	6	.	1	1	1	.	2	16 10 0	17 13 0
Clashnamonadee,	125 1 32	.	36	16	16	32	.	5	6	.	.	6	19 0 0	20 5 0
Clashnamrock,	61 3 9	35	39	15	12	27	6	5	6	.	.	6	37 10 0	29 16 0
Cloghaun,	353 3 9	122	74	24	31	55	16	11	9	.	.	9	73 0 0	62 10 0
Cloonbeg,	121 1 34	26	.	15	9	24	4	3	4	.	.	4	106 15 0	124 15 0
Cool,	345 2 6	90	73	36	32	68	11	9	11	.	.	11	120 0 0	101 0 0
Cooladalane, Lower,	166 1 18	48	47	23	22	45	7	6	6	.	.	6	50 0 0	47 0 0
Cooladalane, Upper,	191 0 31	64	47	22	18	40	10	6	7	.	.	7	69 5 0	32 7 0
Cooldrishogs,	111 0 3	59	50	19	18	37	7	6	4	.	.	4	61 0 0	55 13 0
Coolishal,	131 8 3	99	10	8	5	13	16	2	1	.	.	1	61 0 0	109 15 0
Coolnaneagh,	144 1 5	129	25	16	13	31	10	5	4	.	.	4	85 0 0	51 0 0
Coolnasmittaun,	109 3 36	44	41	4	3	7	8	6	2	.	.	2	101 10 0	64 5 0
Coolowen,	324 2 38	128	106	16	15	31	19	17	6	.	.	6	136 10 0	171 15 0
Coolowen, Little,	59 0 10		27	12	16	28		4	6	.	.	6	37 10 0	49 6 0
Coolydoody,	233 3 29	19	26	13	6	19	3	4	3	.	.	3	136 10 0	101 0 0
Coolydoody, North,	252 8 5	31	23	15	7	22	4	4	3	.	.	3	225 0 0	169 15 0
Coolydoody, South,	232 0 23	107	47	17	21	38	16	8	7	1	.	8	115 10 0	66 0 0
Curragh,	157 0 4	.	18	.	.	.	.	3	.	.	.	.	17 15 0	8 15 0
Curraghnenav,	293 0 36	58	60	22	22	44	9	11	8	.	.	8	112 10 0	53 16 0
Curraghreigh, North,	331 2 14	119	84	29	28	57	17	13	10	1	.	11	181 5 0	135 0 0
Curraghreigh, South,	274 0 3	110	53	28	28	56	20	13	13	.	.	13	179 5 0	133 0 0
Curragraig,	105 3 0	49	26	12	13	25	10	4	4	.	.	4	87 10 0	57 14 0
Curraheen, North,	300 3 24	200	57	24	20	44	31	9	7	.	.	7	139 0 0	166 4 0
Curraheen, South,	313 1 7		66	38	29	65		12	13	1	.	14	136 0 0	146 1 0
Deerpark,	288 0 35	134	12	5	5	10	20	1	2	.	.	2	56 15 0	53 10 0
Deerpark, East,	267 0 27	120	89	59	73	132	16	15	22	.	.	22	207 15 0	193 10 0
Deerparkhill,	357 3 4	181	36	12	15	27	24	6	6	.	.	6	192 10 0	125 16 0
Deerpark, North,	552 2 20	71	259	56	44	100	10	40	13	.	.	13	458 15 0	383 15 0
Drumroe, Lower,	194 1 8	61	43	11	9	20	7	5	4	.	.	4	172 5 0	161 15 0
Drumroe, Upper,	190 1 14	57	72	11	13	24	10	11	4	.	.	4	158 15 0	137 15 0
Ducarrig,	227 3 10	12	22	14	17	31	2	4	4	.	.	4	29 5 0	36 10 0
Dyrick, Lower,	341 2 4	34	.	8	8	16	6	.	6	1	.	7	35 5 0	20 18 0
Dyrick, Upper,	232 0 5		40	2	2	4		6	1	.	.	1	15 0 0	2 0 0
Faddunga,	187 0 4	41	17	6	8	14	4	3	3	.	.	3	108 15 0	75 10 0
Feagarrid,	350 3 20	48	23	42	36	78	5	3	12	.	.	12	105 0 0	51 15 0
Feddaun,	173 0 16	33	84	21	11	32	4	16	4	.	.	4	51 0 0	31 4 0
Flowerhill,	128 3 30	34	16	12	9	21	11	3	4	.	.	4	131 0 0	110 0 0
Fortwilliam,	110 2 11	62	45	14	16	30	7	8	7	.	.	7	173 10 0	161 5 0
Gaicha,	120 3 15	33	19	9	5	14	6	4	2	1	.	3	119 10 0	84 0 0
Garra, East,	77 1 5	.	.	.	.	.	1	1	.	2	.	2	32 10 0	61 10 0
Garra, West,	77 2 24	21	12	4	2	6	2	2	1	.	.	1	77 10 0	53 5 0
Garrison,	196 2 4	130	78	9	12	21	21	17	5	1	.	6	146 0 0	159 1 0
Garrybrittas,	185 3 36	32	18	21	17	38	5	4	6	.	.	6	143 10 0	109 10 0
Garrycloyne,	234 1 37	66	62	22	32	54	8	9	8	.	.	8	229 5 0	207 12 0

Printed image digitised by the University of Southampton Library Digitisation Unit

Parishes, Townlands, and Towns.	Area.	Population: In 1841. Persons.	Population: In 1851. Persons.	Population: In 1861. Males.	Population: In 1861. Females.	Population: In 1861. Total.	Houses: In 1841. Number.	Houses: In 1851. Number.	Houses: In 1861. Inhabited.	Houses: In 1861. Uninhabited.	Houses: In 1861. Building.	Houses: In 1861. Total.	Valuation: Poor Law Valuation in 1851.	Valuation: General Valuation in 1861.
	A. R. P.												£ s. d.	£ s. d.
LISMORE and MOCOLLOP P., part of—*con.*														
Garrynoe,	97 3 15	35	28	11	16	27	6	5	5	.	.	5	29 10 0	10 5 0
Glanaknockaun, East,	254 2 39	103	18	12	10	22	15	3	3	.	.	3	32 10 0	27 10 0
Glenaknockaun, West,	226 1 6		22	12	6	18		4	4	1	.	5	43 5 0	16 13 0
Glenasaggart,	93 3 2	69	46	15	20	35	13	8	5	.	.	5	49 10 0	52 4 0
Glenaveha,	274 0 10	56	55	18	21	39	7	9	6	.	.	6	47 0 0	30 1 0
Glenbeg,	175 1 21	53	42	20	19	39	7	7	9	.	.	9	213 10 0	189 0 0
Glencairn,	542 2 28	193	147	58	55	113	31	22	20	.	.	20	591 0 0	532 1 0
Glenculleen,	409 2 10	167	72	36	24	60	30	10	9	.	.	9	139 10 0	86 1 0
Glandeish, East,	475 0 15	27	32	11	15	26	4	4	5	.	.	5	104 5 0	28 17 0
Glendeish, West,	614 1 27	27	12	12	11	23	4	1	4	.	.	4	54 10 0	18 10 0
Glenfoeran,	119 1 20	.	21	15	11	26	.	3	4	.	.	4	9 10 0	19 15 0
Glengarra,	234 0 7	150	126	38	44	82	23	17	16	.	.	16	58 5 0	73 11 0
Glenmore,	309 2 20	67	5	2	2	4	10	1	1	.	.	1	300 15 0	217 0 0
Glenmorrishmeen,	257 3 20	38	15	13	10	23	6	2	2	.	.	2	412 0 0	262 5 0
Glennafalina,	586 1 9	35	51	12	11	23	5	6	3	.	.	3	35 0 0	32 1 0
Glanribbeen,	179 1 9	30	25	16	18	31	4	4	5	.	.	5	99 0 0	82 3 0
Glenshark Beg,	107 2 7	74	42	16	16	32	11	6	5	.	.	5	26 10 0	15 3 0
Glanshask Mare,	278 0 36	155	87	44	39	83	21	13	12	.	.	12	106 10 0	92 10 0
Glentaun, East,	127 1 27	222	.	14	9	23	33	.	2	.	.	2	69 0 0	37 10 0
Glentaun, West,	120 1 11		68	39	31	70		11	12	.	.	12	55 5 0	61 14 0
Glentaumtinagh,	274 2 16	.	.	.	.	.	.	.	.	.	.	.	14 5 0	1 15 0
Glentaunemon,	184 3 32	.	.	.	.	.	.	.	.	.	.	.	12 5 0	1 0 0
Gortnapeaky,	304 3 1	147	69	51	55	106	26	11	17	.	.	17	63 10 0	42 15 0
Kilbree, East,	385 2 23	180	93	39	45	84	33	26	19	.	.	19	469 10 0	456 14 0
Kilbree, West,	266 3 0	136	104	35	25	60	19	22	11	.	.	11	225 10 0	222 12 0
Killalaly, East,	148 3 18	9	.	4	6	10	2	.	2	.	.	2	43 10 0	47 10 0
Killalaly, West,	243 3 7	69	45	24	24	46	6	6	6	.	.	6	167 10 0	142 15 0
Kilmacaringa,	265 3 35	112	77	34	33	67	17	14	11	1	.	12	150 10 0	126 8 0
Knockacomortish,	651 3 15	.	.	6	2	8	.	.	1	.	.	1	10 10 0	11 5 0
Knockadav,	394 0 1	.	.	.	.	.	.	.	.	.	.	.	36 10 0	19 16 0
Knockadeoneen,	322 1 35	4	54	12	10	22	1	4	4	.	.	4	55 15 0	29 9 0
Knockadullaun, East,	456 3 1	.	.	5	6	11	1	.	2	.	.	2	17 10 0	20 0 0
Knockadullaun, West,	166 2 34	.	13	11	7	18	.	2	2	.	.	2	17 0 0	16 11 0
Knockalassa,	721 0 6	.	46	11	10	21	.	9	5	.	.	5	52 0 0	36 16 0
Knockanauna,	137 3 3	.	29	3	3	6	.	5	1	1	.	2	21 5 0	13 7 0
Knockaniska,	135 2 8	55	38	15	13	28	8	6	6	.	.	6	11 10 0	32 8 0
Knockaniska, East,	424 2 30	117	12	22	14	36	19	2	5	.	.	5	40 15 0	27 14 0
Knockaniska, West,	368 1 10	38	23	33	27	60	14	4	9	.	.	9	35 10 0	18 1 0
Knockannanagh,	500 1 23	.	.	.	.	.	.	.	.	.	.	.	10 10 0	4 10 0
Knockanore,	182 3 32	17	26	11	16	27	2	4	5	.	.	5	21 10 0	25 10 0
Knockatouk,	181 1 36	19	11	2	4	6	3	2	1	.	.	1	6 5 0	10 3 0
Knockaun,	132 3 12	193	26	13	13	26	26	7	4	.	.	4	42 15 0	62 8 0
Knockaun, East.	121 0 25	9	.	6	1	7	1	1	1	.	.	1	46 10 0	62 13 0
Knockaunabullogs,	359 1 19	.	.	.	.	.	.	.	.	.	.	.	18 10 0	3 15 0
Knockaunacuit,	218 0 27	16	51	29	21	50	8	8	7	.	.	7	34 10 0	31 0 0
Knockannarast,	267 3 16	8	12	23	18	41	1	2	3	.	.	3	84 10 0	25 17 0
Knockaunfargarve,	135 0 21	25	39	11	18	29	3	6	5	1	.	6	29 5 0	16 7 0
Knockaunggrriff,	341 2 31	.	23	11	9	20	.	3	3	.	.	3	90 15 0	15 12 0
Knockaveelish,	1,071 3 26	.	.	.	.	.	.	.	.	.	.	.	40 0 0	11 0 0
Knockbaun,	250 1 32	64	37	16	21	37	9	8	6	.	.	6	47 0 0	64 5 0
Knockboy,	492 1 23	83	73	26	33	59	13	11	9	.	.	9	41 0 0	33 14 0
Knockcorragh,	375 0 35	5	46	22	31	53	1	11	9	.	.	9	20 5 0	55 6 0
Knockeenganran,	234 1 32	3	15	.	.	.	2	2	.	.	.	.	30 10 0	12 5 0
Knockmealdown,	1,196 0 24	.	11	.	.	.	.	1	.	.	.	.	25 0 0	20 0 0
Knocknahoul,	455 2 18	21	.	.	.	.	2	.	.	.	.	.	12 5 0	9 10 0
Knocknabrone,	207 1 36	12	10	8	4	12	2	3	2	.	.	2	28 10 0	16 5 0
Knocknafalla,	799 1 19	28	5	8	9	17	4	1	2	.	.	2	32 10 0	24 4 0
Knocknafrehans,	700 0 23	80	86	39	41	80	14	13	16	.	.	16	164 0 0	70 12 0
Knocknagappul,	217 2 17	.	4	2	4	6	.	1	1	.	.	1	16 10 0	104 10 0
Knocknaglogh,	185 2 33	19	6	5	2	7	3	1	1	.	.	1	17 10 0	3 10 0
Knocknaloorcaun,	356 3 33	.	24	2	4	6	.	3	1	.	.	1	26 10 0	13 19 0
Knocknaslaugha,	448 2 39	.	.	.	.	.	.	.	.	.	.	.	17 0 0	1 10 0
Knocknamuck, North,	256 2 23	79	35	32	25	57	15	5	6	1	.	9	170 5 0	132 6 0
Knocknamuck, South,	113 0 36	74	77	9	4	13	13	13	3	.	.	3	32 15 0	70 11 0
Knocknanash,	551 0 34	43	51	23	24	47	5	9	8	.	.	8	26 10 0	27 7 0
Knockroe,	117 0 5	.	5	7	7	14	.	1	2	.	.	2	100 10 0	40 0 0
Labbanacallee,	273 1 37	28	19	9	8	17	4	2	2	.	.	2	32 0 0	31 0 0
Lafone,	117 2 32	.	.	.	.	.	.	.	.	.	.	.	13 0 0	7 10 0
Lisfinny,	115 1 13	40	47	14	19	33	7	9	7	.	.	7	184 0 0	138 15 0
Lismore,	139 0 10	112	.	.	.	.	14	.	.	.	.	.	2,558 15 0	2,024 14 0
Lismagree,	123 3 37	121	63	35	33	68	16	10	9	.	.	9	51 10 0	46 6 0

Printed image digitised by the University of Southampton Library Digitisation Unit

Parishes, Townlands, and Towns.	Area.	Population					Houses						Valuation	
		In 1841.	In 1851.	In 1861.			In 1841.	In 1851.	In 1861.				Poor Law Valuation in 1851.	General Valuation in 1861.
		Persons.	Persons.	Males.	Females.	Total.	Number.	Number.	Inhabited.	Uninhabited.	Building.	Total.		
LISMORE and MOCOLLOP P., part of—*con.*	A. R. P.												£ s. d.	£ s. d.
Liss,	316 0 36	132	64	10	18	36	13	12	8	1	.	7	125 10 0	94 5 0
Littlegrace,	20 3 20	5	5	1	2	3	1	1	1	.	.	1	24 10 0	14 5 0
Loglaegh,	268 1 8	12	.	27	23	50	2	.	10	.	.	10	62 10 0	34 10 0
Lyre, East,	613 1 0	34	118	50	41	91	3	14	14	.	.	14	244 15 0	196 19 0
Lyre, West,	110 0 35	91	25	9	13	22	12	6	4	.	.	4	19 10 0	27 1 0
Lyreoncallee, East,	141 0 17	96	47	13	15	28	13	8	5	.	.	5	34 0 0	36 10 0
Lyreoncallee, West,	150 0 20		22	14	9	23		2	3	.	.	3	54 0 0	40 12 0
Lyreaglogh,	292 2 19	99	102	25	22	47	12	16	8	.	.	8	121 0 0	83 10 0
Meoul,	252 1 31	26	27	8	7	15	5	5	3	.	.	3	15 10 0	19 15 0
Macallop,	375 0 7	99	16	19	18	35	15	9	6	1	.	7	240 0 0	316 11 0
Monabrecka,	141 2 32	85	6	10	5	15	10	2	2	.	.	2	42 10 0	24 2 0
Monafebadee,	153 0 33	.	12	8	10	18	.	2	3	.	.	3	21 10 0	15 5 0
Monalour, Lower,	180 3 38	125	34	19	28	47	19	5	8	.	.	0	45 0 0	34 10 0
Monalour, Upper,	234 1 27	.	52	6	8	14	.	9	2	.	.	2	23 10 0	29 17 0
Monamtan, Lower,	141 2 33	120	89	31	36	67	14	13	11	.	.	11	102 5 0	84 11 0
Monamtan, Upper,	168 0 22	19	20	25	24	49	4	3	8	.	.	8	50 0 0	44 13 0
Monard,	369 1 15	.	.	.	.	.	.	.	.	.	.	.	15 15 0	6 0 0
Monataggart,	153 1 14	50	9	6	4	10	7	1	1	.	.	1	44 0 0	33 0 0
Monatarriv, East,	230 0 26	105	38	38	39	77	15	7	12	.	.	12	103 10 0	63 3 0
Monatarriv, West,	268 1 28	.	53	7	3	10	.	7	1	.	.	1	99 10 0	31 7 0
Monatrim, Lower,	159 1 19	66	40	18	7	23	11	7	4	.	.	4	92 10 0	73 9 0
Monatrim, Upper,	200 2 10		19	12	8	20		2	3	1	.	4	72 0 0	62 15 0
Monavugga,	140 0 34	57	60	30	23	53	7	8	7	.	.	7	48 0 0	31 0 0
Mouboy,	158 3 15	31	57	19	14	33	3	8	7	1	.	8	58 10 0	27 3 0
Mooeygorm, North,	166 2 26	5	21	12	8	20	1	3	3	.	.	3	40 0 0	18 10 0
Moneygorm, South,	219 0 10	.	22	26	22	48	.	3	8	.	.	8	35 5 0	32 19 0
Monture,	83 2 9	.	.	14	12	26	.	.	3	.	.	3	62 0 0	43 11 0
Mountamfarm,	232 0 8	17	9	2	1	3	3	1	1	.	.	1	52 10 0	30 10 0
Mountain Rea,	112 2 12	.	33	14	17	31	.	6	5	.	.	5	14 0 0	13 14 0
Mountmelleray,	555 1 34	104	70	120	13	133	5	4	3	4	.	7	127 10 0	152 0 0
Norrisland,	113 1 39	40	29	12	10	22	4	5	4	.	.	4	202 0 0	117 13 0
Okyle,	175 2 16	72	22	12	11	23	10	3	4	1	.	5	189 10 0	134 8 0
Paddocks,	181 2 13	11	21	10	4	14	1	3	2	.	.	2	56 0 0	17 5 0
Pallis,	62 3 37	4	4	5	5	10	2	3	1	.	.	1	72 10 0	54 18 0
Parkatobeen,	128 3 2	.	11	4	3	7	.	2	1	.	.	1	11 0 0	15 10 0
Parkmoe,	105 1 19	72	29	3	3	6	9	4	2	2	.	4	90 15 0	26 5 0
Poulfadda,	229 1 30	21	10	4	4	8	4	2	1	.	.	1	48 10 0	19 10 0
Ralph,	79 2 18	.	20	8	5	13	.	4	2	.	.	2	80 10 0	75 10 0
Rath, Lower,	114 1 8	17	23	12	13	25	2	3	3	.	.	3	72 0 0	76 15 0
Rath, Upper,	118 2 33	.	42	20	18	38	.	6	7	.	.	7	60 0 0	41 6 0
Reacaunaglanna,	200 1 3	8	89	15	21	36	1	7	6	.	.	6	18 0 0	16 10 0
Reanabarna,	344 1 0	0	10	4	3	7	1	1	1	.	.	1	22 5 0	7 5 0
Reanacoolagh, East,	261 3 22	94	69	25	32	57	14	8	9	.	.	9	23 15 0	87 15 0
Reanacoolagh, West,	400 2 30	.	83	27	16	43	.	12	6	.	.	6	63 0 0	48 17 0
Rea,	78 0 37	.	29	8	8	16	.	4	3	.	.	3	32 10 0	35 15 0
Rasgrilla,	83 0 0	.	.	.	.	.	.	.	.	.	.	.	96 10 0	75 0 0
Salterbridge,	402 2 0	34	58	21	26	47	4	8	0	.	.	6	291 0 0	390 10 0
Scart,	42 2 29	43	.	12	9	21	6	.	4	.	.	4	40 0 0	27 15 0
Scartnacroobs,	140 3 5	56	25	12	11	23	7	5	4	1	.	5	120 0 0	107 12 0
Scrahans, East,	154 1 17	13	25	31	24	55	2	4	8	.	.	8	44 10 0	25 0 0
Scrahans, West,	160 0 0	13	23	31	17	48	2	3	7	1	1	9	46 0 0	26 10 0
Seemochuda,	248 1 31	103	33	2	3	5	15	3	1	.	.	1	47 0 0	27 17 0
Shanavoola,	170 3 4	.	16	.	.	.	.	2	.	.	.	.	55 10 0	31 5 0
Shanbally,	178 0 24	61	42	18	14	32	9	10	7	.	.	7	254 0 0	174 13 0
Shean Beg,	163 3 27	59	30	14	12	26	3	3	4	.	.	4	117 0 0	112 10 0
Shean More,	480 0 34	198	108	27	22	49	29	19	8	1	.	9	281 5 0	163 5 0
Sion,	30 0 3	32	16	6	4	10	4	4	3	1	.	4	52 10 0	45 10 0
Southpark,	126 2 20	22	.	.	.	.	2	.	.	.	.	.	139 0 0	100 0 0
Sruh, East,	173 2 39	37	33	26	28	54	5	6	11	.	.	11	67 15 0	79 14 0
Sruh, West,	123 3 16	99	33	13	14	27	18	13	5	.	.	5	44 10 0	46 17 0
Tallowbridge-lands,	104 2 18	.	23	33	34	67	.	3	13	.	.	13	139 15 0	110 18 0
Tinnagroun,	88 3 12	7	19	4	2	6	1	2	1	.	.	1	52 0 0	27 11 0
Tietur,	125 2 3	12	8	8	8	16	2	1	2	.	.	2	77 0 0	55 9 0
Toher,	151 3 27	43	.	4	3	7	7	.	1	1	.	2	101 10 0	93 15 0
Tobermahilla,	452 1 22	95	76	28	25	53	11	12	10	.	.	10	98 10 0	73 3 0
Teor,	209 1 19	97	34	16	17	33	13	4	6	.	.	6	78 10 0	59 17 0
Tooradoo,	124 3 6	103	43	23	25	48	15	6	7	.	.	7	42 0 0	41 10 0
Teoranaraheen,	955 1 10	38	52	22	18	40	8	7	8	.	.	8	39 0 0	49 9 0
Teornageeha,	173 3 11	87	51	32	27	59	16	8	9	.	.	9	69 10 0	45 11 0
Teornagoppoge,	36 3 32	73	66	15	19	34	10	9	6	.	.	6	31 0 0	27 9 0
Teortane,	184 0 22	15	20	9	11	20	2	3	3	.	.	3	242 15 0	203 0 0

Pnnted image digitised by the University of Southampton Library Digitisation Unit

Parishes, Townlands, and Towns.	Area.	Population: In 1841 Persons.	Population: In 1851. Persons.	Population: In 1861. Males.	Population: In 1861. Females.	Population: In 1861. Total.	Houses: In 1841. Number.	Houses: In 1851. Number.	Houses: In 1861. Inhabited.	Houses: In 1861. Uninhabited.	Houses: In 1861. Building.	Houses: In 1861. Total.	Valuation: Poor Law Valuation in 1851. £ s. d.	Valuation: General Valuation in 1861. £ s. d.
LISMORE and MOCOLLOP P., part of—*con.*	A. R. P.													
Tourin,	39 2 3	156	14	8	5	13	25	1	1	.	.	1	80 10 0	66 2 0
Tourin Demesne,	451 1 16	35	64	22	28	50	5	12	10	.	.	10	723 10 0	519 4 0
Townparks,	171 1 19	35	61	17	22	39	5	14	6	.	.	0	808 5 0	223 18 0
Townparks, East,	210 1 6	95	96	31	36	67	13	17	14	1	.	15	352 15 0	248 2 0
Townparks, West,	181 0 27	5	15	13	15	28	1	2	6	.	.	6	315 0 0	203 10 0
Tubbrid,	30 2 6	21	3	3	6	9	5	1	1	.	.	1	96 0 0	81 0 0
Woodville,	141 0 17	11	.	.	.	.	1	.	.	.	.	.	120 0 0	155 0 0
Nineteen Islands,	15 0 10	.	.	.	.	.	.	.	.	.	.	.	.	11 1 0
Fisheries,	.	.	.	.	.	.	.	.	.	.	.	.	.	47 0 0
	62,717 0 31	15,007	10,690	4,445	4,146	8,891	2,201	1,722	1,428	46	2	1,476	33,683 5 0	27,675 6 0
Ballyduff T.,	.	302	209	92	91	183	48	45	48	.	1	49	.	.
Cappoquin T.,	.	2,341	2,145	800	974	1,774	345	377	311	17	1	329	.	.
Lismore T.,	.	3,007	2,319	923	1,162	2,085	352	339	331	6	3	340	.	.
Do. *Bridewell,*	.	.	21	.	.	.	.	1	.	.	.	.	.	.
Do. *Workhouse,*	.	.	893	95	148	243	.	1	1	.	.	1	.	.
Tallowbridge T.,*	.	258	161	.	.	.	46	29	.	.	.	.	.	.
Total, (b)	62,717 0 31	20,915	16,463	6,357	6,519	12,876	2,992	2,513	2,119	69	7	2,195	33,683 5 0	27,675 6 0
TALLOW P.:														
Ballinaha,	118 2 35	75	64	21	20	41	16	9	6	.	.	6	122 10 0	119 10 0
Ballykander,	149 2 29	9	17	8	8	14	3	3	2	.	.	2	107 10 0	96 5 0
Carrigroe,	61 0 26	20	8	0	5	13	3	2	2	.	.	2	49 0 0	34 8 0
Glenaboy,	224 3 39	53	50	25	19	44	10	11	6	1	.	7	200 0 0	150 13 0
Glennaglogh,	247 1 27	157	52	21	19	40	23	9	8	.	.	0	101 15 0	55 19 0
Hunthill,	39 2 14	70	46	27	19	46	12	12	9	.	.	9	50 10 0	52 10 0
Kilbeg, Lower,	167 2 37	111	93	10	10	20	16	20	8	.	.	3	111 5 0	85 8 0
Kilbeg, Upper,	494 0 33	90	63	35	38	73	19	12	13	1	.	14	255 5 0	173 8 0
Kilcalf, East,	204 3 15	66	36	15	23	38	12	7	5	1	.	6	103 0 0	75 0 0
Kilcalf Mountain,	442 2 13	133	44	16	16	32	27	13	6	.	.	6	93 0 0	48 16 0
Kilcalf, West,	347 3 15	86	35	21	23	44	14	10	8	.	.	8	210 10 0	157 13 0
Kilmore, East,	173 3 3	20	18	6	9	15	2	3	2	1	.	3	216 0 0	209 15 0
Kilmore, West,	185 2 29	40	22	26	21	47	6	5	10	.	.	10	132 0 0	159 5 0
Kilwinny,	148 1 34	113	93	38	30	68	14	14	11	.	.	11	160 0 0	138 16 0
Knockrour,	163 1 9	55	28	20	13	33	11	0	4	.	.	4	105 10 0	76 13 0
Limekilnclose,	111 0 36	33	23	3	7	10	5	5	3	.	.	3	226 10 0	114 7 0
Loughnasollis, Lower,	115 3 22	68	66	3	5	8	13	10	1	1	.	2	157 15 0	132 10 0
Loughnasollis, Upper,	116 3 36	32	33	10	16	26	6	6	5	2	.	7	182 15 0	136 5 0
Loughnatouse,	126 0 38	57	29	21	13	34	8	5	5	.	.	5	91 0 0	67 3 0
Mountfune,	105 0 22	165	48	13	10	23	28	11	4	3	.	7	109 10 0	82 10 0
Parkdotia,	297 1 33	245	167	39	39	78	38	27	15	.	.	15	306 10 0	264 17 0
Parkgarriff,	51 3 31	17	.	9	9	18	4	.	4	.	.	4	40 0 0	26 12 0
Racecourse,	143 3 8	57	7	9	7	16	7	2	3	.	.	3	110 0 0	82 5 0
Springfield,	35 3 31	29	16	7	7	14	6	4	3	.	.	3	73 10 0	55 13 0
Tallow,	74 1 30	.	.	.	.	.	.	.	.	.	.	.	2,051 15 0	1,527 11 0
Townparks, East,	251 1 26	7	90	20	35	55	3	20	13	.	.	13	447 15 0	314 5 0
Townparks, West,	321 3 16	86	51	20	26	46	13	13	9	1	.	10	765 5 0	419 2 0
Three Islands,	0 2 16	.	.	.	.	.	.	.	.	.	.	.	.	0 5 0
	5,014 3 27	1,898	1,211	449	449	898	319	239	160	11	.	171	6,840 0 0	4,855 1 0
Tallow T.,	.	2,969	1,986	729	900	1,629	436	350	279	19	1	299	.	.
Do. *Auxiliary Workhouse,*	.	.	687	.	.	.	.	1	.	.	.	.	.	.
Total,	5,014 3 27	4,867	3,884	1,178	1,349	2,527	755	590	439	30	1	470	6,640 0 0	4,855 1 0
TEMPLEMICHAEL P.:														
Ballycondon,	213 3 6	93	64	12	11	23	15	10	5	.	.	5	90 10 0	103 15 0
Ballycondon Commons,	554 1 29	162	72	27	20	47	28	12	7	1	.	8	125 5 0	130 10 0
Ballydasoon,	130 0 14	79	35	13	13	26	12	6	5	1	.	6	111 5 0	115 15 0
Ballyknock,	163 1 37	84	10	15	16	31	11	8	8	1	.	7	132 5 0	123 0 0
Ballynatray Commons,	737 0 6	285	207	42	42	84	35	38	13	.	.	13	227 5 0	266 15 0
Ballynatray Demesne,	1,153 3 17	204	103	43	46	89	29	15	18	.	.	18	786 10 0	395 5 0
Ballyrussel,	147 1 23	67	35	17	8	25	11	9	5	.	.	5	64 15 0	73 10 0
Boola,	452 1 8	209	208	73	00	153	36	31	26	.	.	26	104 0 0	136 10 0
Bridgequarter,	33 0 11	59	9	1	2	3	10	1	1	.	.	1	30 10 0	33 8 0
Carrigeen,	422 3 2	93	75	27	38	65	13	12	12	.	.	12	249 0 0	286 5 0
Castlemiles,	265 0 7	77	20	28	23	51	14	7	8	.	.	8	185 0 0	204 15 0
Cherrymount,	245 1 3	76	66	27	19	46	9	10	7	4	.	11	156 5 0	193 10 0
Coolbeggan, East,	791 1 26	185	91	51	47	98	25	15	13	3	.	16	264 15 0	318 10 0
Coolbeggan, West,	1,002 3 10	172	90	35	39	72	27	16	16	.	.	16	256 10 0	312 5 0
Garryduff,	273 3 37	126	29	11	5	16	19	4	3	.	.	3	231 10 0	254 0 0

* The village of Tallowbridge, not now containing 20 houses, has been included with the townland of Tallowbridge-lands, on which it is situated.

(b) The remainder of the parish of Lismore and Mocollop is in the barony of Condons and Clangibbon, county of Cork, East Riding; the entire parish, including the inmates of Public Institutions, contains 13,146 persons.

Printed image digitised by the University of Southampton Library Digitisation Unit

WATERFORD.

Parishes, Townlands, and Towns.	Area.	Population: In 1841. Persons	Population: In 1851. Persons	Population: In 1861. Males.	Population: In 1861. Females.	Population: In 1861. Total.	Houses: In 1841. Number.	Houses: In 1851. Number.	Houses: In 1861. In habited.	Houses: In 1861. Uninhabited.	Houses: In 1861. Building.	Houses: In 1861. Total.	Valuation: Poor Law Valuation in 1851.	Valuation: General Valuation in 1861.
TEMPLEMICHAEL P.—*continued.*	A. R. P.												£ s. d.	£ s. d.
Harrowhill,	451 0 16	164	82	39	30	69	25	14	11	.	.	11	215 5 0	266 10 0
Killea,	264 0 38	90	77	32	28	60	17	19	13	.	.	13	198 5 0	218 5 0
Lackaroe,	25 0 6	163	24	.	.	.	23	5	.	.	.	.	20 13 0	21 15 0
Newtown,	154 2 18	118	90	33	32	65	20	18	14	.	.	14	139 0 0	146 5 0
Propage,	284 0 25	170	43	20	19	39	32	8	6	.	.	6	71 0 0	97 0 0
Rincrew,	265 0 30	117	106	37	37	74	18	21	13	3	.	16	156 15 0	216 5 0
Stael,	60 0 29	73	38	10	0	18	10	8	3	.	.	3	44 0 0	50 10 0
Templemichael,	119 1 14	88	69	31	39	70	16	15	15	2	.	17	142 5 0	146 0 0
Total,	8,215 2 12	2,994	1,645	622	602	1,224	455	304	220	15	.	235	4,006 8 0	4,606 8 0

BARONY OF DECIES WITHIN DRUM.

AGLISH P.:														
Aglish,	302 0 30	98	55	27	34	61	12	11	7	1	.	8	473 4 0	296 4 0
Ballagowan, East,	418 1 27	295	134	92	96	188	44	27	36	.	.	36	285 0 0	248 15 0
Ballingowan, West,	210 0 35	132	219	43	38	81	21	31	12	1	.	13	217 18 0	176 15 0
Ballycullane,	263 0 21	103	41	15	14	29	17	6	5	.	.	5	160 0 0	149 0 0
Ballynacourty,	154 0 8	53	77	20	27	47	6	12	8	.	.	8	220 0 0	137 19 0
Ballynapacka,	235 2 4	73	93	46	59	105	9	16	19	.	.	19	332 0 0	247 15 0
Bleach,	31 1 29	10	5	3	9	12	2	1	2	.	.	2	85 0 0	49 5 0
Coolahest,	176 3 24	82	56	9	13	22	13	10	6	.	.	6	222 12 0	156 15 0
Curradarra,	207 0 10	117	19	38	35	73	16	14	14	.	.	14	114 4 0	112 13 0
Curraboen,	355 3 11	167	114	36	45	81	29	19	16	.	.	16	207 16 0	169 18 0
Dromana,	343 2 38	.	.	1	1	2	.	.	1	.	.	1	200 0 0	96 0 0
Dromore,	1,454 3 34	754	632	250	250	500	113	111	100	2	.	102	1,120 16 0	957 16 0
Glenasy or Coonsen,	93 1 29	51	30	10	14	32	8	6	6	.	.	6	73 8 0	90 5 0
Grangue,	418 2 39	223	150	47	59	106	32	28	24	.	.	24	156 4 0	154 4 0
Killatoor,	206 1 22	51	14	6	8	12	9	3	2	.	.	2	99 8 0	65 10 0
Lackensillagh,	221 2 8	70	47	26	22	50	8	7	7	.	.	7	107 8 0	125 5 0
Lisgriffin,	161 2 9	40	13	6	5	11	9	2	2	1	.	3	41 0 0	41 15 0
Monagally, East,	156 1 1	64	85	24	27	51	10	15	12	.	.	12	10 12 0	26 14 0
Monagally, West,	287 0 10	73	39	15	22	37	10	0	9	.	.	9	123 12 0	147 8 0
Shanakill,	303 2 2	120	86	28	28	56	16	13	10	1	.	11	219 16 0	198 2 0
Tinnascart,	653 3 9	221	153	67	62	129	30	26	20	.	.	20	458 8 0	417 18 0
Villierstown,	190 1 33	195	221	64	55	119	31	45	20	2	.	22	260 18 6	269 7 0
Cumphire Island,	3 2 32	.	.	.	.	.	.	.	.	.	.	.	3 0 8	1 12 0
One other Island,	0 1 6	.	.	.	.	.	.	.	.	.	.	.	.	
	6,856 0 33	2,997	2,353	883	921	1,804	445	415	336	8	.	340	5,199 16 0	4,356 15 0
Aglish T.,	.	458	257	92	108	200	73	43	42	1	.	43	.	.
Villierstown T.,	.	328	159	100	101	201	52	35	43	4	1	48	.	.
Total,	6,856 0 33	3,783	2,769	1,075	1,130	2,205	570	498	423	13	1	437	5,199 16 0	4,356 15 0
ARDMORE P.:														
Ahaun,	128 2 7	.	.	3	4	7	.	.	2	.	.	2	7 6 0	3 2 0
Ardocheasty,	172 0 0	22	10	6	7	13	8	1	2	.	.	2	125 7 6	143 0 0
Ardoginna,	425 2 5	266	163	86	106	192	42	21	36	1	.	37	314 5 0	367 10 0
Balliroad,	202 1 39	93	72	22	35	57	13	12	7	1	.	8	149 0 0	160 19 0
Ballintlea, North,	176 2 30	20	17	4	3	7	4	1	1	2	.	3	87 16 0	122 0 0
Ballintlea, South,	114 1 22	124	31	5	6	11	16	4	1	.	.	1	146 12 0	82 5 0
Ballycarrane,	223 3 14	93	51	17	23	40	18	11	9	.	.	9	24 4 6	27 5 0
Ballygurry,	261 0 9	24	18	3	7	10	6	3	3	.	.	3	10 0 0	12 0 0
Ballykilmurry,	113 0 18	56	7	7	4	11	7	1	1	.	.	1	38 0 0	78 10 0
Ballynaglerragh,	98 3 33	131	10	17	7	24	21	1	2	.	.	2	81 0 0	89 0 0
Ballynaharda,	266 1 1	97	89	35	33	68	15	11	9	1	.	10	150 3 0	176 17 0
Ballynamertinagh,	336 2 15	165	126	46	47	93	21	18	16	.	.	16	160 15 0	260 0 0
Ballynamona,	464 1 15	418	107	57	51	108	63	9	11	.	.	11	392 10 8	426 10 0
Ballynamona, Lower,	400 3 8	131	78	29	31	60	16	7	7	.	.	7	239 2 0	298 5 0
Ballynamona, Upper,	337 1 35	118	69	28	20	48	16	7	6	.	.	6	182 8 0	230 15 0
Ballytrisnane,	281 1 26	169	51	13	7	20	24	5	2	.	.	2	149 12 0	142 1 0
Barranalaha,	123 1 35	27	22	9	10	19	4	4	3	.	.	3	9 13 0	8 10 0
Barranastook,	419 3 21	243	216	87	94	181	46	44	42	.	.	42	40 8 0	77 5 0
Boherboy,	212 1 8	117	82	49	53	102	28	20	22	1	.	23	10 4 0	26 5 0
Carrigeen,	46 3 30	21	31	10	6	16	2	5	2	1	.	3	8 12 0	18 0 0
Carronadaverg,	357 2 26	29	5	.	3	3	8	1	1	.	.	1	5 15 0	6 10 0
Carronahyla,	157 3 2	29	28	8	9	17	4	6	4	.	.	4	18 4 0	13 8 0

Printed image digitised by the University of Southampton Library Digitisation Unit

Parishes, Townlands, and Towns.	Area.	Population					Houses						Valuation	
		In 1841.	In 1851.	In 1861.			In 1841.	In 1851.	In 1861.				Poor Law Valuation in 1851.	General Valuation in 1861.
		Persons.	Persons.	Males.	Females.	Total.	Number	Number	Inhabited.	Uninhabited	Building.	Total.	£ s. d.	£ s. d.
	A. R. P.													
ARDMORE P.—*con.*														
Carronbeg,	230 0 21	33	10	9	8	17	6	5	3	.	.	3	15 10 0	17 5 0
Clashbrack,	226 1 17	29	20	5	10	15	4	3	3	.	.	3	11 4 0	17 12 0
Cloghraun,	202 0 3	23	7	3	3	6	4	1	1	.	.	1	12 15 0	17 0 0
Coolroe,	700 1 32	156	115	38	34	72	21	22	11	2	.	13	79 4 0	97 2 0
Crobally, Lower,	289 0 33	252	125	53	40	93	37	11	8	.	.	8	90 12 0	210 3 0
Crobally, Upper,	483 3 10	50	13	6	2	8	9	1	1	.	.	1	285 0 0	230 0 0
Crossford,	130 0 29	41	33	33	21	54	6	3	5	.	.	5	99 0 0	114 15 0
Crushea,	171 0 16	119	69	40	27	67	19	0	8	1	.	9	147 15 0	103 15 0
Curragh,	291 0 35	134	329	76	93	159	24	52	29	1	.	30	209 8 6	259 10 0
Drumslig,	529 3 1	147	60	27	28	55	23	10	9	.	.	9	74 3 0	106 12 0
Duffcarrick,	178 2 10	434	54	24	29	53	66	7	9	3	.	12	444 4 0	494 0 0
Dysert,	224 3 17	53	31	14	18	32	10	7	7	.	.	7	199 3 6	229 0 0
Faha,	211 0 12	42	22	7	14	21	0	4	4	.	.	4	18 4 0	16 15 0
Farranslounty,	87 2 9	72	61	6	6	12	10	0	2	.	.	2	63 13 0	66 13 0
Farrangarret,	81 1 2	42	18	26	33	59	5	3	8	1	.	9	101 10 0	91 10 0
Garrananaspick,	154 3 23	149	127	51	58	109	25	22	20	.	.	20	70 17 6	110 0 0
Garryangree,	308 3 12	22	20	10	9	19	3	2	3	.	.	3	90 4 0	76 0 0
Gates,	97 3 25	37	58	9	8	17	7	11	4	.	.	4	30 4 0	46 10 0
Glenaleeriska,	84 2 34	6	7	10	10	20	1	1	4	.	.	4	2 15 0	6 18 0
Glenlicky,	309 3 20	79	56	25	18	43	13	10	7	.	.	7	45 6 0	56 5 0
Gorteen,	242 0 13	54	40	12	13	25	10	7	6	.	.	6	19 14 0	25 3 0
Gowlaun Mountain,	74 3 11	.	.	.	.	.	.	.	.	.	.	.	8 8 0	17 2 0
Grallagh,	189 3 10	65	54	11	17	28	14	8	6	.	.	6	10 8 0	12 4 0
Hacketstown,	193 3 31	162	78	21	15	36	17	10	5	.	.	5	133 8 0	141 15 0
Kilcolman,	325 0 10	113	74	12	15	27	10	12	2	.	.	2	201 16 0	219 10 0
Kilknockan,	201 2 6	50	31	0	5	13	0	2	1	.	.	1	116 0 0	149 10 0
Knockanroe,	20 1 18	18	19	10	14	24	5	3	5	.	.	5	5 4 0	14 5 0
Knockatoor,	155 1 27	57	48	19	10	29	8	7	5	.	.	5	26 0 0	29 15 0
Knockanfreeny,	30 0 2	26	7	4	5	9	5	1	2	.	.	2	7 4 0	9 15 0
Knocknagappul,	191 1 33	41	22	6	7	13	0	5	3	.	.	3	10 6 0	74 3 0
Knocknaglogh, Lower,	454 0 23	96	45	10	14	32	16	0	7	.	.	7	61 12 0	45 15 0
Knocknaglogh, Upper,	481 2 23	79	28	16	19	35	14	5	5	.	.	5	11 4 0	25 2 0
Knockanshoola,	275 0 13	22	8	3	2	5	4	1	1	.	.	1	17 8 0	16 15 0
Knockmamona,	354 1 10	72	15	9	10	19	13	4	4	.	.	4	22 12 0	17 17 0
Lackamore,	89 3 37	7	10	.	.	.	1	2	.	.	.	.	4 15 0	4 10 0
Lackenagreany,	279 0 28	36	13	10	8	18	5	2	2	.	.	2	27 0 0	16 3 0
Laguageushee,	732 0 9	106	55	25	22	47	19	11	9	2	.	11	39 10 0	39 4 0
Liskeelty,	85 1 21	49	27	7	9	16	7	3	3	.	.	3	55 0 0	44 5 0
Lissarow,	127 1 30	112	155	49	54	103	15	26	22	.	.	22	91 0 0	122 10 0
Loskeran,	309 2 18	114	58	6	7	13	20	0	3	1	.	4	164 12 0	179 5 0
Lyre,	237 2 7	21	12	5	4	9	4	2	2	.	.	2	33 4 0	36 0 0
Moanbrack,	140 3 1	18	16	4	8	12	3	3	2	.	.	2	8 8 0	6 8 0
Moanfoun,	134 2 28	106	69	12	12	24	19	12	3	.	.	3	43 0 0	51 6 0
Monaculles,	364 1 17	12	7	1	3	3	2	2	1	.	.	1	1 4 0	5 10 0
Monageela,	437 1 30	22	11	6	12	18	4	2	3	.	.	3	2 16 0	9 18 0
Monagilleeny,	163 2 17	6	7	.	.	.	2	1	.	.	.	.	12 1 6	11 0 0
Monagoush,	270 0 36	97	70	28	23	51	11	10	6	.	.	6	163 16 0	199 5 0
Monalummery,	297 0 36	116	16	7	9	16	17	3	4	.	.	4	7 4 0	15 10 0
Monameesa,	476 0 25	150	70	43	22	65	25	13	10	.	.	10	62 0 0	68 11 0
Monamraher,	183 1 30	16	8	.	2	2	2	2	1	1	.	2	24 5 0	5 19 0
Monaneea,	171 0 7	16	7	6	5	11	4	2	3	.	.	3	4 8 0	0 15 0
Monea,	432 0 32	209	91	31	32	63	28	10	10	.	.	10	427 5 0	480 5 0
Mountstuart,	196 2 29	36	16	18	19	37	7	4	8	1	.	9	17 0 0	16 11 0
Moyng,	303 0 32	144	72	13	13	26	26	12	7	.	.	7	45 12 6	43 15 0
Moyng, Little,	125 1 2	48	46	25	16	41	6	6	6	.	.	6	24 16 0	31 15 0
Mweelaborna,	127 2 25	47	38	12	13	25	10	0	4	.	.	4	4 15 0	7 5 0
Mweeling,	117 1 20	40	54	20	17	37	7	12	7	.	.	7	11 2 0	14 14 0
Newtown,	233 3 9	51	44	16	17	33	13	6	7	.	.	7	88 10 0	107 0 0
Prap,	162 0 22	47	20	9	6	15	6	3	2	.	.	2	35 10 0	66 10 0
Pulla,	270 0 0	52	52	13	16	29	5	7	4	.	.	4	24 16 0	31 1 0
Rathlead,	278 1 14	119	107	12	12	24	18	21	4	.	.	4	164 16 0	174 18 0
Rathnameneenagh,	364 2 4	65	59	34	36	70	13	12	15	.	.	15	11 4 0	18 1 0
Reamanagh, East,	258 0 26	52	46	13	8	21	7	5	3	.	.	3	63 8 0	60 10 0
Reamanagh, West,	422 0 33	52	25	8	8	16	11	12	2	.	.	2	14 12 0	18 5 0
Reanaboola,	255 3 11	105	31	11	17	28	22	7	0	.	.	0	30 8 0	37 15 0
Reanacloghcen,	224 1 19	118	140	60	80	140	25	27	31	1	.	32	28 4 0	90 7 0
Reanagulice,	305 0 38	86	70	25	26	51	13	10	7	.	.	7	41 4 0	52 14 0
Reanaskeha,	203 3 11	46	29	8	18	26	7	7	4	1	.	5	21 0 0	28 9 0
Reanaviddoge,	196 0 20	40	.	.	.	.	6	1	.	.	.	.	8 0 0	6 13 0
Redeen,	40 2 10	55	40	12	16	20	0	7	4	.	.	4	37 5 0	45 15 0
Rusheens,	114 1 20	27	31	10	15	25	6	8	8	.	.	0	22 8 0	34 8 0

Pnnted image digitised by the University of Southampton Library Digitisation Unit

WATERFORD.

Parishes, Townlands, and Towns.	Area.	Population: In 1841. Persons.	Population: In 1851. Persons.	Population: In 1861. Males.	Population: In 1861. Females.	Population: In 1861. Total.	Houses: In 1841. Number.	Houses: In 1851. Number.	Houses: In 1861. Inhabited.	Houses: In 1861. Uninhabited.	Houses: In 1861. Building.	Houses: In 1861. Total.	Valuation: Poor Law Valuation in 1851.	Valuation: General Valuation in 1861.
	A. R. P.												£ s. d.	£ s. d.
ARDMORE P.—*con.*														
Scordaon,	127 8 31	7	5	.	.	.	1	1	.	.	.	.	11 9 0	8 9 0
Scrahans,	285 2 32	172	102	47	52	99	29	18	19	.	.	19	77 16 0	111 19 0
Toor, North,	655 2 33	182	79	36	31	67	21	14	13	.	.	13	54 18 0	65 2 0
Toor, South,	356 1 9	92	37	8	10	19	16	9	6	.	.	6	30 2 6	33 0 0
	24,215 1 33	8,081	4,841	1,813	1,840	3,661	1,291	769	640	22	.	662	7,215 18 0	8,433 3 0
Ardmore T.,	.	700	836	322	407	729	120	153	132	13	.	145	.	.
Total,	24,215 1 33	8,737	5,677	2,135	2,255	4,390	1,411	922	772	35	.	807	7,215 18 0	8,433 3 0
BALLYMACART P.:														
Ballycurreen, North,	325 8 14	93	128	42	39	81	15	16	12	2	.	14	149 12 0	146 12 0
Ballycurreen, South,	316 3 5	178	71	50	32	70	22	12	7	1	.	8	154 8 0	137 18 0
Ballymocart, Lower,	228 1 23	268	28	18	12	30	45	2	4	.	.	4	426 10 0	168 11 0
Ballymacart, Upper,	591 2 31	114	214	81	83	164	17	29	26	4	.	30	104 18 0	387 11 0
Gowlaun,	600 1 27	337	201	73	53	126	43	32	21	1	.	22	271 2 0	273 10 0
Laskeally,	117 2 35	30	11	6	4	10	4	1	1	.	.	1	40 10 0	51 5 0
Lissarow,	175 3 1	77	50	38	34	72	10	8	14	.	.	14	111 10 0	134 5 0
Reamaagh,	169 2 17	81	27	13	22	35	12	5	8	.	.	8	22 16 0	31 12 0
Total,	2,536 0 33	1,196	730	309	279	588	173	107	93	8	.	101	1,201 6 0	1,336 4 0
CLASHMORE P.:														
Abartagh,	34 2 32	10	8	1	1	2	1	1	1	.	.	1	16 10 0	20 10 0
Ardsallagh,	528 1 30	204	247	93	99	192	44	45	35	.	.	35	652 19 0	341 5 0
Aughnacurraveel,	267 3 16	118	71	27	29	56	16	12	11	1	.	12	101 1 0	120 0 0
Ballindrumma,	241 0 33	136	63	30	32	62	22	16	11	.	.	11	72 0 0	116 10 0
Belhaure,	79 2 38	39	14	13	8	21	7	2	2	.	.	2	32 15 0	41 10 0
Ballycrompane,	102 3 18	85	79	35	26	61	16	17	13	.	.	13	52 10 0	81 15 0
Ballycurrane, North,	162 1 31	42	42	17	17	34	7	6	6	.	.	6	59 10 0	101 10 0
Ballycurrane, South,	232 0 23	48	45	36	33	69	7	6	10	.	.	10	85 10 0	135 0 0
Ballyheeny,	381 3 7	192	163	51	54	105	30	28	17	1	.	18	310 5 0	352 10 0
Ballynaclash,	283 3 4	138	121	53	48	101	19	17	14	.	.	14	115 5 0	273 0 0
Ballynamultina,	540 1 35	305	223	69	83	152	44	35	27	1	.	28	261 10 0	390 0 0
Blackbog,	31 2 14	35	14	6	4	10	5	4	2	.	.	2	21 0 0	21 15 0
Cladagh,	282 0 12	105	93	32	32	64	15	13	8	.	.	8	100 0 0	125 10 0
Clashmore,	541 1 16	102	86	31	31	62	13	10	10	1	.	11	416 5 0	565 15 0
Coolbagh,	726 2 34	377	131	110	99	209	54	52	41	.	.	41	292 0 0	436 15 0
Coolboos,	216 0 34	150	300	42	61	103	26	20	17	2	.	19	196 10 0	224 5 0
Craggs,	341 3 15	131	105	38	33	71	22	17	14	.	1	15	115 10 0	167 15 0
Kilmore,	98 1 19	109	58	12	18	30	14	8	5	.	.	5	44 15 0	73 0 0
Knockanearis,	667 1 2	268	212	76	67	143	37	34	22	.	.	22	254 0 0	335 0 0
Knockaniska,	73 0 2	106	42	6	18	24	10	8	5	.	.	5	17 10 0	37 0 0
Lockamore,	65 0 22	74	11	.	.	.	13	2	.	.	.	.	20 5 0	41 5 0
Pilipark,	16 2 39	10	6	0	7	13	1	1	1	.	.	1	18 0 0	33 0 0
Raheen,	18 0 0	75	.	.	6	6	10	.	2	.	.	2	13 0 0	13 10 0
Shanacoole,	455 0 23	332	255	99	95	194	57	45	37	.	.	37	234 5 0	249 10 0
Tiknock,	453 3 23	176	146	64	54	118	26	22	21	.	.	21	228 0 0	358 10 0
Tinnabinna,	264 0 17	108	110	51	39	90	14	17	15	.	.	15	121 17 0	199 0 0
	7,201 3 20	3,545	2,665	998	994	1,992	536	436	347	6	1	354	3,032 12 0	4,857 0 0
Clashmore T.,	.	232	269	85	98	183	41	36	26	.	.	26	.	.
Total,	7,201 3 20	3,777	2,934	1,083	1,092	2,175	577	474	373	6	1	380	3,032 12 0	4,857 0 0
KILMOLASH P., part of:														
Ballynaparka,	221 8 4	81	43	11	9	20	10	5	3	.	.	3	238 10 0	207 9 0
Ballynicole,	197 1 28	48	17	7	8	15	6	4	3	.	.	3	152 4 0	116 0 0
Clogh,	183 0 22	93	53	13	18	31	15	8	7	.	.	7	121 2 0	121 5 0
Cloghbog,	78 3 9	.	7	3	2	5	.	1	1	.	.	1	.	25 15 0
Keereen, Lower,	170 2 2	113	106	35	43	78	18	21	21	.	.	21	96 2 0	72 0 0
Keereen, Upper,	261 8 26	102	51	14	10	32	14	9	6	.	.	6	137 0 0	117 0 0
Kilmagibboge,	190 2 2	52	35	19	25	44	14	7	7	1	.	8	111 8 0	111 10 0
Woodhouse, or Tinakilly,	464 2 7	194	104	29	31	60	34	16	10	.	.	10	140 0 0	152 5 0
Total, (c)	1,768 2 20	705	421	131	154	285	111	73	50	1	.	59	996 6 0	923 4 0
KINSALEBEG P.:														
Ballybeeny,	273 0 16	172	107	29	38	67	25	19	12	.	.	12	137 0 0	232 0 0
Ballysallagh,	376 2 1	332	227	61	85	146	51	38	31	.	.	31	261 0 0	307 5 0
D'Loughtane,	471 1 1	149	127	47	43	90	27	23	15	.	.	15	339 1 0	297 0 0

(c) The remainder of the parish of Kilmolash is in the barony of Decies without Drum; the entire parish contains 656 persons.

Printed image digitised by the University of Southampton Library Digitisation Unit

Parishes, Townlands, and Towns.	Area.	Population					Houses						Valuation	
		In 1841.	In 1851.	In 1861.			In 1841.	In 1851	In 1861.				Poor Law Valuation in 1861.	General Valuation in 1861.
		Persons.	Persons.	Males.	Females	Total.	Number.	Number.	Inhabited	Uninhabited	Building.	Total		
	A. R. P.												£ s. d.	£ s. d.
KINSALEBEG P.—con.														
Drumgullane, East,	220 3 0	106	82	26	29	55	16	14	10	.	.	10	90 5 0	146 10 0
Drumgullane, West,	167 0 16	92	43	15	19	34	14	0	9	.	.	9	88 0 0	131 10 0
Glebe,	7 0 13	35	18	6	4	10	6	3	1	.	.	1	6 0 0	8 0 0
Gilstmane,	167 3 12	72	64	26	32	58	14	11	12	.	.	12	134 10 0	143 10 0
Kilgabriel,	601 3 4	223	145	52	44	96	36	10	16	.	.	16	239 15 0	359 0 0
Kilmaloo, or Clashganny,	191 1 27	14	12	12	10	22	3	5	3	.	.	3	103 10 0	142 15 0
Kilmaloo, East,	99 3 24	13	26	12	8	20	1	2	2	.	.	2	72 10 0	98 5 0
Kilmaloo, West,	266 2 34	129	69	25	27	52	19	12	9	.	.	9	102 5 0	138 15 0
Kilmeedy, East,	200 3 35	59	49	14	15	29	9	8	7	.	.	7	107 10 0	155 5 0
Kilmeedy, West,	118 1 1	36	39	16	15	31	6	7	5	.	.	5	75 15 0	97 0 0
Knockbrack,	214 0 4	109	98	14	13	27	16	17	4	.	.	4	65 0 0	121 5 0
Lackendarra,	70 2 37	32	26	6	7	13	5	4	2	.	.	2	53 0 0	74 15 0
Monatray, East,	205 0 5	200	153	90	91	181	31	27	54	2	.	36	152 15 0	205 4 0
Monatray, Middle,	293 0 37	215	356	78	72	150	28	57	30	1	.	31	218 0 0	300 15 0
Monatray, West,	163 0 28	198	76	44	59	103	27	9	10	2	.	21	162 10 0	212 15 0
Moord,	62 3 37	31	24	9	9	18	5	4	4	.	.	4	54 10 0	66 5 0
Mortgage,	148 2 39	117	19	14	0	23	17	5	4	.	.	4	111 5 0	104 5 0
Newtown,	211 1 25	63	57	24	21	45	13	10	7	.	.	7	189 0 0	215 10 0
Pilltown,	337 2 2	330	270	136	141	277	48	46	47	1	.	48	335 5 0	341 15 0
Prospecthall,	356 1 24	204	207	65	66	131	32	30	21	.	.	21	374 5 0	487 0 0
Rath,	419 0 16	220	105	49	55	104	34	15	14	.	.	14	292 10 0	326 15 0
Springfield, Lower,	92 2 0	70	106	32	23	55	14	17	10	1	.	11	60 5 0	84 10 0
Springfield, Upper,	15 3 34	25	12	4	10	14	4	2	2	.	.	2	14 0 0	15 10 0
Toberagoole,	15 2 29	12	.	3	3	6	2	.	1	.	.	1	10 5 0	12 0 0
Four Islands,	4 3 39	.	.	.	.	.	.	.	.	.	.	.	.	1 15 0
Total,	5,709 0 29	3,250	2,525	909	948	1,857	498	412	331	7	.	338	3,919 11 0	4,946 14 0
LISGENAN, or GRANGE P.:														
Addrigoole,	102 3 31	49	31	11	12	23	7	4	4	.	.	4	40 10 0	46 15 0
Ballybrusa, or Brucetown,	104 1 28	41	44	9	10	19	6	4	3	.	.	3	75 5 0	80 10 0
Ballybrusa, East,	126 0 5	49	57	29	20	49	9	8	4	.	.	4	117 0 0	123 10 0
Ballybrusa, West,	227 3 33	144	92	32	31	63	23	13	13	.	.	13	132 15 0	134 5 0
Ballyeelican,	265 0 6	141	76	43	46	89	23	13	17	.	.	17	169 10 0	221 15 0
Ballykilmurry,	59 1 23	25	.	.	.	.	4	.	.	.	.	.	44 0 0	55 10 0
Ballylane,	237 1 8	77	66	29	30	59	11	9	10	.	.	10	125 10 0	172 0 0
Ballylangadon,	318 0 16	65	41	19	16	35	8	5	4	1	.	5	123 0 0	184 0 0
Ballyquin,	219 0 34	105	95	36	35	71	16	12	12	1	.	13	203 5 0	189 10 0
Bawnacommera,	110 2 1	42	32	17	16	33	6	4	4	.	.	4	114 0 0	105 15 0
Bawnagarrane,	257 0 6	122	55	13	10	23	15	5	2	.	.	2	194 10 0	213 5 0
Bawnard,	56 1 14	54	29	6	9	15	8	5	4	1	.	5	36 0 0	48 5 0
Cappagh,	67 3 28	86	48	16	16	32	13	5	6	.	.	6	74 0 0	80 0 0
Clashnakhy,	136 3 23	71	60	21	20	41	9	10	8	.	.	8	145 0 0	105 5 0
Crossford,	112 2 9	32	11	.	.	.	4	1	.	.	.	.	92 0 0	104 10 0
Cush of Grange,	244 3 33	132	103	24	20	44	20	10	7	.	.	7	133 5 0	162 15 0
Glenwilliam,	431 3 39	174	62	17	13	30	23	9	6	.	.	6	252 5 0	213 15 0
Grallagh, Lower,	239 0 3	71	41	23	31	54	9	10	11	.	.	11	113 10 0	130 15 0
Grallagh, Upper,	282 0 37	136	86	19	26	45	20	13	6	.	.	6	109 15 0	123 5 0
Grange,	184 2 36	76	62	30	20	50	10	8	8	.	.	8	182 0 0	144 10 0
Knockaunnagoun,	136 3 32	74	10	7	4	11	9	1	1	.	.	1	109 0 0	112 5 0
Knockmeelmore,	270 3 4	117	68	38	43	61	21	15	16	.	.	16	132 10 0	165 15 0
Knocknageragh, or Summerhill,	282 3 11	155	104	46	50	96	30	17	17	.	.	17	212 0 0	230 15 0
Knocknastooka,	125 1 7	41	25	15	12	27	4	4	6	.	.	6	37 10 0	44 15 0
Lissaniska,	94 0 25	38	20	7	8	15	5	2	2	.	.	2	51 15 0	69 0 0
Listoige,	151 3 33	86	59	19	27	46	13	9	7	.	.	7	150 10 0	144 5 0
Mill and Churchquarter,	72 2 25	56	24	4	4	8	8	5	2	1	.	3	63 0 0	55 0 0
Moanballyshivane,	44 2 30	11	14	4	8	12	2	2	2	.	.	2	36 0 0	36 5 0
Shanbally,	34 1 25	31	32	18	10	37	5	5	7	.	.	7	81 0 0	74 15 0
Tinnalyra,	282 3 32	151	88	31	23	54	24	10	6	.	.	6	166 0 0	169 15 0
Tontesheige,	160 2 31	44	41	16	23	39	7	7	7	1	.	8	92 10 0	120 0 0
Toor,	211 3 14	31	27	12	10	22	3	3	2	.	.	2	84 15 0	43 0 0
Total,	5,709 3 0	2,527	1,623	611	612	1,223	375	234	204	5	.	209	3,648 10 0	4,007 5 0
RINGAGONAGH P.:														
Ballyharrahan,	309 0 39	131	56	30	13	43	17	5	6	.	.	6	202 5 0	172 11 0
Ballynacourty, North,	69 2 11	54	51	10	6	16	7	7	2	.	.	2	36 10 0	40 15 0
Ballynacourty, South,	194 2 24	59	35	17	21	38	8	6	5	.	.	5	113 15 0	120 12 0
Ballynagaul Beg,	63 2 21	.	.	*	*	*	.	.	.	.	.	.	75 0 0	70 5 0
Ballynagaul More,	117 0 37	265	44	*	*	*	47	10	.	.	.	.	59 10 0	90 15 0

* The population of these townlands forms the town of Ballynagaul, or Ringville.

Pnnted image digitised by the University of Southampton Library Digitisation Unit

WATERFORD.

Parishes, Townlands, and Towns.	Area.	Population					Houses						Valuation	
		In 1841.	In 1851.	In 1861.			In 1841.	In 1851.	In 1861.				Poor Law Valuation in 1861.	General Valuation in 1861.
		Persons.	Persons.	Males.	Females.	Total.	Number.	Number.	Inhabited.	Uninhabited.	Building.	Total.		
	A. R. P.												£ s. d.	£ s. d.
RINGAGONAGH P.—*con.*														
Ballyreilly,	99 1 27	70	71	17	29	46	17	12	5	.	.	5	55 14 0	62 5 0
Carrigeen,	119 0 5	76	45	10	8	18	13	8	4	1	.	5	72 15 0	53 10 0
Cunnigar,	44 0 8	4	8	4	5	9	1	1	1	.	.	1	4 0 0	6 15 0
Gortnadiha, Lower,	222 2 0	92	75	9	10	19	16	17	4	.	.	4	59 5 0	118 10 0
Gortnadiha, Upper,	287 2 28	131	137	83	71	154	20	24	30	.	.	30	198 5 0	149 0 0
Helvick,	281 0 28	335	305	141	168	309	60	53	54	6	.	60	134 15 0	183 17 0
Kilfinoorin,	84 0 24	35	35	15	16	31	5	5	6	.	.	6	75 0 0	40 4 0
Knockanpower, Lower,	71 1 33	207	135	72	71	143	39	26	24	1	.	25	86 10 0	66 16 0
Knockanpower, Upper,	172 1 35	149	104	35	37	72	26	19	15	2	.	17	74 0 0	98 3 0
Leagh,	218 3 9	97	12	8	12	20	18	2	4	.	.	4	125 5 0	109 2 0
Moat,	24 0 5	35	2	.	.	.	7	1	.	.	.	.	20 0 0	19 10 0
Mweelahorna,	248 1 8	129	92	48	41	89	23	16	15	1	.	16	170 5 0	139 0 0
Rathnamenenagh,	254 1 12	241	158	43	47	90	37	23	13	.	.	13	147 15 0	152 15 0
Readoty,	96 3 13	24	5	.	.	.	3	2	.	.	.	.	6 10 0	2 12 0
Shanacleon,	93 2 9	56	46	27	24	51	11	9	9	1	.	10	35 10 0	39 16 0
Shanakill,	114 2 34	92	56	15	17	32	14	9	5	.	.	5	61 10 0	67 5 0
Shanbally,	179 2 6	39	22	12	8	20	5	3	3	.	.	3	106 15 0	76 12 0
	3,246 1 16	2,327	1,494	596	604	1,200	389	258	205	12	.	217	1,923 14 0	1,633 14 0
Ballynagaul, or Ringville T.,	.	264	427	233	258	491	56	72	87	2	.	89	.	.
Total,	3,246 1 16	2,591	1,921	829	862	1,691	445	330	292	14	.	306	1,923 14 0	1,633 14 0

BARONY OF DECIES WITHOUT DRUM.

AFFANE P.:														
Affane,	166 3 8	114	88	29	28	57	15	13	8	.	.	8	266 10 0	247 18 0
Affane Hunter,	200 2 15	105	86	34	40	82	20	18	14	3	.	17	241 10 0	218 1 0
Ballyhane,	407 2 21	121	66	37	35	72	19	13	12	1	.	13	307 10 0	292 11 0
Bawnfoun,	187 3 26	52	35	20	15	35	7	6	6	.	.	6	62 10 0	55 15 0
Belleville,	140 3 13	51	38	13	16	29	9	7	5	.	.	5	170 0 0	133 5 0
Bleanehouree,	59 2 30	28	41	15	15	30	7	0	7	.	.	7	133 15 0	104 5 0
Carrigeen,	256 0 28	115	55	36	29	65	18	9	9	1	.	10	326 15 0	260 11 0
Clittahina,	313 0 11	111	42	16	14	30	13	9	4	1	.	5	179 15 0	132 1 0
Coolagorthoy,	424 1 10	94	61	41	35	76	11	8	9	.	.	9	90 10 0	93 0 0
Coolanheen,	144 1 24	60	18	17	19	36	7	5	5	.	.	5	125 10 0	102 5 0
Coolnacreena,	362 3 7	56	28	14	17	31	9	6	8	.	.	8	81 5 0	72 0 0
Crinnaghtaun, East,	186 1 10	94	45	17	18	35	12	8	6	.	.	6	170 10 0	152 0 0
Crinnaghtaun, West,	190 0 26	80	76	24	15	39	13	14	5	1	.	6	166 0 0	160 5 0
Curraghroche,	514 2 28	144	142	60	56	116	26	22	22	.	.	22	348 12 0	301 8 0
Dromana,	759 1 26	114	76	22	24	46	16	11	8	.	.	8	744 0 0	607 5 0
Drumroe,	242 1 23	42	36	21	21	42	6	6	7	.	.	7	144 10 0	201 10 0
Kilderrineen,	144 2 25	90	66	8	19	23	15	11	5	.	.	5	172 10 0	153 14 0
Knockacrouneen,	51 2 15	46	30	10	12	22	8	6	5	.	.	5	31 0 0	36 10 0
Knocknesheega,	279 2 38	15	23	4	9	13	3	5	4	1	.	5	24 5 0	19 0 0
Knockyoolahan,	157 1 16	65	31	18	12	30	8	7	7	.	.	7	01 0 0	91 10 0
Lacken,	168 0 11	68	57	14	15	29	12	9	7	.	.	7	71 10 0	85 13 0
Lackenrea,	185 2 22	11	14	6	4	10	2	2	2	.	.	2	51 0 0	18 5 0
Lefanta,	52 2 16	12	13	11	11	22	2	3	2	.	.	2	106 5 0	53 5 0
Littlebridge-inches,	53 0 38	.	.	.	.	.	.	.	.	.	.	.	72 0 0	50 10 0
Moneygorm,	202 0 35	.	17	2	4	6	1	3	1	.	.	1	95 10 0	17 16 0
Moneygorm, East,	253 0 33	44	8	14	7	21	4	4	2	.	.	2	94 0 0	75 5 0
Moneygorm, West,	141 1 17	36	18	12	13	25	6	2	4	.	.	4	71 10 0	64 10 0
Monayvroe,	361 2 12	81	116	39	31	70	8	13	7	.	.	7	443 0 0	367 11 0
Mountrivers,	48 1 2	41	12	15	13	28	7	6	4	.	.	4	119 10 0	77 4 0
Poalbantia,	277 0 38	76	98	30	35	65	12	11	10	.	.	10	162 0 0	160 15 0
Quarter,	79 1 37	47	1	.	.	.	8	1	.	1	.	1	115 0 0	36 5 0
Sheskin,	152 1 1	36	28	14	8	22	4	4	3	1	.	4	182 10 0	144 10 0
Sluggara,	135 2 26	19	18	12	11	23	2	2	3	.	.	5	161 10 0	135 3 0
Springfield,	76 0 33	10	17	8	7	15	2	3	3	.	.	3	99 10 0	90 5 0
Sunlawn,	93 1 8	9	.	.	.	.	1	.	.	2	.	2	115 0 0	96 14 0
Turbeha,	249 2 22	20	42	27	23	50	8	6	8	.	.	8	72 5 0	105 17 0
Dromana Island,	2 1 8	.	.	.	.	.	.	.	.	.	.	.	13 10 0	25 5 0
Lefanta Island,	8 0 0	.	.	.	.	.	.	.	.	.	.	.	12 0 0	
Mountrivers Islands,	12 3 15	.	.	.	.	.	.	.	.	.	.	.		
Total,	7,772 2 15	2,115	1,537	661	639	1,300	318	261	212	12	.	224	5,925 7 0	5,094 2 0

Printed image digitised by the University of Southampton Library Digitisation Unit

Parishes, Townlands, and Towns.	Area.	Population					Houses						Valuation	
		In 1841.	In 1851.	In 1861.			In 1841.	In 1851.	In 1861.				Poor Law Valuation in 1851.	General Valuation in 1861.
		Persons.	Persons.	Males.	Females.	Total.	Number.	Number.	Inhabited.	Uninhabited.	Building.	Total.		
	A. R. P.												£ s. d.	£ s. d.
Ballylaneen P.:														
Abanaglogh,	258 2 4	38	35	15	13	28	5	4	4	.	.	4	150 0 0	121 5 0
Ballydowane, East,	188 2 5	131	69	34	34	68	17	11	11	1	.	12	96 15 0	121 15 0
Ballydowane, West,	197 3 19	97	70	31	43	74	14	11	10	1	.	11	97 5 0	123 10 0
Ballygarran,	237 2 4	98	79	13	15	28	15	8	4	.	.	4	177 15 0	146 15 0
Ballylaneen,	433 1 24	207	77	49	48	97	35	15	15	1	.	16	366 5 0	260 5 0
Ballynabanoge, North,	240 1 3	50	35	12	10	22	7	4	3	.	.	3	134 0 0	124 10 0
Ballynabanoge, South,	404 3 10	105	68	33	20	53	11	11	8	.	.	9	208 10 0	259 15 0
Ballynalula,	190 0 4	58	47	22	26	40	7	5	8	.	.	9	119 10 0	117 0 0
Ballynarrid,	244 3 0	238	152	65	110	205	38	30	33	1	.	34	132 0 0	155 18 0
Ballyogarty,	222 2 11	42	20	10	10	20	5	4	4	.	.	4	150 10 0	137 5 0
Carrigcastle,	436 3 3	279	106	34	44	78	43	22	14	.	.	14	367 15 0	366 10 0
Carrowntassona,	174 2 5	71	5	7	6	13	11	5	1	.	.	1	102 15 0	95 15 0
Cooltubbrid, East,	15 1 25	10	5	1	3	4	1	1	1	.	.	1	10 15 0	9 5 0
Cooltubbrid, West,	178 2 17	13	20	10	12	22	1	3	2	.	.	2	116 5 0	95 0 0
Currababa, East,	299 2 30	104	67	28	28	56	16	10	7	1	.	8	138 1 0	140 2 0
Currababa, West,	354 1 35	181	159	48	51	99	29	21	17	.	.	17	145 19 0	151 14 0
Fahafeelagh,	546 1 2	91	83	35	35	70	13	13	13	.	.	13	241 10 0	232 15 0
Graigueshaneen,	553 3 36	237	.	60	56	116	35	.	14	.	.	14	452 0 0	460 19 0
Lisard,	76 1 6	34	18	7	10	17	4	2	2	.	.	2	47 0 0	57 5 0
Lissageragh,	427 2 35	90	52	39	38	77	13	9	11	.	.	11	260 0 0	318 10 0
Seafield,	341 2 21	126	184	61	68	129	20	24	24	.	.	24	251 0 0	273 0 0
Templeyvrick,	279 1 4	417	321	214	215	429	59	54	68	3	.	71	438 10 0	1,490 6 0
Three Islands,	4 0 19	.	.	.	.	.	.	.	.	.	.	.	.	.
	6,307 0 10	2,713	1,657	858	901	1,759	399	267	274	8	.	282	4,233 0 0	5,258 19 0
Ballylaneen T.,	.	.	151	60	66	126	.	28	23	.	.	23	.	.
Bunmahon T.,	.	1,771	1,142	423	491	914	236	166	144	14	.	158	.	.
Kilmacthomas T., part of, (*d*)	.	664	515	172	208	380	111	77	54	.	.	54	.	.
Total,	6,307 0 10	5,153	3,465	1,513	1,666	3,179	736	538	495	22	.	517	4,233 0 0	5,258 19 0
Clonea P.:														
Ballaghavorraga,	201 2 25	84	70	33	19	52	12	9	8	.	1	9	117 0 0	133 3 0
Ballyrandle,	44 1 7	15	13	0	7	16	2	1	1	.	.	1	90 0 0	62 15 0
Clonea, Lower,	227 1 12	105	125	29	30	59	13	19	7	3	.	10	350 11 8	228 13 0
Clonea, Middle,	155 3 7	84	12	9	6	15	11	2	2	.	.	2	222 0 0	153 12 0
Clonea, Upper,	164 0 24	60	14	16	15	31	11	3	4	.	.	4	151 15 0	138 10 0
Dunsallagh,	30 2 2	.	.	.	.	.	.	.	.	.	.	.	37 18 4	22 5 0
Glen,	211 2 39	90	59	25	24	49	8	8	9	.	.	9	163 15 0	170 8 0
Kilbeg,	116 2 36	41	18	11	6	17	8	3	2	.	.	2	127 10 0	92 10 0
Kilgrovan,	68 2 15	47	34	13	11	24	5	4	3	.	.	3	105 5 0	67 5 0
Killineen, East,	179 1 9	38	28	22	19	41	5	4	5	.	.	5	97 10 0	104 3 0
Kilbneen, West,	338 2 36	93	92	26	26	52	11	12	12	.	.	12	137 10 0	133 16 0
Knockyoolahan, East,	164 0 30	86	59	28	31	59	12	10	9	.	1	10	160 10 0	126 10 0
Knockyoolahan, West,	205 0 7	100	92	39	38	77	12	10	10	.	.	10	186 0 0	197 1 0
Total,	2,108 0 15	813	606	260	232	492	108	84	72	3	2	77	1,937 5 0	1,640 11 0
Colligan P.:														
Carrowgarriff,	150 2 11	26	14	14	6	20	3	2	2	.	.	2	69 0 0	101 10 0
Carrowgarriff Beg,	145 3 6	13	13	8	9	17	3	4	3	.	.	3	47 0 0	76 10 0
Carrowgarriff More,	321 1 5	60	21	3	3	6	11	3	1	.	.	1	150 10 0	107 15 0
Colligan Beg,	232 0 10	65	79	25	23	48	11	9	8	.	.	8	160 0 0	160 0 0
Colligan More,	339 3 31	87	69	45	30	75	17	14	10	.	.	10	179 0 0	242 13 0
Colligan Mountain,	116 0 23	.	10	.	.	.	.	1	.	.	.	.	39 5 0	24 4 0
Colligan Wood,	140 1 2	34	8	3	7	10	4	1	1	.	.	1	25 0 0	50 0 0
Curraghnamaddree,	210 1 39	63	58	26	23	49	8	7	6	.	.	6	109 0 0	123 0 0
Garryclone,	327 1 3	105	83	25	29	54	10	8	7	1	.	8	187 0 0	191 5 0
Garryduff,	400 0 27	127	79	20	19	39	19	13	7	.	.	7	196 10 0	219 15 0
Greenane,	51 0 2	.	.	.	.	.	.	.	.	.	.	.	.	7 15 0
Knockanpower, Lower,	471 3 11	104	61	30	23	53	15	0	0	.	.	6	218 0 0	324 5 0
Knockanpower, Upper,	558 2 26	193	70	30	30	60	30	13	10	.	.	10	176 5 0	166 17 0
Knocknamanlee,	212 0 19	82	31	3	9	12	11	0	3	.	.	3	102 15 0	132 5 0
Knockroe,	298 0 23	136	111	50	54	104	20	10	16	1	.	17	125 10 0	185 4 0
Total,	3,784 2 38	1,084	727	282	265	547	162	105	80	2	.	82	1,775 15 0	2,073 18 0
Dungarvan P.:														
Abbeyside,	177 3 20	108	101	31	52	83	17	18	8	.	.	8	907 12 0	939 18 0
Acres,	7 1. 9	12	12	.	.	.	1	1	.	.	.	.	14 0 0	12 5 0
Ballinroad,	66 3 39	14	27	12	5	17	2	4	3	.	.	3	120 0 0	78 18 0
Ballinure,	58 0 15	41	39	13	11	24	6	4	4	.	.	4	65 5 0	67 15 0
Ballycoe,	155 0 39	13	14	18	13	20	2	4	4	.	.	4	100 0 0	142 5 0

(*d*) The remainder of the town of Kilmacthomas is in the parish of Rosmire; the entire town contains 572 persons.

Printed image digitised by the University of Southampton Library Digitisation Unit

WATERFORD.

Parishes, Townlands, and Towns.	Area.	Population					Houses						Valuation	
		In 1841.	In 1851.	In 1861.			In 1841.	In 1851.	In 1861.				Poor Law Valuation in 1851.	General Valuation in 1861.
		Persons.	Persons.	Males.	Females.	Total.	Number.	Number.	Inhabited.	Uninhabited.	Building.	Total.		
	A. R. P.												£ s. d.	£ s. d.
DUNGARVAN P.—*con.*														
Ballycullane Beg,	200 3 37	101	113	18	23	41	15	18	7	.	.	7	213 0 0	131 14 0
Ballycullane More,	285 2 36	169	83	36	27	63	30	16	12	.	.	12	116 0 0	163 6 0
Ballyduff,	196 1 25	44	46	18	17	35	6	5	4	.	.	4	196 15 0	193 14 0
Ballyduff Beg,	100 3 37	23	21	11	11	22	3	2	3	.	.	3	135 0 0	123 0 0
Ballyduff More,	246 1 29	137	109	40	36	76	17	14	12	2	.	14	240 5 0	284 15 0
Ballyguiry, East,	109 3 28	39	49	17	15	32	4	10	9	.	.	9	81 15 0	77 0 0
Ballyguiry, West,	316 2 27	190	167	30	63	113	30	27	21	.	.	21	192 0 0	210 10 0
Ballymacmague, East,	177 1 6	146	112	44	57	101	21	18	12	.	.	12	184 10 0	162 16 0
Ballymacmague, North,	252 3 35	71	35	26	17	43	9	4	5	.	.	5	152 10 0	171 11 0
Ballymacmague, South,	315 3 17	49	65	28	24	52	5	9	8	.	.	8	282 10 0	270 14 0
Ballymacmague, West,	194 0 11	52	29	17	18	35	7	3	3	.	.	3	216 10 0	167 10 0
Ballynacourty,	359 0 24	569	418	205	206	411	94	76	72	1	.	73	347 0 0	483 14 0
Ballynalahessery, North	123 1 32	68	53	37	38	75	9	6	11	.	.	11	216 10 0	157 6 0
Ballynalahessery, South	101 1 35	53	143	26	43	69	10	21	14	.	.	14	184 0 0	137 11 0
Ballynaskeha Beg,	49 3 19	23	.	.	.	.	3	.	.	.	.	.	34 0 0	46 10 0
Ballynaskeha More,	65 2 4	173	8	6	4	10	27	1	1	.	.	1	94 10 0	73 0 0
Barranafira,	135 0 6	61	23	21	18	39	10	4	6	.	.	6	48 5 0	49 1 0
Bawnabraher,	18 3 39	3	3	3	1	4	1	1	1	.	.	1	37 0 0	20 15 0
Bawnacarrigaun,	63 0 5	25	14	8	8	16	3	3	1	.	.	1	71 0 0	66 10 0
Boharard,	104 1 27	85	13	.	.	.	3	2	.	.	.	.	144 10 0	109 5 0
Borheen,	43 3 7	17	136	20	14	34	3	22	4	.	.	4	95 0 0	77 0 0
Burgery,	60 3 24	64	136	47	68	115	10	26	23	.	.	23	148 10 0	121 16 0
Carrowncashlane,	56 3 18	.	.	.	.	.	.	.	.	.	.	.	33 0 0	70 5 0
Clashmalea,	2 2 19	.	.	.	.	.	.	.	.	.	.	.	3 15 0	4 15 0
Clonanagh,	10 0 8	43	48	9	18	27	7	7	8	.	.	8	30 0 0	24 15 0
Gloncoskoran,	198 0 10	61	39	14	16	30	7	4	4	.	.	4	202 0 0	154 0 0
Clonesty,	10 8 7	.	.	.	.	.	.	.	.	.	.	.	41 0 0	29 10 0
Clonmere,	17 0 34	20	5	3	4	7	3	1	1	.	.	1	40 0 0	32 10 0
Commous,	9 2 31	.	3	.	.	.	.	1	.	.	.	.	4 5 0	2 10 0
Coolcormuck,	268 1 2	45	36	18	22	40	6	5	4	.	.	4	328 10 0	277 19 0
Coolnagour,	282 2 15	54	33	28	30	58	9	8	6	.	.	6	438 0 0	373 10 0
Croughtanaul (Marquis)	2 0 20	.	.	.	.	.	.	.	.	.	.	.	5 0 0	4 0 0
Croughtanaul (Stuart),	10 2 31	.	4	.	.	.	.	1	.	.	.	.	21 0 0	18 0 0
Crussera,	51 0 28	65	2	2	1	3	14	1	1	.	.	1	55 15 0	37 5 0
Corrabeenaris,	4 2 27	.	.	.	.	.	.	.	.	.	.	.	4 0 0	8 10 0
Currane,	12 2 20	15	7	.	.	.	3	1	.	.	.	.	5 0 0	4 0 0
Cusheam,	46 1 20	96	29	7	14	21	20	4	4	1	.	5	35 5 0	49 2 0
Duckspool,	166 0 1	98	31	3	6	9	13	5	3	.	.	3	249 15 0	246 0 0
Dungarvan,	95 0 32	.	.	.	.	.	.	.	.	.	.	.	5,563 10 0	5,258 8 0
Fairlane,	24 0 16	.	412	67	80	147	.	66	24	1	.	25	44 10 0	223 15 0
Gallowshill,	7 1 26	.	.	12	12	24	.	.	5	.	.	5	65 10 0	71 10 0
Garryngeragh, East,	161 1 17	82	7	6	7	13	10	2	2	.	.	2	207 0 0	157 0 0
Garryngeragh, West,	74 0 28	54	43	12	5	17	6	6	2	.	.	2	97 0 0	86 15 0
Glen Beg,	283 1 4	69	11	1	3	4	9	2	1	.	.	1	114 5 0	113 0 0
Glen More,	325 2 9	134	60	25	20	45	20	9	8	.	.	8	154 5 0	135 0 0
Gortean,	30 3 4	21	8	3	2	5	3	3	1	.	.	1	45 0 0	37 5 0
Jonterspark,	1 0 30	.	11	8	3	11	.	2	2	.	.	2	1 5 0	1 18 0
Killongford,	209 2 25	113	83	18	15	33	17	19	8	.	.	6	175 15 0	127 16 0
Killosseragh,	119 0 20	67	36	9	8	17	7	6	2	.	.	2	129 0 0	120 3 0
Kilminnan, North,	55 2 33	84	157	12	9	21	14	27	4	.	.	4	83 15 0	64 9 0
Kilminnin, South,	100 3 30	128	56	38	41	79	22	11	14	.	.	14	166 0 0	130 3 0
Kilmurry,	250 0 20	105	85	58	53	111	14	16	15	.	.	15	298 10 0	255 15 0
Knockahavaun,	107 2 21	10	20	9	7	16	3	2	2	.	.	2	225 15 0	134 0 0
Knockateemore,	155 0 12	94	99	36	42	78	14	17	14	.	.	14	257 0 0	193 0 0
Knockboy,	27 2 10	15	18	6	10	16	3	3	2	.	.	2	40 0 0	32 5 0
Knockbrack,	34 3 27	.	.	.	.	.	.	1	.	.	.	.	73 0 0	52 0 0
Knockaagranagh,	224 2 39	168	60	14	15	29	27	8	5	.	.	5	155 10 0	160 15 0
Knocknassilla,	16 1 18	.	4	.	.	.	.	1	.	.	.	.	13 0 0	11 5 0
Lacken,	203 1 22	77	50	33	45	78	12	9	12	.	.	12	117 15 0	141 15 0
Lisfennel,	8 1 11	.	15	9	8	17	.	1	2	.	.	2	185 5 0	21 0 0
Lisheenoona,	51 0 13	15	.	.	.	.	3	1	.	1	.	1	51 10 0	46 10 0
Loughaniska,	80 3 34	14	5	4	8	12	3	1	2	.	.	2	29 5 0	44 0 0
Loughanunna,	51 3 16	50	33	2	2	4	6	3	2	.	.	2	52 15 0	54 10 0
Middlequarter,	97 3 24	35	28	17	14	31	5	3	3	.	.	3	133 10 0	101 0 0
Monang,	52 0 17	14	20	5	6	11	4	4	3	.	.	3	41 15 0	52 0 0
Monkeal,	12 0 37	.	.	.	.	.	1	.	.	.	.	.	22 10 0	16 10 0
Monroe Glebe,	9 3 21	10	12	3	15	18	1	2	1	.	.	1	38 10 0	42 15 0
Newtown,	96 1 2	45	30	17	17	34	8	3	4	.	.	4	148 10 0	93 0 0
Parkatluggern,	17 0 2	19	11	14	6	20	4	2	2	.	.	2	87 10 0	34 15 0
Parkeenaltugh,	13 3 26	4	.	.	.	.	1	.	.	.	.	.	12 15 0	17 11 0
Parklane,	8 2 9	12	4	2	1	3	2	1	1	.	.	1	27 0 0	22 5 0

Printed image digitised by the University of Southampton Library Digitisation Unit

Parishes, Townlands, and Towns.	Area.	Population					Houses						Valuation	
		In 1841.	In 1851.	In 1861.			In 1841.	In 1851	In 1861.				Poor Law Valuation in 1851.	General Valuation in 1861.
		Persons.	Persons.	Males.	Females.	Total.	Number.	Number.	Inhabited.	Uninhabited.	Building.	Total.		
	A. R. P.												£ s. d.	£ s. d.
DUNGARVAN P.—*con.*														
Parknagappul,	14 2 0	.	.	.	.	.	.	.	.	.	.	.	27 0 0	22 10 0
Ringaphuca,	9 3 32	4	.	.	.	.	2	.	.	.	.	.	10 10 0	12 5 0
Ringcrehy,	64 0 11	10	8	4	6	10	1	2	2	.	.	2	92 0 0	83 0 0
Ringnasilloge,	34 0 33	9	11	5	4	9	2	1	1	.	.	1	82 10 0	52 7 0
Scart,	32 2 6	.	.	.	.	.	.	.	.	.	.	.	60 0 0	36 2 0
Scartore,	67 2 12	40	3	5	8	13	4	1	2	.	.	2	150 0 0	104 10 0
Shanakill,	86 0 27	90	58	14	14	28	12	8	5	.	.	5	74 15 0	66 17 0
Shanlon,	160 2 37	33	27	8	7	15	5	6	3	.	.	3	312 15 0	253 15 0
Skahacrine (Humble),	77 1 36	28	20	21	18	39	3	4	8	.	.	8	99 10 0	121 5 0
Skehacrine (Marquis),	8 0 39	.	6	.	.	.	.	2	.	.	.	.	12 5 0	12 15 0
Skehanard (Barron),	29 2 12	36	.	.	.	.	6	.	.	.	.	.	46 0 0	25 3 0
Skehanard (Humble),	23 0 26	4	6	6	3	9	2	1	1	.	.	1	23 10 0	32 10 0
Slegannagh,	31 0 20	9	15	2	4	6	1	1	1	.	.	1	57 5 0	42 15 0
Stuccolona,	3 1 23	.	.	.	.	.	.	.	.	.	.	.	7 10 0	5 15 0
Tallacoolbeg,	56 2 18	25	27	5	4	9	3	3	1	.	.	1	84 0 0	70 17 0
Terryastang,	4 3 38	7	4	3	4	7	1	1	1	.	.	1	10 0 0	8 15 0
Tournore,	62 1 31	19	15	2	5	7	2	2	2	.	.	2	114 15 0	115 0 0
Twomilebridge,	193 3 32	17	13	10	5	15	4	2	1	.	.	1	315 0 0	205 12 0
Windgap,	300 3 33	106	57	20	16	36	18	11	7	.	.	7	170 10 0	144 13 0
Shandon Island,	2 1 6	.	.	.	.	.	.	.	.	.	.	.	1 10 0	1 12 0
Two other Islands,	3 2 32	.	.	.	.	.	.	.	.	.	.	.	.	
	9,413 1 5	4,696	3,854	1,378	1,455	2,834	716	636	455	6	.	461	17,043 7 0	15,395 10 0
Dungarvan T.,	.	8,625	6,311	2,577	3,309	5,886	1,231	1,067	967	32	2	1,001	.	.
Do. *Auxiliary Workhouse*,	.	.	923	.	.	.	.	1	.	.	.	.	.	.
Do. *Bridewell*,	.	.	32	.	.	.	.	2	.	.	.	.	.	.
Do. *Fever Hospital*,	.	.	74	.	.	.	.	1	.	.	.	.	.	.
Total,	9,413 1 5	13,321	11,194	3,956	4,764	8,720	1,947	1,707	1,422	38	2	1,462	17,043 7 0	15,395 10 0
FEWS P.:														
Ashtown,	1,066 3 9	167	94	48	43	91	24	11	11	.	.	11	405 0 0	336 11 0
Ballyboy,	707 2 7	197	134	52	60	112	26	19	17	.	.	17	356 5 0	373 3 0
Coumnahon,	982 3 9	45	49	14	19	33	5	5	4	1	.	5	126 0 0	113 2 0
Cummeen,	418 3 4	45	39	19	10	29	7	5	5	.	.	5	216 0 0	146 0 0
Furraleigh,	433 3 4	140	134	34	31	65	19	17	8	1	.	9	173 0 0	182 5 0
Graigueanrush,	322 0 13	158	108	30	32	62	27	23	9	.	.	9	289 0 0	120 5 0
Kealfoun,	902 1 0	211	140	97	103	200	33	22	33	.	.	33	338 5 0	460 0 0
Kilnagrange,	1,336 1 8	291	203	96	93	189	49	30	27	2	.	29	704 15 0	713 10 0
Rathmarden,	647 2 1	316	93	26	34	60	54	13	10	.	.	10	358 15 0	328 15 0
Total,	6,817 3 15	1,570	1,084	416	425	841	244	150	129	4	.	133	3,047 0 0	2,778 11 0
KILBARRYMEADEN P.:														
Ballingarry,	200 1 25	116	22	7	2	9	20	4	1	1	.	2	116 10 0	100 0 0
Ballybough,	284 3 0	172	110	25	28	53	33	20	11	2	.	13	217 0 0	135 1 0
Ballymurrin,	236 0 17	90	60	18	18	36	14	8	6	1	.	7	153 0 0	125 5 0
Ballyvohalane,	423 1 9	189	107	28	32	60	30	22	14	1	.	15	202 0 0	179 10 0
Bog,	190 0 36	.	.	.	.	.	.	.	.	1	.	1	40 0 0	103 7 0
Caherunna,	698 2 9	210	116	68	62	130	37	21	26	.	.	26	319 10 0	336 18 0
Carrigeen,	365 2 17	294	147	45	53	98	34	30	20	.	.	20	101 0 0	168 15 0
Donabrattin,	422 3 30	302	278	130	137	267	48	39	42	.	.	42	288 15 0	297 15 0
Farranalthesery,	274 2 6	51	14	18	16	34	7	2	7	1	.	8	201 0 0	172 10 0
Gardenmorris,	202 3 10	24	18	4	4	8	3	4	2	.	.	2	261 0 0	206 0 0
Georgestown,	450 1 31	104	96	20	22	42	13	15	7	.	.	7	265 0 0	217 0 0
Kilbarrymeaden,	412 3 39	216	153	42	39	81	33	25	15	1	.	16	326 0 0	289 17 0
Kilbeg,	186 1 34	51	25	6	7	13	7	4	1	.	.	1	106 10 0	105 15 0
Kilmurrin,	284 2 23	164	76	32	32	64	26	11	10	.	.	10	175 10 0	176 18 0
Knockane,	266 2 2	144	97	42	51	93	23	18	17	.	.	17	176 0 0	177 5 0
Knockmahon,	154 1 21	399	480	276	308	584	54	72	95	.	.	95	1,151 0 0	2,769 9 0
Rathanny,	418 1 7	146	80	32	27	59	26	16	10	2	.	12	192 0 0	164 15 0
Rathquage,	269 2 36	204	169	64	73	137	20	26	22	.	.	22	163 0 0	166 10 0
Sleveen,	225 3 3	57	38	1	3	4	11	6	1	.	.	1	127 10 0	152 1 0
Tankardstown,	285 0 17	177	161	65	67	132	27	22	19	.	.	19	127 0 0	279 10 0
	6,263 1 8	3,022	2,249	913	981	1,894	475	365	326	10	.	336	4,009 5 0	6,326 1 0
Kill T.,	.	338	160	144	156	300	62	27	56	1	.	57	.	.
Sleveen T.,*	.	.	180	.	.	.	.	32	.	.	.	.	.	.
Total,	6,263 1 6	3,360	2,589	1,057	1,137	2,194	537	424	382	11	.	393	4,009 5 0	6,326 1 0

* The village of Sleveen, not now containing 20 houses, has been included with the townlands of Kilbarrymeaden and Sleveen, upon which it is situated.

Printed image digitised by the University of Southampton Library Digitisation Unit

WATERFORD.

Parishes, Townlands, and Towns.	Area.	Population In 1841 Persons.	Population In 1851. Persons.	Population In 1861. Males.	Population In 1861. Females.	Population In 1861. Total	Houses In 1841. Number.	Houses In 1851. Number.	Houses In 1861. Inhabited.	Houses In 1861. Uninhabited.	Houses In 1861. Building.	Houses In 1861. Total.	Valuation Poor Law Valuation in 1851. £ s. d.	Valuation General Valuation in 1861. £ s. d.
	A. R. P.													
Kilgobnet P.:														
Ballelghteragh, East,	139 1 2	49	67	26	26	52	7	11	11	.	.	11	104 0 0	134 7 0
Ballelghteragh, West,	69 1 16	8	21	.	.	.	1	2	.	.	.	.	55 0 0	53 0 0
Ballintoor,	169 3 27	18	8	5	5	10	3	1	1	.	.	1	6 10 0	78 12 0
Ballyconnery, Lower,	156 2 8	20	17	8	9	17	2	2	2	.	.	2	60 5 0	71 10 0
Ballyconnery, Upper,	224 0 32	71	42	18	26	44	8	7	7	.	.	7	79 0 0	119 10 0
Ballyknock, Lower,	256 1 6	143	44	42	39	81	18	6	10	.	.	10	100 0 0	189 3 0
Ballyknock, Upper,	480 3 37	17	56	10	12	22	2	7	4	.	.	4	166 0 0	111 3 0
Ballynakill,	438 1 3	74	69	39	41	80	8	9	10	.	.	10	150 8 0	174 10 0
Ballyneety,	513 2 27	111	137	56	49	105	17	17	17	.	.	17	405 16 0	362 13 0
Barracree,	373 0 38	22	22	17	16	33	2	2	4	.	.	4	57 0 0	98 10 0
Barracree Mountain, Lower,	417 0 10	32	.	.	.	.	5	.	.	.	.	.	36 0 0	15 10 0
Barracree Mountain, Upper,	590 0 10	.	28	.	.	.	.	5	.	.	.	.	74 0 0	12 0 0
Bohadeen Mountain,	828 2 19	112	57	34	33	67	17	8	10	1	.	11	82 0 0	51 7 0
Bohadeen, North,	316 0 1	149	64	28	32	60	20	8	10	1	.	11	115 0 0	98 13 0
Bohadeen, South,	584 1 14	189	129	33	34	67	28	20	10	.	.	10	181 0 0	252 10 0
Carrowneashlane,	123 1 8	33	12	9	11	20	4	1	2	.	.	2	38 0 0	84 15 0
Coolnasmear, Lower,	823 2 32	70	66	32	34	66	10	10	9	.	.	8	170 14 0	174 17 0
Coolnasmear Mountain,	492 1 26	76	38	22	17	39	9	8	5	.	.	5	13 5 0	39 9 0
Coolnasmear, Upper,	390 3 1	88	45	31	21	52	4	5	5	.	.	5	217 14 0	209 8 0
Coumaraglin Mountain,	2,474 3 27	49	29	12	15	27	8	4	4	.	.	4	168 0 0	92 11 0
Currabaha,	457 3 7	133	85	40	34	74	20	14	11	.	6	17	188 12 0	271 1 0
Deelish,	332 1 19	104	75	23	21	44	13	7	4	.	.	4	223 0 0	171 10 0
Deelish Mountain,	444 0 18	33	24	31	25	56	5	4	8	.	.	9	14 5 0	39 10 0
Garranbaun,	522 0 12	147	118	49	52	101	25	17	14	1	.	15	384 5 0	378 13 0
Gliddaun Beg,	92 1 4	11	2	6	3	9	3	1	2	.	.	2	60 0 0	58 10 0
Gliddaun More,	125 2 4	25	25	8	10	18	3	2	2	.	.	2	183 0 0	186 10 0
Inchindrisla,	478 0 21	154	113	55	47	102	28	17	18	.	.	16	230 0 0	281 1 0
Inchindrisla Wood,	110 3 21	25	.	1	3	4	2	.	1	.	.	1	16 8 0	15 10 0
Kealroe,	46 3 8	.	6	3	3	6	.	1	1	.	.	1	46 0 0	37 9 0
Kilbryan, Lower,	272 1 31	106	77	38	41	79	17	11	18	.	.	10	37 12 0	133 19 0
Kilbryan, Upper,	461 3 19	154	151	51	43	84	22	24	18	.	.	19	106 8 0	89 18 0
Kilgobnet,	300 1 2	155	121	58	65	123	25	22	21	.	.	21	153 10 0	203 4 0
Killadangan,	400 3 12	81	60	36	31	67	10	8	8	1	.	8	8.3 0 0	352 6 0
Kilnafrehan, East,	270 2 25	145	135	10	9	19	17	20	3	.	.	3	23 8 0	135 0 0
Kilnafrehan, Middle,	165 3 9	26	10	14	7	21	5	3	2	.	.	2	138 16 0	110 9 8
Kilnafrehan Mountain,	324 2 25	.	34	10	12	22	.	6	5	.	.	5	130 10 0	6 19 0
Kilnafrehan, West,	393 0 1	153	125	51	83	174	22	19	34	.	.	34	85 12 0	159 9 0
Knockaunagloon,	333 0 2	64	27	6	9	15	7	5	2	.	.	2	86 12 0	101 16 0
Monarud,	239 3 32	39	51	24	14	38	11	5	5	.	.	5	166 12 0	160 5 0
Monarud Mountain,	331 2 6	12	16	5	2	7	3	3	1	.	.	1	9 8 0	19 13 0
Scartnadriny,	185 0 7	78	121	53	51	104	9	18	17	.	.	17	39 18 0	123 2 0
Scartnadriny Mountain,	530 2 6	79	9	5	8	13	10	2	4	.	.	4	132 16 0	54 18 0
Tallacoolmore,	151 0 33	77	65	25	20	45	11	10	7	.	.	7	240 0 0	161 8 0
Total,	10,108 2 28	3,136	2,421	1,064	1,013	2,077	441	347	319	4	6	329	5,254 8 0	5,625 18 0
Kilmolash P., part of:														
Bewley,	300 0 27	194	120	50	36	86	27	17	13	.	.	13	272 0 0	315 16 0
Clashnadarriv,	140 0 21	51	86	16	15	31	8	6	5	.	.	5	150 10 0	140 5 0
Curraghmoreen,	152 0 38	83	57	21	19	40	11	8	6	.	.	6	94 8 0	85 4 0
Kilmolash,	61 1 36	9	15	3	5	8	2	2	1	.	.	1	80 12 0	50 15 0
Knockalahara,	507 3 0	164	146	60	46	106	23	21	16	.	.	16	507 10 0	469 16 0
Knocknaskagh, Lower,	257 0 3	59	46	34	31	65	6	5	5	.	.	5	364 8 0	231 17 0
Knocknaskagh, Upper,	198 1 35	39	18	6	8	14	7	4	2	.	.	2	126 8 0	120 17 0
Woodstock,	302 2 2	187	102	9	12	21	36	19	5	.	.	5	239 4 0	194 5 0
Total, (e)	1,919 3 2	786	540	199	172	371	120	82	53	.	.	53	1,854 12 0	1,608 15 0
Kilrossanty P.:														
Ardramone Beg,	92 2 36	19	27	13	11	24	3	8	3	.	.	3	52 0 0	49 0 0
Ardramone More,	118 2 32	40	29	13	11	24	5	3	4	.	.	4	75 0 0	75 5 0
Ballingawan,	290 3 13	83	48	19	21	40	11	8	8	.	.	8	183 0 0	192 5 0
Ballintlea,	478 2 15	135	122	39	34	73	21	22	14	.	.	14	124 10 0	124 14 0
Ballykeroge, Big,	447 0 3	117	75	47	41	88	13	8	11	.	.	11	294 0 0	323 5 0
Ballykeroge, Little,	158 3 36	64	83	27	21	48	9	12	7	.	.	7	50 10 0	73 15 0
Ballykilmurry,	205 2 0	25	28	16	12	28	5	3	4	.	.	4	148 0 0	110 5 0
Ballynevoga,	524 3 33	237	177	38	36	74	32	27	12	.	.	12	223 10 0	190 13 0
Barnankile,	295 0 18	39	50	17	11	28	12	7	3	.	.	3	140 0 0	95 15 0
Bellakeen,	96 3 0	45	40	17	14	31	7	8	4	1	.	5	47 0 0	46 5 0
Boolattin,	810 1 12	118	133	55	59	114	28	23	19	.	.	19	154 0 0	163 15 0
Braka, Lower,	208 0 11	93	89	26	24	50	14	14	7	1	.	8	114 0 0	99 0 0
Braka, Upper,	147 1 5	124	100	32	33	65	21	16	11	.	.	11	84 0 0	96 15 0

(e) The remainder of the parish of Kilmolash is in the barony of Decies within Drum; the entire parish contains 656 persons.

Printed image digitised by the University of Southampton Library Digitisation Unit

Parishes, Townlands, and Towns.	Area.	Population: In 1841. Persons.	Population: In 1851. Persons	Population: In 1861. Males.	Population: In 1861. Females.	Population: In 1861. Total.	Houses: In 1841. Number	Houses: In 1851. Number	Houses: In 1861. Inhabited.	Houses: In 1861. Uninhabited	Houses: In 1861. Building	Houses: In 1861. Total.	Valuation: Poor Law Valuation in 1851. £ s. d.	Valuation: General Valuation in 1861. £ s. d.
	A. R. P.													
KILROSSANTY P.—*con*														
Carrigeennageragh, Big,	259 2 12	54	43	21	24	45	6	7	8	.	.	8	151 0 0	129 5 0
Carrigeennageragh, Little,	83 2 29	.	.	.	.	.	.	.	.	.	.	.	16 0 0	26 10 0
Carrigmoorna,	105 0 23	39	32	20	33	53	5	3	9	.	.	9	40 0 0	45 0 0
Castlequarter,	157 3 1	16	13	11	7	18	3	1	3	.	.	3	100 0 0	73 10 0
Comeragh,	364 2 7	.	101	58	56	114	.	11	17	.	.	17	114 0 0	106 5 0
Comeraghhouse,	353 0 18	15	4	33	26	59	1	1	9	2	.	11	301 0 0	239 5 0
Comeragh Mountain,	2,416 1 31	.	42	27	33	60	.	7	8	.	.	8	60 0 0	107 5 0
Crough,	407 2 1	116	97	35	35	70	15	15	12	.	.	12	156 0 0	164 15 0
Curraheen,	341 2 19	122	115	55	53	108	15	14	16	.	.	16	218 0 0	196 10 0
Curraun,	601 0 24	99	10	8	6	14	17	3	2	.	.	2	164 0 0	123 15 0
Cutteen, North,	1,263 3 31	27	27	0	8	17	4	3	2	.	.	2	160 0 0	120 10 0
Cutteen, South,	1,024 2 16	84	57	17	16	33	8	9	7	2	.	9	170 0 0	181 0 0
Englishtown,	151 3 29	67	17	9	11	20	12	2	3	.	.	3	60 0 0	80 15 0
Garranmillon, Lower,	537 0 26	116	63	41	29	70	16	7	9	.	.	9	271 10 0	256 0 0
Garranmillon, Upper,	311 0 7	133	96	13	11	24	17	11	4	.	.	4	193 0 0	125 10 0
Glendalligan,	1,304 2 29	211	165	47	47	94	31	20	22	.	.	22	241 0 0	313 7 0
Gortaviesry,	294 1 36	91	56	30	37	67	15	11	13	.	.	13	75 0 0	134 15 0
Gortnalaght,	636 0 29	167	136	47	56	103	30	19	18	1	.	19	286 10 0	265 15 0
Kilcomeragh,	124 2 2	122	78	45	41	86	17	12	15	.	.	15	129 0 0	106 0 0
Kilrossanty,	358 3 27	127	139	50	53	103	13	20	19	.	.	19	234 5 0	164 0 0
Knockanacullin,	511 2 36	195	82	18	22	40	26	11	5	.	.	5	280 10 0	247 18 0
Knockyclan,	452 1 30	164	165	52	53	105	25	21	16	.	.	16	250 0 0	237 0 0
Lemybrien,	537 2 30	268	252	107	119	226	42	38	40	.	.	40	274 0 0	285 0 0
Lyre,	205 1 39	67	65	28	21	49	7	7	6	.	1	7	86 0 0	82 15 0
Paulsacres,	40 2 11	14	.	.	.	.	3	.	.	.	.	.	13 5 0	15 10 0
Robertstown,	191 1 22	52	47	14	15	29	0	6	5	.	.	5	96 0 0	104 15 0
Shanbally,	313 1 21	35	46	46	48	94	5	5	18	.	.	18	173 15 0	203 17 0
Treenearla Commons,	375 2 19	.	.	.	.	.	.	.	.	.	.	.	56 0 0	5 0 0
Total,	17,416 1 21	3,615	2,969	1,200	1,188	2,388	523	426	393	7	1	401	6,067 5 0	5,601 14 0
KILRUSH P.:														
Ballygagie (Crawford),	170 0 23	52	44	10	13	23	7	7	4	.	.	4	237 0 0	155 3 0
Ballygagie (Garde),	151 2 3	46	34	17	12	29	6	4	2	.	.	2	172 0 0	156 14 0
Ballynamuck, East,	37 2 0	13	23	6	7	13	2	3	2	.	.	2	68 10 0	60 5 0
Ballynamuck, Middle,	142 0 7	53	43	20	14	34	7	6	5	.	.	5	210 5 0	196 4 0
Ballynamuck, West,	161 2 11	32	10	19	21	40	6	2	4	.	.	4	298 0 0	273 10 0
Bownahile,	29 0 0	.	.	.	.	.	.	.	.	.	.	.	54 0 0	44 15 0
Bawnatanavoher,	27 0 36	8	4	.	.	.	2	1	.	.	.	.	51 0 0	42 0 0
Clogherane	61 1 20	28	14	5	3	8	3	1	2	.	.	2	101 0 0	82 3 0
Curraheen Commons,	29 0 31	24	27	3	9	12	0	6	2	.	.	2	5 10 0	10 15 0
Fairhane,	2 3 10	.	143	65	80	145	.	22	28	.	.	28	153 5 0	48 10 0
Gallowshill,	25 0 32	58	72	58	57	115	9	9	17	.	.	17	74 0 0	58 18 0
Glebe,	21 1 35	24	30	8	10	18	5	5	5	.	.	5	55 5 0	40 1 0
Kilrush (Marquis),	44 1 31	76	59	15	17	32	10	7	5	.	.	5	94 5 0	81 15 0
Kilrush (Power),	38 1 2	11	9	10	17	27	3	3	4	.	.	4	107 15 0	75 0 0
Lackenfune,	94 3 3	47	21	9	17	26	7	3	5	.	.	5	186 15 0	152 15 0
Lisfannal,	110 2 13	16	21	3	3	6	2	2	1	.	.	1	22 0 0	152 10 0
Loughmore,	23 3 16	36	205	54	53	107	6	26	17	.	.	17	70 15 0	46 7 0
Luskanargid,	52 0 14	40	.	6	7	13	5	.	2	.	.	2	109 0 0	63 11 0
Mopestown,	191 0 23	43	36	13	9	22	3	3	3	.	.	3	262 10 0	244 15 0
Parkeonalaughs,	10 3 22	.	.	.	.	.	.	.	.	.	.	.	27 0 0	19 0 0
Spring (Duke),	29 0 1	71	63	12	20	32	15	9	6	.	.	6	62 10 0	50 4 0
Spring (Marquis),	32 3 28	26	8	2	3	5	4	2	2	.	.	2	41 0 0	60 10 0
Springmount,	7 3 8	9	11	15	14	29	1	1	3	.	.	3	11 0 0	25 15 0
	1,522 3 28	723	690	350	386	736	108	122	119	.	.	119	2,499 5 0	2,141 0 0
Dungarvan *Workhouse*,	.	.	829	141	174	315	.	1	1	.	.	1	.	.
Total,	1 522 3 28	723	1,719	491	560	1,051	108	123	120	.	.	120	2,499 5 0	2,141 0 0
LICKORAN P.:														
Broe Mountain,	387 0 17	6	22	13	11	24	1	3	4	.	.	4	74 10 0	12 2 0
Dyrick,	244 1 18	57	31	14	16	30	9	5	4	.	.	4	37 0 0	38 10 0
Farnane, Lower,	222 3 38	105	72	31	29	60	14	10	10	1	.	11	172 0 0	138 2 0
Farnane, Upper,	243 2 10	108	105	35	30	65	16	18	9	.	.	9	192 0 0	161 15 0
Lickoran,	215 0 31	35	21	26	18	56	4	3	4	.	.	4	142 5 0	141 1 0
Lickoran Mountain,	96 2 24	4	.	.	.	.	1	.	.	.	.	.	45 5 0	8 0 0
Lisleagh,	268 3 0	67	50	27	23	50	7	4	4	.	.	4	135 0 0	189 19 0
Lisleagh Mountain,	156 2 0	.	.	.	.	.	.	.	.	.	.	.	69 10 0	12 10 0
Lyrattin,	594 2 27	253	204	64	74	138	44	33	22	.	.	22	270 10 0	262 7 0
Total,	2,414 3 5	635	505	204	201	405	96	70	57	1	.	58	1,138 0 0	1,014 6 0

Printed image digitised by the University of Southampton Library Digitisation Unit

WATERFORD.

Parishes, Townlands, and Towns.	Area.	Population: In 1841.	Population: In 1851.	Population: In 1861. Persons.	Males.	Females.	Total	Houses: In 1841. Number.	Houses: In 1851. Number.	Houses: In 1861. Inhabited.	Uninhabited.	Building.	Total	Valuation: Poor Law Valuation in 1851.	Valuation: General Valuation in 1861.
	A. R. P.													£ s. d.	£ s. d.
MODELLIGO P.:															
Ballykerin, Lower,	125 0 37	21	12	4	3	7	3	3	1	.	.	1		100 0 0	36 0 0
Ballykerin, Middle,	183 0 2	24	17	14	8	22	4	2	2	.	.	2		120 0 0	116 0 0
Ballykerin, Upper,	235 1 7	56	50	21	21	42	7	7	7	.	.	7		145 12 0	117 14 0
Ballynaglerragh,	70 1 10	12	8	4	3	7	1	1	1	.	.	1		50 0 0	46 5 0
Bawnnavinnoge,	235 0 21	23	38	26	10	36	2	2	2	.	.	2		279 10 0	212 5 0
Boherawillin,	269 1 29	197	144	86	77	143	27	23	20	.	.	20		320 10 0	274 14 0
Brooklodge,	52 0 6	43	36	9	9	18	7	5	3	.	.	3		70 0 0	53 12 0
Carrigaun (Hely),	73 3 34	33	27	16	14	30	4	4	4	.	.	4		50 10 0	54 11 0
Carrigaun (Mansfield),	139 2 30	12	7	9	6	15	2	2	2	.	.	2		173 12 0	117 5 0
Castlequarter,	64 2 17	11	9	5	5	10	3	1	1	.	.	1		40 0 0	36 0 0
Churchquarter,	103 3 39	48	44	21	19	40	6	6	9	.	.	9		114 10 0	95 5 0
Coulree,	125 2 39	54	34	8	6	14	9	5	2	.	.	2		85 10 0	65 16 0
Derry, Lower,	157 2 12	120	94	41	38	79	17	16	14	2	.	16		116 10 0	106 15 0
Derry, Upper,	167 0 22	131	79	20	26	46	20	14	7	.	.	7		103 10 0	101 19 0
Eaglehill,	215 2 29	100	44	22	24	46	16	8	10	.	.	10		42 8 6	82 11 0
Garraun,	141 3 30	65	45	25	22	47	8	6	5	.	.	5		153 0 0	122 0 0
Garraun, Upper,	68 1 20	11	12	6	4	10	3	1	1	.	.	1		42 10 0	42 15 0
Glen, Lower,	125 0 14	42	42	14	19	33	5	6	6	.	.	6		79 0 0	87 2 0
Glen, Upper,	96 1 36	41	22	16	14	30	6	4	3	.	.	3		70 16 0	64 10 0
Graiguearurra,	203 0 31	133	129	33	36	69	21	20	12	1	.	13		110 0 0	113 17 0
Graigue Beg,	99 2 24	29	24	12	9	21	3	2	2	.	.	2		89 0 0	76 3 6
Graigue More,	195 3 26	141	131	50	54	104	23	23	22	1	.	23		117 10 6	156 9 0
Killeagh,	157 3 30	39	19	11	14	25	5	5	4	.	.	4		132 0 0	99 6 0
Knockacalarna,	310 0 39	68	51	13	14	27	11	8	4	.	.	4		121 0 0	136 14 0
Knockaunnaglokee,	205 0 17	51	59	23	31	54	7	10	8	.	.	8		130 0 0	143 6 0
Knockgarraun (Hely),	109 3 39	36	23	10	10	20	4	3	5	.	.	5		68 0 0	60 10 0
Knockgarraun (Sergeant),	59 1 10	14	3	6	3	9	2	2	1	.	.	1		60 10 0	51 15 0
Knockmagerragh,	54 0 22	26	34	15	15	30	5	5	4	.	.	4		43 0 0	47 2 0
Langanoran,	161 2 13	61	49	14	14	28	7	0	3	.	.	3		111 0 0	114 11 0
Lisroe,	283 2 39	72	2	3	1	4	8	3	1	.	.	1		142 10 0	130 10 0
Mountaincastle, North,	165 3 0	101	18	7	7	14	9	2	2	.	.	2		139 0 0	105 0 0
Mountaincastle, South,	184 3 20		87	21	20	41		4	4	.	.	4		124 16 0	145 10 0
Newtown,	172 2 39	99	25	12	11	23	15	4	2	.	.	2		110 0 0	160 11 0
Parkmore,	63 1 23	7	12	7	4	11	2	1	1	.	.	1		55 0 0	60 0 0
Rockfield,	131 2 4	36	33	20	17	37	5	5	5	.	.	5		168 0 0	170 13 0
Scart (Hely),	95 3 9	75	25	6	8	14	9	3	2	.	.	2		73 0 0	95 15 0
Scart Mountain,	1,209 2 5	77	62	24	28	52	12	11	11	.	.	11		81 10 0	35 17 0
Scart (Sergeant),	76 3 29	45	25	12	14	26	7	6	5	.	.	5		102 0 0	68 10 0
Sleadycastle,	77 0 33	16	16	8	10	18	3	3	3	.	.	3		76 0 0	63 5 0
Stagbraud,	55 2 2	70	29	15	19	34	10	6	7	.	.	7		38 0 0	37 9 0
Tinalira,	307 0 12	123	102	52	38	90	20	16	12	1	.	13		161 13 0	166 15 0
Toor,	67 2 37	5	8	1	4	5	1	1	1	.	.	1		8 10 0	9 5 0
Vicarstown, North,	136 2 6	31	34	10	12	22	4	4	3	.	.	3		105 12 0	113 5 0
Vicarstown, South,	164 3 16	36	26	6	5	13	4	2	1	.	.	1		123 0 0	145 0 0
Woodhouse,	104 1 21	26	24	0	7	15	3	3	4	.	.	4		51 0 0	59 15 0
Total,	7,518 1 32	2,466	1,758	746	738	1,481	350	270	234	5	.	239		4,762 19 0	4,421 17 0
MONKSLAND P.:															
Ballynagigla,	241 3 12	108	157	51	61	112	18	21	15	.	.	15		310 0 0	1,411 18 0
Ballynasissala,	334 1 22	168	56	41	42	83	21	9	11	.	.	11		208 0 6	237 7 0
Ballyristeen,	351 2 39	168	136	15	15	30	22	20	5	.	.	5		257 0 0	238 0 0
Ballyvadden,	574 2 13	209	171	54	105	159	31	28	35	1	.	36		541 10 0	360 10 0
Carrickaready,	323 2 34	94	60	19	17	36	10	7	6	.	.	6		173 0 0	171 15 0
Kilduane,	265 0 36	680	601	268	299	567	85	90	91	2	.	93		175 0 0	240 13 0
	2,111 1 30	1,417	1,191	478	539	1,017	187	175	163	3	.	166		1,469 10 0	2,660 3 0
Knockmahon T.,	.	255	215	109	150	259	36	31	40	1	.	41		.	.
Total,	2,111 1 38	1,672	1,406	567	689	1,276	223	206	203	4	.	207		1,469 10 0	2,660 3 0
NEWCASTLE P., part of (f)															
Lissahane,	305 1 24	96	51	29	28	57	16	10	9	.	.	9		195 10 6	154 15 0
ROSSMIRE P., part of:															
Ballybrack,	735 1 5	246	191	44	52	96	41	36	18	.	.	18		395 10 0	342 1 0
Ballybussa,	616 0 35	126	134	46	52	98	17	17	12	.	.	12		336 10 0	525 10 0
Ballyshonock,	848 0 20	251	211	85	88	173	36	34	31	.	.	31		563 10 0	485 5 0
Ballyvadd,	420 0 37	75	64	15	10	25	6	6	3	.	.	3		231 0 0	191 10 0
Carrignanonshagh,	139 1 14	35	4	9	10	19	4	1	2	.	.	2		75 0 0	63 15 0

(f) The remainder of the parish of Newcastle is in the barony of Middlethird; the entire parish contains 672 persons.

Printed image digitised by the University of Southampton Library Digitisation Unit

Parishes, Townlands, and Towns.	Area.	Population: In 1841. Persons.	Population: In 1851. Persons.	Population: In 1861. Males.	Population: In 1861. Females.	Population: In 1861. Total.	Houses: In 1841. Number.	Houses: In 1851. Number	Houses: In 1861. Inhabited.	Houses: In 1861. Uninhabited.	Houses: In 1861. Building.	Houses: In 1861. Total.	Valuation: Poor Law Valuation in 1851	Valuation: General Valuation in 1861.
	A. R. P.												£ s. d.	£ s. d.
ROSSMIRE P., pt. of—*con.*														
Carrigeen,	727 1 28	184	158	46	38	84	25	21	15	.	.	15	393 0 0	328 12 0
Graiguenageela,	182 0 31	79	57	24	25	49	12	12	9	.	.	9	93 0 0	81 2 0
Greenan,	593 1 35	376	230	78	85	163	63	37	33	.	.	33	514 0 0	446 13 0
Kilmacthomas,	467 0 13	91	.	9	4	13	16	.	3	.	.	3	490 10 0	422 12 0
Kilmoylin,	551 3 18	127	112	49	39	88	20	16	13	1	.	14	281 0 0	274 10 0
Newtown,	227 2 36	43	79	13	28	41	9	10	10	1	.	11	101 10 0	123 18 0
Parkcennaglogh,	251 0 34	105	30	26	30	56	21	6	10	1	.	11	102 0 0	143 0 0
Robertstown,	535 3 20	148	87	28	35	63	18	13	12	.	.	12	250 0 0	216 10 0
Shanakill,	614 3 3	196	168	48	60	108	34	27	23	.	.	23	253 8 0	253 10 0
Scrahan,	470 3 15	85	79	43	39	82	10	8	8	.	.	8	289 0 0	245 15 0
Whitestown,	330 1 21	135	19	5	4	9	26	2	2	.	.	2	136 10 0	160 15 0
	8,017 0 5	2,302	1,632	598	599	1,167	358	246	201	3	.	207	4,639 0 0	4,104 18 0
Kilmacthomas T., part of, (*g*)	.	533	542	92	100	192	103	87	32	1	.	33	.	.
Do. *Workhouse,*	.	.	.	65	111	176	.	.	1	.	.	1	.	.
Total, (*h*)	8,017 0 5	2,835	2,174	725	810	1,535	461	333	237	4	.	241	4,639 0 0	4,104 18 0
SESKINAN P.:														
Ballynaguilkee, Lower,	331 3 3	104	88	38	36	74	14	14	8	.	.	8	216 10 0	223 18 0
Ballynaguilkee, Upper,	404 0 18	116	95	46	44	90	19	14	14	1	.	15	202 10 0	157 11 0
Ballynamult,	136 2 12	143	53	31	32	63	22	6	9	.	.	9	135 0 0	101 13 0
Bleantasour,	921 3 37	190	158	64	56	120	32	22	21	.	.	21	289 10 0	358 4 0
Bleantasour Mountain,	700 1 22	121	176	64	72	136	17	30	19	.	.	19	24 0 0	47 10 0
Bonateuk or Monateuk,	135 3 30	52	40	23	19	42	7	4	6	.	.	6	46 10 0	58 11 0
Boolavonteen,	560 2 6	115	101	41	33	74	14	11	9	.	.	9	289 0 0	245 14 0
Bros Mountain,	437 1 36	39	16	6	5	11	8	3	3	.	.	3	24 0 0	31 1 0
Caherasleague,	401 3 5	205	107	79	55	134	32	19	21	2	.	23	326 0 0	225 17 0
Carrigbrack,	724 3 5	.	.	.	.	.	.	.	.	1	.	1	62 0 0	22 15 0
Clooncogaile,	511 2 1	180	120	47	65	112	28	20	16	.	.	16	274 0 0	274 5 0
Carradoon,	567 3 14	126	92	49	39	88	19	12	12	.	.	12	194 10 0	266 16 0
Coumnagappul,	303 3 22	9	5	3	2	5	2	2	1	.	.	1	8 0 0	15 0 0
Doon,	453 0 8	73	33	46	37	83	10	9	9	.	.	9	128 15 0	213 5 0
Glennaneane,	170 1 28	39	29	15	15	30	5	4	5	.	.	5	21 0 0	79 11 0
Glennaneane Mountain,	216 0 4	8	3	.	.	.	2	1	.	.	.	.	42 0 0	12 15 0
Kilcooney,	562 2 21	131	104	43	29	72	16	14	9	.	.	9	290 10 0	279 17 0
Kilkeany,	243 3 24	50	51	18	15	33	5	4	4	.	.	4	144 0 0	109 15 0
Kilkeany Mountain,	236 1 30	.	7	3	3	6	.	1	1	.	.	1	10 0 0	48 10 0
Knockaunbrandaun,	694 1 36	112	113	49	53	102	17	16	13	3	.	16	117 0 0	148 0 0
Knockavanna,	390 2 31	92	83	37	38	75	12	13	10	.	.	10	64 0 0	138 0 0
Knockavennia Mountain,	519 0 10	.	2	2	6	8	.	2	2	.	.	2	112 0 0	16 9 0
Knockboy,	752 0 20	202	255	93	104	197	43	36	29	1	.	30	353 0 0	373 5 0
Lackandarra,	222 0 24	117	42	29	23	52	17	6	5	.	.	5	197 10 0	148 2 0
Lackandarra, Lower,	574 2 37	107	76	44	32	76	10	10	9	.	.	9	246 0 0	331 2 0
Lackandarra Upper,	394 2 3	87	154	51	54	105	12	19	17	.	.	17	177 0 0	210 11 0
Lyre, East,	296 3 30	74	44	17	13	30	11	6	4	.	.	4	46 0 0	69 12 0
Lyre Mountain,	1,419 1 27	5	26	10	11	21	1	3	3	.	.	3	60 0 0	19 3 0
Lyre, West,	351 3 26	85	67	19	15	34	8	7	6	.	.	6	30 5 0	68 10 0
Reanadampaun Commons,	1,003 3 0	203	78	34	44	78	35	15	14	.	.	14	61 8 0	127 17 6
Shanballyanne,	359 2 24	121	80	35	35	70	19	13	10	.	.	10	114 0 0	103 8 0
Tooramena,	318 1 30	85	103	39	41	80	13	18	12	3	.	15	178 15 0	191 16 0
Tooreen, East,	621 3 21	60	40	16	16	32	12	6	5	.	.	5	87 5 0	95 0 0
Toorsen Mountain,	704 1 16	5	9	1	1	2	1	2	1	.	.	1	95 10 0	10 2 0
Tooreen, West,	318 0 29	64	65	30	28	58	8	9	8	.	.	8	32 0 0	63 5 0
Total,	16,983 1 17	3,210	2,585	1,122	1,071	2,193	468	371	315	11	.	326	4,751 0 0	4,386 3 0
STRADBALLY P.:														
Ballylinch,	395 0 12	122	63	26	25	51	16	7	6	.	.	6	270 0 0	209 10 0
Ballyvalloona,	258 2 1	143	53	25	33	58	22	8	8	.	.	8	124 10 0	143 10 0
Ballyveony,	356 2 9	208	159	64	58	122	30	26	21	2	.	23	264 5 0	231 10 0
Ballyvoyle,	527 0 12	368	312	111	109	220	54	46	43	.	1	44	438 5 0	407 3 0
Brenan,	634 0 29	161	113	42	51	93	24	20	16	.	.	16	351 5 0	365 10 0
Carrickahilla,	427 0 36	100	105	34	30	64	14	14	8	3	.	11	327 0 0	276 2 0
Carrickaren,	172 3 27	51	25	19	7	26	8	3	3	1	.	4	97 0 0	90 5 0
Carrickbarrahane,	214 2 38	89	94	28	32	60	13	14	11	.	.	11	121 0 0	170 0 0
Carrigeennahaha,	181 2 4	61	52	14	17	31	8	8	4	.	.	4	142 0 0	137 5 0
Curraheen,	262 2 4	50	51	22	25	47	5	6	7	.	.	7	205 10 0	183 0 0
Drumlohan,	296 3 0	134	97	22	25	47	21	13	6	.	.	6	116 8 0	134 15 0
Durrow,	273 1 6	186	142	45	50	95	18	21	18	.	.	18	151 15 0	156 0 0
Foha,	685 2 19	277	124	41	60	101	42	23	17	2	.	19	385 0 0	358 16 0

(*g*) The remainder of the town of Kilmacthomas is in the parish of Ballylanceen; the entire town contains 572 persons.
(*h*) The remainder of the parish of Rossmire is in the barony of Upperthird; it is now uninhabited.

Pnnted image digitised by the University of Southampton Library Digitisation Unit

WATERFORD.

Parishes, Townlands, and Towns.	Area.	Population In 1841 Persons	Population In 1851. Persons	Population In 1861. Males.	Population In 1861. Females.	Population In 1861. Total.	Houses In 1841. Number	Houses In 1851. Number.	Houses In 1861. Inhabited.	Houses In 1861. Uninhabited.	Houses In 1861. Building.	Houses In 1861. Total.	Valuation Poor Law Valuation in 1851.	Valuation General Valuation in 1861.
	A. R. P.												£ s. d.	£ s. d.
STRADBALLY P.—*con.*														
Fox's-castle,	245 0 17	29	13	10	9	19	2	1	2	2	.	4	128 0 0	125 10 0
Garrahylish,	194 1 39	80	49	17	14	31	14	6	4	.	.	4	93 10 0	94 5 0
Garranturton,	1,063 3 7	332	206	87	92	179	44	31	34	2	.	36	512 0 0	458 15 0
Glen, East,	172 0 24	15	21	1	3	4	2	2	1	.	.	1	76 10 0	75 0 0
Glen, West,	208 0 33	27	35	19	20	39	3	3	5	.	.	5	113 10 0	108 10 0
Graiguenageeha,	177 2 14	30	39	27	16	43	6	4	5	.	.	5	103 0 0	101 0 0
Island,	164 2 23	44	35	15	12	27	5	4	3	.	.	3	92 0 0	120 10 0
Islandhubbock,	235 1 34	57	61	24	28	52	8	10	9	.	.	9	175 0 0	197 15 0
Killeltou,	313 1 31	129	103	47	54	101	19	16	17	.	.	17	159 10 0	194 5 0
Kilmannin, Lower,	152 2 9	110	33	16	13	29	15	5	5	1	.	6	84 15 0	102 0 0
Kilminnin, Upper,	163 0 12	24	46	12	16	28	3	7	6	.	.	6	85 0 0	84 0 0
Knockadrumalea,	194 0 37	26	14	9	5	14	3	2	2	.	.	2	109 10 0	105 15 0
Lemybrien,	13 3 7	.	4	.	.	.	.	1	.	.	.	.	5 10 0	7 5 0
Millerstown,	268 1 22	110	89	29	31	60	19	18	10	.	1	11	92 15 0	106 0 0
Monakirka,	155 1 12	56	48	16	13	29	8	6	4	.	.	4	77 15 0	79 1 0
Monavand,	56 2 25	27	16	2	4	6	3	2	1	.	.	1	92 5 0	42 0 0
Newtown,	157 0 7	51	28	12	11	23	6	4	3	.	.	3	103 0 0	103 2 0
Park,	177 1 2	24	25	9	11	20	3	4	3	1	.	4	146 0 0	133 0 0
Rathcaskilloge,	223 0 14	53	35	24	30	54	7	5	8	.	.	8	120 0 0	116 8 0
Scartacrooka,	99 1 39	22	42	5	8	8	3	5	1	.	.	1	60 0 0	61 15 0
Shanacool,	173 0 25	83	57	26	17	43	10	7	6	.	.	6	118 0 0	103 15 0
Sheskin,	200 1 35	61	27	18	9	25	9	3	2	.	.	2	141 10 0	138 10 0
Stradbally Beg,	246 0 30	60	48	13	11	24	10	7	3	1	.	4	96 5 0	142 10 0
Stradbally More,	503 2 3	74	56	44	46	90	10	9	15	.	.	15	743 15 0	679 19 0
Williamstown,	312 2 0	123	57	17	16	33	18	6	5	.	.	5	177 5 0	184 0 0
Woodhouse,	394 2 24	50	27	31	42	73	7	5	11	1	.	12	240 0 0	296 10 0
	10,917 1 2	3,605	2,608	1,021	1,048	2,069	512	380	333	16	2	351	6,941 15 0	6,620 6 0
Stradbally T.,	.	814	665	276	337	613	121	109	104	5	.	109	.	.
Total,	10,917 1 2	4,419	3,273	1,297	1,385	2,682	633	489	437	21	2	460	6,941 15 0	6,628 6 0
WHITECHURCH P.:														
Ballintaylor, Lower,	503 0 18	68	113	24	24	48	8	14	5	.	.	5	284 12 0	316 10 0
Ballintaylor, Upper,	82 3 29	168	19	12	13	25	28	5	7	.	.	7	9 0 0	12 12 0
Ballyard,	84 3 6	54	13	8	8	16	0	3	4	.	.	4	49 0 0	39 10 0
Ballygambon, Lower,	212 0 30	91	105	44	48	92	16	18	21	1	.	22	250 8 0	225 14 0
Ballygambon, Upper,	284 3 17	113	38	15	21	36	17	15	8	.	.	8	118 16 0	140 5 0
Ballyhane,	133 0 33	14	24	8	5	8	2	2	1	.	.	1	137 0 0	93 0 0
Ballykennedy,	60 1 37	11	6	16	6	22	1	1	3	1	.	4	55 4 0	69 17 0
Ballylemon,	118 0 18	33	161	52	54	106	6	32	23	.	.	23	60 0 0	84 18 0
Ballylemon, Lower,	102 1 19	119	45	19	14	33	17	5	4	.	.	4	40 0 0	78 15 0
Ballylemon, Upper,	97 2 13	29	19	6	6	12	5	3	3	.	.	3	13 4 0	25 14 0
Ballylemon Wood,	116 3 12	04	8	4	2	6	10	1	1	.	.	1	17 4 0	17 15 0
Ballymulalla, East,	198 1 25	113	50	21	27	48	15	10	10	.	.	10	81 8 0	107 7 0
Ballymulalla, West,	200 0 0	77	22	13	12	25	13	5	4	.	.	4	102 12 0	96 15 0
Ballynacourty,	242 3 9	34	15	8	5	13	6	1	1	.	.	1	232 0 0	208 0 0
Ballynahemery,	159 0 12	54	84	12	13	25	8	8	4	.	.	4	174 0 0	153 16 0
Ballynameelagh,	192 1 19	82	72	30	25	55	13	8	7	1	.	8	159 8 0	159 2 0
Ballynamintra, Lower,	42 0 9	60	.	.	.	.	6	1	.	.	.	.	51 8 0	38 5 0
Ballynamintra, Middle,	84 0 23	40	32	13	13	26	6	6	5	.	.	5	88 4 0	80 0 0
Ballynamintra, Upper,	261 1 21	2	66	33	24	57	1	7	7	.	.	7	171 16 0	191 0 0
Barranastook, Lower,	436 1 21	59	35	15	13	28	7	4	4	.	.	4	37 8 0	178 5 0
Barranastook, Upper,	107 2 18	48	34	6	5	11	7	6	1	2	.	3	150 0 0	10 10 0
Bridgequarter,	236 1 10	18	45	11	18	29	4	9	5	.	.	5	250 8 0	270 11 0
Canty,	319 3 8	210	197	72	84	156	36	33	30	.	.	30	187 0 0	275 6 0
Cappagh,	401 0 14	00	84	26	18	44	11	12	6	.	.	6	395 4 0	379 5 0
Carriglea,	202 1 12	36	45	20	20	40	7	5	4	.	.	4	272 0 0	182 16 0
Carrigroe,	240 0 17	34	21	11	14	25	4	3	3	.	.	3	206 4 0	282 15 0
Clashnagoneen,	247 3 23	66	57	22	26	48	8	10	7	.	.	7	204 10 0	181 17 0
Clonkerdin,	256 0 3	60	59	30	23	55	8	6	6	.	.	6	236 0 0	207 5 0
Cool,	82 3 17	22	14	9	9	18	3	1	2	.	.	2	50 0 0	44 15 0
Coolatoor,	93 2 36	32	25	8	11	19	4	4	3	.	.	3	59 4 0	58 0 0
Coolnanay,	116 1 5	20	29	15	12	27	2	2	2	.	.	2	84 16 0	100 5 0
Farranhullen,	13 3 35	11	8	3	1	4	3	1	1	.	.	1	12 0 0	15 10 0
Garraunfadda,	224 3 13	64	72	30	30	60	11	9	8	.	.	8	177 16 0	198 18 0
Glenavaddra,	204 1 21	91	112	63	63	126	18	20	25	1	.	26	50 16 0	71 9 0
Kilcannon (Hely),	62 0 25	23	12	8	8	16	3	2	3	.	.	3	66 0 0	52 5 0
Kilcannon (Osborne),	151 1 10	37	16	7	7	14	8	2	1	.	.	1	168 16 0	115 15 0
Kilclober,	222 2 18	35	25	23	16	39	11	4	2	.	.	2	250 10 0	206 15 0
Kilgreany,	186 1 0	65	39	14	13	27	11	4	4	.	.	4	122 0 0	162 10 0
Killeeshal,	108 3 22	123	105	25	26	51	18	16	10	.	.	10	81 4 0	60 13 0
Kilnafarna, Lower,	308 1 15	76	73	16	18	34	10	9	5	.	.	5	116 8 0	195 15 0

Printed image digitised by the University of Southampton Library Digitisation Unit

Parishes, Townlands, and Towns.	Area.	Population: In 1841. Persons.	Population: In 1851. Persons.	Population: In 1861. Males.	Population: In 1861. Females.	Population: In 1861. Total	Houses: In 1841. Number.	Houses: In 1851. Number.	Houses: In 1861. Inhabited.	Houses: In 1861. Uninhabited.	Houses: In 1861. Building	Houses: In 1861. Total.	Valuation: Poor Law Valuation in 1851. £ s. d.	Valuation: General Valuation in 1861. £ s. d.
	A. R. P.													
WHITECHURCH P.—con.														
Kilnafarna, Upper,	143 1 8	79	16	15	15	30	10	3	4	.	.	4	60 8 0	7 6 0
Knockacullen,	113 2 16	89	58	36	34	70	15	14	14	.	.	14	65 12 0	88 17 0
Knackaun,	243 2 31	103	102	44	46	90	13	16	16	.	.	16	177 12 0	226 0 0
Knockanaon,	146 0 30	69	41	23	20	43	12	6	5	.	.	5	103 1 0	106 2 0
Knocknacrooha Lower,	283 0 19	70	29	8	5	13	12	3	2	.	.	2	59 4 0	111 10 0
Knocknacrooha, Upper,	337 0 11	52	57	22	22	44	6	9	7	.	.	7	134 16 0	163 11 0
Lauragh,	308 2 22	52	77	27	23	50	7	10	6	.	.	6	163 12 0	190 18 0
Magaha,	312 3 5	85	81	28	23	51	12	13	10	.	.	10	181 0 0	159 0 0
Mountodell,	192 1 36	100	57	30	26	56	10	8	7	.	.	7	248 4 0	210 5 0
Nicholastown,	46 0 18	16	22	11	11	22	2	2	2	.	.	2	106 0 0	46 10 0
Parkeenagarra,	74 3 1	13	6	1	4	5	2	1	2	.	.	2	77 15 0	72 17 0
Ross,	79 1 29	36	24	13	7	20	4	4	2	.	.	2	40 0 0	43 9 0
Searl,	166 1 13	24	23	10	6	16	4	3	3	.	.	3	110 0 0	107 13 0
Whitechurch,	49 1 37	63	52	14	11	25	12	8	5	.	.	5	40 0 0	58 10 0
Total,	9,951 3 9	3,403	2,672	1,049	1,008	2,057	498	407	335	6	.	341	6,867 15 0	6,998 7 0

BARONY OF GAULTIERE.

BALLYGUNNER P.:														
Ballygunnercastle,	282 3 25	51	16	12	14	26	6	6	4	.	.	4	219 0 0	256 15 0
Ballygunnermore,	654 2 18	194	173	74	63	137	29	27	22	.	.	22	541 10 0	463 11 0
Ballygunnertemple,	278 1 6	65	50	25	24	49	11	7	6	.	.	6	270 10 0	269 3 0
Ballymacloda,	374 2 27	114	100	28	38	66	16	14	12	.	.	12	536 0 0	475 0 0
Callaghane,	447 2 34	195	110	37	39	76	26	17	11	.	.	11	332 0 0	266 18 0
Knockboy,	228 0 0	188	207	54	109	193	36	40	42	2	.	44	327 10 0	294 16 0
Total,	2,266 0 30	807	656	260	287	547	126	111	97	2	.	99	2,253 10 0	2,026 3 0
BALLYNAKILL P.:														
Ballynakill,	358 2 19	197	211	56	71	127	33	32	27	1	.	28	738 0 0	749 5 0
Farranshoneen,	174 2 1	43	46	6	11	17	3	9	3	.	.	3	301 0 0	313 10 0
Grantstown,	276 2 33	150	76	69	34	103	14	13	11	.	.	11	566 0 0	419 0 0
Kilcohan,	226 1 27	56	50	24	13	37	5	5	5	.	.	5	282 0 0	298 10 0
Little Island,	289 1 10	67	67	28	32	60	8	8	7	.	.	7	361 0 0	363 11 0
Williamstown,	549 2 12	126	74	40	24	64	16	9	7	.	.	7	701 0 0	710 10 0
Total,	1,877 0 22	639	524	223	185	408	84	76	60	1	.	61	2,949 0 0	2,845 6 0
CORBALLY P.:														
Coolum,	155 0 8	32	21	11	9	20	4	4	4	.	.	4	77 10 0	95 15 0
Corbally Beg,	247 1 0	77	66	17	18	35	9	10	5	1	.	6	157 0 0	146 2 0
Corbally More,	261 1 30	190	136	57	78	135	27	21	22	3	.	25	185 0 0	221 0 0
Summerville,	61 1 29	16	33	3	5	8	3	6	2	.	.	2	70 0 0	65 0 0
Total,	725 0 27	315	256	88	110	198	43	43	33	4	.	37	489 10 0	527 17 0
CROOKE P.:														
Ballydavid,	227 2 12	46	75	30	41	71	8	10	10	.	.	10	406 10 0	255 12 0
Carricksaggart,	234 1 22	54	64	19	25	44	6	8	6	.	.	6	158 10 0	192 3 0
Cooltegin,	118 0 25	33	21	11	11	22	4	3	3	.	.	3	100 0 0	95 0 0
Crooke,	425 2 22	337	330	60	106	166	62	63	30	5	.	35	494 0 0	566 17 0
Dromina,	373 0 0	92	59	23	26	49	14	13	9	.	.	9	457 10 0	391 3 0
Knockparson,	33 3 23	43	21	14	11	25	0	5	4	.	.	4	55 0 0	65 10 0
Newtown,	272 1 2	107	67	25	20	45	13	8	7	.	.	7	214 10 0	230 0 0
Raheen,	200 1 25	100	50	14	15	29	10	7	4	.	.	4	148 0 0	145 15 0
Total,	1,935 1 11	814	693	196	255	451	130	117	73	5	.	78	2,034 0 0	1,932 5 0
DRUMCANNON P., pt. of: (i)														
Ballycoardra,	89 2 11	18	17	8	12	20	3	3	4	.	.	4	87 10 0	99 5 0
FAITHLEGG P.:														
Cheekpoint,	199 1 24	80	153	26	31	51	14	40	11	1	.	12	260 10 0	310 15 0
Coolhunnia,	353 0 2	173	154	69	74	143	27	23	23	1	.	24	287 0 0	328 3 0
Faithlegg,	635 1 31	195	137	44	57	101	30	28	18	3	.	21	606 0 0	590 7 0
Kilcullen, Lower,	113 1 1	9	6	7	8	15	2	1	1	.	.	1	95 0 0	80 15 0
Kilcullen, Upper,	193 0 20	85	47	21	13	34	9	6	7	.	.	7	122 10 0	101 15 0
	1,494 0 38	512	517	161	183	344	82	98	60	3	.	65	1,371 0 0	1,411 15 0
Checkpoint T.,	.	274	174	71	105	176	63	57	41	3	.	44	.	.
Total,	1,494 0 38	786	691	232	288	520	145	155	101	3	.	109	1,371 0 0	1,411 15 0

(i) The remainder of the parish of Drumcannon is in the barony of Middlethird; the entire parish contains 3,733 persons.

Printed image digitised by the University of Southampton Library Digitisation Unit

WATERFORD.

Parishes, Townlands, and Towns.	Area.	Population					Houses						Valuation	
		In 1841.	In 1851.	In 1861.			In 1841.	In 1851.	In 1861.				Poor Law Valuation in 1851	General Valuation in 1861.
		Persons.	Persons	Males	Females.	Total.	Number.	Number.	Inhabited.	Uninhabited.	Building.	Total.		
	A. R. P.												£ s. d.	£ s. d.
Kilbarry P.:														
Ballinamona,	348 0 1	89	55	12	13	25	17	8	4	.	.	4	469 0 0	341 10 0
Ballindud,	400 3 34	111	97	30	25	55	22	15	9	.	.	9	400 0 0	401 11 0
Ballybeg,	267 2 33	39	30	14	19	33	3	3	4	.	.	4	293 10 0	293 15 0
Ballyhoo,	300 1 31	32	33	18	19	37	4	4	4	.	.	4	296 0 0	292 10 0
Ballynameenshagh,	333 2 8	41	39	21	14	35	4	5	5	.	.	5	233 0 0	228 5 0
Carrigganard,	163 1 12	25	39	14	12	26	2	3	3	.	.	3	212 0 0	179 10 0
Carrigroe,	93 3 37	16	19	7	4	11	2	2	2	.	.	2	93 0 0	87 10 0
Coolgower,	117 2 15	81	54	13	21	34	14	12	6	.	.	6	121 5 0	92 18 0
Kilbarry,	458 0 24	182	66	30	33	63	17	14	9	.	.	9	537 0 0	561 3 0
Lacken,	147 2 31	39	30	12	12	24	3	4	2	.	.	2	151 0 0	172 3 0
Total,	2,631 1 26	605	494	171	172	343	88	71	48	.	.	48	2,865 15 0	2,670 17 0
Kilcargh P.:														
Bishopscourt,	318 1 32	66	61	25	24	49	11	6	6	.	.	6	271 10 0	281 16 0
Kilcargh,	333 2 4	104	96	39	35	74	17	15	11	1	.	12	244 0 0	223 3 0
Total,	651 3 36	170	157	64	59	123	28	21	17	1	.	18	515 10 0	504 18 0
Kilcop P.:														
Kilcop, Lower,	96 3 26	26	40	12	18	30	4	8	5	.	.	5	310 0 0	119 12 0
Kilcop, Upper,	291 3 21	115	73	41	36	77	21	11	8	.	.	8	143 10 0	287 17 0
Total,	388 3 7	141	113	53	54	107	25	19	13	.	.	13	453 10 0	407 9 0
Kilculliheen P., pt. of:														
Abbeylands, part of,	200 1 11	150	20	8	7	15	10	5	2	.	.	2	255 0 0	235 10 0
Ballinacher,	112 1 17	66	25	10	12	22	11	6	4	.	.	4	124 0 0	102 5 0
Ballyrobin,	322 0 24	30	47	23	24	47	6	5	7	1	.	8	365 0 0	322 15 0
Belmount,	148 3 4	45	17	11	14	25	6	5	6	1	.	7	290 0 0	301 10 0
Christendom, part of,	176 3 34	71	64	27	33	60	9	10	10	.	.	10	308 0 0	299 5 0
Mountnisery, part of,	80 2 38	.	65	59	50	109	.	14	18	.	.	16	101 0 0	111 15 0
Mountsion, part of,	47 8 13	.	38	14	15	29		5	5	1	.	6	161 0 0	144 15 0
Newrath,	553 0 5	238	342	173	170	343	35	59	61	1	.	62	721 0 0	675 0 0
Newtown,	112 3 8	26	27	12	16	28	4	4	4	1	.	5	134 10 0	145 15 0
Ratbeullibeen,	305 2 18	146	116	46	49	95	27	22	21	.	.	21	594 10 0	501 10 0
Rockshire,	127 0 22	24	41	17	30	47	3	9	7	1	.	8	358 0 0	293 6 0
Total, (s)	2,137 2 34	796	802	400	420	820	119	144	143	6	.	149	3,412 0 0	3,333 6 0
Killea P.:														
Auskurra, Big,	39 3 31	63	38	26	21	47	9	7	7	.	.	7	34 10 0	40 11 0
Auskurra, Little,	9 0 18	22	10	3	5	8	4	1	1	.	.	1	8 0 0	10 10 0
Ballymabin,	291 2 22	71	89	32	31	63	11	15	10	2	.	12	282 0 0	269 8 0
Commons,	29 1 8	10	16	4	8	12	5	4	3	1	.	4	4 10 0	7 16 0
Coxtown, East,	193 1 35	169	161	54	50	112	32	25	18	.	.	18	158 0 0	167 8 0
Coxtown, West,	224 0 25	79	62	27	29	56	11	12	10	.	.	10	147 0 0	155 10 0
Creadan,	497 1 27	42	48	20	13	33	7	4	3	.	.	3	470 0 0	472 15 0
Dunmore,	401 0 26	66	33	19	22	41	12	6	8	1	.	9	655 10 0	747 9 0
Fornaght,	384 2 2	203	100	42	49	91	34	15	14	.	.	14	277 10 0	256 9 0
Glebe,	15 0 2	29	74	22	27	49	6	11	10	1	.	11	9 10 0	29 5 0
Graigariddy,	166 2 30	53	48	20	17	37	7	6	5	.	.	5	112 10 0	118 10 0
Killawlan,	63 2 34	16	15	5	0	13	2	2	2	.	.	2	60 0 0	59 10 0
Killea,	2 2 21	26	13	3	5	8	6	2	2	.	.	2	52 0 0	22 5 0
Knockacurrin,	38 2 1	11	.	.	4	4	1	.	1	.	.	1	44 0 0	31 0 0
Knockavelish,	364 0 36	133	121	45	57	102	21	18	17	.	1	18	404 0 0	332 15 0
Leckaun,	232 3 16	137	121	32	36	68	23	24	18	.	.	18	200 0 0	203 7 0
Leperstown,	925 3 33	352	325	122	139	261	57	54	43	.	.	43	618 0 0	495 10 0
Nymphhall,	56 0 26	109	107	29	40	69	24	24	13	11	.	24	184 10 0	167 12 0
Portally,	116 2 31	173	148	69	66	135	27	25	22	1	.	23	89 10 0	96 2 0
	3,953 0 24	1,766	1,549	574	635	1,209	299	255	202	17	1	220	3,611 0 0	3,678 12 0
Dunmore T.,	.	302	313	151	161	312	74	80	58	30	1	89	.	.
Total,	3,953 0 24	2,068	1,862	725	796	1,521	373	335	260	47	2	309	3,611 0 0	3,678 12 0
Kill St. Lawrence P.:														
Carrigavoe,	160 1 7	27	28	10	7	17	4	3	2	.	.	2	189 10 0	171 15 0
Couse,	111 2 39	38	43	9	9	18	6	6	3	.	.	3	185 0 0	167 15 0
Kill St. Lawrence,	36 1 19	6	.	.	.	.	1	.	.	.	.	.	39 0 0	41 15 0
Total,	308 1 25	71	71	19	16	35	11	9	5	.	.	5	413 10 0	301 5 0

(s) The remainder of the parish of Kilculliheen is in the city of Waterford; the entire parish contains 1,793 persons.

Printed image digitised by the University of Southampton Library Digitisation Unit

COUNTY OF

Parishes, Townlands, and Towns.	Area.	Population: In 1841. Persons.	Population: In 1851. Persons.	Population: In 1861. Males.	Population: In 1861. Females.	Population: In 1861. Total	Houses: In 1841. Number.	Houses: In 1851. Number	Houses: In 1861. Inhabited	Houses: In 1861. Uninhabited.	Houses: In 1861. Building.	Houses: In 1861. Total.	Valuation: Poor Law Valuation in 1861.	Valuation: General Valuation in 1861.
	A. R. P.												£ s. d	£ s. d.
KILL ST. NICHOLAS P.:														
Ballycanvan, Big,	366 2 15	148	100	85	53	88	24	25	17	1	.	18	465 0 0	463 0 0
Ballycanvan, Little,	3 1 37	29	10	4	3	7	6	3	1	.	.	1	6 0 0	5 10 0
Ballyglan,	361 1 14	143	145	61	67	128	19	19	19	.	.	19	436 10 0	377 0 0
Ballynabola,	236 3 22	254	188	50	66	116	45	38	27	.	.	27	170 0 0	169 0 0
Barristown,	260 2 25	52	48	12	6	18	7	5	2	3	.	5	206 0 0	192 5 0
Carrigles,	160 3 1	29	17	8	7	15	5	2	2	.	.	2	124 0 0	125 10 0
Cross,	229 0 5	83	77	20	14	34	12	12	7	.	.	7	210 10 0	179 7 0
Drumrusk,	306 1 39	69	82	34	26	60	13	13	8	.	.	8	236 10 0	248 5 0
Glebe,	37 1 24	.	.	.	.	.	.	.	.	.	.	.	20 0 0	29 15 0
Kill St. Nicholas,	109 3 16	76	50	19	19	38	6	6	4	.	.	4	162 10 0	152 5 0
Knocknagappul,	115 3 30	18	11	8	5	13	3	2	2	.	.	2	64 0 0	73 15 0
Knockroe,	278 2 27	126	87	27	44	71	27	17	16	1	.	17	191 0 0	215 11 0
Parkswood, Lower,	128 3 6	19	36	7	3	10	5	5	2	.	.	2	103 0 0	106 0 0
Parkswood, Upper,	163 3 7	71	56	14	11	25	11	9	4	1	.	5	183 0 0	166 0 0
Passage, East,	5 2 14	.	.	.	.	.	.	.	.	.	.	.	173 0 0	197 14 0
Passage, West,	3 2 24	.	.	.	.	.	.	.	.	.	.	.	146 0 0	168 0 0
	2,863 3 28	1,119	967	299	324	623	185	156	111	6	.	117	2,897 0 0	2,805 17 0
Passage T.,	.	624	604	398	454	852	112	111	133	8	.	141	.	.
Total,	2,863 3 28	1,743	1,571	697	770	1,475	297	267	244	14	.	258	2,897 0 0	2,805 17 0
KILLURE P.:														
Killure,	627 1 18	124	118	38	32	70	15	15	9	.	.	9	570 10 0	525 5 0
KILMACLEAGUE P.:														
Ballinvella,	251 0 24	49	58	19	15	34	9	7	5	.	.	5	178 10 0	172 0 0
Ballygarras,	412 2 26	82	50	23	22	45	12	9	7	1	.	8	212 10 0	209 15 0
Ballyloughleg,	337 2 26	71	54	24	14	38	11	9	6	.	.	6	183 10 0	153 3 0
Ballynamoyntragh,	702 0 30	207	148	50	55	105	35	21	17	.	.	17	384 0 0	350 15 0
Ballyshoneen,	281 0 12	85	58	23	28	51	17	11	10	.	.	10	101 10 0	106 0 0
Keiloge,	555 0 19	163	131	37	35	72	24	21	14	2	.	16	202 10 0	300 11 0
Kilmacleague, East,	359 3 28	241	186	52	64	116	38	31	22	.	.	22	} 334 0 0	{ 172 10 0
Kilmacleague, West,	360 2 26	64	57	21	22	43	10	9	7	.	.	7		{ 160 15 0
Orchardstown,	251 3 33	63	44	20	15	35	13	7	5	.	.	5	127 0 0	126 6 0
Total,	3,462 1 19	1,925	761	269	268	537	169	125	93	3	.	96	1,813 10 0	1,751 15 0
KILMACOMB P.:														
Ballinkina,	302 0 28	72	42	19	14	33	11	6	4	.	.	4	216 10 0	206 5 0
Ballyloughmore,	279 0 15	130	93	44	60	104	21	18	17	.	.	17	202 0 0	190 2 0
Ballyvoreen,	229 1 9	107	62	23	24	47	17	9	9	.	.	9	163 10 0	144 15 0
Cross,	37 3 24	5	16	4	8	12	2	2	2	.	.	2	96 0 0	71 15 0
Harristown,	229 0 14	76	44	29	20	49	12	6	7	.	.	7	237 10 0	184 10 0
Kilmacomb,	443 1 11	107	115	40	54	102	18	20	19	.	.	19	207 0 0	260 10 0
Knockhouse,	310 1 17	126	117	40	47	87	24	23	16	.	.	16	193 0 0	177 13 0
Woodstown, Lower,	271 2 4	146	120	47	61	108	28	22	20	2	.	22	} 703 10 0	{ 341 7 0
Woodstown, Upper,	292 3 20	54	59	12	8	20	7	9	5	.	.	5		{ 186 15 0
Total,	2,400 2 22	817	668	266	296	562	183	115	101	2	.	103	2,099 0 0	1,774 0 0
MONAMINTRA P.:														
Monamintra,	356 2 1	100	71	26	19	45	12	7	5	.	.	5	251 10 0	236 5 0
RATHMOYLAN P.:														
Ballymacaw,	539 1 0	190	249	100	104	204	45	45	34	3	.	37	456 0 0	393 16 0
Brownstown,	413 2 17	68	78	37	36	73	8	8	7	.	.	7	279 0 0	250 3 0
Coolum,	207 1 18	96	75	33	30	63	14	12	10	.	.	10	171 10 0	153 10 0
Gortahilly,	155 3 23	43	46	19	31	50	7	8	8	.	.	8	120 0 0	107 10 0
Graigue,	95 0 2	132	107	44	55	99	25	21	20	.	.	20	107 10 0	75 18 0
Kilmaquague,	331 2 10	110	75	47	40	87	14	11	12	.	.	12	309 0 0	278 1 0
Knockanpaddin,	134 1 8	45	23	9	9	18	7	6	4	.	.	4	97 10 0	88 5 0
Lisselty,	247 2 7	58	58	27	27	54	7	6	6	.	.	6	169 10 0	158 0 0
Rathmoylan,	260 1 23	75	98	42	35	77	11	15	13	1	.	14	197 0 0	193 10 0
One Island,	0 2 32	.	.	.	.	.	.	.	.	.	.	.	0 10 0	0 6 0
Total,	2,455 2 20	817	809	358	367	725	138	132	114	4	.	118	1,907 10 0	1,699 7 0
ROSSDUFF P.:														
Rossduff,	196 3 16	111	98	33	36	69	19	18	15	.	.	15	185 0 0	181 5 0

Printed image digitised by the University of Southampton Library Digitisation Unit

WATERFORD.

Parishes, Townlands, and Towns.	Area.	Population: In 1841	Population: In 1851.	Population: In 1861.			Houses: In 1841	Houses: In 1851.	Houses: In 1861.				Valuation: Poor Law Valuation in 1851	Valuation: General Valuation in 1861.
		Persons.	Persons.	Males.	Females.	Total.	Number.	Number.	Inhabited.	Uninhabited.	Building.	Total.		
St. John's Without P., part of:	A. R. P.												£ s. d.	£ s. d.
Ballycourdra,	14 2 17	44	13	97	127	224	9	3	51	.	.	51	152 0 0	102 6 0
Ballytruckle,	273 3 39	516	226	24	169	193	104	24	14	1	.	15	573 10 0	712 7 0
Cove,	34 0 23	8	18	13	11	24	2	3	3	.	.	3	30 0 0	110 10 0
Grange, Lower, part of,	147 3 20	343	361	163	228	391	84	47	79	2	.	81	712 15 0	647 15 0
Grange, Upper,	173 2 7	485	138	48	69	117	43	26	16	4	.	20	484 0 0	565 15 0
Manor, part of,	33 1 18	36	75	28	23	56	1	11	11	.	.	11	134 0 0	159 15 0
Newtown, part of,	3 0 30	.	.	.	.	.	.	.	.	.	.	.	3 10 0	9 0 0
Priorsknock,	51 1 26	100	37	8	11	19	12	5	2	.	.	2	81 15 0	70 10 0
	732 0 15	1,532	863	331	643	1,024	265	121	176	7	.	183	2,221 10 0	2,377 18 0
Ballycourdra T.,*	.	.	214	.	.	.	.	46	.	.	.	.	.	.
Ballytruckle T.,*	.	.	84	.	.	.	.	23	.	.	.	.	.	.
Grange Lower T.,*	.	.	122	.	.	.	.	39	.	.	.	.	.	.
Waterford *County and City Prison*,	.	.	.	17	15	32	.	.	1	.	.	1	.	.
Do *Penitentiary*,	.	.	92	.	.	.	.	1	.	.	.	.	.	.
Do. *Lunatic Asylum*,	.	.	.	67	57	124	.	.	1	.	.	1	.	.
Do. *Workhouse*,	.	.	1,253	369	633	1,022	.	1	1	.	.	1	.	.
Total, (k)	732 0 15	1,532	2,628	854	1,348	2,202	265	233	179	7	.	186	2,221 10 0	2,377 18 0
St. Stephen's Without P., part of, (l)	12 3 11	116	120	57	71	128	28	22	29	.	.	29	.	69 5 0

BARONY OF GLENAHIRY.

Inishlounaght P., part of:														
Caherbaun,	167 2 19	49	54	20	16	36	3	3	7	.	.	7	70 10 4	63 11 0
Glenabbey,	84 0 10	69	16	5	4	9	12	3	2	.	.	2	30 12 0	34 5 0
Greenan,	245 2 19	156	176	32	71	103	26	28	16	5	.	21	415 6 0	403 15 0
Kilmacemma,	1,393 3 3	833	590	143	160	303	139	108	61	.	.	61	734 10 2	582 5 0
Kilnamack, East,	710 3 24	249	97	35	29	64	37	15	7	.	.	7	325 4 9	313 10 0
Kilnamack, West,	378 1 2	143	155	50	56	106	16	19	18	.	.	18	327 8 0	413 8 0
Total, (m)	2,970 0 37	1,499	1,088	290	336	626	233	181	111	5	.	116	1,905 11 3	1,810 14 0
Kilronan P.:														
Ardpeddin,	167 3 34	65	46	16	11	27	8	5	3	2	.	5	151 7 0	179 5 0
Ballydonagh,	402 2 6	152	97	43	39	82	27	15	13	.	.	13	458 12 6	455 3 0
Ballymacarbry,	865 3 9	151	125	63	45	108	24	21	19	2	1	22	356 9 0	399 10 0
Ballymakee,	357 1 4	82	48	22	26	42	11	8	7	.	.	7	397 13 6	384 3 0
Ballyrehan,	178 1 39	25	15	11	7	18	5	2	3	.	.	3	94 13 0	97 7 0
Barnanashingaun,	244 1 8	45	36	21	22	43	4	4	4	.	.	4	92 0 0	74 15 0
Bawnfune,	631 1 10	279	131	39	43	82	43	22	14	.	.	14	203 19 7	244 15 0
Boolabrien, Lower,	318 1 0	77	50	20	23	43	11	10	8	.	.	8	21 14 0	57 7 0
Boolabrien, Upper,	575 0 24	68	43	16	25	41	9	9	6	.	.	6	81 8 0	61 0 0
Caherbrack,	426 0 21	69	60	18	14	32	10	7	3	.	.	3	169 14 0	144 15 0
Carrigroe,	149 1 36	13	25	13	10	23	2	4	3	.	.	3	58 3 0	56 5 0
Castlequarter,	73 1 3	91	31	30	32	62	19	14	12	1	.	13	82 6 6	66 5 0
Castlereagh,	368 3 33	82	55	28	28	56	11	8	7	.	.	7	120 7 6	123 0 0
Cloghseen,	291 1 11	269	87	34	40	74	32	15	12	.	.	12	200 1 0	214 15 0
Clonanav,	300 2 3	38	57	49	48	97	10	10	13	1	.	14	133 4 0	158 10 0
Coolnabeasoon,	248 3 37	57	59	90	22	52	5	5	5	.	.	5	135 19 0	100 15 0
Creggane,	59 2 27	40	35	13	15	20	5	6	5	.	.	5	40 9 0	46 10 0
Curraghateskin,	594 0 33	222	109	43	39	82	34	20	12	.	.	12	212 8 0	213 2 0
Curraghnagree,	172 1 29	29	21	13	16	29	3	3	3	.	.	3	61 1 0	50 0 0
Curraheenavolier,	411 3 0	81	51	29	28	57	12	8	8	.	.	8	73 4 0	102 10 0
Curtiswood,	209 2 3	103	94	38	25	63	13	17	11	4	6	21	80 2 0	107 10 0
Deerpark,	326 3 11	124	83	54	47	101	17	12	11	.	.	11	218 12 6	218 5 0
Deerpark Mountain,	131 1 5	37	31	10	10	20	7	7	3	.	.	3	6 18 0	10 1 0
Drumgorey,	263 1 11	68	73	33	33	66	12	13	9	.	.	9	115 19 0	125 2 0
Glasha,	350 2 26	153	87	37	31	63	20	12	9	.	.	9	261 18 3	311 15 0
Glebe,	13 3 7	7	3	2	1	3	1	1	1	.	.	1	9 10 0	17 10 0
Graignagower,	963 1 18	403	159	34	80	164	62	24	23	1	.	24	195 19 3	222 2 0
Killereggane,	106 3 10	34	21	13	12	25	4	3	3	.	.	3	88 14 0	90 13 0
Kilgreany,	253 0 36	90	29	10	19	29	12	4	5	.	.	5	83 17 0	94 5 0
Kilmanahan,	626 3 24	247	216	59	53	112	34	23	16	.	.	16	543 12 0	633 16 0
Knockacoola,	196 1 33	69	66	19	19	38	11	9	5	.	.	5	42 8 8	39 5 0
Knockalisheen,	584 3 13	80	66	32	26	58	13	8	8	.	.	8	93 9 6	118 10 0
Knockaraha,	99 0 25	55	23	15	13	28	7	3	8	.	.	3	58 2 0	49 10 0

* The population of the villages of Ballycourdra, Ballytruckle, and Grange, Lower, is included with the townlands of the same names respectively.

(k) The remainder of the parish of St. John Without is in the city of Waterford; the entire parish, including the inmates of Public Institutions, contains 5,040 persons.

(l) The remainder of the parish of St. Stephen Without is in the city of Waterford; the entire parish contains 616 persons.

(m) The remainder of the parish of Inishlounaght is in the barony of Iffa and Offa, East, county of Tipperary, South Riding; the entire parish contains 2,547 persons.

Printed image digitised by the University of Southampton Library Digitisation Unit

Parishes, Townlands, and Towns.	Area.	Population					Houses						Valuation	
		In 1841.	In 1851.	In 1861.			In 1841.	In 1851.	In 1861.				Poor Law Valuation in 1851.	General Valuation in 1861.
		Persons.	Persons.	Males.	Females.	Total.	Number.	Number.	Inhabited.	Uninhabited.	Building.	Total.		
	A. R. P.												£ s. d.	£ s. d.
KILRONAN P.—*con.*														
Knockatrellane,	174 1 15	49	23	18	17	35	0	4	5	1	.	6	32 15 0	35 0 0
Knockmeal,	611 3 29	142	131	00	68	126	22	17	20	.	.	20	294 3 3	214 15 0
Reanadampaun Commons,	373 3 6	.	47	18	29	47	.	0	10	.	.	10	74 17 0	98 8 0
Russellstown,	1,722 3 30	515	300	143	124	267	73	45	39	.	.	39	689 7 1	675 5 0
Russellstown, New,	390 0 25	205	66	32	33	65	27	10	10	.	.	10	60 6 0	69 10 0
Sillaheens,	394 3 21	98	44	30	31	61	16	8	10	.	1	11	57 4 3	104 10 0
Smallquarter,	68 1 17	28	5	10	8	18	4	1	2	.	.	2	79 0 0	72 10 0
Tooracurragh,	206 0 18	95	71	23	26	49	13	11	6	.	.	6	111 3 10	106 0 0
Toorala,	194 0 39	57	47	21	12	33	7	7	5	.	.	5	57 13 0	99 10 0
Toorreagh,	251 2 16	55	44	23	23	46	7	5	6	.	.	6	100 16 0	98 15 0
Whitehousequarter,	69 1 8	31	10	3	4	7	6	1	1	.	.	1	61 1 0	53 0 0
Whitesfort,	223 0 21	66	47	20	17	37	15	6	5	.	.	5	160 3 0	164 7 0
Total,	16,701 3 4	4,772	3,017	1,358	1,286	2,644	694	461	386	12	8	406	6,696 9 9	7,141 11 0

BARONY OF MIDDLETHIRD.

BRUMCANNON P., pt. of:														
Balhattin,	297 0 32	70	59	23	19	42	0	3	6	.	.	6	134 0 0	165 15 0
Ballycurnane,	225 1 21	85	99	43	51	94	12	17	17	3	.	20	262 0 0	292 10 0
Ballydrislane,	272 0 0	65	59	20	17	37	9	8	5	.	.	5	223 10 0	207 0 0
Ballykinsella,	403 1 25	133	124	36	49	85	19	16	16	.	.	16	287 0 0	330 15 0
Ballyknoe,	322 3 13	18	15	12	7	19	2	2	2	.	.	2	135 0 0	163 5 6
Carriglong,	266 3 19	76	42	12	13	25	15	9	5	1	.	6	162 0 0	168 0 0
Castletown,	585 1 30	92	71	31	27	58	8	9	7	1	.	8	380 0 0	437 0 0
Coolnagoppoge,	434 2 33	97	82	29	21	53	12	8	6	.	.	6	234 0 0	286 15 0
Crobally, Lower,	59 2 25	94	10	2	2	4	17	2	1	.	.	1	57 0 0	55 0 0
Crobally, Upper,	461 2 21	125	220	61	95	156	20	44	29	2	.	31	518 10 0	467 5 0
Drumcannon,	293 2 17	123	96	39	59	98	17	16	15	.	.	15	234 10 0	243 5 0
Duagh,	404 3 15	63	68	39	35	74	6	7	9	.	.	9	396 0 0	391 13 0
Garrarus,	324 1 23	211	148	53	81	134	31	24	22	1	.	23	196 0 0	199 17 0
Killowen,	353 3 10	69	42	26	24	50	7	6	7	.	.	7	221 10 0	229 13 0
Knocklanduff,	266 1 39	124	106	54	40	106	19	15	10	.	.	16	162 10 0	192 10 0
Lisselan,	578 2 39	106	100	40	32	72	16	16	11	.	.	11	294 0 0	318 5 0
Monloura,	47 0 4	11	4	2	2	4	1	1	1	.	.	1	30 0 0	18 5 0
Mooroy,	242 2 20	109	112	43	46	89	21	23	19	.	.	19	101 0 0	144 0 0
Newtown,	344 2 36	292	251	98	140	238	53	50	47	4	.	51	630 0 0	499 0 0
Pickardstown,	247 3 36	117	99	37	40	77	21	22	13	4	.	17	231 10 0	200 10 0
Quillin,	289 0 31	33	29	11	7	18	4	3	1	.	.	1	264 0 0	283 15 0
Tramore Borrow,	217 0 3	.	.	.	.	.	.	.	.	2	.	2	29 10 0	9 0 0
Tramore, East,	155 3 24	286	.	17	19	36	72	.	9	.	2	11	1,327 10 0	1,911 5 0
Tramore, West,	138 2 0	278	.	63	92	155	57	.	30	11	.	41	1,215 0 0	1,968 0 0
Westtown,	343 1 27	183	140	76	74	150	28	25	27	.	.	27	196 10 0	243 0 0
	7,582 1 25	2,050	1,993	807	999	1,806	470	331	321	29	2	352	7,906 10 0	9,395 8 0
Tramore T.,	.	1,120	1,882	795	1,112	1,847	242	494	350	108	.	458	.	.
Total, (*n*)	7,502 1 25	3,970	3,875	1,602	2,111	3,713	718	825	671	137	2	810	7,906 10 0	9,395 8 0
DUNHILL P.:														
Annestown,	120 2 35	27	16	7	5	12	4	3	3	.	.	3	61 10 0	183 8 0
Ballybregin,	149 3 39	32	21	10	12	22	5	4	3	.	.	3	78 0 0	79 5 0
Ballyeraddock,	349 2 0	150	120	47	39	86	21	21	18	.	.	18	126 0 0	157 5 0
Ballyheadon,	212 2 4	43	36	10	13	23	6	6	4	.	.	4	120 0 0	128 0 0
Ballyleen,	481 3 2	128	131	52	69	121	18	17	19	1	.	20	264 0 0	347 0 0
Ballylennane,	256 3 11	94	80	13	15	28	15	12	4	.	.	4	162 0 0	165 15 0
Ballynageeragh,	439 2 37	141	132	57	70	127	20	20	20	1	.	21	306 0 0	337 10 0
Ballynagorkagh,	144 3 31	36	21	10	14	24	6	2	3	.	.	3	200 0 0	114 10 0
Ballyrobin,	265 2 19	35	30	17	9	26	6	4	3	1	.	4	217 0 0	197 15 0
Benvoy,	193 3 26	26	32	15	17	32	4	4	8	.	.	8	144 0 0	182 15 0
Castleraddock,	311 2 1	60	23	8	4	12	7	3	1	.	.	1	181 0 0	231 0 0
Castleraddock Bog,	50 0 4	.	8	.	.	.	.	1	.	.	.	.	12 0 0	9 11 0
Coolrattin,	72 3 18	10	10	8	8	16	1	2	2	.	.	2	39 0 0	46 10 0
Crinalisk,	246 2 3	56	64	7	5	12	7	8	2	3	.	5	114 10 0	143 10 0
Crough,	81 2 33	14	10	4	2	6	2	1	1	1	.	2	21 0 0	29 0 0
Dunhill,	469 0 31	310	263	69	92	161	51	36	33	6	.	39	319 0 0	306 15 0
Johnstown,	226 2 19	41	37	14	15	29	5	5	5	1	.	6	114 10 0	152 5 0
Kilcannon,	249 0 1	28	30	12	19	31	3	8	7	.	.	7	147 0 0	146 0 0
Kilsteague,	302 0 2	142	111	45	40	85	20	15	15	.	.	15	163 10 0	204 0 0

(*n*) The remainder of the parish of Drumcannon is in the barony of Gaultiere; the entire parish contains 3,733 persons.

Printed image digitised by the University of Southampton Library Digitisation Unit

WATERFORD.

Parishes, Townlands, and Towns.	Area.	Population: In 1841. Persons.	Population: In 1851. Persons.	Population: In 1861. Males.	Population: In 1861. Females.	Population: In 1861. Total.	Houses: In 1841. Number.	Houses: In 1851. Number.	Houses: In 1861. In habited.	Houses: In 1861. Uninhabited.	Houses: In 1861. Building.	Houses: In 1861. Total.	Valuation: Poor Law Valuation in 1851	Valuation: General Valuation in 1861.
	A. R. P.												£ s. d.	£ s. d.
DUNHILL P.—*continued.*														
Killone,	295 0 29	143	87	28	40	68	23	15	12	.	1	13	174 10 0	164 7 0
Knockane,	182 2 10	117	82	35	32	67	15	13	8	.	.	8	121 10 0	132 10 0
Lissaviron,	191 3 33	65	35	24	34	58	10	6	9	.	.	9	164 0 0	140 5 0
Lissaviron Bog,	66 3 29	3	23	6	9	15	1	5	5	.	.	5	2 10 0	50 0 0
Savagstown,	201 3 36	56	28	16	12	28	9	5	5	.	.	5	134 0 0	144 15 0
Shanaclone,	361 1 26	129	98	40	32	72	20	13	12	1	.	13	286 0 0	249 10 0
Smoor Beg,	122 3 31	26	25	11	9	20	4	3	3	.	.	3	71 0 0	63 0 0
Smoor More,	248 0 15	104	73	27	23	50	14	10	7	.	.	7	161 10 0	164 5 0
	8,287 0 5	2,011	1,580	592	639	1,231	299	247	212	15	1	228	3,907 0 0	4,270 6 0
Annestown T.,	.	149	132	57	81	138	27	26	24	2	.	26	.	.
Total,	0,287 0 5	2,160	1,712	649	720	1,369	326	273	236	17	1	254	3,907 0 0	4,270 6 0
ISLANDIKANE P.:														
Ballygarran,	224 2 37	109	49	26	25	51	17	7	7	.	.	7	118 0 0	123 5 0
Ballyscanlan,	881 1 29	291	249	95	94	189	44	37	29	.	.	29	393 0 0	441 17 0
Caher,	163 2 10	83	54	23	29	52	12	9	0	.	.	8	72 10 0	95 2 0
Carrickavrantry,	407 2 28	72	71	42	34	76	11	12	14	.	.	14	256 0 0	177 15 0
Dunhill-lodge,	62 0 30	12	10	4	2	6	1	3	1	.	.	1	60 0 0	75 3 0
Fennor, North,	239 2 27	59	49	26	41	67	9	13	10	2	.	12	148 10 0	135 9 0
Fennor, South,	172 3 36	65	68	24	33	57	10	10	10	.	.	10	102 10 0	122 0 0
Islandikane, East.	210 0 22	48	30	15	10	25	9	4	3	.	.	3	105 0 0	134 5 0
Islandikane, North,	201 1 12	40	21	7	7	14	5	2	1	.	.	1	121 10 0	157 5 0
Islandikane, South,	194 2 7	35	22	13	16	29	4	3	4	.	.	4	120 0 0	123 10 0
Islandtarsney, North,	240 2 29	149	99	37	37	74	24	16	12	1	.	13	115 0 0	141 16 0
Islandtarsney, South,	246 0 8	114	87	33	37	70	10	13	10	.	.	10	135 0 0	151 5 0
Kilfarrasy,	258 1 31	80	52	26	27	53	9	7	8	.	.	8	123 0 0	163 0 0
Mouamelagh,	219 2 11	85	54	18	11	29	14	9	3	.	.	3	92 10 0	131 10 0
Newtown,	208 1 23	52	39	16	13	29	6	5	4	.	.	4	140 0 0	151 15 0
Whitefield,	170 2 30	57	36	16	15	31	8	5	4	.	.	4	87 10 0	105 15 0
Woodstown,	414 3 7	153	142	47	53	100	17	15	12	.	.	12	358 10 0	313 5 0
Two Islands,	1 2 16	.	.	.	.	.	.	.	.	.	.	.	.	0 15 0
Total,	4,537 2 1	1,504	1,133	460	434	952	216	170	140	3	.	143	2,548 10 0	2,749 12 0
KILBRIDE P.:														
Carrickavrantry, North,	184 0 2	55	48	8	10	10	10	8	4	.	.	4	64 0 0	56 0 0
Carrickavrantry, South,	231 1 29	60	67	23	35	58	14	10	12	.	.	12	130 10 0	131 0 0
Cullenecastle,	390 3 4	119	95	41	36	77	17	15	12	.	.	12	165 10 0	184 1 0
Kilbride, North,	231 2 23	56	22	12	0	20	7	2	2	.	.	2	302 0 0	163 0 0
Kilbride, South,	231 1 26	51	50	26	23	49	7	7	7	.	.	7		154 0 0
Munmahogs,	191 2 31	62	47	12	9	21	10	6	3	.	1	4	181 0 0	169 15 0
Sporthouse,	339 2 39	159	94	45	52	97	25	20	17	.	.	17	184 10 0	195 0 0
Total,	1,800 2 34	582	423	167	173	340	90	68	57	.	1	58	1,027 10 0	1,052 16 0
KILBURNE P.:														
Ballycashin,	609 3 3	129	97	33	29	62	16	15	10	.	.	10	419 0 0	466 5 0
Bawnfuns,	265 1 37	125	139	58	45	103	17	18	17	.	.	17	296 10 0	315 5 0
Butlerstown, North,	414 0 34	103	185	67	76	143	31	33	26	.	.	26	146 10 0	387 15 0
Butlerstown, South,	366 1 5	53	56	35	35	70	11	9	11	2	.	13	429 10 0	290 5 0
Knockaun,	876 0 17	149	133	54	46	100	19	16	16	.	.	16	495 10 0	568 0 0
Lisdoggan,	58 0 11	11	20	5	12	17	2	2	2	.	.	2	47 0 0	50 15 0
Munmahogs,	283 3 23	203	38	32	29	61	30	12	0	1	.	9	120 10 0	221 15 0
Orchardstown,	206 3 36	19	16	9	8	17	3	2	2	.	.	2	140 0 0	135 15 0
Towergare,	409 0 24	33	31	21	10	37	4	4	4	.	.	4	351 10 0	267 15 0
Total,	3,514 3 30	905	759	314	296	610	133	111	96	3	.	99	2,456 0 0	2,723 10 0
KILLOTERAN P.:														
Ballynamona,	33 2 10	.	4	2	3	5	.	1	1	.	.	1	49 0 0	45 10 0
Bawndaw,	63 2 26	47	25	9	14	23	6	4	4	.	.	4	145 0 0	117 10 0
Carrickphterish,	140 3 20	32	32	12	12	24	5	4	4	.	.	4	220 0 0	232 10 0
Gracedieu, East,	229 2 31	125	63	16	17	33	13	10	5	1	.	7	406 0 0	430 10 0
Gracedieu, West,	394 0 25	45	45	21	22	43	7	7	7	1	.	8	532 0 0	472 5 0
Killoteran,	262 2 12	117	111	36	39	75	19	19	11	.	.	11	528 0 0	263 3 0
Knockhouse, Lower,	293 2 25	30	69	15	20	35	14	11	5	1	.	6	411 0 0	463 0 0
Knockhouse, Upper,	350 3 19	69	67	38	32	70	9	8	9	2	.	11	271 0 0	270 0 0
Lismore,	155 3 34	56	36	15	22	37	9	6	5	2	.	7	187 0 0	217 10 0
Skibbereen,	110 1 35	20	31	7	9	16	2	5	3	.	.	3	143 0 0	151 15 0
Woodstown,	437 2 27	71	72	28	28	56	10	11	11	.	.	11	470 0 0	485 18 0
Total,	2,493 0 32	662	555	199	218	417	99	86	66	7	.	73	3,367 0 0	3,149 11 0

Printed image digitised by the University of Southampton Library Digitisation Unit

Parishes, Townlands, and Towns.	Area.	Population					Houses						Valuation	
		In 1841	In 1851	In 1861.			In 1841.	In 1851	In 1861.				Poor Law Valuation in 1851.	General Valuation in 1861.
		Persons.	Persons.	Males.	Females.	Total.	Number	Number.	Inhabited.	Uninhabited	Building.	Total.		
	A. R. P.												£ s. d.	£ s. d.
KILMEADAN P., part of:														
Adamstown,	247 3 20	159	164	67	67	134	23	22	24	.	.	24	258 0 0	278 2 0
Amberhill,	448 0 35	100	95	30	43	73	16	15	14	.	.	14	173 0 0	272 0 0
Ballydaff, East,	527 3 3	183	225	97	123	220	33	40	41	1	.	42	143 0 0	489 4 0
Ballydaff, West,	346 2 15	321	228	76	94	170	59	38	33	.	.	33	126 0 0	167 0 0
Blackknock,	288 2 37	32	18	3	4	7	5	3	1	1	.	2	180 0 0	176 15 0
Carrickadustan,	226 2 8	83	42	17	19	36	5	5	5	.	.	5	170 0 0	155 12 0
Coolagadden,	115 2 30	47	50	18	20	38	10	0	7	3	.	10	60 0 0	66 15 0
Cullenagh,	365 2 35	214	136	58	75	133	40	31	26	1	.	27	540 10 8	439 8 0
Darragal,	795 2 9	58	75	32	31	63	8	0	9	1	.	10	733 0 0	763 15 0
Dooneen,	72 1 35	8	11	3	6	9	2	2	1	.	.	1	178 8 0	107 10 0
Gortaclade,	500 3 16	287	255	118	105	223	51	45	37	1	.	38	582 10 0	407 15 0
Kilmeadan,	170 2 5	152	150	39	61	100	30	25	19	1	.	20	239 10 0	234 0 0
Kilmoyemoge, East,	324 0 23	87	64	28	33	61	11	10	15	.	.	15	223 10 0	295 0 0
Kilmoyemoge, West,	571 3 19	150	126	45	46	93	25	21	18	1	.	19	240 0 0	343 7 0
Knockanagh,	57 1 24	.	.	.	.	.	.	.	.	.	.	.	66 8 0	70 10 0
Mountcongreve,	118 2 32	2	8	3	2	5	1	2	1	.	.	1	198 0 0	117 0 0
Newtown,	142 3 11	28	47	12	8	20	7	8	6	.	.	6	93 0 0	130 10 0
Powersknock,	295 2 3	78	66	27	23	50	9	9	11	.	.	11	218 10 0	209 10 0
Raheens,	569 0 12	136	117	46	50	96	22	16	16	.	.	16	300 0 0	302 5 0
Stonehouse,	459 2 36	96	68	34	32	66	14	11	12	.	.	12	320 0 0	305 15 0
Tigroe,	291 2 27	63	45	9	12	21	8	5	4	.	.	4	155 0 0	160 5 0
Total, (e)	6,934 2 0	2,234	2,040	762	856	1,618	379	326	298	10	.	308	5,307 10 8	5,581 16 0
KILRONAN P.:														
Kilronan,	546 1 17	126	87	41	45	86	16	12	10	.	.	10	356 10 0	392 10 0
LISNAKILL P.:														
Adamstown,	69 2 10	21	16	12	6	18	1	1	1	.	.	1	68 0 0	80 0 0
Dooneen,	55 2 20	17	33	7	9	16	4	5	4	.	.	4	61 0 0	48 15 8
Gaulstown,	270 1 20	37	25	17	13	30	4	4	6	.	.	6	142 10 0	187 15 0
Knockanagh,	103 3 28	.	.	3	7	10	.	.	2	.	.	2	120 0 0	124 10 0
Lisnakill,	200 0 23	121	113	46	54	100	17	20	19	.	.	19	184 10 0	192 0 0
Loughdeheen,	734 0 23	153	133	45	44	89	19	10	13	.	.	13	355 10 0	356 10 0
Mountcongreve,	65 3 15	24	3	15	16	31	5	1	6	.	.	6	142 0 0	142 0 0
Pembrokestown,	191 2 39	55	45	18	16	34	7	7	4	.	.	4	181 0 0	171 5 0
Shinganagh,	155 0 19	57	47	13	18	31	8	9	6	.	.	6	92 0 0	118 15 0
Stiveroe,	239 1 32	48	41	20	26	46	7	7	8	.	.	8	203 10 0	142 10 8
Whitfield, North,	339 1 29	55	32	16	29	36	10	5	7	.	.	7	100 0 0	346 15 0
Whitfield, South,	109 2 22	86	84	28	25	53	11	10	10	.	.	10	282 10 0	103 10 0
Total,	2,534 1 8	674	574	240	254	494	93	87	86	.	.	86	1,932 10 0	2,006 5 0
NEWCASTLE P., part of:														
Ardeenloun, East,	295 3 38	107	90	22	25	47	17	14	9	.	.	9	155 0 0	191 0 0
Ardeenloun, West,	210 3 36	50	37	23	16	39	6	6	5	1	.	6	153 0 0	135 19 8
Ballygarran,	410 0 18	101	69	31	29	60	15	10	11	.	.	11	240 0 0	226 18 0
Carrickanure,	631 1 1	160	82	49	41	90	24	14	15	1	.	16	392 10 0	363 1 0
Carrickphilip,	634 0 20	220	106	55	49	104	36	18	18	.	.	18	270 10 0	336 10 0
Hacketstown,	304 3 28	204	152	39	36	75	31	25	18	.	.	10	135 10 0	181 3 0
Kildermody,	227 2 39	26	41	24	24	48	4	7	7	.	.	7	180 0 0	185 13 0
Knockaderry, Lower,	419 3 4	53	78	31	25	56	8	16	9	2	.	11	163 0 0	334 12 0
Knockaderry, Upper,	87 1 24	60	19	12	9	21	13	5	5	.	.	5	222 10 0	58 10 0
Ross,	433 3 37	240	119	36	39	75	34	19	13	1	.	14	223 10 0	285 3 0
Total, (p)	3,856 1 5	1,241	795	322	293	615	186	134	102	5	.	187	2,135 10 0	2,298 9 0
REISK P.:														
Ardnahow,	205 2 14	45	70	34	21	55	7	10	8	.	.	8	130 0 0	112 10 0
Ballyadam,	229 1 9	89	85	34	32	66	13	12	11	.	.	11	151 0 0	154 0 0
Ballybrennock,	353 2 16	81	68	36	30	66	9	9	10	.	.	10	245 0 0	234 10 0
Ballydermody,	313 2 25	182	136	56	80	136	31	24	28	1	.	20	204 0 0	183 1 8
Ballydermody Bog,	112 3 32	.	2	23	22	45	.	1	8	.	.	8	116 0 0	81 0 0
Bollylegat,	166 0 11	24	24	14	10	24	3	5	5	.	.	5	93 0 0	86 10 0
Bollymoat,	279 2 1	103	51	32	33	65	16	18	10	.	.	10	108 0 0	145 8 0
Ballymorris,	198 2 34	58	57	10	20	38	7	6	7	.	.	7	143 0 0	138 10 0
Ballynaclogh, North,	385 0 36	70	65	46	28	70	11	9	13	.	.	13	178 0 0	192 10 0
Ballynaclogh, South,	514 0 9	67	84	17	16	33	12	4	4	.	.	4	224 0 0	171 2 0
Ballyphilip,	212 0 1	70	62	22	21	43	12	11	10	.	.	10	170 0 0	164 5 0
Ballyvellon,	130 2 3	44	54	19	32	51	6	7	8	.	.	8	115 0 0	106 0 0
Carrickavarahane,	214 2 20	85	68	23	26	49	14	11	9	.	.	9	104 0 0	114 19 0
Clonfadda,	176 1 22	31	22	11	16	27	5	4	4	.	.	4	72 0 0	73 5 0
Kilcarton,	165 0 9	18	15	13	8	21	3	2	2	.	.	2	87 10 0	62 8 0

(e) The remainder of the parish of Kilmeadan is in the barony of Upperthird; the entire parish contains 1,636 persons.
(p) The remainder of the parish of Newcastle is in the barony of Decies without Drum; the entire parish contains 672 persons.

Printed image digitised by the University of Southampton Library Digitisation Unit

WATERFORD.

Parishes, Townlands, and Towns.	Area.	Population In 1841. Persons.	Population In 1851. Persons.	Population In 1861. Males.	Population In 1861. Females.	Population In 1861. Total.	Houses In 1841. Number.	Houses In 1851. Number.	Houses In 1861. Inhabited.	Houses In 1861. Uninhabited.	Houses In 1861. Building.	Houses In 1861. Total.	Valuation Poor Law Valuation in 1851.	Valuation General Valuation in 1861.
	A. R. P.												£ s. d.	£ s. d.
Reisk P.—*continued.*														
Matthewstown,	178 0 14	27	28	15	8	23	6	4	2	.	.	2	120 0 0	106 6 0
Reisk,	273 0 36	73	41	10	8	18	10	7	3	.	.	3	144 10 0	165 0 0
Total,	3,326 2 12	1,072	584	425	411	836	165	136	142	1	.	143	2,467 0 0	2,293 12 0
Trinity Without P., part of:														
Browley, East, part of,	20 2 5	.	441	214	228	442	.	91	91	4	.	95	172 5 0	201 8 0
Browley, West,	46 1 14	272	185	69	61	130	50	36	26	.	.	26	128 10 0	144 10 0
Clashrea, part of,	15 3 22	417	233	110	100	210	82	47	43	2	.	45	154 10 0	111 10 0
Cleaboy,	60 2 33	.	3	1	3	4	.	1	1	.	.	1	96 0 0	125 10 0
Dobbyusparks,	45 2 18	442	269	114	108	222	80	45	47	.	.	47	318 10 0	306 15 0
Gibbethill, part of,	175 3 11	208	217	57	74	131	33	45	30	1	1	32	503 10 0	450 0 0
Kingsmeadow,	59 3 28	25	32	10	15	25	4	5	4	.	.	4	45 0 0	54 0 0
Lisduggan, Big,	198 1 24	104	229	61	78	139	16	46	26	3	.	31	361 10 0	421 15 0
Lisduggan, Little,	9 0 10	219	141	90	104	194	45	41	46	.	.	45	61 0 0	77 15 0
Logtess,	27 1 27	26	22	.	2	2	3	4	1	.	.	1	64 0 0	55 10 0
Longcourse, part of,	41 1 35	216	169	94	124	218	44	42	43	3	.	46	407 0 0	311 10 0
Pastimeknock,	49 1 21	34	51	20	28	40	0	6	6	.	.	6	127 10 0	126 5 0
Rathfadden,	53 3 32	22	10	10	5	15	3	2	2	.	.	2	149 0 0	120 15 0
Ticor,	91 2 23	34	34	12	14	26	6	5	5	.	.	5	203 10 0	222 15 0
Total, (g)	896 0 23	2,021	2,044	862	944	1,806	374	416	374	13	1	388	2,611 15 0	2,729 16 0

BARONY OF UPPERTHIRD.

Clonagam P.:														
Clashganny,	140 1 27	65	41	15	13	28	11	7	6	.	.	6	120 10 0	120 17 0
Clashroe,	212 3 30	29	26	8	7	15	4	3	1	.	.	1	136 12 0	92 0 0
Clonagam,	692 1 12	12	10	15	17	32	8	4	5	.	.	5	575 7 0	200 17 0
Coolroe,	590 0 23	400	156	81	104	185	60	23	29	1	.	30	2,229 7 6	2,486 11 0
Curraghmore,	1,186 0 37	150	106	53	29	82	27	13	12	.	.	12	1,305 12 10	1,197 0 0
Killowen,	245 2 21	72	45	18	19	37	6	6	5	.	.	5	329 0 0	255 13 0
Knockane,	342 0 39	35	46	25	21	46	14	6	7	.	.	7	537 7 8	406 5 0
Lissasmuttaun,	375 3 19	17	20	11	5	16	2	2	1	.	.	1	475 10 0	220 10 0
Mayfield, or Rocketscastle,	495 2 8	126	146	.	.	.	18	22	.	.	.	.	752 0 4	645 10 0
Mountbolton,	656 2 14	156	86	48	32	80	26	13	11	.	.	11	445 17 0	285 17 0
	4,939 3 30	1,112	684	274	247	521	173	101	77	1	.	78	6,990 0 4	6,120 0 0
Portlaw T.,	.	3,647	4,351	1,675	2,177	3,852	489	560	585	22	2	609	.	.
Total,	4,939 3 30	4,759	5,035	1,949	2,424	4,373	662	661	662	23	2	687	6,990 0 4	6,120 0 0
Dysert P.:														
Ballindysert,	945 0 36	206	246	117	113	230	25	40	31	5	.	36	601 13 0	724 17 0
Ballyclohy,	456 1 35	125	75	58	20	53	11	9	7	1	.	8	401 5 7	546 12 0
Carrowclough,	93 3 25	20	8	6	6	12	3	1	1	.	.	1	105 3 9	62 10 0
Charchtown,	402 2 31	94	90	28	27	55	14	14	8	4	.	12	367 7 6	357 18 0
Charchtownhill,	268 0 6	83	52	27	27	54	10	7	7	.	.	7	123 3 8	120 5 0
Common,	1 0 23	15	26	12	17	29	2	8	6	.	.	6	0 12 0	0 10 0
Coolnamuck Demesne,	319 3 12	42	27	2	1	3	5	3	1	1	.	2	582 10 0	408 10 0
Coolnamuck, East,	322 2 21	143	110	30	31	61	21	23	14	1	.	15	267 5 4½	230 2 0
Coolnamuck, West,	257 0 19	92	18	2	1	3	22	8	1	.	.	1	87 2 2	92 5 0
Corragina,	56 1 21	33	48	17	22	39	8	11	7	1	.	8	60 10 0	38 7 0
Glan, Lower,	620 3 36	245	190	75	81	156	30	23	19	.	.	19	656 7 0	605 17 0
Glen, Upper,	305 1 27	32	76	34	34	68	4	13	10	.	.	10	165 10 0	241 11 0
Kildroughtaun,	168 0 20	92	36	17	13	30	14	8	5	.	.	5	232 7 6	184 10 0
Scartles,	214 1 19	86	59	17	18	35	9	8	5	.	.	5	123 6 0	136 18 0
Toor,	367 3 5	66	36	23	23	46	8	7	7	.	.	7	130 12 0	166 0 0
Windgap, or Ardmore,	76 0 36	27	34	15	18	33	4	5	5	.	.	5	48 10 0	45 7 0
Total,	5,896 1 12	1,406	1,153	455	432	887	190	184	134	13	.	147	4,203 10 4½	3,763 19 0
Fenoagh P.:														
Ballyquin,	471 0 30	243	243	84	73	157	44	40	26	1	.	27	390 0 0	314 13 0
Brownswood,	718 2 18	130	147	60	45	105	20	19	15	.	.	15	272 15 0	259 19 0
Crehanagh, North,	86 0 1	81	64	15	17	32	15	11	5	.	.	5	109 0 0	92 5 0
Crehanagh, South,	452 3 11	75	68	45	42	87	10	11	11	1	.	12	185 10 0	177 17 0
Curraghballintlea,	568 8 32	232	196	59	63	122	36	32	23	.	.	23	354 9 2½	310 8 0

(g) The remainder of the parish of Trinity Without is in the city of Waterford; the entire parish, including the inmates of Public Institutions, contains 11,135 persons.

Printed image digitised by the University of Southampton Library Digitisation Unit

Parishes, Townlands, and Towns.	Area.	Population: In 1841. Persons.	Population: In 1851. Persons.	Population: In 1861. Males.	Population: In 1861. Females.	Population: In 1861. Total.	Houses: In 1841. Number.	Houses: In 1851. Number.	Houses: In 1861. Inhabited.	Houses: In 1861. Uninhabited.	Houses: In 1861. Building.	Houses: In 1861. Total.	Valuation: Poor Law Valuation in 1851.	Valuation: General Valuation in 1861.
	A. R. P.												£ s. d.	£ s. d.
FENOAGH P.—*continued.*														
Curraghnagarraha,	223 3 8	109	101	56	56	112	19	16	16	.	.	16	157 6 1	161 8 0
Portnahoe,	264 1 1	82	56	25	26	51	13	12	9	.	.	9	181 2 3	176 7 0
Rath,	292 2 22	49	47	16	12	28	5	4	3	.	.	3	202 5 0	186 1 0
Reatagh,	149 3 31	54	45	17	18	35	7	6	5	.	.	5	84 4 9	74 5 0
Tinhulla,	363 3 31	104	93	25	26	53	15	13	10	.	.	10	537 9 0	404 5 0
Total,	3,613 1 25	1,164	1,065	402	380	782	184	164	126	2	.	130	2,474 1 9½	2,157 8 0
GUILCAGH P.:														
Ballycahane,	826 0 36	123	102	30	42	72	16	15	12	3	.	15	424 18 8	382 7 0
Ballyvallikin,	530 0 26	116	111	36	33	69	14	12	11	.	.	11	450 18 0	345 7 0
Beallough,	447 3 8	88	58	28	20	48	11	8	7	1	.	8	263 19 8	226 15 0
Curraghtaggart,	407 2 9	64	67	21	18	39	8	7	6	.	.	6	287 12 0	227 15 0
Guilcagh,	760 2 13	18	8	3	5	8	2	1	2	.	.	2	660 12 0	302 0 0
Kilmovee,	692 2 15	96	101	41	38	79	11	9	9	.	.	9	454 4 0	376 10 0
Knocknacrohy,	254 2 22	46	44	36	29	65	7	7	12	1	.	13	184 2 3	148 15 0
Total,	3,949 2 9	551	491	195	165	360	69	59	59	5	.	64	2,726 6 7	2,009 9 0
KILLALOAN P., part of:														
Barravakeen,	535 2 9	27	11	4	9	13	3	2	2	.	.	2	102 10 3	103 15 0
Bawnard,	134 0 27	57	47	21	22	43	6	7	4	.	.	4	118 6 8	119 10 0
Carricknabrone,	123 3 31	11	13	3	3	6	1	3	2	.	.	2	8 4 6	26 15 0
Derrinlaur, Lower,	225 1 16	134	139	37	36	73	19	22	12	.	.	12	91 2 0	118 15 0
Derrinlaur, Upper,	433 1 27	10	11	7	4	11	2	3	2	.	.	2	27 2 0	31 3 0
Glendaw,	142 1 5	30	9	7	6	13	5	2	2	.	.	2	35 10 8	44 0 0
Lisheen,	54 2 39	100	63	19	15	34	18	15	6	.	.	6	31 6 0	36 8 0
Tikincor, Lower,	115 2 26	25	21	24	27	51	5	3	7	.	.	7	128 9 0	125 15 0
Tikincor, Upper,	264 0 20	192	61	13	12	25	26	10	4	.	.	4	69 9 0	114 15 0
Total, (r)	2,029 1 0	586	380	135	134	269	85	67	41	.	.	41	612 0 1	714 16 0
KILMEADAN P., part of:														
Coolfinn,	1,068 0 21	148	184	73	65	138	21	26	23	.	.	23	1,304 0 2	1,022 8 0
Glenhouse,	647 0 21	128	66	15	22	37	20	10	7	.	.	7	480 16 10	229 0 0
Lehardan,	593 0 23	115	92	23	20	43	16	11	5	.	.	5	315 6 9	270 0 0
Total, (s)	2,308 1 25	386	342	111	107	218	57	47	35	.	.	35	2,100 3 9	1,521 8 0
KILMOLERAN P.:														
Ballyslough,	164 1 19	20	22	6	11	17	2	3	2	.	.	2	152 6 0	121 10 0
Carrickbeg,	600 2 0	196	99	71	67	138	34	19	25	.	.	25	2,064 6 11	1,471 12 0
Garravonee,	371 3 26	88	104	42	34	76	14	16	11	.	.	11	318 19 0	267 5 0
Sheskin,	600 3 23	127	103	52	49	101	14	13	14	.	.	14	255 14 0	304 3 0
	1,937 2 30	433	328	171	161	332	64	51	52	.	.	52	2,791 5 11	2,164 10 0
Carrickbeg T.,	.	2,680	2,108	660	817	1,477	498	409	296	6	.	302	.	.
Total,	1,937 2 30	3,113	2,436	831	978	1,809	562	460	348	6	.	354	2,791 5 11	2,164 10 0
KILSHEELAN P., pt. of:														
Boola,	642 0 24	43	62	22	26	48	6	8	8	.	.	8	82 17 0	93 0 0
Coolshal,	646 2 10	42	58	19	21	40	9	9	6	.	.	6	141 12 0	93 5 0
Gurteen, Lower,	408 1 29	41	37	15	21	36	6	3	6	.	.	6	203 5 0	496 0 0
Gurteen, Upper,	1,531 3 36	59	64	17	42	59	6	4	5	.	.	5	327 0 0	260 10 0
Knocknaree,	1,258 2 34	152	105	59	47	106	22	17	16	.	.	16	236 16 0	180 10 0
Landscape,	141 0 26	28	21	8	8	16	2	3	2	.	.	2	90 12 0	137 10 0
Total, (t)	4,629 0 1	360	347	140	165	305	51	44	43	.	.	43	1,081 2 0	1,230 15 0
MOTHEL P.:														
Ballinab,	253 0 34	16	22	11	13	24	2	3	3	.	.	3	190 5 0	157 7 0
Ballydorn,	1,149 0 5	202	190	67	50	117	30	26	16	.	.	16	710 8 3	540 9 0
Ballygarret,	133 3 30	25	21	7	8	15	2	2	2	.	.	2	102 10 0	94 0 0
Ballybest,	135 3 34	19	34	6	10	16	2	3	2	.	.	2	103 14 0	81 0 0
Ballyknock,	407 1 32	77	53	41	22	63	9	6	5	.	.	5	401 6 0	376 10 0
Ballynacurra,	536 0 22	128	139	49	63	112	18	21	17	.	.	17	445 13 6	366 4 0
Ballynaul,	346 0 16	69	61	40	34	74	10	8	8	.	.	8	398 14 0	341 10 0
Ballynevin,	697 0 38	107	65	31	25	56	12	6	5	.	.	5	577 19 6	560 15 0
Ballythomas,	602 0 11	232	203	61	64	125	35	31	19	.	.	19	459 9 6	377 5 0
Bishopstown,	591 1 2	117	127	35	34	69	18	16	11	.	.	11	476 2 6	490 1 0
Bridgetown,	410 1 0	81	70	39	42	81	14	11	10	.	.	10	351 16 0	297 5 0
Clonee,	416 2 25	125	210	79	69	148	18	33	19	.	.	19	359 4 10	283 15 0

(r) The remainder of the parish of Killaloan is in the barony of Iffa and Offa, East, county of Tipperary, South Riding; the entire parish contains 497 persons.
(s) The remainder of the parish of Kilmeadan is in the barony of Middlethird; the entire parish contains 1,836 persons.
(t) The remainder of the parish of Kilsheelan is in the barony of Iffa and Offa, East, county of Tipperary, South Riding; the entire parish contains 1,435 persons.

Printed image digitised by the University of Southampton Library Digitisation Unit

WATERFORD.

Parishes, Townlands, and Towns.	Area.	Population: In 1841. Persons.	Population: In 1851. Persons.	Population: In 1861. Males.	Population: In 1861. Females.	Population: In 1861. Total.	Houses: In 1841. Number.	Houses: In 1851. Number.	Houses: In 1861. Inhabited.	Houses: In 1861. Uninhabited.	Houses: In 1861. Building.	Houses: In 1861. Total.	Valuation: Poor Law Valuation in 1851.	Valuation: General Valuation in 1861.
	A. R. P.												£ s. d.	£ s. d.
MOTHEL P.—*continued.*														
Clonmeyle,	202 3 13	74	43	30	24	54	9	7	7	.	.	7	177 12 0	145 5 0
Commons,	367 0 37	.	.	.	.	.	.	.	.	.	.	.	4 13 0	110 0 0
Coolnahorna,	724 2 11	98	92	56	45	101	13	13	14	.	.	14	509 12 5	350 0 0
Coolnalingady,	367 1 19	38	35	13	15	28	3	4	6	.	.	6	238 15 0	118 5 0
Coolree,	217 1 15	25	15	5	2	7	2	2	1	.	.	1	160 12 0	128 15 0
Curraghduff,	394 2 7	54	62	23	23	46	7	8	8	.	.	8	321 5 0	264 1 0
Curraghphilipeen,	224 0 11	41	40	14	11	25	5	4	4	.	.	4	148 5 8	115 10 0
Feilegh,	342 3 11	56	30	17	10	27	3	2	2	.	.	2	232 7 0	178 0 0
Feddans,	722 2 37	165	122	47	46	93	22	18	11	.	.	11	605 10 0	559 12 0
Glennaphuca,	560 0 29	154	81	24	27	51	21	11	7	.	.	7	422 15 10	341 5 0
Glenstown,	343 0 0	55	44	13	15	31	5	5	4	.	.	4	269 15 0	255 10 0
Joanstown,	506 3 6	191	158	71	70	141	27	28	23	.	.	23	351 17 10	310 16 0
Kilcanavee,	352 3 16	175	61	35	24	59	26	9	7	.	.	7	435 5 11	388 0 0
Kileloney,	3,218 0 2	286	171	80	55	135	32	17	14	.	.	14	799 13 4	571 3 0
Killeguile,	515 3 16	129	173	47	38	85	18	25	12	.	.	12	336 1 0	253 7 0
Knockaturnory,	343 1 22	142	75	39	27	66	19	9	8	.	.	8	289 4 6	226 4 0
Monmnane,	683 2 35	93	37	29	26	55	10	9	5	.	.	5	487 13 6	365 14 0
Mothel,	259 1 21	129	103	55	56	111	10	14	18	.	.	18	253 10 0	241 6 0
Munsburrow,	870 0 8	141	141	57	77	134	16	15	18	.	.	18	721 11 8	617 0 0
Oldgrange,	572 2 13	130	133	54	59	113	18	21	18	.	.	18	444 12 7	392 0 0
Ross,	1,024 2 18	151	157	68	62	130	21	21	20	.	.	20	511 13 0	406 5 0
Whitestown, East,	510 0 30	122	130	29	31	60	17	20	0	2	.	10	339 12 6	303 8 0
Whitestown, West,	676 3 31	75	66	46	52	98	8	6	12	.	.	12	516 7 5	490 7 0
	20,740 1 25	3,723	3,234	1,321	1,229	2,550	495	434	344	2	.	346	13,172 8 1	10,903 14 0
Rathgormuck T., part of, (u)	.	.	54	28	27	55	.	10	12	.	.	12	.	.
Total,	20,740 1 25	3,723	3,288	1,349	1,256	2,605	495	444	356	2	.	358	13,172 9 1	10,903 14 0
RATHGORMUCK P.:														
Aughmore,	200 0 9	43	27	15	9	24	4	3	2	.	.	2	172 1 0	144 15 0
Ballingarra,	300 2 5	40	47	26	19	45	4	4	4	.	.	4	243 19 9	206 5 0
Ballycullane,	178 0 13	23	23	14	9	23	2	2	2	.	.	2	110 16 3	114 5 0
Ballynasina,	257 1 2	59	70	18	13	31	5	7	4	.	.	4	205 3 3	178 5 0
Boolabeg,	325 1 18	69	62	24	26	50	8	7	8	.	.	8	96 13 0	130 0 0
Boolacleghagh,	907 0 34	98	104	29	43	72	14	16	15	.	.	15	132 9 6	136 7 0
Carrowclough,	130 0 7	60	20	9	10	19	7	3	2	.	.	2	63 16 0	100 15 0
Carrowleigh,	204 2 0	.	40	67	88	155	.	6	19	.	.	19	167 9 0	172 12 0
Carrigeon,	340 2 19	14	14	3	2	5	1	1	1	.	.	1	34 6 0	29 5 0
Clondonnell,	661 0 36	104	103	49	44	93	9	9	9	.	.	9	336 7 6	343 5 0
Curraghduff,	1,706 3 11	24	17	2	5	7	2	2	2	.	.	2	66 3 0	59 5 0
Curraghkiely,	548 3 3	126	124	54	48	102	17	15	13	.	.	13	302 6 0	232 5 0
Currabeen,	1,766 2 17	114	127	67	47	114	12	12	13	.	.	13	321 0 10	294 5 0
Glennanore,	1,293 3 35	165	135	71	80	151	27	27	29	.	1	30	170 17 3	167 8 0
Glenpatrick,	1,905 3 21	440	183	53	63	121	35	36	22	.	.	22	285 15 0	300 10 0
Graigavalla,	1,217 2 5	200	157	65	53	118	21	16	15	.	.	15	343 12 0	347 5 0
Kilballyquilty,	601 2 39	81	83	37	32	69	9	0	7	.	.	7	504 16 10	507 0 0
Kilbrack,	596 3 38	131	147	55	51	106	18	18	13	.	.	13	305 10 6	317 3 0
Knockalafalla,	378 0 6	64	73	26	27	53	5	5	5	.	.	5	268 18 6	267 5 0
Knockanaffrun,	1,254 2 31	60	62	39	36	75	6	10	10	1	.	11	163 2 6	125 0 0
Knocknacrehe,	177 2 18	48	23	11	13	24	7	4	3	2	.	5	127 19 6	119 10 0
Moandhu,	388 2 36	106	26	10	22	40	14	6	7	1	.	8	315 3 2	271 3 0
Park,	546 0 7	82	47	30	21	51	9	5	5	.	.	5	356 18 0	355 15 0
Parkbeg,	172 2 13	19	18	14	9	23	2	2	2	.	.	2	181 3 0	140 10 0
Poulavone,	237 1 31	43	35	10	9	19	3	7	3	.	.	3	89 13 0	89 0 0
Rathgormuck,	112 0 34	29	21	9	7	16	3	3	1	.	.	1	122 3 0	99 12 0
Shanakill,	455 1 11	126	96	37	45	82	20	14	12	.	.	12	209 17 11	246 0 0
	17,965 3 19	2,368	1,889	857	831	1,688	319	250	228	4	1	233	5,776 4 3	5,599 15 0
Rathgormuck T., part of, (v)	.	130	169	20	29	49	28	29	10	2	.	12	.	.
Total,	17,965 3 19	2,498	2,058	877	860	1,737	347	279	238	6	1	245	5,776 4 3	5,599 15 0
ROSSMIRE P., pt. of: (w)														
Knockhouse,	143 2 12	31	16	.	.	.	6	2	.	.	.	.	72 10 0	67 7 0
ST. MARY'S, CLONMEL, P., part of:														
Cross, Lower,	77 0 25	15	64	29	44	73	3	12	11	1	.	12	461 19 6	295 13 0
Cross, Upper,	45 2 4	58	22	2	1	3	10	2	1	.	.	1	120 0 6	89 15 0
Glebe,	5 3 38	878	72	2	1	3	69	13	1	.	.	1	26 0 0	27 3 0
Glessary,	2,502 0 8	109	72	50	45	95	18	14	19	.	.	19	87 8 0	112 2 0
Gleodalough,	2,902 0 6	235	262	109	86	195	35	31	29	.	.	29	153 6 0	190 5 0

(u) The remainder of the town of Rathgormuck is in the parish of Rathgormuck; the entire town contains 104 persons.
(v) The remainder of the town of Rathgormuck is in the parish of Mothel; the entire town contains 104 persons.
(w) The remainder of the parish of Rossmire is in the barony of Decies without Drum; the entire parish, including the inmates of Public Institutions, contains 1,535 persons.

Printed image digitised by the University of Southampton Library Digitisation Unit

COUNTY OF WATERFORD.

Parishes, Townlands, and Towns.	Area.	Population					Houses						Valuation	
		In 1841.	In 1851.	In 1861.			In 1841.	In 1851.	In 1861.				Poor Law Valuation in 1851	General Valuation in 1861.
		Persons.	Persons.	Males.	Females.	Total.	Number.	Number.	Inhabited.	Uninhabited.	Building.	Total.		
	A. R. P.												£ s. d.	£ s. d.
ST. MARY'S, CLONMEL, P., part of—*continued*														
Glennagwl,	160 3 11	187	134	42	36	78	35	36	16	.	.	16	57 14 0	79 12 0
Kilgainy, Lower,	50 0 1	42	15	6	8	14	5	2	2	.	.	2	94 10 0	97 10 0
Kilgainy, Upper,	93 2 19	24	37	12	9	21	5	5	2	.	.	2	110 12 0	120 3 0
Knockaltisheen,	1,251 0 5	41	40	19	15	34	4	4	4	.	.	4	69 15 0	58 5 0
Knockluceas,	103 1 1	209	166	49	57	106	36	31	21	3	.	24	131 6 0	119 8 0
Knocknagriffin,	49 3 8	103	41	15	14	29	21	9	6	.	.	6	27 15 0	24 1 0
Lyrancarla,	449 2 7	111	90	21	21	42	15	17	8	2	.	10	131 15 0	153 10 0
Monacallee,	20 3 27	4	13	7	6	13	1	2	2	.	.	2	23 0 0	30 10 0
Oldbridge,	51 2 23	67	549	9	11	20	12	101	3	.	.	3	1,607 2 0	1,021 15 0
Poulboy,	123 1 0	53	55	23	17	40	11	11	6	2	.	8	178 17 0	154 15 0
Poulnagunoge,	670 2 12	319	369	127	154	281	54	69	55	5	.	60	165 12 0	196 10 0
Raheen,	97 3 32	169	192	59	83	142	33	32	24	1	1	26	704 10 0	672 14 0
Scrothea, East,	163 1 9	185	203	62	61	123	30	40	22	1	.	23	298 13 3	252 18 0
Scrothea, West,	132 1 20	245	219	37	30	67	45	40	13	1	.	14	136 11 6	100 4 0
Spa,	66 2 0	100	40	16	21	37	20	9	7	3	.	10	175 9 6	163 16 0
	9,017 1 16	2,654	2,647	696	720	1,416	464	480	252	19	1	272	4,761 16 3	3,965 10 0
Clonmel T., part of, (a)	.	495	151	31	41	72	60	23	11	4	.	15	.	.
Oldbridge T., (y)	.	244	408	474	528	1,002	46	71	187	13	.	200	.	.
Total, (z)	9,017 1 16	3,393	3,206	1,201	1,289	2,490	590	574	450	36	1	487	4,761 16 3	3,965 10 0

(z) The remainder of the town of Clonmel is in the parish of St. Mary, Clonmel, barony of Iffa and Offa, East, county of Tipperary, South Riding; the entire town, including the suburb of Oldbridge town, and the inmates of Public Institutions, contains 11,774 persons.
(y) Oldbridge town, formerly called Scrothea town, is a suburb of the town of Clonmel.
(z) The remainder of the parish of St. Mary, Clonmel, is in the barony of Iffa and Offa, East, county of Tipperary, South Riding; the entire parish, including the inmates of Public Institutions, contains 14,550 persons.

SUMMARY BY BARONIES.

Baronies.	Area.	Population					Houses						Valuation	
		In 1841.	In 1851.	In 1861.			In 1841.	In 1851.	In 1861.				Poor Law Valuation in 1851.	General Valuation in 1861.
		Persons.	Persons.	Males.	Females.	Total.	Number.	Number.	Inhabited.	Uninhabited.	Building.	Total.		
	A. R. P.												£ s. d.	£ s. d.
Coshmore and Coshbride,	88,253 0 14	32,906	24,696	9,239	9,574	18,812	4,870	3,910	3,161	135	8	3,304	52,905 8 0	44,596 7 0
Decies within Drum,	57,325 2 29	26,566	18,600	7,082	7,332	14,414	4,160	3,050	2,546	89	2	2,637	28,037 13 0	30,748 19 0
Decies without Drum,	137,654 0 30	54,412	43,275	16,860	17,986	34,846	7,987	6,415	5,504	155	13	5,672	85,211 19 0	84,811 19 0
Gaultiere,	31,587 0 39	13,615	13,176	5,037	5,869	10,906	2,200	2,018	1,643	104	3	1,749	32,609 5 0	31,210 6 0
Glenahiry,	19,672 0 1	6,271	4,108	1,648	1,622	3,270	932	642	407	17	8	522	8,600 1 0	8,952 5 0
Middlethird,	44,609 3 24	17,151	14,831	6,051	6,805	12,856	2,797	2,646	2,278	196	5	2,479	36,225 5 0	38,643 13 0
Upperthird,	76,670 3 4	21,970	19,817	7,045	8,210	15,255	3,298	2,985	2,494	93	4	2,591	46,761 10 5	40,218 11 0
Total,	455,772 3 21	172,971	138,754	53,561	57,398	110,959	26,244	21,666	18,123	789	42	18,954	290,351 1 5	279,182 0 0

The valuation, in 1861, of the Telegraph in Gaultiere barony, 10s., is included with the total of that barony.

Printed image digitised by the University of Southampton Library Digitisation Unit

CITY OF WATERFORD.

Parishes.	Area.	Population					Houses						Valuation	
		In 1841.	In 1851.	In 1861.			In 1841.	In 1851.	In 1861.				Poor Law Valuation in 1851.	General Valuation in 1861.
		Persons.	Persons.	Males.	Females.	Total.	Number.	Number.	Inhabited.	Uninhabited.	Building.	Total.		
	A. R. P.												£ s. d.	£ s. d.
Kilculihheen, pt of, (a)	100 2 3	719	940	458	505	963	129	202	167	19	.	186		
St. John's Within, .	13 0 33	3,166	2,223	922	1,118	2,040	341	201	248	.	3	251		
St John's Without, part of, (b) . .	187 2 19	1,781	2,309	1,276	1,473	2,749	313	326	503	15	1	519		
St. Michael's, . .	5 2 26	1,303	1,349	575	704	1,279	136	152	120	1	.	121		
St. Olave's, . .	3 2 14	748	642	238	329	567	77	79	71	8	.	79		
St. Patrick's, . .	8 3 22	2,103	1,861	554	700	1,254	242	246	154	7	1	162	36,628 0 0	36,427 12 0
St Peter's, . .	3 2 24	781	764	444	573	1,017	62	87	83	4	.	87		
St. Stephen's Within,	5 0 33	1,075	1,095	539	683	1,222	112	130	127	3	1	131		
St. Stephen's Without, part of, (c) . .	17 3 9	361	491	220	268	488	61	73	71	1	.	72		
Trinity Within, .	14 2 33	1,401	1,380	1,119	921	2,040	188	237	226	12	3	241		
Trinity Without, part of, (d) . . .	171 2 39	9,494	9,815	4,208	4,956	9,159	1,499	1,940	1,561	167	2	1,750		
	532 2 17	23,002	22,949	10,549	12,230	22,779	3,150	3,950	3,351	237	11	3,599	36,628 0 0	36,427 12 0
Public Institutions, .	.	.	1,958	110	314	424	.	7	18	.	.	18	.	.
Port of Waterford, .	.	214	390	.	.	.	.	.	.	.	.	.	.	.
	532 2 17	23,216	25,297	10,658	12,544	23,202	3,150	3,957	3,369	237	11	3,617	36,628 0 0	36,427 12 0
Merchant Seamen and Others, in Home and Foreign Trade Vessels, who were enumerated on English Census Forms only, not included in foregoing Tables,	.	.	.	91	.	91	.	.	.	.	.	.	.	.
Total, . .	532 2 17	23,216	25,297	10,749	12,544	23,293	3,150	3,957	3,369	237	11	3,617	36,628 0 0	36,427 12 0

(a) The remainder of the parish of Kilculihheen is in the barony of Gaultiere, county of Waterford; the entire parish contains 1,763 persons.
(b) The remainder of the parish of St. John Without is in the barony of Gaultiere, county of Waterford; the entire parish, including the inmates of Public Institutions, contains 5,040 persons.
(c) The remainder of the parish of St. Stephen Without is in the barony of Gaultiere, county of Waterford; the entire parish contains 616 persons.
(d) The remainder of the parish of Trinity Without is in the barony of Middlethird, county of Waterford; the entire parish, including the inmates of Public Institutions, contains 11,185 persons.

Printed image digitised by the University of Southampton Library Digitisation Unit

COUNTY AND CITY OF WATERFORD.

POOR LAW UNIONS AND ELECTORAL DIVISIONS.

UNION OF CARRICK-ON-SUIR, Part of.[a]

Electoral Divisions.	Area.	Population					Houses						Valuation	
		In 1841.	In 1851.	In 1861.			In 1841.	In 1851.	In 1861.				Poor Law Valuation in 1851.	General Valuation in 1861.
		Persons.	Persons.	Males.	Females.	Total.	Number.	Number.	Inhabited.	Uninhabited.	Building.	Total.		
	A. R. P.												£ s. d.	£ s. d.
Ballydurn,	6,466 0 16	861	547	238	166	404	145	63	47	.	.	47	2,466 19 0	1,905 16 0
Carrickbeg,	4,041 0 53	3,374	2,959	1,039	1,182	2,221	686	558	418	10	.	428	4,563 12 9½	3,623 19 0
Clanea,	4,687 0 3	943	962	363	345	709	126	132	89	2	.	91	3,617 5 9	3,047 11 0
Fenaogh,	3,072 2 13	1,066	935	342	321	663	159	142	112	1	.	113	2,179 11 9½	1,867 6 0
Glen,	6,398 3 34	1,442	1,208	545	522	1,067	166	164	142	13	.	155	5,360 5 4	4,091 11 0
Kilmeadan,	6,257 3 34	937	833	306	292	598	126	106	94	5	.	99	4,096 10 4	3,530 17 0
Mothel,	5,166 0 24	1,014	972	370	372	742	132	133	103	.	.	103	4,235 6 1	3,737 1 0
Portlaw,	4,939 3 30	4,759	5,035	1,949	2,424	4,373	662	601	562	23	2	587	6,900 0 4	6,120 0 0
Rathgormuck,	10,210 1 33	1,093	1,081	432	417	849	141	138	122	3	.	125	2,122 12 0	2,247 0 0
Ross,	4,158 2 35	734	671	265	267	532	97	91	84	.	.	84	2,623 6 5	2,624 0 0
Total,	55,319 0 20	16,665	15,221	5,869	6,328	12,197	2,410	2,188	1,675	57	2	1,932	39,015 9 10	33,015 1 0

UNION OF CLOGHEEN, Part of.[b]

Tullaghmelan, pt. of,(b)	1,005 0 28	390	371	109	109	218	50	47	31	.	.	31	371 0 0	1,100 4 0

UNION OF CLONMEL, Part of.[c]

Ballymacarbry,	6,320 2 20	1,867	1,122	514	493	997	287	180	155	6	2	163	2,963 11 10	3,247 10 0
Graignagower,	7,127 1 18	1,911	1,310	608	592	1,200	272	197	165	6	6	177	2,430 2 10	2,425 0 0
Gurteen,	10,161 1 36	1,295	994	440	459	899	207	154	130	.	1	131	2,299 14 3	2,455 17 0
Inishlounaght pt. of, (c)	245 2 19	156	176	32	71	103	26	28	16	5	.	21	415 6 0	403 15 0
Kilhaloan, part of, (c)	3,416 0 39	1,135	946	324	343	667	175	171	114	9	.	123	1,293 6 1	1,437 4 0
Kilmacomma,	2,346 1 16	1,200	757	206	209	417	196	134	77	.	.	77	1,160 17 3	993 11 0
Kilronan,	2,626 3 22	727	369	177	158	335	101	56	50	.	.	50	759 3 1	782 5 0
St. Mary's,	7,630 1 17	2,844	2,640	1,013	1,080	2,092	500	470	377	27	1	405	4,080 10 3	3,243 2 0
Total,	39,874 3 27	11,155	8,314	3,315	3,395	6,710	1,764	1,390	1,084	53	10	1,147	15,402 11 7	14,988 4 0

UNION OF DUNGARVAN.

Ardmore,	5,322 0 27	1,400	1,030	418	426	844	233	187	157	7	.	164	714 19 0	905 2 0
Ballymacart,	6,898 1 2	2,997	1,896	579	523	1,102	435	254	152	13	.	165	3,703 16 0	1,053 1 0
Bohadoon,	5,265 0 18	1,339	972	399	391	790	182	145	127	3	.	130	1,644 17 0	1,929 3 0
Cappagh,	3,666 3 33	1,320	1,127	454	422	876	190	175	147	1	.	149	2,453 16 0	2,553 2 0
Carriglea,	4,935 1 3	1,644	1,248	454	465	919	235	188	141	4	.	145	3,504 10 0	3,454 17 0
Cloaca,	6,359 3 3	3,020	2,081	834	801	1,635	452	312	256	7	2	265	5,858 5 0	4,095 0 0
Colligan,	6,195 1 26	1,725	1,356	600	574	1,174	249	182	169	2	6	177	3,666 17 0	3,962 8 0
Coumaraglin,	6,934 3 15	990	798	339	324	663	120	110	99	.	.	99	1,402 10 0	1,484 12 0
Dromana,	3,627 1 8	2,078	1,574	593	612	1,205	315	274	220	9	1	230	3,597 12 0	2,017 3 0
Dromore,	4,415 2 22	1,963	1,466	566	578	1,144	289	255	223	3	.	226	2,760 4 0	2,549 5 0
Dungarvan,	5,950 1 6	11,146	10,842	3,654	4,508	8,162	1,615	1,501	1,264	33	2	1,319	14,065 12 0	12,798 14 0
Keereen,	3,248 0 18	1,204	703	241	289	530	197	128	105	1	.	106	1,752 14 0	1,598 13 0
Knockaunbraudaun,	7,165 2 21	677	597	240	236	476	93	94	68	4	.	72	1,012 0 0	947 7 0
Modelligo,	4,735 3 26	1,275	764	354	330	684	182	121	100	1	.	101	2,793 14 0	2,846 5 0
Mountstuart,	4,314 3 16	704	316	144	150	294	118	66	56	2	.	58	293 10 0	330 11 0
Ringville,	5,942 0 29	3,304	2,430	1,046	1,109	2,155	578	430	391	16	.	407	2,108 5 0	2,135 10 0
Seskinan,	6,371 1 39	1,642	1,301	537	531	1,068	245	199	164	6	.	170	2,311 15 0	2,377 7 0
Whitechurch,	2,674 3 34	987	825	318	307	625	166	126	102	3	.	105	2,340 12 0	2,237 16 0
Total,	94,044 0 31	39,325	31,236	11,770	12,576	24,346	5,884	4,747	3,961	115	11	4,067	56,025 8 0	53,856 1 0

(a) The remainder of the union of Carrick-on-Suir is in the counties of Kilkenny and Tipperary.
(b) The remainder of the union of Cloghesn and that of the electoral division of Tullaghmelan, are in the county of Tipperary.
(c) The remainder of the union of Clonmel and of the electoral divisions of Inishlounaght and Kilhaloan are in the county of Tipperary.

Printed image digitised by the University of Southampton Library Digitisation Unit

COUNTY AND CITY OF WATERFORD.

UNION OF KILMACTHOMAS.

Electoral Divisions.	Area.	Population					Houses						Valuation	
		In 1841.	In 1851.	In 1861.			In 1841.	In 1851.	In 1861.				Poor Law Valuation in 1851.	General Valuation in 1861.
		Persons.	Persons.	Males.	Females.	Total.	Number.	Number.	Inhabited.	Uninhabited.	Building.	Total.		
	A. R. P.												£ s. d.	£ s. d.
Annestown,	4,257 1 23	1,613	1,421	570	665	1,235	273	216	203	9	.	217	2,906 15 0	3,066 2 0
Ballylaneen,	3,834 3 3	1,108	811	366	358	724	157	1.6	119	3	.	122	2,135 5 0	1,954 8 0
Carrigcastle,	2,314 0 31	993	677	271	298	569	148	116	98	2	.	100	1,518 10 0	1,567 1 0
Comeragh,	5,912 2 11	1,185	1,049	456	466	922	173	151	148	4	1	153	1,887 0 0	1,900 3 0
Dunhill,	2,628 3 16	744	622	219	209	428	112	94	69	7	.	76	1,679 0 0	1,768 0 0
Fews,	4,834 0 6	963	708	294	298	592	141	107	92	2	.	94	1,903 10 0	1,739 6 0
Fox's Castle,	5,099 2 17	1,760	1,189	421	424	845	251	163	150	5	1	156	2,778 15 0	2,305 6 0
Gardenmorris,	3,829 3 5	2,058	1,697	542	607	1,149	309	276	195	9	.	204	2,036 10 0	2,044 2 0
Georgestown,	2,314 3 27	667	497	163	169	332	104	82	64	3	.	67	1,202 0 0	1,097 0 0
Kilbarrymeaden,	1,899 2 36	973	596	323	335	658	161	103	124	3	.	127	1,066 0 0	1,028 10 0
Kilmacthomas,	5,449 2 19	2,921	1,831	724	818	1,542	493	275	203	5	.	208	3,431 0 0	3,146 9 0
Knockmahon,	3,059 0 36	4,092	3,075	1,432	1,617	3,049	555	456	475	21	.	496	8,295 15 0	7,343 18 0
Mountkennedy,	6,447 1 5	1,624	1,346	531	529	1,060	289	199	178	1	.	179	2,414 5 0	2,472 11 0
Newtown,	5,458 1 12	1,576	1,221	384	416	800	237	186	143	1	,	144	8,108 0 0	2,682 1 0
Stradbally,	4,163 2 16	2,023	1,641	665	729	1,394	267	250	230	12	1	243	3,281 15 0	3,212 16 0
Tinnasaggart,	3,474 0 18	342	261	100	95	195	50	38	34	2	.	36	882 5 0	768 10 0
Total,	64,477 3 39	24,842	18,722	7,461	8,033	15,494	3,690	2,339	2,510	89	8	2,602	35,596 5 0	38,358 3 0

UNION OF LISMORE, Part of.[d]

Ballyduff,	4,589 1 15	1,349	1,049	425	420	845	213	199	165	8	1	174	1,355 15 0	1,172 15 0
Ballyhane,	4,565 3 31	1,474	1,011	424	393	807	216	161	132	6	.	138	3,380 0 0	3,250 3 0
Ballyin,	14,342 2 12	2,558	1,937	799	776	1,575	368	290	263	2	.	265	4,049 0 0	2,994 7 0
Ballynamult,	4,881 2 1	1,210	977	443	415	858	195	138	118	2	.	120	2,075 15 0	2,067 1 0
Ballysaggartmore,	3,541 0 32	1,250	657	331	308	639	101	92	102	.	.	102	2,006 0 0	1,804 5 0
Cappoquin,	11,716 0 31	4,265	3,043	1,714	1,705	3,419	618	656	555	31	2	588	6,209 5 0	5,035 3 0
Castlerichard, pt. of,(d)	7,196 0 15	2,718	1,769	639	611	1,250	421	293	225	10	.	235	6,261 15 0	5,353 10 0
Drumroe,	3,958 1 14	1,788	1,167	434	433	867	274	199	145	5	1	151	3,939 10 0	3,385 17 0
Gortnapeaky,	2,039 2 31	617	482	183	178	361	123	75	64	.	.	64	611 15 0	542 10 0
Kilcockan,	4,537 3 34	1,420	1,142	419	428	847	217	187	149	3	.	152	2,603 5 0	2,720 10 0
Kilwatermoy, East,	2,725 1 32	892	746	280	267	555	142	122	94	10	.	104	2,815 10 0	2,835 9 0
Kilwatermoy, West,	3,824 0 11	1,508	767	272	293	576	250	155	109	6	.	115	2,191 0 0	1,751 5 0
Lismore,	7,721 0 3	5,644	5,210	1,749	2,049	3,790	731	676	579	16	3	598	9,490 0 0	7,549 19 0
Mocollop,	6,348 0 1	1,627	994	427	392	819	245	166	129	5	.	134	2,256 0 0	1,909 3 0
Modelligo,	5,046 0 25	1,843	1,338	556	546	1,102	266	203	173	4	.	177	3,397 0 0	2,929 5 0
Tallow, part of, (d)	5,014 1 9	4,867	3,884	1,170	1,349	2,527	755	590	439	30	1	470	6,640 0 0	4,855 1 0
Total,	97,047 3 17	35,308	27,073	10,261	10,558	20,839	5,200	4,211	3,441	138	8	3,587	59,691 16 0	49,727 3 0

UNION OF WATERFORD, Part of.[e]

Ballynakill,	4,753 1 38	1,481	1,237	516	484	1,000	216	196	159	4	.	163	5,544 0 0	5,209 12 0
Drumcannon,	3,129 0 37	634	536	216	224	442	82	76	65	1	,	66	1,940 0 0	2,121 16 0
Faithlegg,	5,866 1 17	3,206	2,305	1,053	1,233	2,291	595	495	395	27	.	422	5,705 0 0	5,775 5 0
Islandikane,	5,935 1 6	2,309	1,832	750	693	1,513	355	292	261	8	.	269	3,632 10 0	3,543 1 0
Kilbarry,	2,381 2 14	491	427	167	163	330	75	61	45	.	.	45	2,544 5 0	2,238 15 0
Killea,	3,336 0 38	1,563	1,417	556	623	1,131	291	239	207	46	1	254	3,187 0 0	3,073 17 0
Killoteran,	2,602 3 34	697	676	266	260	526	107	107	88	2	.	90	2,429 10 0	2,364 6 0
Kilmacleague,	3,462 1 19	1,025	761	269	268	537	169	125	93	3	.	96	1,813 10 0	1,751 15 0
Kilmeadan,	4,712 3 29	1,677	1,525	565	652	1,217	292	251	226	9	.	235	3,611 10 0	3,973 10 0
Newcastle,	4,301 0 2	1,401	937	375	349	724	214	157	122	6	.	128	2,414 10 0	2,688 6 0
Pembrokestown,	3,773 3 13	1,007	726	329	317	646	149	117	101	.	1	102	2,316 10 0	2,340 15 0
Rathmoylen,	3,881 3 8	1,606	1,504	616	647	1,263	258	243	202	9	.	211	2,904 0 0	2,759 14 0
Reisk,	6,422 0 27	1,908	1,599	690	714	1,404	231	241	245	2	1	248	4,696 10 0	4,513 7 0
Tramore,	4,020 2 35	2,836	2,337	1,164	1,607	2,771	552	659	514	132	2	648	5,132 10 0	6,613 5 0
Waterford,	7,466 0 22	23,439	31,490	13,062	15,561	28,623	3,977	4,059	4,163	270	12	4,445	48,860 15 0	48,026 4 0
Woodstown,	4,449 3 35	1,606	1,293	511	573	1,084	253	212	179	2	1	182	4,567 0 0	3,790 12 0
Total,	70,551 0 14	51,291	51,661	21,109	24,513	45,622	7,636	8,360	7,965	521	18	7,604	101,341 0 0	101,902 2 0

(d) The remainder of the union of Lismore and of the electoral divisions of Castlerichard and Tallow are in the county of Cork.
(e) The remainder of the union of Waterford is in the county of Kilkenny.

Printed image digitised by the University of Southampton Library Digitisation Unit

COUNTY AND CITY OF WATERFORD.

UNION OF YOUGHAL, Part of.(f)

Electoral Divisions.	Area.	Population: In 1841. Persons.	Population: In 1851. Persons.	Population: In 1861. Males.	Population: In 1861. Females.	Population: In 1861. Total.	Houses: In 1841. Number.	Houses: In 1851. Number.	Houses: In 1861. Inhabited.	Houses: In 1861. Uninhabited.	Houses: In 1861. Building.	Houses: In 1861. Total.	Valuation: Poor Law Valuation in 1861.	Valuation: General Valuation in 1861.
	A. R. P.												£ s. d.	£ s. d.
Ardmore,	3,106 1 5	2,644	1,656	734	844	1,578	410	270	267	19	.	286	2,767 18 6	6,198 15 0
Ballyheeny,*	3,600 1 16	1,720	1,335	534	506	1,030	270	261	182	1	.	183	2,331 12 0	2,659 10 0
Clashmore,*	4,511 2 11	2,414	1,320	618	641	1,259	366	281	211	4	1	216	2,218 0 0	3,093 5 0
Glenwilliam,	2,216 3 34	1,079	647	286	263	549	162	93	95	3	.	98	1,395 15 0	1,576 0 0
Grallagh,	4,748 1 39	1,294	789	291	299	590	209	134	105	2	.	107	984 11 0	1,267 0 0
Grange,	3,203 2 13	1,587	1,077	395	385	780	239	152	131	2	.	133	2,172 5 0	2,352 10 0
Kinsalebeg,	4,374 1 12	2,689	2,204	855	880	1,735	447	376	313	7	.	320	3,159 7 6	3,919 14 0
Templemichael,	8,215 2 12	2,994	1,645	622	602	1,224	455	504	220	15	.	235	4,006 8 0	4,606 0 0
Total,	33,985 0 24	16,611	11,453	4,305	4,430	8,735	2,560	1,841	1,524	53	1	1,576	19,035 17 0	22,662 14 0

* The townland of Kilmaloo, or Clashganny, 191A. 1R. 27P., was transferred from the electoral division of Clashmore to that of Ballyheeny since 1851.
(f) The remainder of the union of Youghal is in the county of Cork.

SUMMARY BY POOR LAW UNIONS.

Unions.	Area.	Population: In 1841. Persons.	Population: In 1851. Persons.	Population: In 1861. Males.	Population: In 1861. Females.	Population: In 1861. Total.	Houses: In 1841. Number.	Houses: In 1851. Number.	Houses: In 1861. Inhabited.	Houses: In 1861. Uninhabited.	Houses: In 1861. Building.	Houses: In 1861. Total.	Valuation: Poor Law Valuation in 1861.	Valuation: General Valuation in 1861.
	A. R. P.												£ s. d	£ s. d.
Carrick-on-Suir, pt. of,	55,519 0 20	16,665	15,221	5,669	6,328	12,197	2,410	2,166	1,879	57	2	1,952	30,015 9 10	33,015 1 0
Cloghean, part of,	1,005 0 26	390	371	109	109	218	50	47	34	.	.	34	871 0 0	1,160 4 0
Clonmel, part of,	39,874 3 27	11,155	8,314	3,315	3,395	6,710	1,764	1,390	1,034	53	10	1,147	15,402 11 7	14,988 4 9
Dungarvan,	94,044 0 31	39,326	31,236	11,770	12,576	24,346	5,334	4,747	3,961	115	11	4,087	56,025 8 0	53,856 1 0
Kilmacthomas,	64,477 3 39	24,042	13,722	7,461	8,033	15,494	3,690	2,639	2,510	69	3	2,602	45,596 5 0	38,358 3 0
Lismore, part of,	97,047 3 17	35,300	27,073	10,331	10,558	20,839	5,200	4,211	3,441	133	8	3,587	59,091 10 0	49,727 3 0
Waterford, part of,	70,551 0 14	51,891	51,061	21,109	24,513	45,622	7,856	8,360	7,065	521	18	7,604	101,341 0 0	101,902 2 0
Youghal, part of,	33,985 0 24	16,611	11,453	4,305	4,430	8,735	2,560	1,841	1,524	53	1	1,576	19,035 17 0	22,662 14 0
	456,305 1 38	196,187	164,051	64,210	69,942	134,152	29,394	25,623	21,492	1,026	53	22,571	326,979 1 5	315,609 12 0
Merchant Seamen and Others, in Home and Foreign Trade Vessels, who were enumerated on English Census Forms only, not included in foregoing Tables,	.	.	.	91	.	91	.	.	.	.	.	.	.	.
Total,	456,305 1 38	196,187	164,051	64,310	69,942	134,252	29,394	25,623	21,492	1,026	53	22,571	326,979 1 5	315,609 12 0

PROVINCE OF MUNSTER.

SUMMARY BY COUNTIES.

Counties, &c.	Area.	Population: In 1841. Persons.	Population: In 1851. Persons.	Population: In 1861. Males.	Population: In 1861. Females.	Population: In 1861. Total.	Houses: In 1841. Number.	Houses: In 1851. Number.	Houses: In 1861. Inhabited.	Houses: In 1861. Uninhabited.	Houses: In 1861. Building.	Houses: In 1861. Total.	Valuation: Poor Law Valuation in 1861.	Valuation: General Valuation in 1861.
	A. R. P.												£ s. d.	£ s. d.
Clare,	768,264 3 5	286,894	212,422	82,541	83,764	166,305	46,099	33,150	28,100	906	89	29,105	209,655 15 1	312,107 8 0
Cork, East Riding,	1029392 0 12	460,414	351,397	143,144	143,252	286,396	72,946	54,902	46,122	1,959	138	48,219	695,855 19 4	740,955 2 8
Cork, West Riding,	807,263 0 25	312,984	211,781	88,984	89,317	178,301	52,373	36,126	30,736	1,231	66	32,033	275,766 7 11	295,043 3 4
Cork City,	2,265 3 37	80,720	85,745	37,509	42,612	80,121	10,113	10,510	9,740	1,082	26	10,848	116,651 15 0	119,916 9 11
Kerry County,	1159355 3 14	293,880	238,239	99,999	101,801	201,800	48,231	35,528	32,178	855	91	33,124	261,757 14 7	275,132 3 0
Limerick,	660,898 1 2	201,532	208,688	85,243	87,558	172,091	43,944	32,562	27,948	869	74	28,891	438,527 9 4	455,925 5 0
Limerick City,	2,074 3 24	48,391	53,448	20,469	24,007	44,476	5,866	6,482	5,677	472	32	6,181	57,446 3 0½	63,284 15 0
Tipperary County, North Riding,	512,242 1 34	201,161	147,128	53,967	55,253	109,220	32,036	23,583	18,924	629	74	19,627	258,411 8 3	276,798 4 0
Tipperary, South Riding,	536,726 1 8	234,392	184,359	68,516	71,370	139,886	35,013	28,325	22,392	930	82	23,404	359,736 10 4½	393,727 5 0
Waterford,	455,772 3 21	172,971	136,754	53,561	57,398	110,959	26,244	21,666	18,123	789	42	18,954	290,351 1 5	279,183 0 0
Waterford City,	532 2 17	23,216	25,297	10,749	12,544	23,293	3,130	3,957	3,369	237	11	3,617	36,626 0 0	36,427 12 0
Total,	5934789 0 39	2396055	1857244	744,062	766,876	1513538	377,615	286,601	243,317	8,901	725	254,003	3000791 4 4½	3248579 2 11

Printed image digitised by the University of Southampton Library Digitisation Unit

PROVINCE OF MUNSTER.

SUMMARY BY POOR LAW UNIONS.

Unions.	Area.				Population						Houses						Valuation	
					In 1841	In 1851	In 1861.				In 1841	In 1851	In 1861.				Poor Law Valuation in 1851.	General Valuation in 1861.
					Persons	Persons.	Males.	Females.	Total.		Number.	Number.	Inhabited.	Uninhabited.	Building.	Total.		
	A.	R.	P.														£ s. d.	£ s. d.
Ballyvaghan,	71,062	2	36		11,969	8,149	3,354	3,465	6,819		1,970	1,351	1,232	37	2	1,271	12,344 15 0	19,317 3 0
Bandon,	101,344	3	15		48,089	33,192	13,536	13,720	27,256		7,816	5,559	4,641	214	17	4,872	65,771 5 0	70,234 0 4
Bantry,	106,354	3	15		27,512	19,506	8,016	7,948	15,964		4,405	3,176	2,682	82	5	2,769	17,766 16 0	20,857 16 0
Borrisokane,	81,840	3	11		20,343	19,367	6,061	6,379	13,740		4,860	3,290	2,609	112	6	2,727	41,657 7 1	41,499 15 0
Caherslveen,	197,545	0	6		32,344	29,366	12,339	12,865	25,204		5,900	4,637	4,296	120	9	4,425	24,191 17 6	21,634 0 0
Callan, part of, (a)	41,863	1	14		17,915	13,172	5,322	5,423	10,745		2,870	2,440	1,867	72	6	1,945	23,063 8 7	27,779 3 0
Carrick-on-Suir, pt. of, (b)	90,509	2	36		33,059	28,799	10,9[illegible]	12,013	22,981		4,949	4,438	3,702	193	[illegible]	3,890	66,795 6 10	55,620 5 0
Cashel,	156,821	3	16		62,496	45,369	16,3[illegible]	17,197	33,527		9,710	7,304	5,665	238	18	5,921	103,778 16 5	107,728 2 0
Castletown,	73,445	1	13		23,502	18,286	7,261	7,815	15,07[illegible]		4,058	2,991	2,562	66	6	2,636	14,550 10 0	15,557 4 0
Clogheen,	118,426	3	14		44,322	33,274	12,693	12,556	25,249		7,084	5,180	3,965	133	11	4,129	46,874 12 0	62,067 14 0
Clonakilty,	90,464	3	9		52,292	31,490	14,112	14,159	28,271		9,003	6,084	5,097	192	7	5,296	46,669 0 0	49,684 10 0
Clonmel,	66,010	0	6		40,847	36,984	18,383	14,656	33,039		5,915	5,177	4,042	181	24	4,247	76,067 5 1	71,669 10 0
Cork,	169,731	3	14		168,492	108,576	71,123	76,449	*147,572		24,255	21,853	19,507	1,567	62	21,136	267,528 10 4	300,195 19 2
Corrofin,	61,386	0	19		14,359	9,352	3,857	4,009	7,866		2,341	1,659	1,425	43	4	1,472	11,714 4 8	20,320 12 0
Croom,	83,325	2	17		39,629	27,258	10,525	10,647	21,172		6,159	4,290	3,604	103	9	3,721	54,147 13 4	63,016 0 0
Dingle,	125,278	2	15		35,015	27,312	10,232	10,307	20,539		6,186	4,141	3,541	110	5	3,656	21,406 11 9	22,618 10 0
Dungarven,	94,044	0	31		39,325	31,236	11,770	12,576	24,346		5,604	4,747	3,961	115	11	4,087	56,025 8 0	53,856 1 0
Dunmanway,	103,923	0	24		31,603	20,438	8,071	9,355	17,426		5,163	3,492	2,970	148	8	3,126	33,672 0 0	32,636 13 0
Ennis,	112,504	3	30		49,562	40,315	14,766	15,341	30,097		7,777	6,004	5,036	168	14	5,218	49,460 1 4	72,262 0 0
Enniskillmon,	99,251	0	1		39,285	31,612	12,451	12,577	25,028		6,457	4,595	4,121	157	20	4,298	21,602 7 0	36,751 10 0
Fermoy,	146,266	0	26		64,277	44,950	19,071	18,009	37,960		10,105	7,264	5,870	220	10	6,100	89,664 17 8	101,469 7 0
Glin,	60,666	1	4		22,726	16,694	7,741	6,009	*13,75[illegible]		3,646	2,955	2,580	79	[illegible]	2,665	22,683 10 8	27,857 4 0
Gort, part of, (c)	1,670	3	6		726	434	163	159	32[illegible]		104	67	62	.	.	62	720 0 0	1,090 15 0
Kanturk,	136,517	2	13		62,252	42,183	17,030	17,406	34,43[illegible]		9,783	6,610	5,876	156	13	6,045	75,756 5 0	75,621 19 0
Kenmare,	198,152	0	23		29,712	23,456	9,307	9,450	*18,757		5,030	3,560	2,948	67	8	3,023	16,439 14 6	18,498 5 0
Killadysert,	62,319	0	1		24,018	16,867	6,706	6,559	13,265		3,751	2,744	2,236	36	4	2,272	11,120 15 0	25,226 0 0
Killarney,	251,266	2	15		61,315	49,720	22,038	21,949	43,987		9,902	7,709	7,154	155	15	7,327	62,925 12 2	71,513 5 0
Kilmacthomas,	64,417	3	39		24,942	18,722	7,461	8,083	15,494		3,690	2,839	2,510	89	3	2,602	35,596 5 0	38,350 3 0
Kilmallock,	140,356	2	25		65,717	45,779	19,263	20,25[illegible]	39,539		10,042	7,332	6,211	167	15	6,393	143,370 11 0	132,727 17 0
Kilrush,	136,767	3	12		64,462	51,247	20,206	20,924	41,13[illegible]		10,357	7,765	6,796	281	29	7,106	33,240 18 9	52,183 0 0
Knocale,	79,651	1	19		41,342	23,945	11,731	12,106	23,837		6,636	5,166	4,652	254	15	4,921	55,345 12 6	57,935 15 0
Limerick,	177,951	0	21		129,527	110,028	43,312	47,444	*90,7[illegible]		18,831	15,503	13,091	742	5[illegible]	13,891	173,572 3 0[illegible]	185,402 13 0
Limore,	97,140	0	1		35,311	27,077	10,283	10,562	20,84[illegible]		5,201	4,212	3,442	135	5	3,583	50,826 15 0	46,845 13 0
Listowel,	151,206	1	17		53,297	43,251	17,967	18,564	36,531		8,430	6,115	5,542	120	16	5,678	50,723 16 6	51,174 0 0
Macroom,	179,168	0	36		51,744	37,394	15,662	15,438	31,090		8,425	6,415	5,372	213	9	5,595	53,841 6 9	62,185 13 0
Mallow,	154,357	3	10		64,364	42,145	18,207	17,544	35,751		10,011	6,673	5,779	130	26	5,935	109,755 13 0	107,816 16 6
Middleton,	109,265	2	28		55,506	44,059	16,676	17,410	34,08[illegible]		9,111	7,294	5,907	235	22	6,164	99,781 0 0	92,133 9 3
Millstreet,	74,905	2	10		23,262	17,251	7,493	7,304	14,797		3,570	2,531	2,387	57	2	2,446	23,237 15 8	26,055 2 6
Mitchelstown,	36,956	3	6		40,042	27,283	11,424	11,323	22,747		6,136	4,357	3,746	107	8	3,861	42,062 2 0	48,930 2 0
Nenagh,	183,063	1	17		71,413	56,492	16,865	19,412	36,277		11,750	8,123	6,616	195	30	6,844	77,147 14 2	90,864 17 0
Newcastle,	143,023	2	34		44,897	36,267	15,690	15,924	31,614		6,832	5,596	5,071	130	13	5,214	56,531 6 6	60,712 1 0
Parsonstown, part of, (d)	27,427	3	4		8,015	5,097	1,749	1,776	3,525		1,311	905	655	29	1	68[illegible]	11,396 11 11	12,855 19 0
Rathkeale,	79,931	3	31		38,320	26,587	10,860	11,195	22,055		6,368	4,593	3,865	173	2	4,04[illegible]	52,391 5 0	55,566 10 0
Roscrea, part of, (e)	57,540	0	31		25,228	19,250	6,796	6,933	13,729		4,175	2,924	2,400	92	3	2,[illegible]	37,073 5 3	36,602 2 0
Scarriff, part of, (f)	69,629	1	26		25,048	18,752	6,548	6,496	13,04[illegible]		4,140	2,773	2,276	61	6	2,343	18,480 6 0	21,626 2 0
Skibbereen,	115,023	2	23		58,335	38,059	15,995	16,417	*32,41[illegible]		10,039	6,587	5,696	207	13	5,916	41,166 15 0	44,865 5 0
Skull,	57,169	0	30		26,987	16,419	7,078	8,829	15,90[illegible]		4,178	2,786	2,414	130	.	2,544	12,629 8 0	14,421 2 0
Thurles,	143,350	2	9		62,814	48,539	17,778	18,374	36,15[illegible]		9,935	7,616	6,051	172	24	6,247	87,400 10 10	89,901 1 0
Tipperary,	179,937	3	6		76,390	60,368	23,531	23,767	47,29[illegible]		11,344	9,615	7,401	228	43	7,672	112,089 16 0	137,897 6 0
Tralee,	221,646	2	26		74,044	50,545	25,617	26,251	52,068		11,736	8,460	7,916	250	32	8,206	80,526 6 6	63,407 19 0
Tulla,	84,728	0	37		28,703	19,246	7,950	7,809	15,7[illegible]		4,616	3,234	2,688	53	3	2,744	24,165 5 0	32,453 13 0
Urlingford, part of, (g)	23,150	3	35		9,676	6,783	2,605	2,654	5,259		1,459	1,217	934	50	3	987	9,443 15 6	12,494 19 0
Waterford, part of, (h)	70,551	0	14		51,891	51,661	21,200	24,513	*45,7[illegible]		7,836	8,360	7,065	521	16	7,604	101,341 0 0	101,902 2 0
Youghal,	70,624	0	6		42,676	37,583	11,864	12,837	24,701		6,604	5,268	4,158	311	4	4,473	56,355 16 10	58,932 3 3
Total,	3,034,789	0	39		2390055	1857244	744,062	766,878	1513358		377,615	296,601	243 317	9,961	725	254,003	3000791 4 4	3 246,579 2 11

* Including Merchant Seamen and others enumerated on English Census Forms only.

(a) The remainder of the union of Callan is in the county of Kilkenny, province of Leinster; the entire union contains 24,969 persons.
(b) The remainder of the union of Carrick-on-Suir is in the county of Kilkenny, province of Leinster; the entire union contains 30,294 persons.
(c) The remainder of the union of Gort is in the county of Galway, province of Connaught; the entire union contains 20,601 persons.
(d) The remainder of the union of Parsonstown is in the King's county, province of Leinster; the entire union contains 39,350 persons.
(e) The remainder of the union of Roscrea is in the King's and Queen's counties, province of Leinster; the entire union contains 24,666 persons.
(f) The remainder of the union of Scarriff is in the county of Galway, province of Connaught; the entire union contains 15,611 persons.
(g) The remainder of the union of Urlingford is in the county of Kilkenny, province of Leinster; the entire union contains 15,253 persons.
(h) The remainder of the union of Waterford is in the county of Kilkenny, province of Leinster; the entire union contains 60,068 persons.

WILLIAM DONNELLY, *Registrar-General,* } *Chief Commissioner.*

WILLIAM R. WILDE, GEORGE W. ABRAHAM, } *Assistant Commissioners.*

HENRY WILKIE, *Secretary,*
Census Office, Henrietta-street, Dublin,
July 4th, 1863.

Printed image digitised by the University of Southampton Library Digitisation Unit